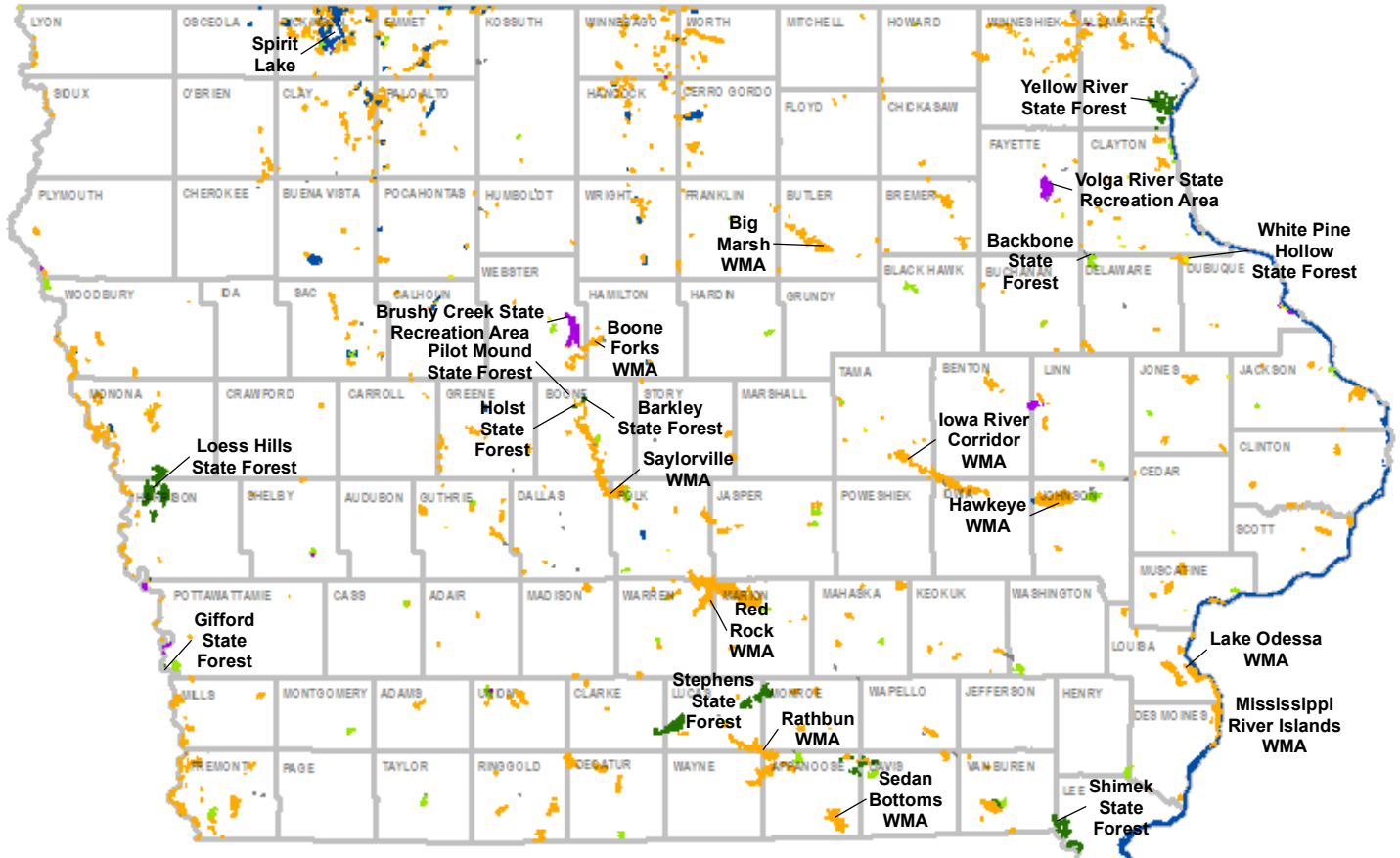
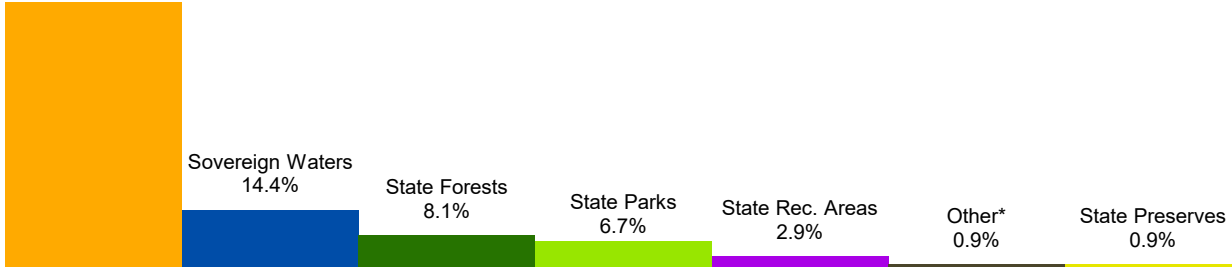


Land Owned or Managed by the Iowa Department of Natural Resources (DNR) — 2021



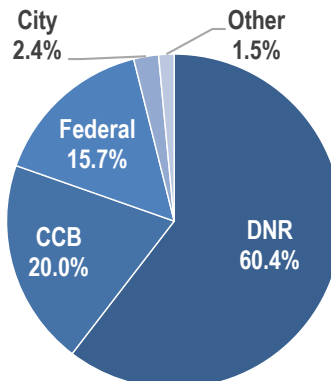
Wildlife Management Areas (WMA)/Waterfowl Protection Areas (WPA) 66.1%



*Other includes: Access (0.54%), Federal Lands and Waters (0.23%), State Off-Highway Vehicle (OHV) Areas (0.09%), State Fish Hatchery (0.05%), Easements (0.03%), State Wildlife Refuges (0.05%), Historical/Mitigation/Research Lands (0.01%).

572,000+ Acres Statewide Are Owned or Managed by the DNR

60.4% Percentage of All Public Lands in Iowa That Are Owned or Managed by the DNR



Top 10 Counties in Acres Managed by the DNR:

1. Dickinson - 32,188
2. Allamakee - 22,347
3. Marion - 20,705
4. Appanoose - 18,617
5. Lee - 18,547
6. Fremont - 18,338
7. Johnson - 17,139
8. Lucas - 15,803
9. Monona - 15,708
10. Louisa - 15,459

*Note: CCB = County Conservation Board