



Update 1

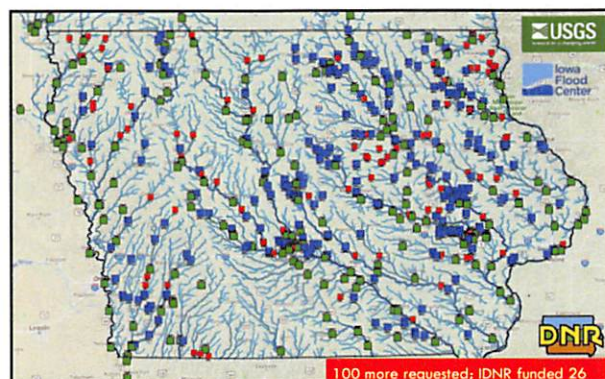
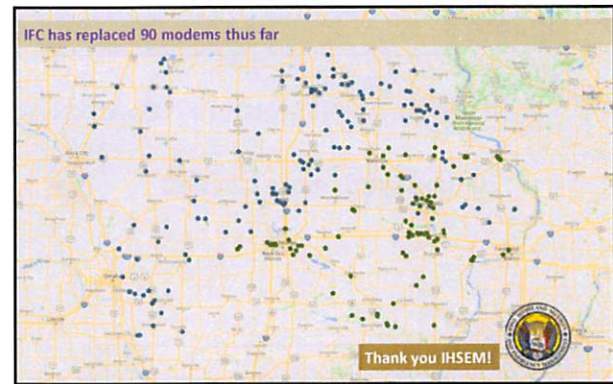
Bridge Sensors:

- Replacing modems
- Adding 26 sensors

THE UNIVERSITY OF IOWA
DNR
Iowa Flood Center

IFC developed and deployed 250 "bridge sensors"

Thank you IHSEM!

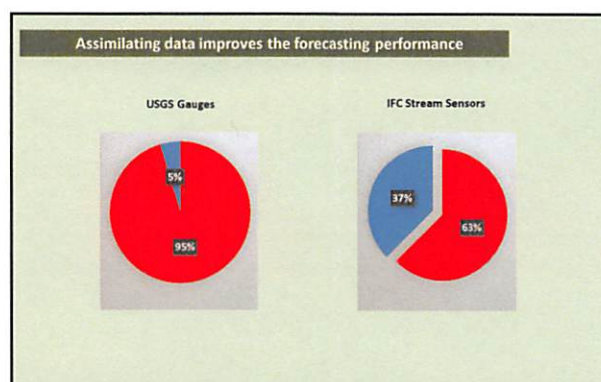
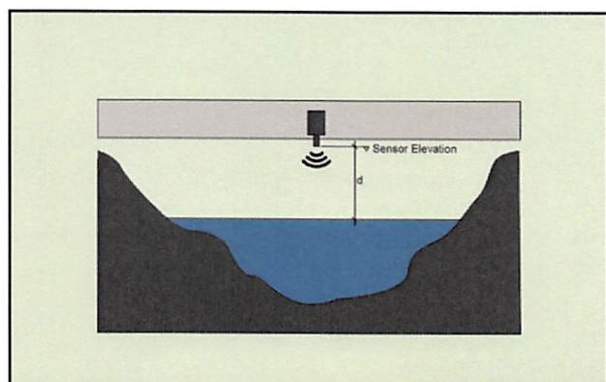


Update 2

Rating Curves:

- Improving flood forecasting with the Bridge Sensors data

DNR
USGS
US Army Corps of Engineers
THE UNIVERSITY OF IOWA
Iowa Flood Center



Update 3

Rain Gauge & Soil Moisture Networks:

- 20 deployed, more needed

THE UNIVERSITY OF IOWA | Iowa Flood Center

Iowa Hydrologic Network
To Analyze and Predict Floods and Droughts, Set Monitor, Stream Water Levels, and Improve Crop Yields

20 deployed

THE UNIVERSITY OF IOWA | Iowa Flood Center

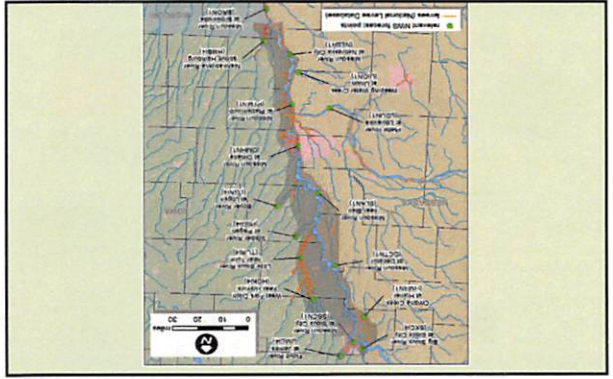
Update 4

Missouri River Flood Information System

ICJWA
economic development

THE UNIVERSITY OF IOWA | Iowa Flood Center





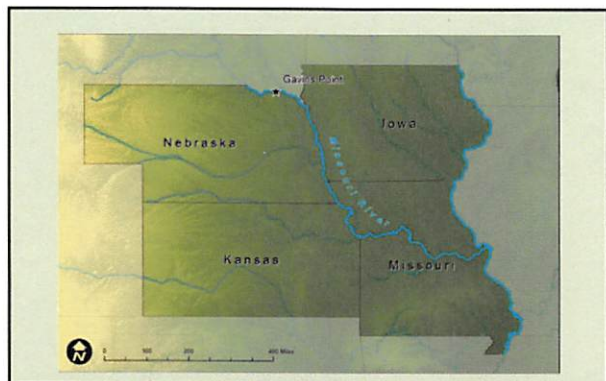
Update 5

Regional Efforts:

- Iowa, Nebraska, Kansas and Missouri
- Visitors from Texas

THE UNIVERSITY OF IOWA
IOWA FLOOD CENTER


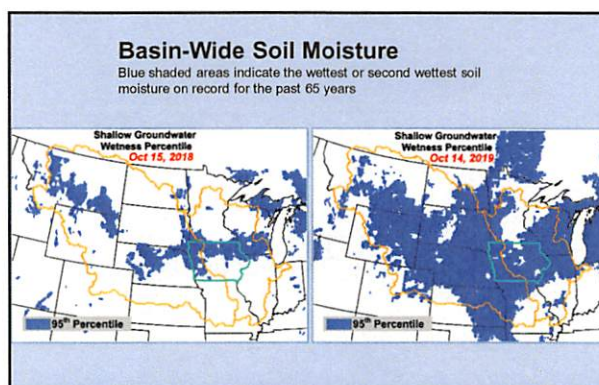




Update 6

- Spring Outlook: Not good
- Legislative Breakfast: March 25th

THE UNIVERSITY OF IOWA Iowa Flood Center



A collage of logos for various organizations and agencies, including NASA, USGS, USDA, FEMA, Iowa State University, and the Iowa Flood Center.