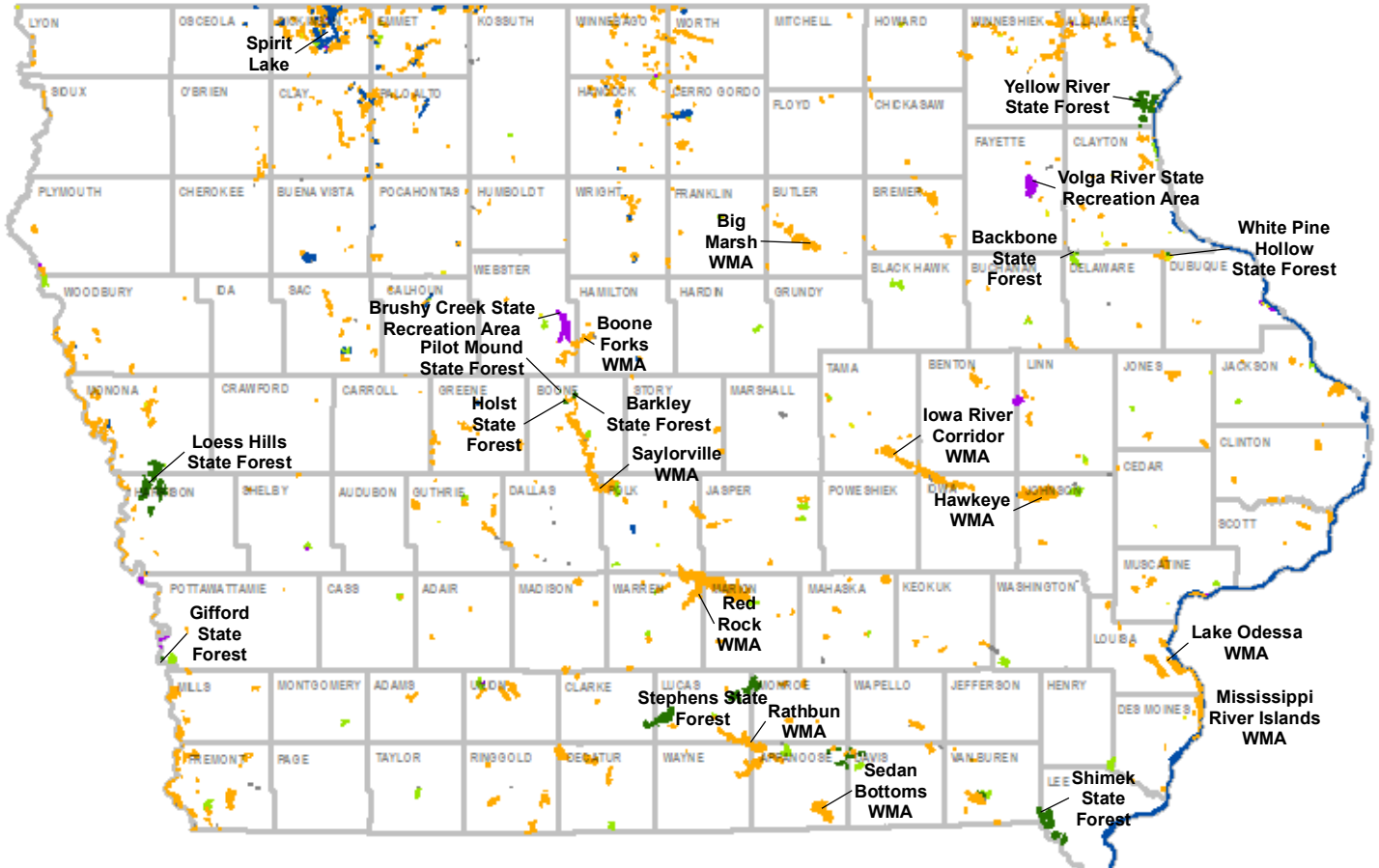
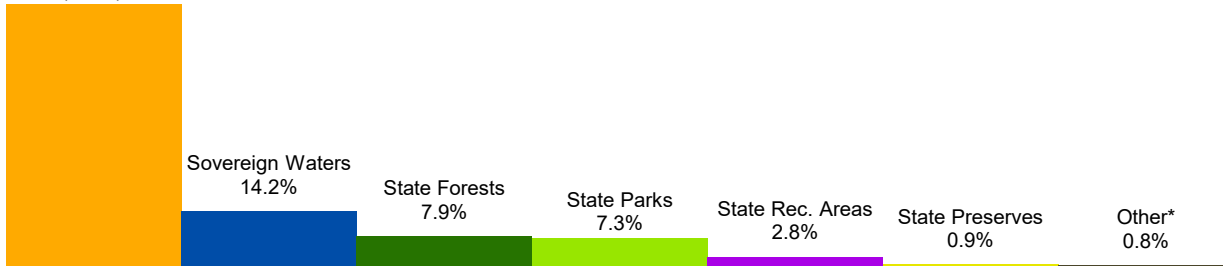


# Land Owned or Managed by the Iowa Department of Natural Resources (DNR) — 2023



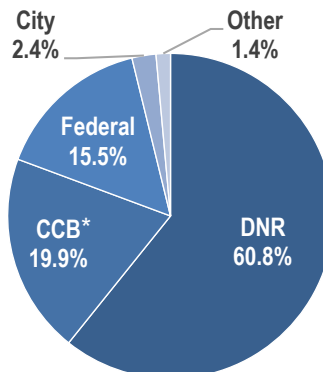
Wildlife Management Areas (WMA)/Waterfowl Protection Areas (WPA) 66.1%



\*Other includes: Access (0.54%), Federal Lands and Waters (0.23%), State Off-Highway Vehicle (OHV) Areas (0.09%), State Fish Hatchery (0.05%), Easements (0.03%), State Wildlife Refuges (0.05%), Historical/Mitigation/Research Lands (0.01%).

**583,000+** Acres Statewide Owned or Managed by the DNR

**60.8%** Percentage of All Public Lands in Iowa That Are Owned or Managed by the DNR



## Top 10 Counties in Acres Managed by the DNR:

1. Dickinson - 32,188
2. Allamakee - 22,347
3. Marion - 20,705
4. Appanoose - 18,617
5. Lee - 18,547
6. Fremont - 18,419
7. Johnson - 17,139
8. Lucas - 15,910
9. Louisa - 15,802
10. Monona - 15,708

\*Note: CCB = County Conservation Board

Source: Department of Natural Resources  
LSA Staff Contact: Austin Brinks (515.725.2200) [austin.brinks@legis.iowa.gov](mailto:austin.brinks@legis.iowa.gov)