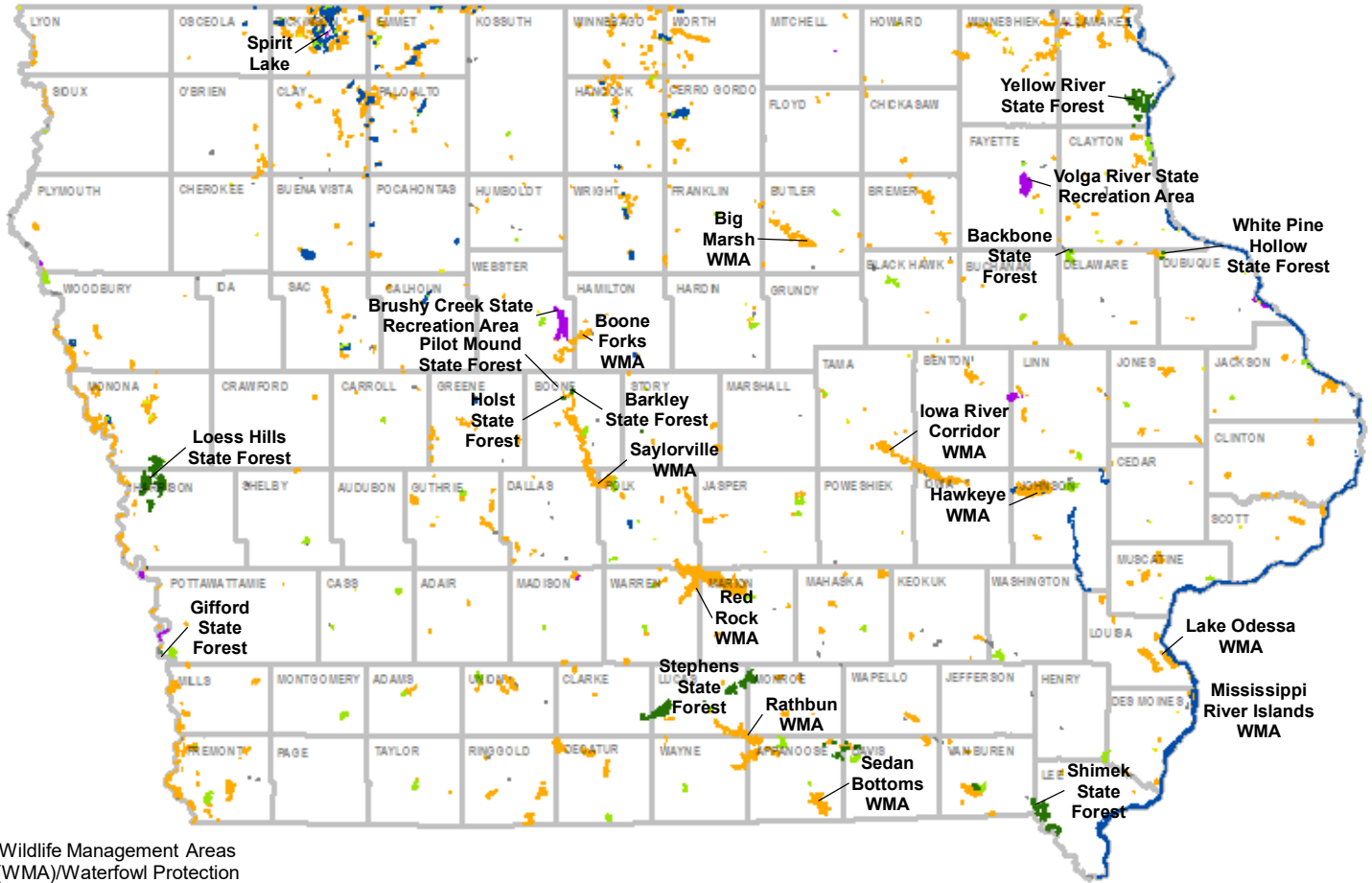
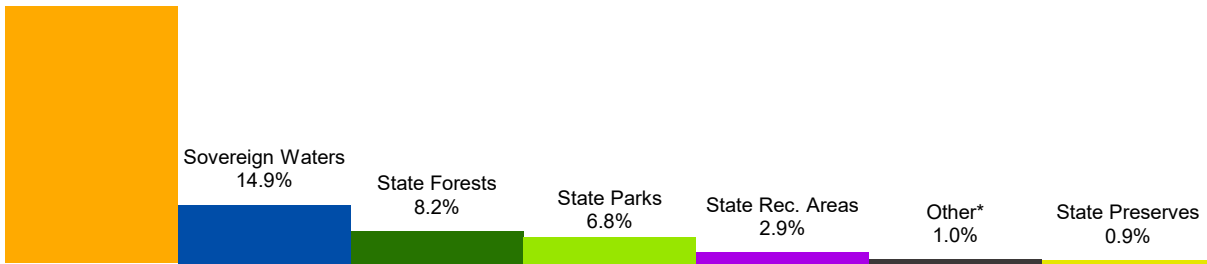


# Land Owned or Managed by the Iowa Department of Natural Resources (DNR) — FY 2020



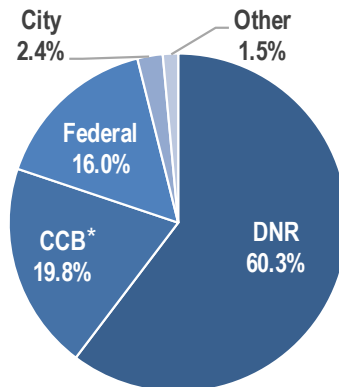
Wildlife Management Areas (WMA)/Waterfowl Protection Areas (WPA) 65.3%



\*Other includes: Access (0.54%), Federal Lands and Waters (0.23%), State Off-Highway Vehicle (OHV) Areas (0.09%), State Fish Hatchery (0.05%), Easements (0.03%), State Wildlife Refuges (0.05%), Historical/Mitigation/Research Lands (0.01%).

**563,000+** Acres Statewide Are Owned or Managed by the DNR

**60.3%** Percentage of All Public Lands in Iowa That Are Owned or Managed by the DNR



### Top 10 Counties in Acres Managed by the DNR:

1. Dickinson - 32,188
2. Allamakee - 22,036
3. Marion - 20,705
4. Appanoose - 18,617
5. Lee - 18,547
6. Fremont - 18,243
7. Johnson - 17,139
8. Lucas - 15,766
9. Monona - 15,708
10. Louisa - 15,321

\*Note: CCB = County Conservation Board