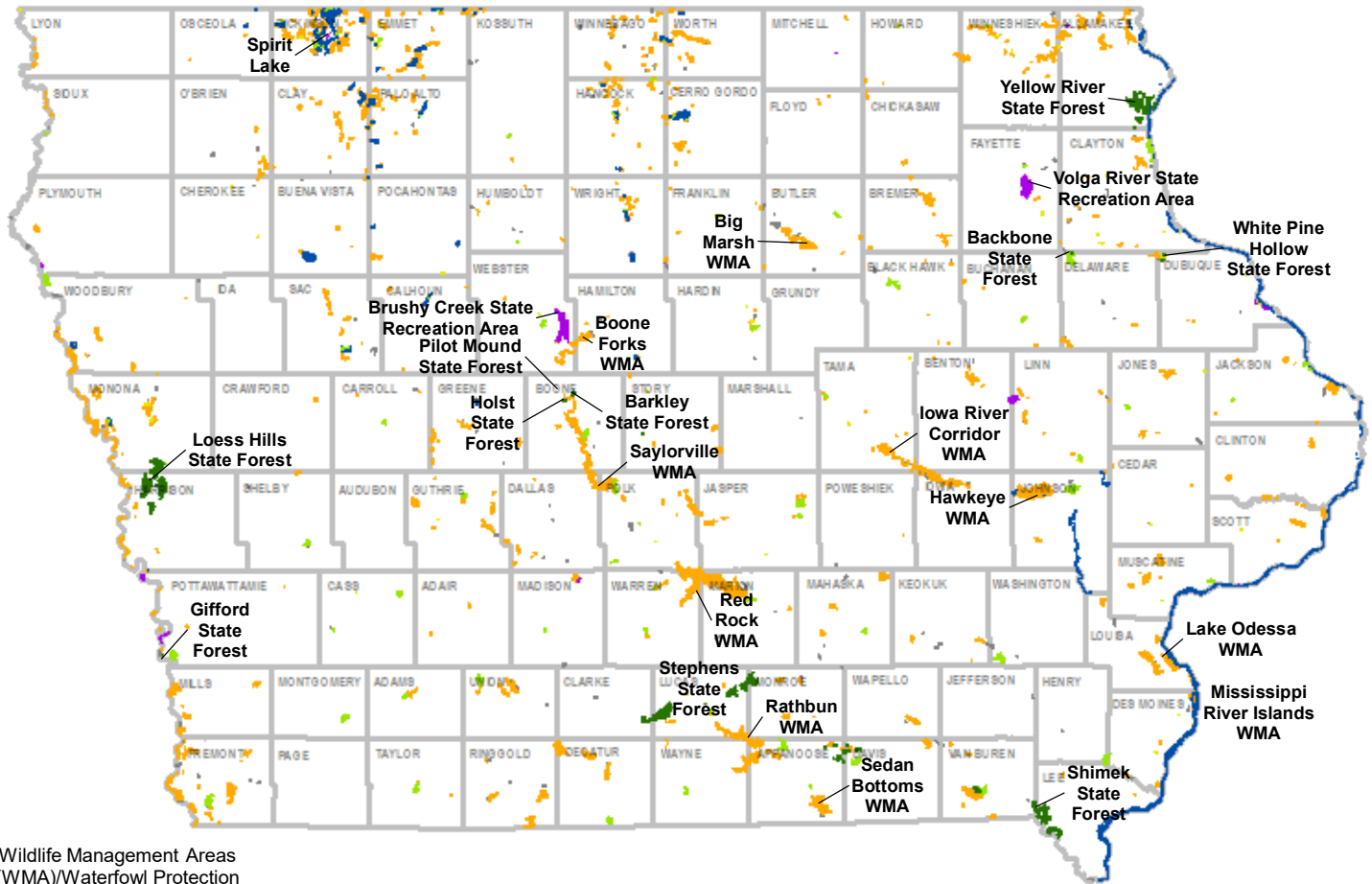
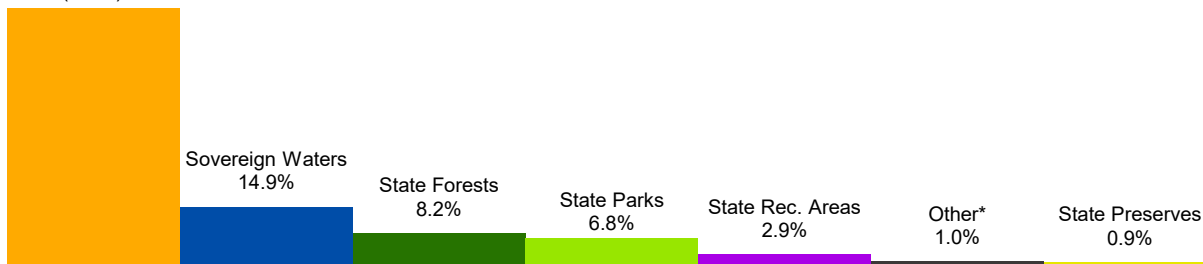


# Land Owned or Managed by the Iowa Department of Natural Resources — FY 2019



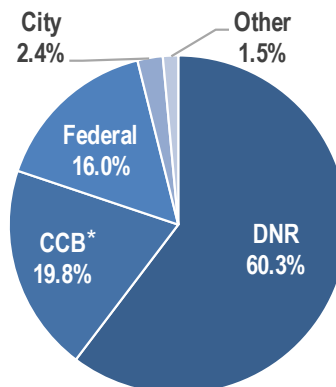
Wildlife Management Areas (WMA)/Waterfowl Protection Areas (WPA) 65.3%



\*Other includes: Access (0.54%), Federal Lands and Waters (0.23%), State Off-Highway Vehicle (OHV) Areas (0.09%), State Fish Hatchery (0.05%), Easements (0.03%), State Wildlife Refuges (0.05%), Historical/Mitigation/Research Lands (0.01%).

**563,000+** Acres Statewide Are Owned or Managed by the DNR

**60.3%** Percentage of All Public Lands in Iowa Are Owned or Managed by the DNR



### Top Ten Counties in Acres Managed by the DNR:

1. Dickinson - 32,178
2. Allamakee - 21,916
3. Marion - 20,711
4. Johnson - 18,651
5. Lee - 18,477
6. Appanoose - 18,134
7. Fremont - 17,825
8. Monona - 15,968
9. Lucas - 15,790
10. Louisa - 15,288

\*Note: CCB = County Conservation Board  
WMA = Wildlife Management Area