

Iowa Department of Education

IOWA EARLY INTERVENTION BLOCK
GRANT PROGRAM (CLASS SIZE)
2009-2010

January 2010

State of Iowa
Department of Education
Grimes State Office Building
400 E 14th Street
Des Moines, Iowa 50319-0146

State Board of Education

Rosie Hussey, President, Clear Lake
Charles C. Edwards, Jr., Vice President, Des Moines
Sister Jude Fitzpatrick, West Des Moines
Brian Gentry, Des Moines
Wayne Kobberdahl, Council Bluffs
Valorie J. Kruse, Sioux City
Ana Lopez-Dawson, Pella
Max Phillips, Woodward
LaMetta Wynn, Clinton
Frank Scaglione II, Student Member, Clive

Administration

Judy Jeffrey, Director and Executive Officer
of the State Board of Education
Gail Sullivan, Chief of Staff

Division of School Support and Information

James Addy, Administrator

Bureau of Planning, Research, Development, and Evaluation

Jay Pennington, Chief
Marlene Dorenkamp, Consultant
Betsy Lundy, Consultant

It is the policy of the Iowa Department of Education not to discriminate on the basis of race, creed, color, sex, sexual orientation, gender identity, national origin, gender, disability, religion, age, political party affiliation, or actual or potential parental, family or marital status in its programs, activities, or employment practices as required by the *Iowa Code* sections 216.9 and 256.10(2), Titles VI and VII of the Civil Rights Act of 1964 (42 U.S.C. § 2000d and 2000e), the Equal Pay Act of 1973 (29 U.S.C. § 206, *et seq.*), Title IX (Educational Amendments, 20 U.S.C. §§ 1681 – 1688), Section 504 (Rehabilitation Act of 1973, 29 U.S.C. § 794), and the Americans with Disabilities Act (42 U.S.C. § 12101, *et seq.*).

If you have questions or grievances related to compliance with this policy by the Iowa Department of Education, please contact the legal counsel for the Iowa Department of Education, Grimes State Office Building, 400 E 14th St, Des Moines, IA 50319-0146, telephone number 515-281-5295; or the Director of the Office for Civil Rights, U.S. Department of Education, 111 N. Canal Street, Suite 1053, Chicago, IL 60606-7204.

Table of Contents

Class Size 2009-2010

| | |
|--|----|
| Introduction | 1 |
| Table 1 STATE CLASS SIZE REDUCTION ALLOCATIONS FOR IOWA PUBLIC SCHOOLS | 1 |
| Methodology | 1 |
| Findings | 2 |
| Table 2 IOWA PUBLIC SCHOOL DISTRICT AVERAGE CLASS SIZES FOR GRADES K-3 | 2 |
| Figure 1 IOWA PUBLIC SCHOOL DISTRICT AVERAGE CLASS SIZES FOR GRADES K-3 | 3 |
| Table 3 AVERAGE CLASS SIZE COMPARISON FOR IOWA PUBLIC SCHOOL DISTRICTS BY ENROLLMENT CATEGORY KINDERGARTEN | 4 |
| Table 4 AVERAGE CLASS SIZE COMPARISON FOR IOWA PUBLIC SCHOOL DISTRICTS BY ENROLLMENT CATEGORY FIRST GRADE | 4 |
| Table 5 AVERAGE CLASS SIZE COMPARISON FOR IOWA PUBLIC SCHOOL DISTRICTS BY ENROLLMENT CATEGORY SECOND GRADE | 5 |
| Table 6 AVERAGE CLASS SIZE COMPARISON FOR IOWA PUBLIC SCHOOL DISTRICTS BY ENROLLMENT CATEGORY THIRD GRADE | 5 |
| Table 7 AVERAGE CLASS SIZE COMPARISON FOR IOWA PUBLIC SCHOOL DISTRICTS BY ENROLLMENT CATEGORY KINDERGARTEN TO THIRD GRADE 2009-2010 SCHOOL YEAR | 6 |
| Table 8 PERCENT OF IOWA PUBLIC SCHOOL DISTRICTS K-3 CLASSROOMS WITH GREATER THAN 17, 21, 25, AND 30 STUDENTS | 7 |
| Figure 2 NUMBER OF IOWA PUBLIC SCHOOL DISTRICTS K-3 CLASSROOMS | 8 |
| Figure 3 NUMBER OF IOWA PUBLIC SCHOOL DISTRICTS K-3 STUDENTS | 8 |
| Figure 4 NUMBER OF IOWA PUBLIC SCHOOL DISTRICTS K-3 TEACHERS | 9 |
| Table 9 IOWA PUBLIC SCHOOL DISTRICT BEDS ENROLLMENT FOR KINDERGARTEN THROUGH THIRD GRADE | 9 |
| Table 10 IOWA PUBLIC SCHOOL DISTRICTS DECLINE IN AVERAGE CLASS SIZE VS. BEDS ENROLLMENT 1998-1999 TO 2009-2010 | 10 |

| | |
|--|----|
| Expenditures | 10 |
| Table 11 FY09 IOWA EARLY INTERVENTION BLOCK GRANT PROGRAM FY08 EXPENDITURES BY OBJECT AS OF 01/14/2010 | 10 |
| Figure 5 FY09 IOWA EARLY INTERVENTION BLOCK GRANT PROGRAM FY09 EXPENDITURES BY OBJECT AS OF 01/14/2010 | 11 |
| Table 12 OBJECT CATEGORY EXPENDITURES AS A PERCENT OF TOTAL EARLY INTERVENTION EXPENDITURES BY ENROLLMENT CATEGORY 2008-2009..... | 11 |

Appendices

| | |
|--|-------|
| Appendix A IOWA PUBLIC SCHOOL DISTRICT CLASS SIZE FREQUENCY DISTRIBUTIONS BY GRADE 2009-2010..... | 13-16 |
| Appendix B IOWA PUBLIC SCHOOL DISTRICT CLASS SIZE SUMMARY STATISTICS FOR KINDERGARTEN THROUGH THIRD GRADE 2009-2010..... | 17 |
| Appendix C IOWA PUBLIC SCHOOL DISTRICT AVERAGE CLASS SIZE (AVGCS) FOR KINDERGARTEN THROUGH THIRD GRADE | 18-46 |
| Appendix D IOWA PUBLIC SCHOOL DISTRICTS' FY08 EARLY INTERVENTION BLOCK GRANT PROGRAM EXPENDITURE BY OBJECT AS OF 1/14/2010..... | 47-55 |
| Appendix E IOWA PUBLIC SCHOOL DISTRICTS' EARLY INTERVENTION BLOCK GRANT PROGRAM ALLOCATIONS 2002-2003 | 56-64 |
| Appendix F IOWA PUBLIC SCHOOL DISTRICTS' PERCENT NOT PROFICIENT ON IOWA TESTS OF BASIC SKILLS 2008-2009 | 65-72 |

Class Size 2009-2010

Introduction

Class size reduction for the early elementary grades remained a state goal in 2009-2010, continuing efforts initiated by the Iowa Early Intervention Block Grant Program (House File 743) in 1999. Iowa's class size reduction goal established in Iowa Code Chapter 256D is 17 students per classroom for basic skills instruction.

Table 1

STATE CLASS SIZE REDUCTION ALLOCATIONS FOR IOWA PUBLIC SCHOOLS

| Fiscal Year | State Allocation |
|-------------|-------------------------------|
| FY 2000 | \$10 million |
| FY 2001 | \$20 million |
| FY 2002 | \$30 million |
| FY 2003 | \$30 million |
| FY 2004 | \$29.325 million* |
| FY 2005 | \$29.250 million |
| FY 2006 | \$29.250 million |
| FY 2007 | \$29.250 million |
| FY 2008 | \$29.250 million |
| FY 2009 | \$29.250 million |
| FY 2010 | \$29.250 million ¹ |

Source: Iowa Department of Education

Note: *The FY 2004 appropriation was reduced as a result of an across-the-board cut after the initial appropriation and then received a partial restoration of funds.

Methodology

Public school districts report the number of kindergarten, first, second, and third grade classroom sections, students, teachers, and aides by building during the Fall Basic Educational Data Survey (BEDS). Special education teachers and aides are not included in the reporting. Physical education, art, music, and other "specialty" and "pull-out" program (such as Title I reading and math) teachers are also excluded from the teacher count.

Some districts utilize multi-age classrooms for their K-3 students. For example, a classroom may combine first and second grade students in one room. Districts may report these combination classrooms as grade level "Other" on the Class Size submission, but these classrooms are not included in this report. The Department of Education calculated average class size for kindergarten through third grade at the district and state level. Average class size equals the number of students divided by the number of classrooms for each grade level.

$$\text{Average Class Size} = \text{Number of Students} / \text{Number of Classrooms}$$

Since average class size uses the number of classrooms as the denominator, adding additional teachers to a classroom does not lower the average class size for that grade level. The use of classroom aides also does not reduce average class size at the district or state level.

¹ Beginning in FY2010, funding of Iowa Early Intervention Block Grant Program was rolled into the State Aid formula. This allows the funding of this program to grow along with the overall funding of school districts across Iowa.

Findings

This report provides class size data from 1998-1999 to 2009-2010 for kindergarten through third grade. Average class size increased in 2009-2010 for all grade levels when compared to 2008-2009 (see Table 2 and Figure 1). All averages were at the highest level since 1998-1999. Despite the increases, average class size remained below 20 students for kindergarten and first grade in 2009-2010. Third grade continued to show the highest average class size per classroom of the grades examined, at 21.1 students per classroom for 2009-2010, and remained above 20 students in each year studied.

Overall the increase in average class size in 2009-2010 continued the trend in recent years. However, first through third grades remain below the 1998-1999 levels. Average class size declined for kindergarten through second grade from 1998-1999 through 2001-2002 but increased in each of the subsequent years through 2005-2006. In 2006-2007, kindergarten average class size declined slightly. In 2007-2008, kindergarten was the only grade to increase average class size from 2006-2007. In 2009-2010, all grades increased slightly from 2008-2009. Third grade showed a decline from 1998-1999 through 2002-2003 but experienced alternating increases and decreases throughout 2005-2006. Third grade remained steady in 2007-2008 when compared to 2006-2007, and increased slightly in each subsequent year. First and second grade show steady increases from 2002-2003 through 2006-2007. Both grades decreased slightly in 2007-2008. Second grade remained steady in 2008-2009 while both grades increased in 2009-2010.

Table 2

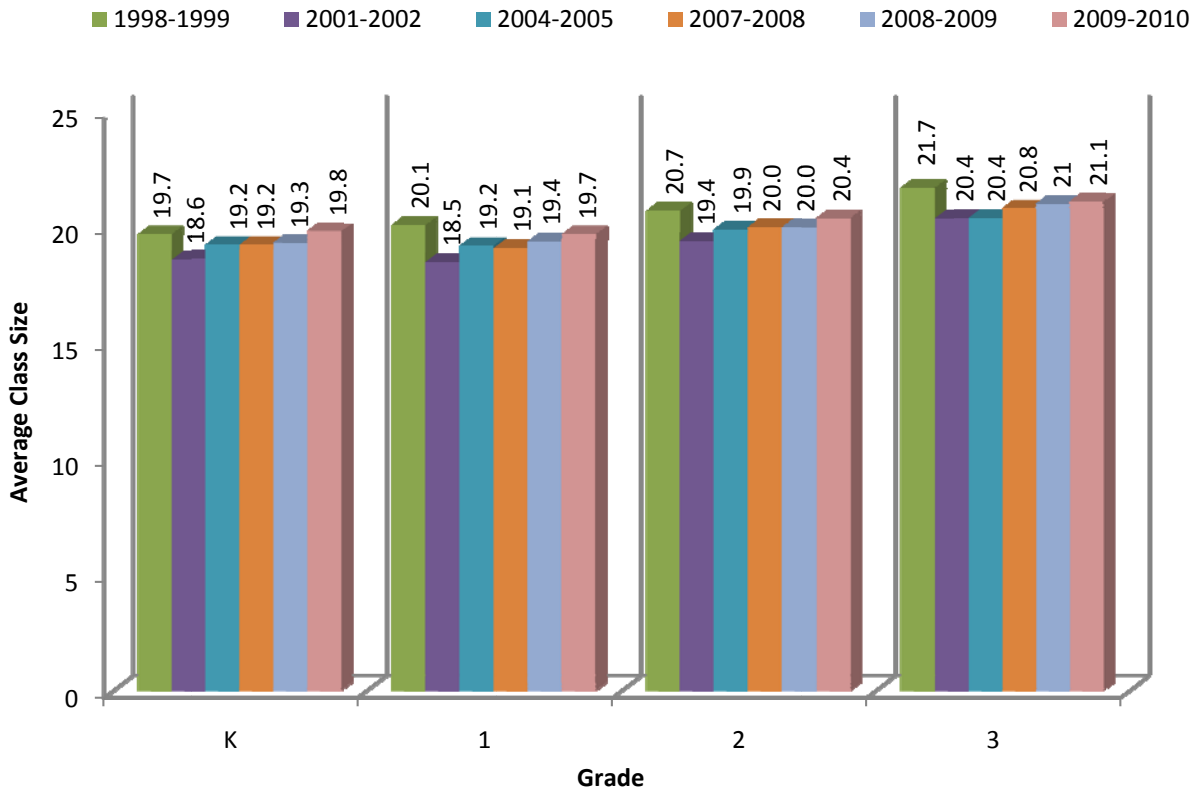
**IOWA PUBLIC SCHOOL DISTRICT
AVERAGE CLASS SIZES FOR GRADES K – 3
1998-1999 TO 2009-2010**

| Grade | School Year | | | | | | | | | | | |
|--------------|-------------|-----------|-----------|-----------|-----------|-----------|-----------|-----------|-----------|-----------|-----------|-----------|
| | 1998-1999 | 1999-2000 | 2000-2001 | 2001-2002 | 2002-2003 | 2003-2004 | 2004-2005 | 2005-2006 | 2006-2007 | 2007-2008 | 2008-2009 | 2009-2010 |
| Kindergarten | 19.7 | 19.0 | 18.6 | 18.6 | 18.9 | 19.0 | 19.2 | 19.4 | 19.0 | 19.2 | 19.3 | 19.8 |
| 1 | 20.1 | 19.4 | 18.8 | 18.5 | 18.8 | 19.1 | 19.2 | 19.4 | 19.5 | 19.1 | 19.4 | 19.7 |
| 2 | 20.7 | 20.1 | 19.7 | 19.4 | 19.7 | 19.8 | 19.9 | 19.9 | 20.2 | 20.0 | 20.0 | 20.4 |
| 3 | 21.7 | 20.8 | 20.6 | 20.4 | 20.4 | 20.6 | 20.4 | 20.5 | 20.8 | 20.8 | 21.0 | 21.1 |

Source: Iowa Department of Education, Bureau of Planning, Research, Development and Evaluation, Class Size Survey File.

Figure 1

IOWA PUBLIC SCHOOL DISTRICT AVERAGE CLASS SIZES FOR GRADES K-3



Source: Iowa Department of Education, Bureau of Planning, Research, Development and Evaluation, Class Size Survey File.

Table 3

**AVERAGE CLASS SIZE COMPARISON FOR
IOWA PUBLIC SCHOOL DISTRICTS BY ENROLLMENT CATEGORY
KINDERGARTEN**

| Enrollment Category | School Year | | | | | |
|--------------------------------|-----------------------|-----------------------|-----------------------|-----------------------|-----------------------|-----------------------|
| | 1998- 1999 | 2001- 2002 | 2004- 2005 | 2007- 2008 | 2008- 2009 | 2009- 2010 |
| <300 | 13.9 | 12.4 | 13.9 | 13.9 | 15.0 | 15.8 |
| 300-599 | 17.6 | 16.5 | 16.9 | 16.4 | 16.9 | 17.2 |
| 600-999 | 18.2 | 17.3 | 17.8 | 17.4 | 17.7 | 18.2 |
| 1,000-2,499 | 19.8 | 18.7 | 18.8 | 19.0 | 19.0 | 19.3 |
| 2,500-7,499 | 21.5 | 20.8 | 20.8 | 20.6 | 20.6 | 21.2 |
| 7,500+ | 20.7 | 19.4 | 20.8 | 21.0 | 21.0 | 21.6 |
| State | 19.7 | 18.6 | 19.2 | 19.2 | 19.3 | 19.8 |

Source: Iowa Department of Education, Bureau of Planning, Research, Development and Evaluation, Class Size Survey File

Table 4

**AVERAGE CLASS SIZE COMPARISON FOR
IOWA PUBLIC SCHOOL DISTRICTS BY ENROLLMENT CATEGORY
FIRST GRADE**

| Enrollment Category | School Year | | | | | |
|--------------------------------|-----------------------|-----------------------|-----------------------|-----------------------|-----------------------|-----------------------|
| | 1998- 1999 | 2001- 2002 | 2004- 2005 | 2007- 2008 | 2008- 2009 | 2009- 2010 |
| <300 | 14.3 | 13.2 | 13.7 | 14.1 | 14.1 | 15.3 |
| 300-599 | 17.4 | 16.3 | 15.9 | 16.7 | 16.5 | 17.2 |
| 600-999 | 19.0 | 17.9 | 18.1 | 17.8 | 18.1 | 18.3 |
| 1,000-2,499 | 20.3 | 18.2 | 19.1 | 19.0 | 19.5 | 19.7 |
| 2,500-7,499 | 21.6 | 19.9 | 20.6 | 20.3 | 20.9 | 21.0 |
| 7,500+ | 21.1 | 19.8 | 20.9 | 20.7 | 20.9 | 21.2 |
| State | 20.0 | 18.5 | 19.2 | 19.1 | 19.4 | 19.7 |

Source: Iowa Department of Education, Bureau of Planning, Research, Development and Evaluation, Class Size Survey File.

Table 5

**AVERAGE CLASS SIZE COMPARISON FOR
IOWA PUBLIC SCHOOL DISTRICTS BY ENROLLMENT CATEGORY
SECOND GRADE**

| Enrollment Category | School Year | | | | | |
|--------------------------------|-----------------------|-----------------------|-----------------------|-----------------------|-----------------------|-----------------------|
| | 1998- 1999 | 2001- 2002 | 2004- 2005 | 2007- 2008 | 2008- 2009 | 2009- 2010 |
| <300 | 15.0 | 14.3 | 13.9 | 13.7 | 15.5 | 15.5 |
| 300-599 | 17.9 | 17.4 | 17.2 | 17.4 | 17.5 | 17.7 |
| 600-999 | 19.6 | 18.1 | 18.2 | 18.6 | 18.8 | 18.7 |
| 1,000-2,499 | 21.3 | 19.4 | 19.8 | 20.1 | 20.0 | 20.5 |
| 2,500-7,499 | 22.0 | 20.6 | 21.3 | 20.9 | 21.2 | 21.8 |
| 7,500+ | 21.7 | 20.6 | 21.8 | 21.9 | 21.4 | 21.9 |
| State | 20.7 | 19.4 | 19.9 | 20.0 | 20.0 | 20.4 |

Source: Iowa Department of Education, Bureau of Planning, Research, Development and Evaluation, Class Size Survey File

Table 6

**AVERAGE CLASS SIZE COMPARISON FOR
IOWA PUBLIC SCHOOL DISTRICTS BY ENROLLMENT CATEGORY
THIRD GRADE**

| Enrollment Category | School Year | | | | | |
|--------------------------------|-----------------------|-----------------------|-----------------------|-----------------------|-----------------------|-----------------------|
| | 1998- 1999 | 2001- 2002 | 2004- 2005 | 2007- 2008 | 2008- 2009 | 2009- 2010 |
| <300 | 16.9 | 15.3 | 14.4 | 16.1 | 14.9 | 16.5 |
| 300-599 | 19.3 | 18.0 | 17.6 | 17.7 | 18.5 | 18.6 |
| 600-999 | 20.3 | 18.9 | 19.1 | 19.3 | 19.8 | 20.0 |
| 1,000-2,499 | 21.9 | 20.5 | 20.6 | 20.7 | 20.9 | 21.1 |
| 2,500-7,499 | 23.0 | 21.8 | 21.9 | 22.2 | 21.9 | 22.0 |
| 7,500+ | 23.0 | 21.9 | 22.0 | 22.6 | 22.8 | 22.7 |
| State | 21.7 | 20.4 | 20.4 | 20.8 | 21.0 | 21.1 |

Source: Iowa Department of Education, Bureau of Planning, Research, Development and Evaluation, Class Size Survey File

Table 7

**AVERAGE CLASS SIZE COMPARISON FOR IOWA
PUBLIC SCHOOL DISTRICTS BY ENROLLMENT CATEGORY
KINDERGARTEN TO THIRD GRADE
2009-2010 SCHOOL YEAR**

| Enrollment Category | K | Grade | | |
|------------------------|------|-------|------|------|
| | | 1 | 2 | 3 |
| <300 | 15.8 | 15.3 | 15.5 | 16.5 |
| 300-599 | 17.2 | 17.2 | 17.7 | 18.6 |
| 600-999 | 18.2 | 18.3 | 18.7 | 20.0 |
| 1,000-2,499 | 19.3 | 19.7 | 20.5 | 21.1 |
| 2,500-7,499 | 21.2 | 21.0 | 21.8 | 22.0 |
| 7,500+ | 21.6 | 21.2 | 21.9 | 22.7 |
| State | 19.8 | 19.7 | 20.4 | 21.1 |

Source: Iowa Department of Education, Bureau of Planning, Research, Development and Evaluation, Class Size Survey File

Smaller districts were more likely to meet the state goal of 17.0 students per classroom than larger districts in 2009-2010. The average class size for all grades was below 17.0 students per classroom for the <300 enrollment category in 2009-2010. The larger districts were more likely to show the highest average class sizes in 2009-2010. The 2,500-7,499 and 7,500+ enrollment categories experienced average class sizes of 21 or more for all grades in 2009-2010. The average class size for these enrollment categories remained above 20 students per classroom for the past eight years.

Table 8

**PERCENT OF IOWA PUBLIC SCHOOL DISTRICTS
K-3 CLASSROOMS WITH GREATER THAN 17, 21, 25, AND 30 STUDENTS
1998-1999, 2007-2008, 2008-2009 AND 2009-2010**

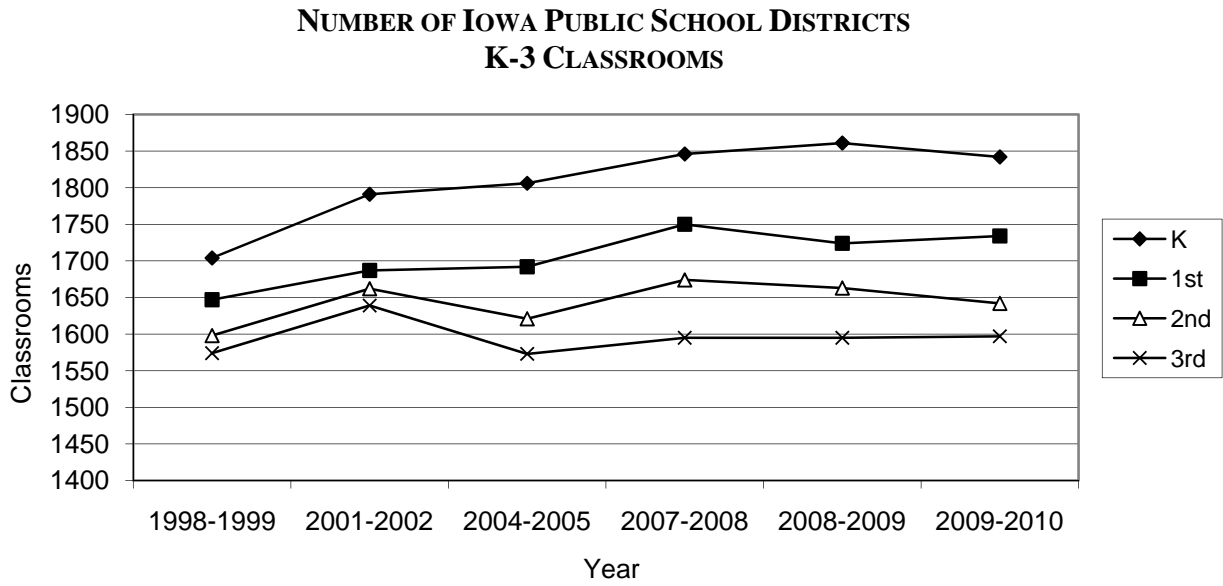
| Grade | 1998- 1999 | 2007- 2008 | 2008- 2009 | 2009- 2010 |
|-------------------------|---------------|---------------|---------------|---------------|
| Percent above 17 | | | | |
| Kindergarten | 71.8 | 71.3 | 73.6 | 78.0 |
| 1 | 75.5 | 67.9 | 75.1 | 78.9 |
| 2 | 83.2 | 79.1 | 80.0 | 80.5 |
| 3 | 87.4 | 83.1 | 85.5 | 85.6 |
| Percent above 21 | | | | |
| Kindergarten | 34.4 | 26.3 | 27.4 | 31.4 |
| 1 | 34.8 | 25.1 | 25.9 | 29.8 |
| 2 | 41.9 | 35.7 | 33.9 | 39.5 |
| 3 | 53.2 | 43.3 | 46.0 | 48.7 |
| Percent above 25 | | | | |
| Kindergarten | 5.2 | 3.7 | 2.4 | 3.1 |
| 1 | 5.4 | 1.5 | 2.0 | 1.7 |
| 2 | 7.9 | 3.9 | 3.0 | 6.0 |
| 3 | 14.4 | 8.6 | 8.0 | 8.3 |
| Percent above 30 | | | | |
| Kindergarten | 0.2 | 0.1 | 0.1 | 0.1 |
| 1 | 0.2 | 0.0 | 0.0 | 0.0 |
| 2 | 0.2 | 0.0 | 0.0 | 0.0 |
| 3 | 0.4 | 0.1 | 0.1 | 0.1 |

Source: Iowa Department of Education, Bureau of Planning, Research, Development and Evaluation, Class Size Survey File

The percentage of classrooms above the state goal of 17 students per classroom increased in 2009-2010 from the previous year. The greatest increase was in the kindergarten classrooms where the percent of classrooms above 17 students went from 73.6 percent in 2008-2009 to 78.0 percent in 2009-2010.

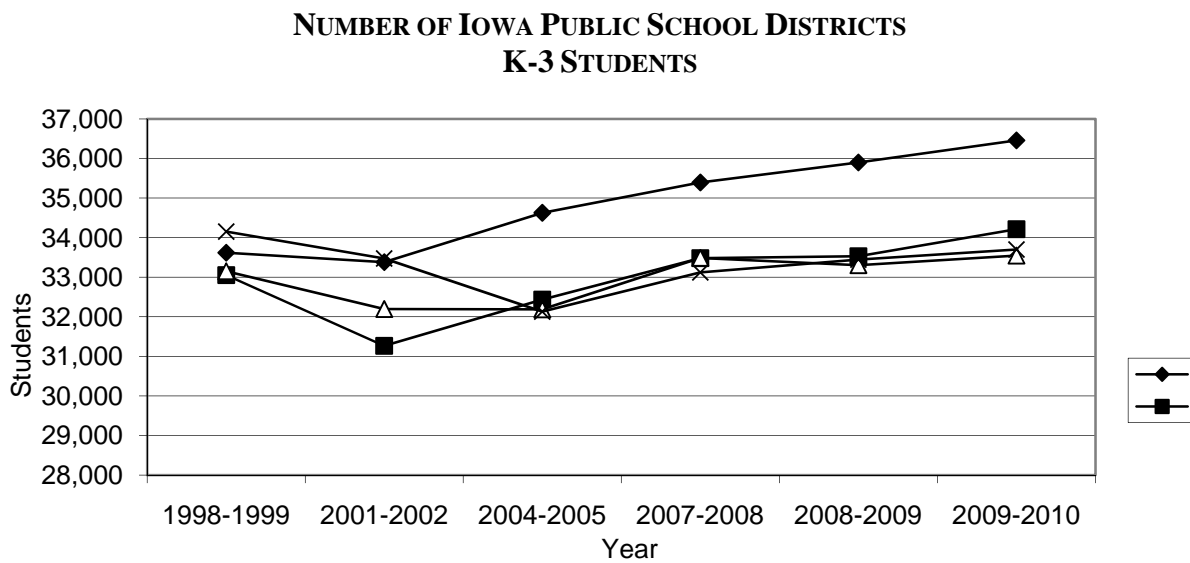
This is the first year in several years there has been an increase from the 1998-1999 levels. Even though this is the first year for an increase from the 1998-1999 levels, the ratio of students per classroom, in general, is lower than the 1998-1999 levels.

Figure 2



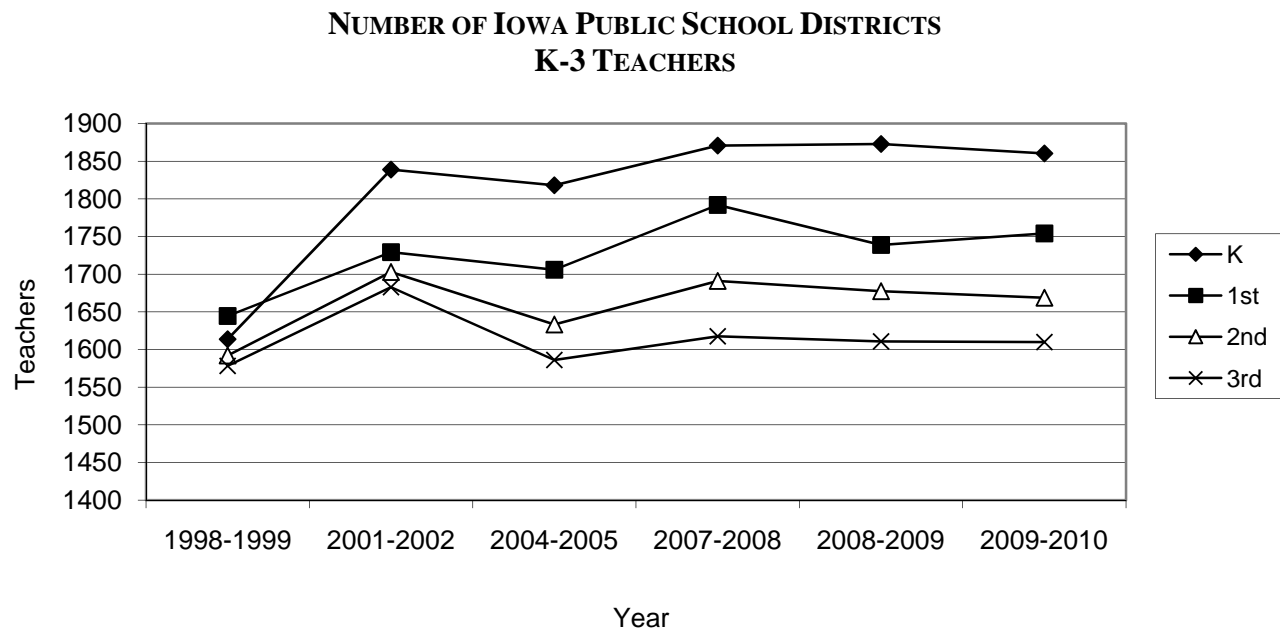
Source: Iowa Department of Education, Bureau of Planning, Research, Development and Evaluation, Class Size Survey File.

Figure 3



Source: Iowa Department of Education, Bureau of Planning, Research, Development and Evaluation, Class Size Survey File.

Figure 4



Source: Iowa Department of Education, Bureau of Planning, Research, Development and Evaluation, Class Size Survey File.

The growth in the number of teachers has outpaced the growth in the number of students for each grade level from 1998-1999 to 2009-2010 (see Figures 2-4). For example, the number of first grade students increased 3.5 percent since 1998-1999 but the number of first grade teachers increased 6.7 percent during the same period. The number of classrooms outpaced the growth in the number of students for first through third grade. Kindergarten showed an increase in students of 8.4 percent while the increase in the number of classrooms was 8.1 percent since 1998-1999.

Declines in average class size from 1998-1999 to 2009-2010 outpaced the declines in enrollment during the same period for first grade (see Tables 9 and 10). During this period, average class size declined 2.8 percent for third grade while enrollment reached 4.2 percent. Kindergarten class size increased by only 0.5 percent while the enrollment increased by 8.9 percent when compared to 1998-1999.

Table 9

**IOWA PUBLIC SCHOOL DISTRICT BEDS ENROLLMENT FOR
KINDERGARTEN THROUGH THIRD GRADE**

| Grade | 1998-1999 Enrollment | 2009-2010 Enrollment | Absolute Difference in Enrollment | Percent Change in Enrollment |
|--------------|----------------------|----------------------|-----------------------------------|------------------------------|
| Kindergarten | 35,772 | 38,945 | 3,173 | 8.9% |
| 1 | 35,699 | 35,203 | -496 | -1.4 |
| 2 | 35,866 | 34,805 | -1,061 | -3.0 |
| 3 | 36,500 | 34,972 | -1,528 | -4.2 |

Source: Iowa Department of Education, Bureau of Planning, Research, Development and Evaluation, Basic Educational Data Survey (BEDS) Enrollment Files

Table 10

**IOWA PUBLIC SCHOOL DISTRICTS
DECLINE IN AVERAGE CLASS SIZE VS. BEDS ENROLLMENT
1998-1999 TO 2009-2010**

| Grade | Percent Change in Class Size | Percent Change in Enrollment |
|--------------|---------------------------------|---------------------------------|
| Kindergarten | 0.5% | 8.9% |
| 1 | -2.0 | -1.4 |
| 2 | -1.4 | -3.0 |
| 3 | -2.8 | -4.2 |

Source: Iowa Department of Education, Bureau of Planning, Research, Development and Evaluation, Basic Educational Data Survey (BEDS) Enrollment Files and Class Size Survey File

Expenditures

District expenditures decreased in FY 2009 to \$29,817,727.68 with salaries consuming the largest percentage of the total. Purchased Services, Supplies and the Other categories were below 1.0 percent each (see Table 11 and Figure 5).

Table 11

**FY09 IOWA EARLY INTERVENTION BLOCK GRANT PROGRAM
FY09 EXPENDITURES BY OBJECT AS OF 01/14/2010**

| Expenditures | Amount | Percent |
|--------------------|------------------------|----------------|
| Salaries | \$23,137,699.35 | 77.60% |
| Employee Benefits | \$6,569,384.39 | 22.03% |
| Purchased Services | \$20,598.08 | 0.07% |
| Supplies | \$86,907.47 | 0.29% |
| Other | \$3,138.39 | 0.01% |
| Total | \$29,817,727.68 | 100.00% |

Source: FY 2009 unedited Certified Annual Report as of 01/14/2010.

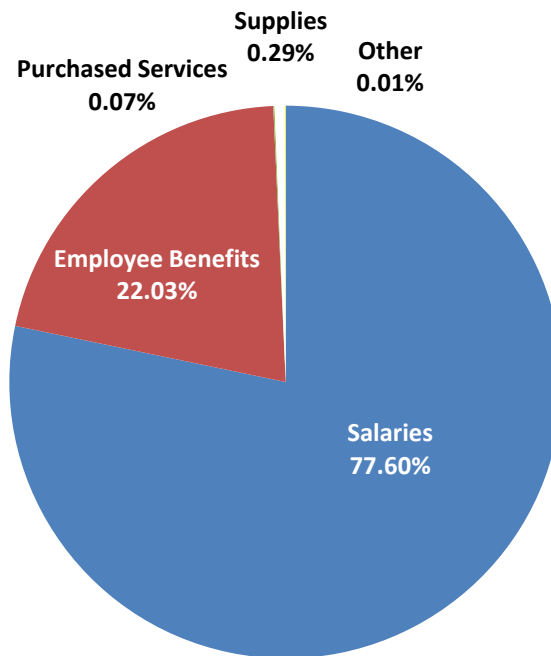
Note 1: Totals may not add to 100 percent due to rounding.

Note 2: North Polk has not reported or certified the CAR as of 01/14/2010.

Note 3: Total expenditures reported exceeded the amount of revenues.
The difference is dollars spent from the General Fund.

Figure 5

**FY09 IOWA EARLY INTERVENTION BLOCK GRANT PROGRAM
FY09 EXPENDITURES BY OBJECT AS OF 01/14/2010**



Source: FY 2009 Unedited Certified Annual Report as of 01/14/2010

Note: Totals may not add to 100 percent due to rounding.

In FY 2009 the largest districts (+7,500) spent the smallest percentage of early intervention funds on staff salaries at 75.9 percent. Small districts in the <300-599 and 600-999 enrollment categories spent the highest percentage of funds on staff salaries, above 80 percent, yet paid fewer benefits than the larger districts. The very smallest districts utilized supplies the most in FY 2009 at nearly 1 percent. Overall, the percentage difference of categorical expenditures fluctuated very little based on the size of a district.

Table 12

**OBJECT CATEGORY EXPENDITURES AS A PERCENT OF TOTAL
EARLY INTERVENTION EXPENDITURES BY ENROLLMENT CATEGORY 2008-2009**

| Enrollment Category | Salaries | Employee Benefits | Purchased Services | Supplies | Other | Total Expenditures |
|---------------------|----------|-------------------|--------------------|----------|-------|--------------------|
| <300 | 80.13% | 18.79% | 0.09% | 0.99% | 0.00% | 100.00% |
| 300-599 | 80.13 | 19.16 | 0.07 | 0.63 | 0.02 | 100.00 |
| 600-999 | 79.08 | 20.48 | 0.16 | 0.21 | 0.07 | 100.00 |
| 1,000-2,499 | 77.74 | 22.02 | 0.07 | 0.16 | 0.00 | 100.00 |
| 2,500-7,499 | 77.68 | 21.85 | 0.03 | 0.44 | 0.00 | 100.00 |
| 7,500+ | 75.92 | 23.86 | 0.05 | 0.18 | 0.00 | 100.00 |
| State | 77.60 | 22.03 | 0.07 | 0.29 | 0.01 | 100.00 |

Source: FY 2009 Unedited Certified Annual Report as of 01/14/2010

Note: Totals may not add to 100.0 percent due to rounding.

Appendices

Appendix A—IOWA PUBLIC SCHOOL DISTRICT CLASS SIZE FREQUENCY
DISTRIBUTIONS BY GRADE 2009-2010

Appendix B—IOWA PUBLIC SCHOOL DISTRICT CLASS SIZE SUMMARY
STATISTICS FOR KINDERGARTEN THROUGH THIRD GRADE
2009-2010

Appendix C—IOWA PUBLIC SCHOOL DISTRICT AVERAGE CLASS SIZE
(AVGCS) FOR KINDERGARTEN THROUGH THIRD GRADE
1998-1999, 2008-2009 AND 2009-2010

Appendix D—IOWA PUBLIC SCHOOL DISTRICTS' FY 09 EARLY
INTERVENTION BLOCK GRANT PROGRAM EXPENDITURE BY
OBJECT AS OF 01/14/2010

Appendix E—IOWA PUBLIC SCHOOL DISTRICTS' EARLY INTERVENTION
BLOCK GRANT PROGRAM ALLOCATIONS 2002-2003

Appendix F—IOWA PUBLIC SCHOOL DISTRICTS' PERCENT NOT PROFICIENT
ON IOWA TESTS OF BASIC SKILLS 2008-2009

Appendix A

IOWA PUBLIC SCHOOL DISTRICT CLASS SIZE FREQUENCY DISTRIBUTIONS BY GRADE 2009-2010

| Kindergarten | | | | |
|---------------------|-----------|---------|-------------------------|-----------------------|
| Student | Frequency | Percent | Cumulative Frequency | Cumulative Percent |
| 3 | 1 | 0.05 | 1 | 0.05 |
| 4 | 1 | 0.05 | 2 | 0.11 |
| 5 | 2 | 0.11 | 4 | 0.22 |
| 6 | 2 | 0.11 | 6 | 0.33 |
| 7 | 5 | 0.27 | 11 | 0.60 |
| 8 | 5 | 0.27 | 16 | 0.87 |
| 9 | 8 | 0.43 | 24 | 1.30 |
| 10 | 5 | 0.27 | 29 | 1.57 |
| 11 | 20 | 1.09 | 49 | 2.66 |
| 12 | 21 | 1.14 | 70 | 3.80 |
| 13 | 27 | 1.47 | 97 | 5.27 |
| 14 | 35 | 1.90 | 132 | 7.17 |
| 15 | 50 | 2.71 | 182 | 9.88 |
| 16 | 95 | 5.16 | 277 | 15.04 |
| 17 | 128 | 6.95 | 405 | 21.99 |
| 18 | 155 | 8.41 | 560 | 30.40 |
| 19 | 208 | 11.29 | 768 | 41.69 |
| 20 | 248 | 13.46 | 1,016 | 55.16 |
| 21 | 248 | 13.46 | 1,264 | 68.62 |
| 22 | 195 | 10.59 | 1,459 | 79.21 |
| 23 | 133 | 7.22 | 1,592 | 86.43 |
| 24 | 123 | 6.68 | 1,715 | 93.11 |
| 25 | 70 | 3.80 | 1,785 | 96.91 |
| 26 | 41 | 2.23 | 1,826 | 99.13 |
| 27 | 10 | 0.54 | 1,836 | 99.67 |
| 28 | 2 | 0.11 | 1,838 | 99.78 |
| 29 | 2 | 0.11 | 1,840 | 99.89 |
| 30 | 2 | 0.11 | 1,842 | 100.00 |

Source: Iowa Department of Education, Bureau of Planning, Research, Development and Evaluation, Basic Educational Data Survey, Class Size Survey File

**IOWA PUBLIC SCHOOL DISTRICT
CLASS SIZE FREQUENCY DISTRIBUTIONS
BY GRADE 2009-2010**

| Grade 1 | | | | |
|----------------|-----------|---------|-------------------------|-----------------------|
| Student | Frequency | Percent | Cumulative Frequency | Cumulative Percent |
| 2 | 1 | 0.06 | 1 | 0.06 |
| 5 | 1 | 0.06 | 2 | 0.12 |
| 7 | 1 | 0.06 | 3 | 0.17 |
| 8 | 3 | 0.17 | 6 | 0.35 |
| 9 | 2 | 0.12 | 8 | 0.46 |
| 10 | 5 | 0.29 | 13 | 0.75 |
| 11 | 8 | 0.46 | 21 | 1.21 |
| 12 | 12 | 0.69 | 33 | 1.90 |
| 13 | 21 | 1.21 | 54 | 3.11 |
| 14 | 48 | 2.77 | 102 | 5.88 |
| 15 | 55 | 3.17 | 157 | 9.05 |
| 16 | 82 | 4.73 | 239 | 13.78 |
| 17 | 127 | 7.32 | 366 | 21.11 |
| 18 | 184 | 10.61 | 550 | 31.72 |
| 19 | 244 | 14.07 | 794 | 45.79 |
| 20 | 196 | 11.30 | 990 | 57.09 |
| 21 | 228 | 13.15 | 1,218 | 70.24 |
| 22 | 197 | 11.36 | 1,415 | 81.60 |
| 23 | 127 | 7.32 | 1,542 | 88.93 |
| 24 | 118 | 6.81 | 1,660 | 95.73 |
| 25 | 45 | 2.60 | 1,705 | 98.33 |
| 26 | 19 | 1.10 | 1,724 | 99.42 |
| 27 | 6 | 0.35 | 1,730 | 99.77 |
| 28 | 4 | 0.23 | 1,734 | 100.00 |

Source: Iowa Department of Education, Bureau of Planning, Research, Development and Evaluation, Basic Educational Data Survey, Class Size Survey File

**IOWA PUBLIC SCHOOL DISTRICT
CLASS SIZE FREQUENCY DISTRIBUTIONS
BY GRADE 2009-2010**

| Grade 2 | | | | |
|----------------|-----------|---------|----------------------|--------------------|
| Student | Frequency | Percent | Cumulative Frequency | Cumulative Percent |
| 6 | 1 | 0.06 | 1 | 0.06 |
| 7 | 1 | 0.06 | 2 | 0.12 |
| 8 | 1 | 0.06 | 3 | 0.18 |
| 9 | 3 | 0.18 | 6 | 0.37 |
| 10 | 4 | 0.24 | 10 | 0.61 |
| 11 | 6 | 0.37 | 16 | 0.97 |
| 12 | 8 | 0.49 | 24 | 1.46 |
| 13 | 22 | 1.34 | 46 | 2.80 |
| 14 | 31 | 1.89 | 77 | 4.69 |
| 15 | 48 | 2.92 | 125 | 7.61 |
| 16 | 85 | 5.18 | 210 | 12.79 |
| 17 | 110 | 6.70 | 320 | 19.49 |
| 18 | 105 | 6.39 | 425 | 25.88 |
| 19 | 174 | 10.60 | 599 | 36.48 |
| 20 | 205 | 12.48 | 804 | 48.96 |
| 21 | 190 | 11.57 | 994 | 60.54 |
| 22 | 203 | 12.36 | 1,197 | 72.90 |
| 23 | 148 | 9.01 | 1,345 | 81.91 |
| 24 | 109 | 6.64 | 1,454 | 88.55 |
| 25 | 90 | 5.48 | 1,544 | 94.03 |
| 26 | 56 | 3.41 | 1,600 | 97.44 |
| 27 | 30 | 1.83 | 1,630 | 99.27 |
| 28 | 10 | 0.61 | 1,640 | 99.88 |
| 29 | 2 | 0.12 | 1,642 | 100.00 |

Source: Iowa Department of Education, Bureau of Planning, Research, Development and Evaluation, Basic Educational Data Survey, Class Size Survey File

**IOWA PUBLIC SCHOOL DISTRICT
CLASS SIZE FREQUENCY DISTRIBUTIONS
BY GRADE 2009-2010**

| Grade 3 | | | | |
|----------------|-----------|---------|----------------------|--------------------|
| Student | Frequency | Percent | Cumulative Frequency | Cumulative Percent |
| 5 | 1 | 0.06 | 1 | 0.06 |
| 7 | 2 | 0.13 | 3 | 0.19 |
| 8 | 2 | 0.13 | 5 | 0.31 |
| 9 | 1 | 0.06 | 6 | 0.38 |
| 10 | 2 | 0.13 | 8 | 0.50 |
| 11 | 2 | 0.13 | 10 | 0.63 |
| 12 | 12 | 0.75 | 22 | 1.38 |
| 13 | 13 | 0.81 | 35 | 2.19 |
| 15 | 31 | 1.94 | 93 | 5.82 |
| 16 | 62 | 3.88 | 155 | 9.71 |
| 17 | 75 | 4.70 | 230 | 14.40 |
| 18 | 94 | 5.89 | 324 | 20.29 |
| 19 | 140 | 8.77 | 464 | 29.05 |
| 20 | 162 | 10.14 | 626 | 39.20 |
| 21 | 193 | 12.09 | 819 | 51.28 |
| 22 | 204 | 12.77 | 1,023 | 64.06 |
| 23 | 181 | 11.33 | 1,204 | 75.39 |
| 24 | 159 | 9.96 | 1,363 | 85.35 |
| 25 | 101 | 6.32 | 1,464 | 91.67 |
| 26 | 79 | 4.95 | 1,543 | 96.62 |
| 27 | 29 | 1.82 | 1,572 | 98.43 |
| 28 | 14 | 0.88 | 1,586 | 99.31 |
| 29 | 7 | 0.44 | 1,593 | 99.75 |
| 30 | 2 | 0.13 | 1,595 | 99.87 |
| 31 | 2 | 0.13 | 1,597 | 100.00 |
| 27 | | 1.69 | 62 | 3.88 |

Source: Iowa Department of Education, Bureau of Planning, Research, Development and Evaluation, Basic Educational Data Survey, Class Size Survey File

Appendix B

IOWA PUBLIC SCHOOL DISTRICT CLASS SIZE SUMMARY STATISTICS FOR KINDERGARTEN THROUGH THIRD GRADE 2009-2010

| Grade | Number of Students | Number of Classrooms | FTE Teachers | Average Class Size | Minimum Class Size | Maximum Class Size |
|--------------|---------------------------|-----------------------------|---------------------|---------------------------|---------------------------|---------------------------|
| Kindergarten | 36,456 | 1,842 | 1860.4 | 19.8 | 3 | 30 |
| 1 | 34,215 | 1,734 | 1754.1 | 19.7 | 2 | 28 |
| 2 | 33,546 | 1,642 | 1668.7 | 20.4 | 6 | 29 |
| 3 | 33,700 | 1,597 | 1609.9 | 21.1 | 5 | 31 |

Source: Iowa Department of Education, Bureau of Planning, Research, Development and Evaluation, Basic Educational Data Survey, Class Size Survey File.

Note: The number of students for each grade does not match the Basic Educational Data Survey enrollment figures due to the exclusion of multi-age and/or multi-level classrooms from the class size data.

Appendix C

IOWA PUBLIC SCHOOL DISTRICT AVERAGE CLASS SIZE (AVGCS) FOR KINDERGARTEN THROUGH THIRD GRADE 1998-1999, 2008-2009 AND 2009-2010

| District Number | District Name | Grade | AVGCS 1999 | AVGCS 2009 | AVGCS 2010 | Percent Change from 2008-2009 | Percent Change from 1998-1999 |
|-----------------|-----------------------|-------|------------|------------|------------|-------------------------------|-------------------------------|
| 0009 | AGWSR | K | 19.7 | 15.0 | 19.0 | 26.7 | -3.4 |
| 0009 | AGWSR | 01 | 19.0 | 13.5 | 16.0 | 18.5 | -15.8 |
| 0009 | AGWSR | 02 | 17.3 | 17.5 | 14.5 | -17.1 | -15.9 |
| 0009 | AGWSR | 03 | 15.5 | 23.0 | 17.5 | -23.9 | 12.9 |
| 0018 | Adair-Casey | K | 13.5 | 23.0 | 14.0 | -39.1 | 3.7 |
| 0018 | Adair-Casey | 01 | 16.5 | 23.0 | 19.0 | -17.4 | 15.2 |
| 0018 | Adair-Casey | 02 | 17.0 | 13.5 | 24.0 | 77.8 | 41.2 |
| 0018 | Adair-Casey | 03 | 13.5 | 24.0 | 27.0 | 12.5 | 100.0 |
| 0027 | Adel DeSoto Minburn | K | 16.8 | 16.4 | 17.1 | 4.2 | 1.9 |
| 0027 | Adel DeSoto Minburn | 01 | 19.0 | 17.8 | 18.6 | 4.3 | -2.1 |
| 0027 | Adel DeSoto Minburn | 02 | 22.6 | 19.0 | 17.5 | -7.9 | -22.6 |
| 0027 | Adel DeSoto Minburn | 03 | 20.8 | 18.8 | 19.2 | 1.8 | -7.9 |
| 0063 | Akron Westfield | K | NA | 15.0 | 20.5 | 36.7 | NA |
| 0063 | Akron Westfield | 01 | NA | 18.5 | 21.0 | 13.5 | NA |
| 0063 | Akron Westfield | 02 | NA | 18.5 | 20.0 | 8.1 | NA |
| 0063 | Akron Westfield | 03 | NA | 16.5 | 18.5 | 12.1 | NA |
| 0072 | Albert City-Truesdale | K | 22.0 | 19.0 | 11.0 | -42.1 | -50.0 |
| 0072 | Albert City-Truesdale | 01 | 15.0 | 9.0 | 19.0 | 111.1 | 26.7 |
| 0072 | Albert City-Truesdale | 02 | 24.0 | 10.0 | 11.0 | 10.0 | -54.2 |
| 0072 | Albert City-Truesdale | 03 | 15.0 | 15.0 | 7.0 | -53.3 | -53.3 |
| 0081 | Albia | K | 22.0 | 21.5 | 22.0 | 2.3 | 0.0 |
| 0081 | Albia | 01 | 21.0 | 19.0 | 22.5 | 18.4 | 7.1 |
| 0081 | Albia | 02 | 20.0 | 20.8 | 20.3 | -2.4 | 1.3 |
| 0081 | Albia | 03 | 19.4 | 17.8 | 21.0 | 18.3 | 8.2 |
| 0099 | Alburnett | K | 22.5 | 20.5 | 19.0 | -7.3 | -15.6 |
| 0099 | Alburnett | 01 | 16.5 | 21.5 | 21.0 | -2.3 | 27.3 |
| 0099 | Alburnett | 02 | 19.0 | 22.5 | 21.0 | -6.7 | 10.5 |
| 0099 | Alburnett | 03 | 21.5 | 18.0 | 22.0 | 22.2 | 2.3 |
| 0108 | Alden | K | 13.0 | 11.5 | 11.5 | 0.0 | -11.5 |
| 0108 | Alden | 01 | 20.0 | 11.5 | 11.0 | -4.3 | -45.0 |
| 0108 | Alden | 02 | 12.5 | 12.0 | 11.5 | -4.2 | -8.0 |
| 0108 | Alden | 03 | 15.5 | 15.0 | 24.0 | 60.0 | 54.8 |
| 0126 | Algona | K | 18.0 | 21.2 | 20.0 | -5.5 | 11.1 |
| 0126 | Algona | 01 | 17.8 | 22.3 | 21.5 | -3.4 | 20.8 |
| 0126 | Algona | 02 | 17.4 | 25.3 | 22.5 | -11.2 | 29.3 |
| 0126 | Algona | 03 | 19.7 | 27.3 | 22.0 | -19.5 | 11.9 |
| 0135 | Allamakee | K | 18.5 | 14.1 | 15.3 | 8.4 | -17.1 |
| 0135 | Allamakee | 01 | 21.8 | 15.0 | 18.8 | 25.0 | -13.9 |
| 0135 | Allamakee | 02 | 17.3 | 15.0 | 20.7 | 37.8 | 19.8 |
| 0135 | Allamakee | 03 | 23.3 | 17.5 | 29.0 | 65.7 | 24.7 |
| 0153 | Allison-Bristow | K | 22.0 | 20.0 | 23.0 | 15.0 | 4.5 |
| 0153 | Allison-Bristow | 01 | 17.0 | 16.0 | 19.0 | 18.8 | 11.8 |
| 0153 | Allison-Bristow | 02 | 14.5 | 23.0 | 15.0 | -34.8 | 3.4 |
| 0153 | Allison-Bristow | 03 | 14.0 | 22.0 | 22.0 | 0.0 | 57.1 |

| District Number | District Name | Grade | AVGCS 1999 | AVGCS 2009 | AVGCS 2010 | Percent Change from 2008-2009 | Percent Change from 1998-1999 |
|-----------------|-----------------------|-------|------------|------------|------------|-------------------------------|-------------------------------|
| 0171 | Alta | K | 24.0 | 19.0 | 16.0 | -15.8 | -33.3 |
| 0171 | Alta | 01 | 21.0 | 22.5 | 16.0 | -28.9 | -23.8 |
| 0171 | Alta | 02 | 21.0 | 20.5 | 21.5 | 4.9 | 2.4 |
| 0171 | Alta | 03 | 22.5 | 18.5 | 20.0 | 8.1 | -11.1 |
| 0225 | Ames | K | 19.8 | 21.4 | 22.1 | 3.0 | 11.6 |
| 0225 | Ames | 01 | 19.2 | 22.4 | 21.4 | -4.2 | 11.6 |
| 0225 | Ames | 02 | 19.0 | 21.1 | 20.6 | -2.2 | 8.4 |
| 0225 | Ames | 03 | 19.3 | 23.0 | 22.4 | -2.5 | 16.2 |
| 0234 | Anamosa | K | 18.8 | 17.2 | 18.0 | 4.7 | -4.3 |
| 0234 | Anamosa | 01 | 18.0 | 22.5 | 20.0 | -11.1 | 11.1 |
| 0234 | Anamosa | 02 | 21.5 | 19.3 | 24.3 | 26.0 | 12.8 |
| 0234 | Anamosa | 03 | 21.7 | 20.7 | 21.0 | 1.6 | -3.1 |
| 0243 | Andrew | K | 24.0 | 18.0 | 22.0 | 22.2 | -8.3 |
| 0243 | Andrew | 01 | 24.0 | 23.0 | 19.0 | -17.4 | -20.8 |
| 0243 | Andrew | 02 | 16.5 | 21.0 | 24.0 | 14.3 | 45.5 |
| 0243 | Andrew | 03 | 19.0 | 21.0 | 20.0 | -4.8 | 5.3 |
| 0252 | Anita | K | 15.0 | 17.0 | 19.0 | 11.8 | 26.7 |
| 0252 | Anita | 01 | 15.0 | 17.0 | 20.0 | 17.6 | 33.3 |
| 0252 | Anita | 02 | 22.0 | 22.0 | 17.0 | -22.7 | -22.7 |
| 0252 | Anita | 03 | 27.0 | 10.0 | 21.0 | 110.0 | -22.2 |
| 0261 | Ankeny | K | 24.4 | 21.6 | 22.7 | 5.1 | -6.9 |
| 0261 | Ankeny | 01 | 24.2 | 20.2 | 22.4 | 10.9 | -7.4 |
| 0261 | Ankeny | 02 | 23.9 | 21.3 | 23.2 | 9.1 | -2.9 |
| 0261 | Ankeny | 03 | 26.3 | 23.7 | 24.2 | 2.1 | -7.9 |
| 0270 | Anthon-Oto | K | 21.0 | 15.0 | 18.0 | 20.0 | -14.3 |
| 0270 | Anthon-Oto | 01 | 25.0 | 13.0 | 14.0 | 7.7 | -44.0 |
| 0270 | Anthon-Oto | 02 | 15.5 | 14.0 | 14.0 | 0.0 | -9.7 |
| 0270 | Anthon-Oto | 03 | 20.0 | 10.0 | 15.0 | 50.0 | -25.0 |
| 0279 | Aplington-Parkersburg | K | 16.5 | 17.5 | 17.3 | -1.4 | 4.5 |
| 0279 | Aplington-Parkersburg | 01 | 17.0 | 21.0 | 18.3 | -12.7 | 7.8 |
| 0279 | Aplington-Parkersburg | 02 | 19.0 | 17.0 | 21.0 | 23.5 | 10.5 |
| 0279 | Aplington-Parkersburg | 03 | 23.7 | 21.3 | 16.7 | -21.9 | -29.6 |
| 0333 | Armstrong-Ringsted | K | 24.0 | 13.0 | 20.0 | 53.8 | -16.7 |
| 0333 | Armstrong-Ringsted | 01 | 18.5 | 13.5 | 11.5 | -14.8 | -37.8 |
| 0333 | Armstrong-Ringsted | 02 | 22.0 | 12.0 | 11.5 | -4.2 | -47.7 |
| 0333 | Armstrong-Ringsted | 03 | 15.0 | 12.5 | 19.0 | 52.0 | 26.7 |
| 0355 | Ar-We-Va | K | 14.5 | 23.0 | 20.0 | -13.0 | 37.9 |
| 0355 | Ar-We-Va | 01 | 13.5 | 11.0 | 23.0 | 109.1 | 70.4 |
| 0355 | Ar-We-Va | 02 | 15.0 | 23.0 | 12.0 | -47.8 | -20.0 |
| 0355 | Ar-We-Va | 03 | 16.5 | 22.0 | 23.0 | 4.5 | 39.4 |
| 0387 | Atlantic | K | 18.0 | 17.1 | 19.4 | 13.2 | 7.8 |
| 0387 | Atlantic | 01 | 19.3 | 19.4 | 22.4 | 15.5 | 15.9 |
| 0387 | Atlantic | 02 | 22.7 | 20.8 | 20.2 | -2.9 | -10.9 |
| 0387 | Atlantic | 03 | 22.3 | 19.8 | 21.0 | 5.9 | -6.0 |
| 0414 | Audubon | K | 18.7 | 22.0 | 20.0 | -9.1 | 7.1 |
| 0414 | Audubon | 01 | 18.7 | 20.5 | 20.5 | 0.0 | 9.8 |
| 0414 | Audubon | 02 | 21.3 | 20.0 | 20.0 | 0.0 | -6.2 |
| 0414 | Audubon | 03 | 20.0 | 18.5 | 17.5 | -5.4 | -12.5 |
| 0423 | Aurelia | K | 14.0 | 19.0 | 13.5 | -28.9 | -3.6 |
| 0423 | Aurelia | 01 | 11.5 | 21.0 | 20.0 | -4.8 | 73.9 |
| 0423 | Aurelia | 02 | 12.5 | 18.0 | 20.0 | 11.1 | 60.0 |

| District Number | District Name | Grade | AVGCS 1999 | AVGCS 2009 | AVGCS 2010 | Percent Change from 2008-2009 | Percent Change from 1998-1999 |
|-----------------|------------------------|-------|------------|------------|------------|-------------------------------|-------------------------------|
| 0423 | Aurelia | 03 | 15.5 | 19.0 | 20.0 | 5.3 | 29.0 |
| 0441 | A-H-S-T | K | 14.3 | 17.5 | 16.0 | -8.6 | 11.6 |
| 0441 | A-H-S-T | 01 | 16.0 | 18.0 | 17.5 | -2.8 | 9.4 |
| 0441 | A-H-S-T | 02 | 17.7 | 19.0 | 19.5 | 2.6 | 10.4 |
| 0441 | A-H-S-T | 03 | 17.3 | 26.0 | 19.5 | -25.0 | 12.5 |
| 0472 | Ballard | K | 21.4 | 18.8 | 17.0 | -9.5 | -20.6 |
| 0472 | Ballard | 01 | 23.5 | 23.2 | 21.0 | -9.4 | -10.6 |
| 0472 | Ballard | 02 | 21.8 | 22.8 | 19.3 | -15.4 | -11.3 |
| 0472 | Ballard | 03 | 23.3 | 20.2 | 23.4 | 16.0 | 0.6 |
| 0504 | Battle Creek-Ida Grove | K | 12.4 | 16.0 | 15.3 | -4.2 | 23.7 |
| 0504 | Battle Creek-Ida Grove | 01 | 12.5 | 16.0 | 18.0 | 12.5 | 44.0 |
| 0504 | Battle Creek-Ida Grove | 02 | 14.5 | 20.0 | 21.0 | 5.0 | 44.8 |
| 0504 | Battle Creek-Ida Grove | 03 | 21.3 | 25.0 | 19.5 | -22.0 | -8.6 |
| 0513 | Baxter | K | 16.0 | 17.0 | 25.0 | 47.1 | 56.3 |
| 0513 | Baxter | 01 | 23.0 | 14.5 | 16.0 | 10.3 | -30.4 |
| 0513 | Baxter | 02 | 22.0 | 15.5 | 16.5 | 6.5 | -25.0 |
| 0513 | Baxter | 03 | 24.0 | 20.0 | 23.0 | 15.0 | -4.2 |
| 0540 | BCLUW | K | 23.0 | 17.5 | 15.0 | -14.3 | -34.8 |
| 0540 | BCLUW | 01 | 19.3 | 19.5 | 18.5 | -5.1 | -4.3 |
| 0540 | BCLUW | 02 | 20.0 | 15.7 | 19.0 | 21.3 | -5.0 |
| 0540 | BCLUW | 03 | 17.0 | 20.5 | 23.5 | 14.6 | 38.2 |
| 0549 | Bedford | K | 18.0 | 20.5 | 18.5 | -9.8 | 2.8 |
| 0549 | Bedford | 01 | 24.0 | 17.5 | 18.0 | 2.9 | -25.0 |
| 0549 | Bedford | 02 | 24.0 | 18.5 | 16.5 | -10.8 | -31.3 |
| 0549 | Bedford | 03 | 27.0 | 17.0 | 19.0 | 11.8 | -29.6 |
| 0576 | Belle Plaine | K | 15.7 | 16.3 | 22.0 | 34.7 | 40.4 |
| 0576 | Belle Plaine | 01 | 19.0 | 19.5 | 18.5 | -5.1 | -2.6 |
| 0576 | Belle Plaine | 02 | 21.7 | 24.5 | 20.0 | -18.4 | -7.7 |
| 0576 | Belle Plaine | 03 | 18.3 | 19.0 | 24.0 | 26.3 | 30.9 |
| 0585 | Bellevue | K | 24.5 | 12.3 | 17.5 | 41.9 | -28.6 |
| 0585 | Bellevue | 01 | 25.0 | 17.0 | 16.0 | -5.9 | -36.0 |
| 0585 | Bellevue | 02 | 19.5 | 18.0 | 18.7 | 3.7 | -4.3 |
| 0585 | Bellevue | 03 | 17.0 | 18.0 | 26.0 | 44.4 | 52.9 |
| 0594 | Belmond-Klemme | K | 19.7 | 18.0 | 17.0 | -5.6 | -13.6 |
| 0594 | Belmond-Klemme | 01 | 25.5 | 21.0 | 18.0 | -14.3 | -29.4 |
| 0594 | Belmond-Klemme | 02 | 20.0 | 13.7 | 23.0 | 68.3 | 15.0 |
| 0594 | Belmond-Klemme | 03 | 19.5 | 16.7 | 21.5 | 29.0 | 10.3 |
| 0603 | Bennett | K | 13.0 | 9.0 | 16.0 | 77.8 | 23.1 |
| 0603 | Bennett | 01 | 16.0 | 14.0 | 10.0 | -28.6 | -37.5 |
| 0603 | Bennett | 02 | 16.0 | 10.0 | 13.0 | 30.0 | -18.8 |
| 0603 | Bennett | 03 | 19.0 | 12.0 | 9.0 | -25.0 | -52.6 |
| 0609 | Benton | K | 18.8 | 17.3 | 18.7 | 8.0 | -0.9 |
| 0609 | Benton | 01 | 20.7 | 18.0 | 17.9 | -0.8 | -13.6 |
| 0609 | Benton | 02 | 18.2 | 17.2 | 18.2 | 5.8 | 0.0 |
| 0609 | Benton | 03 | 22.2 | 19.3 | 17.7 | -8.6 | -20.3 |
| 0621 | Bettendorf | K | 23.6 | 23.4 | 20.9 | -10.5 | -11.4 |
| 0621 | Bettendorf | 01 | 23.4 | 24.1 | 23.7 | -1.6 | 1.4 |
| 0621 | Bettendorf | 02 | 24.2 | 25.5 | 24.3 | -4.7 | 0.3 |
| 0621 | Bettendorf | 03 | 24.1 | 24.4 | 26.1 | 6.8 | 8.0 |
| 0657 | Eddyville-Blakesburg | K | 15.0 | 20.0 | 17.0 | -15.0 | 13.3 |
| 0657 | Eddyville-Blakesburg | 01 | 20.3 | 18.3 | 17.3 | -5.5 | -14.8 |

| District Number | District Name | Grade | AVGCS 1999 | AVGCS 2009 | AVGCS 2010 | Percent Change from 2008-2009 | Percent Change from 1998-1999 |
|-----------------|--------------------------|-------|------------|------------|------------|-------------------------------|-------------------------------|
| 0657 | Eddyville-Blakesburg | 02 | 16.3 | 22.0 | 16.7 | -24.2 | 2.0 |
| 0657 | Eddyville-Blakesburg | 03 | 23.3 | 19.0 | 24.0 | 26.3 | 2.9 |
| 0720 | Bondurant-Farrar | K | 22.0 | 19.0 | 19.7 | 3.5 | -10.6 |
| 0720 | Bondurant-Farrar | 01 | 20.8 | 19.0 | 21.4 | 12.6 | 3.1 |
| 0720 | Bondurant-Farrar | 02 | 21.0 | 23.2 | 24.8 | 6.7 | 17.9 |
| 0720 | Bondurant-Farrar | 03 | 20.7 | 24.8 | 23.8 | -3.8 | 15.2 |
| 0729 | Boone | K | 16.8 | 20.3 | 19.6 | -3.5 | 16.8 |
| 0729 | Boone | 01 | 20.4 | 18.1 | 19.7 | 8.5 | -3.5 |
| 0729 | Boone | 02 | 22.0 | 19.7 | NA | NA | NA |
| 0729 | Boone | 03 | 22.8 | 24.6 | 22.8 | -7.1 | 0.4 |
| 0747 | Boyden-Hull | K | 16.7 | 19.5 | 15.5 | -20.5 | -7.0 |
| 0747 | Boyden-Hull | 01 | 20.5 | 18.3 | 19.0 | 3.6 | -7.3 |
| 0747 | Boyden-Hull | 02 | 20.0 | 23.5 | 16.7 | -29.1 | -16.7 |
| 0747 | Boyden-Hull | 03 | 22.0 | 22.0 | 24.5 | 11.4 | 11.4 |
| 0819 | West Hancock | K | 15.0 | 19.3 | 19.0 | -1.7 | 26.7 |
| 0819 | West Hancock | 01 | 18.0 | 19.5 | 23.5 | 20.5 | 30.6 |
| 0819 | West Hancock | 02 | 19.0 | 18.5 | 19.5 | 5.4 | 2.6 |
| 0819 | West Hancock | 03 | 17.7 | 16.0 | 20.5 | 28.1 | 16.0 |
| 0846 | Brooklyn-Guernsey-Malcom | K | 13.7 | 14.5 | 17.5 | 20.7 | 28.0 |
| 0846 | Brooklyn-Guernsey-Malcom | 01 | 17.3 | 21.0 | 13.5 | -35.7 | -22.1 |
| 0846 | Brooklyn-Guernsey-Malcom | 02 | 16.7 | 20.5 | 19.5 | -4.9 | 17.0 |
| 0846 | Brooklyn-Guernsey-Malcom | 03 | 19.0 | 16.0 | 21.0 | 31.3 | 10.5 |
| 0873 | North Iowa | K | NA | 18.0 | 16.5 | -8.3 | NA |
| 0873 | North Iowa | 01 | NA | 19.5 | 16.0 | -17.9 | NA |
| 0873 | North Iowa | 02 | NA | 16.0 | 19.0 | 18.8 | NA |
| 0873 | North Iowa | 03 | NA | 15.5 | 17.0 | 9.7 | NA |
| 0882 | Burlington | K | 18.7 | 20.1 | 21.1 | 5.3 | 13.2 |
| 0882 | Burlington | 01 | 17.1 | 19.4 | 20.9 | 7.7 | 22.3 |
| 0882 | Burlington | 02 | 19.6 | 19.2 | 19.1 | -0.7 | -2.6 |
| 0882 | Burlington | 03 | 22.5 | 19.8 | 20.0 | 1.3 | -11.1 |
| 0914 | C and M | K | 22.0 | 13.0 | 19.0 | 46.2 | -13.6 |
| 0914 | C and M | 01 | 18.0 | 12.0 | 13.0 | 8.3 | -27.8 |
| 0914 | C and M | 02 | 24.0 | 13.0 | 13.0 | 0.0 | -45.8 |
| 0914 | C and M | 03 | 20.0 | 16.0 | 14.0 | -12.5 | -30.0 |
| 0916 | CAL | K | 24.0 | 21.0 | 19.0 | -9.5 | -20.8 |
| 0916 | CAL | 01 | 20.0 | 18.0 | 20.0 | 11.1 | 0.0 |
| 0916 | CAL | 02 | 22.0 | 24.0 | 21.0 | -12.5 | -4.5 |
| 0916 | CAL | 03 | 20.0 | 19.0 | 23.0 | 21.1 | 15.0 |
| 0918 | Calamus-Wheatland | K | 18.0 | 15.7 | 17.0 | 8.5 | -5.6 |
| 0918 | Calamus-Wheatland | 01 | 15.0 | 17.5 | 19.5 | 11.4 | 30.0 |
| 0918 | Calamus-Wheatland | 02 | 19.5 | 22.5 | 16.5 | -26.7 | -15.4 |
| 0918 | Calamus-Wheatland | 03 | 23.0 | 17.5 | 25.5 | 45.7 | 10.9 |
| 0936 | Camanche | K | 22.7 | 20.3 | 21.3 | 4.9 | -6.3 |
| 0936 | Camanche | 01 | 15.5 | 20.8 | 20.8 | 0.0 | 33.9 |
| 0936 | Camanche | 02 | 20.3 | 16.8 | 19.8 | 17.9 | -2.5 |
| 0936 | Camanche | 03 | 19.8 | 22.5 | 18.0 | -20.0 | -8.9 |
| 0977 | Cardinal | K | 23.5 | 17.0 | 19.0 | 11.8 | -19.1 |
| 0977 | Cardinal | 01 | 23.0 | 18.5 | 18.0 | -2.7 | -21.7 |
| 0977 | Cardinal | 02 | 22.0 | 22.0 | 19.5 | -11.4 | -11.4 |
| 0977 | Cardinal | 03 | 24.0 | 15.0 | 23.5 | 56.7 | -2.1 |
| 0981 | Carlisle | K | 24.3 | 17.9 | 18.0 | 0.7 | -25.8 |

| District Number | District Name | Grade | AVGCS 1999 | AVGCS 2009 | AVGCS 2010 | Percent Change from 2008-2009 | Percent Change from 1998-1999 |
|-----------------|---------------------|-------|------------|------------|------------|-------------------------------|-------------------------------|
| 0981 | Carlisle | 01 | 16.5 | 20.0 | 20.2 | 0.8 | 22.2 |
| 0981 | Carlisle | 02 | 21.8 | 21.3 | 20.2 | -5.3 | -7.5 |
| 0981 | Carlisle | 03 | 23.5 | 23.3 | 23.1 | -0.8 | -1.5 |
| 0999 | Carroll | K | 20.7 | 18.6 | 20.3 | 8.9 | -1.8 |
| 0999 | Carroll | 01 | 20.7 | 21.2 | 18.7 | -11.8 | -9.7 |
| 0999 | Carroll | 02 | 22.6 | 19.4 | 20.0 | 3.1 | -11.5 |
| 0999 | Carroll | 03 | 24.3 | 21.8 | 24.5 | 12.2 | 1.0 |
| 1044 | Cedar Falls | K | 20.1 | 19.1 | 20.5 | 7.6 | 2.1 |
| 1044 | Cedar Falls | 01 | 21.3 | 20.7 | 20.4 | -1.6 | -4.4 |
| 1044 | Cedar Falls | 02 | 19.9 | 19.8 | 21.1 | 6.6 | 6.4 |
| 1044 | Cedar Falls | 03 | 20.5 | 19.9 | 20.5 | 3.0 | 0.0 |
| 1053 | Cedar Rapids | K | 24.3 | 22.6 | 22.4 | -0.7 | -7.8 |
| 1053 | Cedar Rapids | 01 | 24.4 | 22.2 | 21.9 | -1.1 | -10.2 |
| 1053 | Cedar Rapids | 02 | 24.7 | 22.9 | 22.0 | -4.1 | -11.0 |
| 1053 | Cedar Rapids | 03 | 24.1 | 23.7 | 22.3 | -5.7 | -7.3 |
| 1062 | Center Point-Urbana | K | 21.5 | 18.3 | 19.9 | 8.8 | -7.6 |
| 1062 | Center Point-Urbana | 01 | 17.0 | 20.7 | 20.0 | -3.2 | 17.6 |
| 1062 | Center Point-Urbana | 02 | 21.0 | 21.4 | 21.3 | -0.3 | 1.6 |
| 1062 | Center Point-Urbana | 03 | 24.0 | 23.2 | 21.6 | -6.9 | -10.0 |
| 1071 | Centerville | K | 21.5 | 18.5 | 18.3 | -0.9 | -14.7 |
| 1071 | Centerville | 01 | 21.0 | 18.7 | 17.5 | -6.3 | -16.7 |
| 1071 | Centerville | 02 | 20.5 | 15.4 | 19.4 | 26.0 | -5.4 |
| 1071 | Centerville | 03 | 17.5 | 20.4 | 17.4 | -14.7 | -0.6 |
| 1079 | Central Lee | K | 23.0 | 18.0 | 18.8 | 4.2 | -18.5 |
| 1079 | Central Lee | 01 | 21.0 | 22.0 | 18.7 | -15.2 | -11.1 |
| 1079 | Central Lee | 02 | 23.0 | 23.3 | 23.0 | -1.4 | 0.0 |
| 1079 | Central Lee | 03 | 19.8 | 19.8 | 25.0 | 26.6 | 26.6 |
| 1080 | Central | K | 18.5 | 17.5 | 16.0 | -8.6 | -13.5 |
| 1080 | Central | 01 | 18.3 | 16.0 | 18.0 | 12.5 | -1.8 |
| 1080 | Central | 02 | 19.5 | 19.0 | 16.5 | -13.2 | -15.4 |
| 1080 | Central | 03 | 19.0 | 18.5 | 19.0 | 2.7 | 0.0 |
| 1082 | Central Clinton | K | 20.5 | 20.6 | 18.8 | -8.6 | -8.1 |
| 1082 | Central Clinton | 01 | 19.4 | 20.0 | 18.4 | -8.0 | -5.2 |
| 1082 | Central Clinton | 02 | 20.6 | 20.4 | 21.2 | 3.9 | 2.9 |
| 1082 | Central Clinton | 03 | 21.3 | 20.0 | 22.2 | 11.0 | 4.1 |
| 1089 | Central City | K | 19.0 | 16.5 | 18.5 | 12.1 | -2.6 |
| 1089 | Central City | 01 | 20.0 | 14.5 | 15.0 | 3.4 | -25.0 |
| 1089 | Central City | 02 | 22.0 | 16.5 | 15.0 | -9.1 | -31.8 |
| 1089 | Central City | 03 | 18.0 | 14.0 | 17.0 | 21.4 | -5.6 |
| 1093 | Central Decatur | K | 23.5 | 16.0 | 20.3 | 27.1 | -13.5 |
| 1093 | Central Decatur | 01 | 22.0 | 19.0 | 23.5 | 23.7 | 6.8 |
| 1093 | Central Decatur | 02 | 26.0 | 18.0 | 17.5 | -2.8 | -32.7 |
| 1093 | Central Decatur | 03 | 24.5 | 22.0 | 16.7 | -24.2 | -32.0 |
| 1095 | Central Lyon | K | 14.3 | 16.0 | 17.5 | 9.4 | 22.1 |
| 1095 | Central Lyon | 01 | 21.3 | 17.0 | 16.7 | -2.0 | -21.9 |
| 1095 | Central Lyon | 02 | 16.7 | 21.0 | 18.3 | -12.7 | 10.0 |
| 1095 | Central Lyon | 03 | 16.0 | 20.5 | 22.5 | 9.8 | 40.6 |
| 1107 | Chariton | K | 18.2 | 18.8 | 19.0 | 1.1 | 4.4 |
| 1107 | Chariton | 01 | 23.0 | 22.4 | 17.4 | -22.3 | -24.3 |
| 1107 | Chariton | 02 | 23.2 | 19.6 | 22.6 | 15.3 | -2.6 |
| 1107 | Chariton | 03 | 21.0 | 21.6 | 20.8 | -3.7 | -1.0 |

| District Number | District Name | Grade | AVGCS 1999 | AVGCS 2009 | AVGCS 2010 | Percent Change from 2008-2009 | Percent Change from 1998-1999 |
|-----------------|---------------------|-------|------------|------------|------------|-------------------------------|-------------------------------|
| 1116 | Charles City | K | 16.3 | 21.2 | 21.0 | -0.9 | 28.6 |
| 1116 | Charles City | 01 | 19.3 | 21.2 | 21.0 | -0.9 | 8.6 |
| 1116 | Charles City | 02 | 20.0 | 19.8 | 21.6 | 9.1 | 8.0 |
| 1116 | Charles City | 03 | 22.2 | 21.0 | 18.8 | -10.5 | -15.2 |
| 1134 | Charter Oak-Ute | K | 13.0 | 20.0 | 24.0 | 20.0 | 84.6 |
| 1134 | Charter Oak-Ute | 01 | 13.5 | 22.0 | 25.0 | 13.6 | 85.2 |
| 1134 | Charter Oak-Ute | 02 | 16.0 | 20.0 | 22.0 | 10.0 | 37.5 |
| 1134 | Charter Oak-Ute | 03 | 16.0 | 20.0 | 22.0 | 10.0 | 37.5 |
| 1152 | Cherokee | K | 17.8 | 17.5 | 19.0 | 8.6 | 6.7 |
| 1152 | Cherokee | 01 | 18.0 | 18.0 | 18.5 | 2.8 | 2.8 |
| 1152 | Cherokee | 02 | 22.0 | 16.8 | 18.0 | 7.5 | -18.2 |
| 1152 | Cherokee | 03 | 23.8 | 21.3 | 24.0 | 12.9 | 1.1 |
| 1197 | Clarinda | K | 19.5 | 22.3 | 19.8 | -11.6 | 1.3 |
| 1197 | Clarinda | 01 | 18.8 | 18.3 | 22.3 | 21.8 | 19.1 |
| 1197 | Clarinda | 02 | 22.0 | 21.7 | 19.3 | -10.8 | -12.1 |
| 1197 | Clarinda | 03 | 21.3 | 23.7 | 23.0 | -2.8 | 8.2 |
| 1206 | Clarion-Goldfield | K | 16.3 | 22.3 | 20.0 | -10.4 | 23.1 |
| 1206 | Clarion-Goldfield | 01 | 16.5 | 18.0 | 21.3 | 18.5 | 29.3 |
| 1206 | Clarion-Goldfield | 02 | 19.3 | 22.0 | 15.7 | -28.8 | -18.6 |
| 1206 | Clarion-Goldfield | 03 | 19.5 | 21.7 | 20.7 | -4.6 | 6.0 |
| 1211 | Clarke | K | 19.0 | 23.8 | 19.2 | -19.3 | 1.1 |
| 1211 | Clarke | 01 | 21.4 | 23.8 | 18.7 | -21.4 | -12.8 |
| 1211 | Clarke | 02 | 17.0 | 20.0 | 23.5 | 17.5 | 38.2 |
| 1211 | Clarke | 03 | 23.0 | 19.6 | 25.5 | 30.1 | 10.9 |
| 1215 | Clarksville | K | 27.0 | 13.0 | 14.0 | 7.7 | -48.1 |
| 1215 | Clarksville | 01 | 14.0 | 13.0 | 12.5 | -3.8 | -10.7 |
| 1215 | Clarksville | 02 | 14.0 | 14.0 | 27.0 | 92.9 | 92.9 |
| 1215 | Clarksville | 03 | 21.0 | 27.0 | 27.0 | 0.0 | 28.6 |
| 1218 | Clay Central-Everly | K | 13.5 | 15.0 | 15.0 | 0.0 | 11.1 |
| 1218 | Clay Central-Everly | 01 | 19.0 | 17.0 | 13.0 | -23.5 | -31.6 |
| 1218 | Clay Central-Everly | 02 | 15.0 | 23.0 | 16.0 | -30.4 | 6.7 |
| 1218 | Clay Central-Everly | 03 | 24.5 | 24.0 | 26.0 | 8.3 | 6.1 |
| 1221 | Clear Creek Amana | K | 17.8 | 15.0 | 18.3 | 21.7 | 2.8 |
| 1221 | Clear Creek Amana | 01 | 17.3 | 16.6 | 20.3 | 22.4 | 17.0 |
| 1221 | Clear Creek Amana | 02 | 20.8 | 19.0 | 19.0 | 0.0 | -8.4 |
| 1221 | Clear Creek Amana | 03 | 20.7 | 15.3 | 19.3 | 26.1 | -6.5 |
| 1224 | Clearfield | K | 9.0 | NA | 3.0 | NA | -66.7 |
| 1224 | Clearfield | 01 | 6.0 | NA | NA | NA | NA |
| 1224 | Clearfield | 02 | NA | 5.0 | NA | NA | NA |
| 1233 | Clear Lake | K | 20.2 | 22.0 | 21.0 | -4.5 | 4.1 |
| 1233 | Clear Lake | 01 | 16.8 | 23.6 | 19.6 | -16.9 | 16.4 |
| 1233 | Clear Lake | 02 | 21.0 | 22.0 | 21.8 | -1.1 | 3.6 |
| 1233 | Clear Lake | 03 | 21.6 | 22.0 | 19.8 | -10.2 | -8.6 |
| 1278 | Clinton | K | 24.8 | 19.6 | 19.3 | -1.3 | -22.1 |
| 1278 | Clinton | 01 | 23.7 | 19.1 | 21.1 | 10.1 | -11.0 |
| 1278 | Clinton | 02 | 23.0 | 19.6 | 21.5 | 10.1 | -6.4 |
| 1278 | Clinton | 03 | 24.9 | 19.6 | 20.5 | 4.9 | -17.4 |
| 1332 | Colfax-Mingo | K | 24.3 | 20.3 | 20.0 | -1.6 | -17.8 |
| 1332 | Colfax-Mingo | 01 | 21.0 | 19.8 | 18.0 | -8.9 | -14.3 |
| 1332 | Colfax-Mingo | 02 | 20.3 | 18.7 | 18.5 | -0.9 | -9.0 |
| 1332 | Colfax-Mingo | 03 | 23.7 | 17.7 | 17.3 | -1.9 | -26.8 |

| District Number | District Name | Grade | AVGCS 1999 | AVGCS 2009 | AVGCS 2010 | Percent Change from 2008-2009 | Percent Change from 1998-1999 |
|-----------------|----------------------|-------|------------|------------|------------|-------------------------------|-------------------------------|
| 1337 | College | K | 24.3 | 20.6 | 22.0 | 7.0 | -9.5 |
| 1337 | College | 01 | 23.6 | 19.9 | 22.1 | 11.3 | -6.3 |
| 1337 | College | 02 | 24.4 | 22.5 | 23.6 | 5.0 | -3.3 |
| 1337 | College | 03 | 21.8 | 23.7 | 22.9 | -3.4 | 5.2 |
| 1350 | Collins-Maxwell | K | 17.0 | 16.5 | 17.5 | 6.1 | 2.9 |
| 1350 | Collins-Maxwell | 01 | 14.5 | 20.0 | 15.5 | -22.5 | 6.9 |
| 1350 | Collins-Maxwell | 02 | 19.5 | 17.0 | 21.5 | 26.5 | 10.3 |
| 1350 | Collins-Maxwell | 03 | 15.0 | 19.0 | 18.0 | -5.3 | 20.0 |
| 1359 | Colo-Nesco | K | 16.0 | 16.5 | 18.5 | 12.1 | 15.6 |
| 1359 | Colo-Nesco | 01 | 21.5 | 18.5 | 17.0 | -8.1 | -20.9 |
| 1359 | Colo-Nesco | 02 | 14.0 | 15.0 | 20.5 | 36.7 | 46.4 |
| 1359 | Colo-Nesco | 03 | 24.5 | 17.0 | 17.0 | 0.0 | -30.6 |
| 1368 | Columbus | K | 22.7 | 17.0 | 22.3 | 31.4 | -1.5 |
| 1368 | Columbus | 01 | 15.3 | 18.0 | 16.3 | -9.7 | 6.6 |
| 1368 | Columbus | 02 | 20.0 | 19.3 | 22.7 | 17.2 | 13.3 |
| 1368 | Columbus | 03 | 17.2 | 22.0 | 19.7 | -10.6 | 14.3 |
| 1413 | Coon Rapids-Bayard | K | 18.0 | 14.0 | 18.5 | 32.1 | 2.8 |
| 1413 | Coon Rapids-Bayard | 01 | 16.5 | 22.0 | 28.0 | 27.3 | 69.7 |
| 1413 | Coon Rapids-Bayard | 02 | 21.5 | 13.0 | 28.0 | 115.4 | 30.2 |
| 1413 | Coon Rapids-Bayard | 03 | 18.5 | 17.0 | 29.0 | 70.6 | 56.8 |
| 1431 | Corning | K | 20.0 | 13.5 | 19.5 | 44.4 | -2.5 |
| 1431 | Corning | 01 | 20.5 | 15.0 | 15.5 | 3.3 | -24.4 |
| 1431 | Corning | 02 | 26.0 | 13.0 | 15.5 | 19.2 | -40.4 |
| 1431 | Corning | 03 | 26.5 | 18.0 | 13.5 | -25.0 | -49.1 |
| 1449 | Corwith-Wesley | K | 15.0 | 16.0 | NA | NA | NA |
| 1449 | Corwith-Wesley | 01 | 18.0 | 7.0 | NA | NA | NA |
| 1449 | Corwith-Wesley | 02 | 14.0 | 13.0 | NA | NA | NA |
| 1449 | Corwith-Wesley | 03 | 19.0 | 15.0 | NA | NA | NA |
| 1476 | Council Bluffs | K | 20.6 | 20.9 | 21.1 | 1.1 | 2.5 |
| 1476 | Council Bluffs | 01 | 21.5 | 21.1 | 20.4 | -3.5 | -5.4 |
| 1476 | Council Bluffs | 02 | 23.8 | 21.2 | 21.2 | 0.2 | -10.9 |
| 1476 | Council Bluffs | 03 | 24.9 | 22.4 | 22.2 | -0.7 | -10.8 |
| 1503 | Creston | K | 19.0 | 20.8 | 17.0 | -18.3 | -10.5 |
| 1503 | Creston | 01 | 21.6 | 20.8 | 20.0 | -3.8 | -7.4 |
| 1503 | Creston | 02 | 21.2 | 18.2 | 20.0 | 9.9 | -5.7 |
| 1503 | Creston | 03 | 22.0 | 19.8 | 17.6 | -11.1 | -20.0 |
| 1576 | Dallas Center-Grimes | K | 19.3 | 17.3 | 17.4 | 0.8 | -10.1 |
| 1576 | Dallas Center-Grimes | 01 | 19.7 | 18.8 | 20.5 | 9.3 | 4.2 |
| 1576 | Dallas Center-Grimes | 02 | 19.7 | 22.2 | 20.9 | -5.8 | 6.1 |
| 1576 | Dallas Center-Grimes | 03 | 24.4 | 23.0 | 23.3 | 1.4 | -4.4 |
| 1602 | Danville | K | 20.5 | 20.0 | 20.0 | 0.0 | -2.4 |
| 1602 | Danville | 01 | 25.0 | 22.5 | 20.0 | -11.1 | -20.0 |
| 1602 | Danville | 02 | 22.0 | 22.5 | 24.0 | 6.7 | 9.1 |
| 1602 | Danville | 03 | 20.5 | 14.5 | 24.0 | 65.5 | 17.1 |
| 1611 | Davenport | K | 17.9 | 21.1 | 21.6 | 2.7 | 20.6 |
| 1611 | Davenport | 01 | 17.2 | 20.0 | 20.2 | 1.0 | 18.0 |
| 1611 | Davenport | 02 | 18.8 | 19.4 | 20.2 | 3.9 | 7.5 |
| 1611 | Davenport | 03 | 18.9 | 21.5 | 20.5 | -4.5 | 8.6 |
| 1619 | Davis County | K | 18.8 | 18.3 | 18.6 | 1.9 | -0.8 |
| 1619 | Davis County | 01 | 21.5 | 18.5 | 17.8 | -4.1 | -17.4 |
| 1619 | Davis County | 02 | 23.5 | 18.2 | 18.8 | 3.0 | -20.2 |

| District Number | District Name | Grade | AVGCS 1999 | AVGCS 2009 | AVGCS 2010 | Percent Change from 2008-2009 | Percent Change from 1998-1999 |
|-----------------|------------------------|-------|------------|------------|------------|-------------------------------|-------------------------------|
| 1619 | Davis County | 03 | 21.3 | 18.3 | 22.3 | 21.9 | 4.7 |
| 1638 | Decorah Community | K | 20.8 | 20.0 | 20.5 | 2.5 | -1.4 |
| 1638 | Decorah Community | 01 | 21.0 | 19.0 | 20.4 | 7.4 | -2.9 |
| 1638 | Decorah Community | 02 | 20.2 | 19.0 | 23.2 | 22.1 | 14.9 |
| 1638 | Decorah Community | 03 | 26.0 | 22.8 | 19.8 | -13.2 | -23.8 |
| 1647 | Deep River-Millersburg | K | 15.0 | 4.0 | NA | NA | NA |
| 1647 | Deep River-Millersburg | 01 | 13.0 | 5.0 | NA | NA | NA |
| 1647 | Deep River-Millersburg | 02 | 19.0 | 7.0 | NA | NA | NA |
| 1647 | Deep River-Millersburg | 03 | 18.0 | 7.0 | NA | NA | NA |
| 1675 | Delwood | K | NA | 17.0 | 23.0 | 35.3 | NA |
| 1675 | Delwood | 01 | NA | 16.0 | 18.0 | 12.5 | NA |
| 1675 | Delwood | 02 | NA | 14.0 | 17.0 | 21.4 | NA |
| 1675 | Delwood | 03 | NA | 12.0 | 17.0 | 41.7 | NA |
| 1701 | Denison | K | 19.8 | 22.8 | 23.7 | 3.9 | 19.8 |
| 1701 | Denison | 01 | 21.0 | 21.7 | 21.5 | -1.0 | 2.4 |
| 1701 | Denison | 02 | 20.8 | 24.6 | 24.3 | -1.1 | 17.0 |
| 1701 | Denison | 03 | 22.0 | 23.7 | 21.0 | -11.3 | -4.5 |
| 1719 | Denver | K | 15.7 | 14.8 | 14.5 | -2.0 | -7.4 |
| 1719 | Denver | 01 | 18.3 | 17.7 | 20.7 | 17.0 | 12.7 |
| 1719 | Denver | 02 | 17.7 | 18.3 | 15.0 | -18.2 | -15.1 |
| 1719 | Denver | 03 | 19.7 | 22.5 | 17.7 | -21.5 | -10.2 |
| 1737 | Des Moines Independent | K | 22.2 | 21.5 | 22.0 | 2.7 | -0.6 |
| 1737 | Des Moines Independent | 01 | 22.8 | 22.0 | 21.9 | -0.4 | -3.7 |
| 1737 | Des Moines Independent | 02 | 22.5 | 22.1 | 22.7 | 2.8 | 0.6 |
| 1737 | Des Moines Independent | 03 | 24.8 | 23.6 | 22.9 | -2.9 | -7.7 |
| 1782 | Diagonal | K | 6.0 | 8.0 | 8.0 | 0.0 | 33.3 |
| 1782 | Diagonal | 01 | 9.0 | 7.0 | 8.0 | 14.3 | -11.1 |
| 1791 | Dike-New Hartford | K | 14.3 | 21.0 | 17.0 | -19.0 | 18.6 |
| 1791 | Dike-New Hartford | 01 | 17.3 | 15.3 | 21.0 | 37.0 | 21.2 |
| 1791 | Dike-New Hartford | 02 | 21.0 | 18.3 | 17.0 | -7.3 | -19.0 |
| 1791 | Dike-New Hartford | 03 | 19.0 | 25.5 | 18.7 | -26.8 | -1.8 |
| 1854 | Dows | K | 15.0 | 13.0 | 7.0 | -46.2 | -53.3 |
| 1854 | Dows | 01 | 15.0 | 9.0 | 10.0 | 11.1 | -33.3 |
| 1854 | Dows | 02 | 8.0 | 9.0 | 9.0 | 0.0 | 12.5 |
| 1854 | Dows | 03 | 18.0 | 12.0 | 5.0 | -58.3 | -72.2 |
| 1863 | Dubuque | K | 19.5 | 20.3 | 20.6 | 1.5 | 5.2 |
| 1863 | Dubuque | 01 | 22.7 | 20.0 | 20.9 | 4.6 | -7.9 |
| 1863 | Dubuque | 02 | 21.7 | 21.4 | 21.5 | 0.5 | -0.7 |
| 1863 | Dubuque | 03 | 25.1 | 21.1 | 22.4 | 6.1 | -10.7 |
| 1908 | Dunkerton | K | 16.0 | 18.0 | 20.0 | 11.1 | 25.0 |
| 1908 | Dunkerton | 01 | 17.0 | 19.0 | 17.0 | -10.5 | 0.0 |
| 1908 | Dunkerton | 02 | 17.0 | 17.0 | 19.5 | 14.7 | 14.7 |
| 1908 | Dunkerton | 03 | 20.0 | 16.0 | 17.5 | 9.4 | -12.5 |
| 1917 | Boyer Valley | K | 13.8 | 16.5 | 16.5 | 0.0 | 20.0 |
| 1917 | Boyer Valley | 01 | 16.0 | 14.5 | 17.0 | 17.2 | 6.3 |
| 1917 | Boyer Valley | 02 | 17.7 | 15.5 | 14.0 | -9.7 | -20.8 |
| 1917 | Boyer Valley | 03 | 17.0 | 17.0 | 16.5 | -2.9 | -2.9 |
| 1926 | Durant | K | 18.5 | 16.3 | 17.7 | 8.2 | -4.5 |
| 1926 | Durant | 01 | 17.5 | 15.7 | 17.3 | 10.6 | -1.0 |
| 1926 | Durant | 02 | 19.5 | 20.5 | 15.0 | -26.8 | -23.1 |
| 1926 | Durant | 03 | 21.7 | 19.5 | 19.0 | -2.6 | -12.3 |

| District Number | District Name | Grade | AVGCS 1999 | AVGCS 2009 | AVGCS 2010 | Percent Change from 2008-2009 | Percent Change from 1998-1999 |
|-----------------|-----------------------|-------|------------|------------|------------|-------------------------------|-------------------------------|
| 1944 | Eagle Grove | K | 20.0 | 17.0 | 19.3 | 13.7 | -3.3 |
| 1944 | Eagle Grove | 01 | 20.0 | 18.3 | 16.3 | -10.9 | -18.3 |
| 1944 | Eagle Grove | 02 | 19.8 | 18.3 | 19.0 | 3.6 | -3.8 |
| 1944 | Eagle Grove | 03 | 21.0 | 18.3 | 19.0 | 3.6 | -9.5 |
| 1953 | Earlham | K | 22.0 | 16.7 | 17.3 | 4.0 | -21.2 |
| 1953 | Earlham | 01 | 19.0 | 17.3 | 15.7 | -9.6 | -17.5 |
| 1953 | Earlham | 02 | 22.0 | 15.3 | 16.7 | 8.7 | -24.2 |
| 1953 | Earlham | 03 | 20.0 | 17.3 | 16.7 | -3.8 | -16.7 |
| 1963 | East Buchanan | K | 21.0 | 22.5 | 21.0 | -6.7 | 0.0 |
| 1963 | East Buchanan | 01 | 17.0 | 20.5 | 22.5 | 9.8 | 32.4 |
| 1963 | East Buchanan | 02 | 20.5 | 17.0 | 22.5 | 32.4 | 9.8 |
| 1963 | East Buchanan | 03 | 21.0 | 25.5 | 19.5 | -23.5 | -7.1 |
| 1965 | East Central | K | 18.0 | 14.5 | 11.5 | -20.7 | -36.1 |
| 1965 | East Central | 01 | 16.0 | 12.0 | 15.0 | 25.0 | -6.3 |
| 1965 | East Central | 02 | 17.0 | 14.5 | 10.0 | -31.0 | -41.2 |
| 1965 | East Central | 03 | 17.0 | 22.0 | 14.5 | -34.1 | -14.7 |
| 1967 | East Greene | K | 14.0 | 25.0 | 15.0 | -40.0 | 7.1 |
| 1967 | East Greene | 01 | 17.0 | 26.0 | 28.0 | 7.7 | 64.7 |
| 1967 | East Greene | 02 | 21.5 | 17.0 | 21.0 | 23.5 | -2.3 |
| 1967 | East Greene | 03 | 16.5 | 22.0 | 19.0 | -13.6 | 15.2 |
| 1968 | East Marshall | K | 21.7 | 20.3 | 22.0 | 8.2 | 1.5 |
| 1968 | East Marshall | 01 | 19.3 | 17.0 | 20.3 | 19.6 | 5.2 |
| 1968 | East Marshall | 02 | 24.3 | 18.7 | 16.3 | -12.5 | -32.9 |
| 1968 | East Marshall | 03 | 23.3 | 22.3 | 21.7 | -3.0 | -7.1 |
| 1970 | East Union | K | 23.0 | 18.5 | 19.5 | 5.4 | -15.2 |
| 1970 | East Union | 01 | 21.5 | 15.0 | 19.0 | 26.7 | -11.6 |
| 1970 | East Union | 02 | 15.5 | 15.0 | 17.0 | 13.3 | 9.7 |
| 1970 | East Union | 03 | 16.5 | 21.0 | 13.5 | -35.7 | -18.2 |
| 1972 | Eastern Allamakee | K | 32.0 | 20.0 | 19.5 | -2.5 | -39.1 |
| 1972 | Eastern Allamakee | 01 | 17.0 | 18.0 | 21.0 | 16.7 | 23.5 |
| 1972 | Eastern Allamakee | 02 | 17.5 | 15.0 | 19.5 | 30.0 | 11.4 |
| 1972 | Eastern Allamakee | 03 | 21.5 | 23.0 | 16.0 | -30.4 | -25.6 |
| 1975 | River Valley | K | 18.5 | 15.0 | 13.0 | -13.3 | -29.7 |
| 1975 | River Valley | 01 | 19.5 | 15.0 | 19.0 | 26.7 | -2.6 |
| 1975 | River Valley | 02 | 19.0 | 16.0 | 13.0 | -18.8 | -31.6 |
| 1975 | River Valley | 03 | 20.0 | 17.5 | 15.0 | -14.3 | -25.0 |
| 1989 | Edgewood-Colesburg | K | 19.3 | 15.3 | 15.3 | 0.0 | -20.7 |
| 1989 | Edgewood-Colesburg | 01 | 20.0 | 12.7 | 13.7 | 7.9 | -31.7 |
| 1989 | Edgewood-Colesburg | 02 | 21.0 | 20.0 | 16.5 | -17.5 | -21.4 |
| 1989 | Edgewood-Colesburg | 03 | 20.5 | 20.0 | 21.0 | 5.0 | 2.4 |
| 2007 | Eldora-New Providence | K | 17.3 | 14.7 | 17.0 | 15.9 | -1.9 |
| 2007 | Eldora-New Providence | 01 | 20.5 | 18.0 | 15.7 | -13.0 | -23.6 |
| 2007 | Eldora-New Providence | 02 | 20.5 | 20.5 | 17.5 | -14.6 | -14.6 |
| 2007 | Eldora-New Providence | 03 | 22.5 | 21.0 | 21.0 | 0.0 | -6.7 |
| 2016 | Elk Horn-Kimballton | K | 18.0 | 15.0 | 15.0 | 0.0 | -16.7 |
| 2016 | Elk Horn-Kimballton | 01 | 23.0 | 18.0 | 14.0 | -22.2 | -39.1 |
| 2016 | Elk Horn-Kimballton | 02 | 29.0 | 15.0 | 19.0 | 26.7 | -34.5 |
| 2016 | Elk Horn-Kimballton | 03 | 24.0 | 14.0 | 14.0 | 0.0 | -41.7 |
| 2088 | Emmetsburg | K | 22.0 | 20.0 | 20.3 | 1.7 | -7.6 |
| 2088 | Emmetsburg | 01 | 15.7 | 19.7 | 19.3 | -1.7 | 23.4 |
| 2088 | Emmetsburg | 02 | 21.0 | 15.0 | 19.3 | 28.9 | -7.9 |

| District Number | District Name | Grade | AVGCS 1999 | AVGCS 2009 | AVGCS 2010 | Percent Change from 2008-2009 | Percent Change from 1998-1999 |
|-----------------|---------------------|-------|------------|------------|------------|-------------------------------|-------------------------------|
| 2088 | Emmetsburg | 03 | 22.0 | 25.0 | 21.0 | -16.0 | -4.5 |
| 2097 | English Valleys | K | 17.0 | 10.0 | 18.0 | 80.0 | 5.9 |
| 2097 | English Valleys | 01 | 15.0 | 13.5 | 10.0 | -25.9 | -33.3 |
| 2097 | English Valleys | 02 | 19.0 | 18.0 | 16.0 | -11.1 | -15.8 |
| 2097 | English Valleys | 03 | 17.5 | 12.5 | 20.0 | 60.0 | 14.3 |
| 2113 | Essex | K | 19.0 | 13.0 | 14.0 | 7.7 | -26.3 |
| 2113 | Essex | 01 | 17.0 | 11.0 | 14.0 | 27.3 | -17.6 |
| 2113 | Essex | 02 | 25.0 | 21.0 | 13.0 | -38.1 | -48.0 |
| 2113 | Essex | 03 | 25.0 | 22.0 | 21.0 | -4.5 | -16.0 |
| 2124 | Estherville Lincoln | K | 23.4 | 17.5 | 20.2 | 15.2 | -13.8 |
| 2124 | Estherville Lincoln | 01 | 22.6 | 19.0 | 19.4 | 2.1 | -14.2 |
| 2124 | Estherville Lincoln | 02 | 21.2 | 21.0 | 19.2 | -8.6 | -9.4 |
| 2124 | Estherville Lincoln | 03 | 21.8 | 22.6 | 21.8 | -3.8 | -0.2 |
| 2151 | Exira | K | 21.0 | 12.0 | 13.0 | 8.3 | -38.1 |
| 2151 | Exira | 01 | 24.0 | 15.0 | 9.0 | -40.0 | -62.5 |
| 2151 | Exira | 02 | 18.0 | 11.0 | 16.0 | 45.5 | -11.1 |
| 2151 | Exira | 03 | 24.0 | 14.0 | 8.0 | -42.9 | -66.7 |
| 2169 | Fairfield | K | 21.9 | 21.0 | 19.2 | -8.7 | -12.3 |
| 2169 | Fairfield | 01 | 22.6 | 21.2 | 21.0 | -0.8 | -7.0 |
| 2169 | Fairfield | 02 | 22.4 | 19.8 | 21.2 | 6.7 | -5.6 |
| 2169 | Fairfield | 03 | 21.4 | 20.2 | 19.7 | -2.5 | -8.2 |
| 2205 | Farragut | K | 21.0 | 15.0 | 11.0 | -26.7 | -47.6 |
| 2205 | Farragut | 01 | 17.0 | 13.0 | 13.0 | 0.0 | -23.5 |
| 2205 | Farragut | 02 | 23.0 | 18.0 | 13.0 | -27.8 | -43.5 |
| 2205 | Farragut | 03 | 16.5 | 16.0 | 19.0 | 18.8 | 15.2 |
| 2295 | Forest City | K | 20.7 | 21.5 | 21.5 | 0.0 | 4.0 |
| 2295 | Forest City | 01 | 20.7 | 18.0 | 18.0 | 0.0 | -12.9 |
| 2295 | Forest City | 02 | 21.0 | 20.0 | 20.0 | 0.0 | -4.8 |
| 2295 | Forest City | 03 | 20.3 | 19.3 | 19.3 | 0.0 | -4.5 |
| 2313 | Fort Dodge | K | 22.0 | 19.1 | 20.5 | 7.7 | -6.6 |
| 2313 | Fort Dodge | 01 | 23.6 | 21.0 | 19.8 | -6.0 | -16.2 |
| 2313 | Fort Dodge | 02 | 21.1 | 23.5 | 22.3 | -4.8 | 5.7 |
| 2313 | Fort Dodge | 03 | 22.9 | 23.0 | 24.5 | 6.7 | 7.4 |
| 2322 | Fort Madison | K | 24.0 | 21.0 | 18.7 | -10.9 | -22.0 |
| 2322 | Fort Madison | 01 | 22.1 | 18.9 | 19.7 | 4.5 | -10.9 |
| 2322 | Fort Madison | 02 | 20.9 | 21.4 | 21.9 | 2.0 | 4.7 |
| 2322 | Fort Madison | 03 | 24.3 | 19.7 | 21.1 | 7.2 | -12.8 |
| 2349 | Fredericksburg | K | 12.5 | 18.0 | 20.0 | 11.1 | 60.0 |
| 2349 | Fredericksburg | 01 | 25.0 | 18.0 | 18.0 | 0.0 | -28.0 |
| 2349 | Fredericksburg | 02 | 25.0 | 24.0 | 19.0 | -20.8 | -24.0 |
| 2349 | Fredericksburg | 03 | 15.5 | 17.0 | 26.0 | 52.9 | 67.7 |
| 2367 | Fremont | K | 14.0 | 23.0 | 15.0 | -34.8 | 7.1 |
| 2367 | Fremont | 01 | 8.0 | 15.0 | 20.0 | 33.3 | 150.0 |
| 2367 | Fremont | 02 | 20.0 | 20.0 | 17.0 | -15.0 | -15.0 |
| 2367 | Fremont | 03 | 15.0 | 14.0 | 22.0 | 57.1 | 46.7 |
| 2369 | Fremont-Mills | K | 21.0 | 14.0 | 26.0 | 85.7 | 23.8 |
| 2369 | Fremont-Mills | 01 | 14.0 | 20.0 | 12.5 | -37.5 | -10.7 |
| 2369 | Fremont-Mills | 02 | 18.5 | 14.5 | 22.0 | 51.7 | 18.9 |
| 2369 | Fremont-Mills | 03 | 20.0 | 14.5 | 12.5 | -13.8 | -37.5 |
| 2376 | Galva-Holstein | K | 18.0 | 14.7 | 14.0 | -4.5 | -22.2 |
| 2376 | Galva-Holstein | 01 | 17.0 | 15.0 | 17.0 | 13.3 | 0.0 |

| District Number | District Name | Grade | AVGCS 1999 | AVGCS 2009 | AVGCS 2010 | Percent Change from 2008-2009 | Percent Change from 1998-1999 |
|-----------------|-----------------------|-------|------------|------------|------------|-------------------------------|-------------------------------|
| 2376 | Galva-Holstein | 02 | 12.3 | 19.5 | 14.5 | -25.6 | 17.6 |
| 2376 | Galva-Holstein | 03 | 16.3 | 16.0 | 17.0 | 6.3 | 4.1 |
| 2403 | Garner-Hayfield | K | 15.7 | 19.7 | 20.0 | 1.7 | 27.7 |
| 2403 | Garner-Hayfield | 01 | 18.3 | 18.3 | 17.7 | -3.6 | -3.6 |
| 2403 | Garner-Hayfield | 02 | 20.7 | 20.3 | 19.0 | -6.6 | -8.1 |
| 2403 | Garner-Hayfield | 03 | 19.7 | 19.7 | 21.0 | 6.8 | 6.8 |
| 2457 | George-Little Rock | K | 17.0 | 13.7 | 12.7 | -7.3 | -25.5 |
| 2457 | George-Little Rock | 01 | 15.0 | 14.0 | 17.0 | 21.4 | 13.3 |
| 2457 | George-Little Rock | 02 | 13.7 | 19.5 | 15.0 | -23.1 | 9.8 |
| 2457 | George-Little Rock | 03 | 14.3 | 16.5 | 20.5 | 24.2 | 43.0 |
| 2466 | Gilbert | K | 17.7 | 19.6 | 21.5 | 9.7 | 21.7 |
| 2466 | Gilbert | 01 | 19.5 | 20.3 | 20.8 | 2.7 | 6.7 |
| 2466 | Gilbert | 02 | 21.0 | 21.0 | 20.8 | -1.2 | -1.2 |
| 2466 | Gilbert | 03 | 23.3 | 23.0 | 21.8 | -5.4 | -6.8 |
| 2493 | Gilmore City-Bradgate | K | 10.0 | 9.0 | 5.0 | -44.4 | -50.0 |
| 2493 | Gilmore City-Bradgate | 01 | 12.0 | 8.0 | 13.0 | 62.5 | 8.3 |
| 2493 | Gilmore City-Bradgate | 02 | 13.0 | 10.0 | 8.0 | -20.0 | -38.5 |
| 2493 | Gilmore City-Bradgate | 03 | 12.0 | 7.0 | 8.0 | 14.3 | -33.3 |
| 2502 | Gladbrook-Reinbeck | K | 15.5 | 13.5 | 16.0 | 18.5 | 3.2 |
| 2502 | Gladbrook-Reinbeck | 01 | 18.7 | 13.3 | 11.7 | -12.5 | -37.5 |
| 2502 | Gladbrook-Reinbeck | 02 | 18.0 | 13.7 | 19.0 | 39.0 | 5.6 |
| 2502 | Gladbrook-Reinbeck | 03 | 17.3 | 16.3 | 24.0 | 46.9 | 39.1 |
| 2511 | Glenwood | K | 26.2 | 21.0 | 19.4 | -7.5 | -25.8 |
| 2511 | Glenwood | 01 | 23.2 | 22.9 | 20.1 | -11.9 | -13.1 |
| 2511 | Glenwood | 02 | 24.3 | 23.0 | 21.6 | -6.2 | -11.2 |
| 2511 | Glenwood | 03 | 25.2 | 22.8 | 22.9 | 0.1 | -9.2 |
| 2520 | Glidden-Ralston | K | 17.0 | 25.0 | 26.0 | 4.0 | 52.9 |
| 2520 | Glidden-Ralston | 01 | 11.0 | 14.0 | 24.0 | 71.4 | 118.2 |
| 2520 | Glidden-Ralston | 02 | 18.5 | 14.0 | 15.5 | 10.7 | -16.2 |
| 2520 | Glidden-Ralston | 03 | 19.5 | 23.0 | 15.0 | -34.8 | -23.1 |
| 2556 | Graettinger | K | 11.0 | 12.5 | 24.0 | 92.0 | 118.2 |
| 2556 | Graettinger | 01 | 18.0 | 13.0 | 23.0 | 76.9 | 27.8 |
| 2556 | Graettinger | 02 | 14.0 | 15.5 | 24.0 | 54.8 | 71.4 |
| 2556 | Graettinger | 03 | 16.0 | NA | NA | NA | NA |
| 2664 | Greene | K | 23.0 | 17.0 | 23.0 | 35.3 | 0.0 |
| 2664 | Greene | 01 | 14.0 | 21.0 | 18.0 | -14.3 | 28.6 |
| 2664 | Greene | 02 | 15.5 | 19.0 | 21.0 | 10.5 | 35.5 |
| 2664 | Greene | 03 | 16.0 | 22.0 | 20.0 | -9.1 | 25.0 |
| 2673 | Nodaway Valley | K | 18.7 | 19.0 | 25.0 | 31.6 | 33.9 |
| 2673 | Nodaway Valley | 01 | 23.3 | 16.7 | 19.0 | 14.0 | -18.6 |
| 2673 | Nodaway Valley | 02 | 23.3 | 20.3 | 17.3 | -14.8 | -25.7 |
| 2673 | Nodaway Valley | 03 | 21.3 | 19.5 | 20.7 | 6.0 | -3.1 |
| 2682 | GMG | K | 28.0 | 14.5 | 21.0 | 44.8 | -25.0 |
| 2682 | GMG | 01 | 15.5 | 17.0 | 12.5 | -26.5 | -19.4 |
| 2682 | GMG | 02 | 12.0 | 18.0 | 16.5 | -8.3 | 37.5 |
| 2682 | GMG | 03 | 14.5 | 17.5 | 18.0 | 2.9 | 24.1 |
| 2709 | Grinnell-Newburg | K | 20.7 | 22.0 | 20.0 | -9.1 | -3.2 |
| 2709 | Grinnell-Newburg | 01 | 19.0 | 16.6 | 21.3 | 28.3 | 12.3 |
| 2709 | Grinnell-Newburg | 02 | 20.0 | 21.3 | 21.5 | 0.8 | 7.5 |
| 2709 | Grinnell-Newburg | 03 | 24.1 | 21.0 | 22.8 | 8.7 | -5.4 |
| 2718 | Griswold | K | 19.7 | 18.0 | 18.5 | 2.8 | -5.9 |

| District Number | District Name | Grade | AVGCS 1999 | AVGCS 2009 | AVGCS 2010 | Percent Change from 2008-2009 | Percent Change from 1998-1999 |
|-----------------|------------------------|-------|------------|------------|------------|-------------------------------|-------------------------------|
| 2718 | Griswold | 01 | NA | 14.5 | 19.5 | 34.5 | NA |
| 2718 | Griswold | 02 | NA | 23.0 | 16.5 | -28.3 | NA |
| 2718 | Griswold | 03 | 18.7 | 19.0 | 23.0 | 21.1 | 23.2 |
| 2727 | Grundy Center | K | 21.5 | 25.0 | 19.3 | -22.7 | -10.1 |
| 2727 | Grundy Center | 01 | 23.0 | 17.7 | 17.7 | 0.0 | -23.2 |
| 2727 | Grundy Center | 02 | 24.5 | 17.7 | 17.0 | -3.8 | -30.6 |
| 2727 | Grundy Center | 03 | 21.5 | 19.0 | 18.0 | -5.3 | -16.3 |
| 2754 | Guthrie Center | K | 22.0 | 15.7 | 21.5 | 37.2 | -2.3 |
| 2754 | Guthrie Center | 01 | 24.5 | 18.5 | 20.0 | 8.1 | -18.4 |
| 2754 | Guthrie Center | 02 | 21.5 | 17.0 | 17.0 | 0.0 | -20.9 |
| 2754 | Guthrie Center | 03 | 21.0 | 22.0 | 17.0 | -22.7 | -19.0 |
| 2763 | Clayton Ridge | K | 18.0 | 22.0 | 19.0 | -13.6 | 5.6 |
| 2763 | Clayton Ridge | 01 | 15.7 | 18.5 | 21.5 | 16.2 | 37.2 |
| 2763 | Clayton Ridge | 02 | 16.3 | 18.5 | 19.0 | 2.7 | 16.3 |
| 2763 | Clayton Ridge | 03 | 21.0 | 19.0 | 18.0 | -5.3 | -14.3 |
| 2766 | H-L-V | K | 18.0 | 28.0 | 24.0 | -14.3 | 33.3 |
| 2766 | H-L-V | 01 | 22.0 | 13.5 | 15.0 | 11.1 | -31.8 |
| 2766 | H-L-V | 02 | 19.0 | 26.0 | 26.0 | 0.0 | 36.8 |
| 2766 | H-L-V | 03 | 21.0 | 20.0 | 25.0 | 25.0 | 19.0 |
| 2772 | Hamburg | K | 21.0 | 21.0 | 25.0 | 19.0 | 19.0 |
| 2772 | Hamburg | 01 | 15.0 | 18.0 | 22.0 | 22.2 | 46.7 |
| 2772 | Hamburg | 02 | 22.0 | 20.0 | 16.0 | -20.0 | -27.3 |
| 2772 | Hamburg | 03 | 14.5 | 19.0 | 24.0 | 26.3 | 65.5 |
| 2781 | Hampton-Dumont | K | 18.4 | 17.3 | 19.8 | 14.8 | 7.6 |
| 2781 | Hampton-Dumont | 01 | 20.5 | 18.3 | 17.5 | -4.1 | -14.6 |
| 2781 | Hampton-Dumont | 02 | 20.6 | 19.4 | 18.8 | -3.4 | -9.0 |
| 2781 | Hampton-Dumont | 03 | 21.8 | 18.0 | 21.6 | 20.0 | -0.7 |
| 2826 | Harlan | K | 19.6 | 20.3 | 21.0 | 3.3 | 7.1 |
| 2826 | Harlan | 01 | 18.8 | 19.6 | 19.3 | -1.4 | 2.8 |
| 2826 | Harlan | 02 | 24.0 | 19.4 | 19.6 | 1.0 | -18.3 |
| 2826 | Harlan | 03 | 26.8 | 21.0 | 20.4 | -2.9 | -23.7 |
| 2834 | Harmony | K | 18.0 | 24.0 | 26.0 | 8.3 | 44.4 |
| 2834 | Harmony | 01 | 16.0 | 14.5 | 20.0 | 37.9 | 25.0 |
| 2834 | Harmony | 02 | 17.0 | 13.0 | 15.0 | 15.4 | -11.8 |
| 2834 | Harmony | 03 | 22.0 | 14.5 | 11.5 | -20.7 | -47.7 |
| 2846 | Harris-Lake Park | K | 19.0 | 39.0 | 30.0 | -23.1 | 57.9 |
| 2846 | Harris-Lake Park | 01 | 23.0 | 25.0 | 16.0 | -36.0 | -30.4 |
| 2846 | Harris-Lake Park | 02 | 19.0 | 23.0 | 23.0 | 0.0 | 21.1 |
| 2846 | Harris-Lake Park | 03 | 16.5 | 19.0 | 22.0 | 15.8 | 33.3 |
| 2862 | Hartley-Melvin-Sanborn | K | 15.0 | 15.3 | 18.0 | 18.0 | 20.0 |
| 2862 | Hartley-Melvin-Sanborn | 01 | 17.3 | 14.3 | 16.7 | 16.3 | -3.4 |
| 2862 | Hartley-Melvin-Sanborn | 02 | 15.5 | 19.0 | 21.0 | 10.5 | 35.5 |
| 2862 | Hartley-Melvin-Sanborn | 03 | 16.8 | 19.5 | 18.0 | -7.7 | 7.5 |
| 2977 | Highland | K | 20.0 | 18.3 | 21.0 | 14.5 | 5.0 |
| 2977 | Highland | 01 | 22.0 | 20.0 | 18.0 | -10.0 | -18.2 |
| 2977 | Highland | 02 | 18.3 | 16.0 | 20.7 | 29.2 | 12.7 |
| 2977 | Highland | 03 | 21.5 | 16.0 | 15.3 | -4.2 | -28.7 |
| 2988 | Hinton | K | 23.0 | 15.7 | 18.3 | 17.0 | -20.3 |
| 2988 | Hinton | 01 | 16.0 | 14.7 | 16.0 | 9.1 | 0.0 |
| 2988 | Hinton | 02 | 23.5 | 15.3 | 22.0 | 43.5 | -6.4 |
| 2988 | Hinton | 03 | 25.5 | 19.7 | 24.5 | 24.6 | -3.9 |

| District Number | District Name | Grade | AVGCS 1999 | AVGCS 2009 | AVGCS 2010 | Percent Change from 2008-2009 | Percent Change from 1998-1999 |
|-----------------|-------------------------|-------|------------|------------|------------|-------------------------------|-------------------------------|
| 3029 | Howard-Winneshiek | K | 16.2 | 12.2 | 15.6 | 27.9 | -3.7 |
| 3029 | Howard-Winneshiek | 01 | 16.2 | 16.8 | 16.0 | -4.8 | -1.2 |
| 3029 | Howard-Winneshiek | 02 | 20.3 | 14.6 | 16.6 | 13.7 | -18.0 |
| 3029 | Howard-Winneshiek | 03 | 21.5 | 15.2 | 15.6 | 2.6 | -27.4 |
| 3033 | Hubbard-Radcliffe | K | 18.0 | 21.0 | 21.0 | 0.0 | 16.7 |
| 3033 | Hubbard-Radcliffe | 01 | 17.0 | 19.0 | 21.0 | 10.5 | 23.5 |
| 3033 | Hubbard-Radcliffe | 02 | 20.5 | 22.0 | 27.0 | 22.7 | 31.7 |
| 3033 | Hubbard-Radcliffe | 03 | 15.5 | 19.0 | 21.0 | 10.5 | 35.5 |
| 3042 | Hudson | K | 17.8 | 21.0 | 20.0 | -4.8 | 12.7 |
| 3042 | Hudson | 01 | 20.5 | 21.5 | 19.3 | -10.1 | -5.7 |
| 3042 | Hudson | 02 | 24.0 | 22.5 | 25.0 | 11.1 | 4.2 |
| 3042 | Hudson | 03 | 24.3 | 24.5 | 22.5 | -8.2 | -7.5 |
| 3060 | Humboldt | K | 25.8 | 19.3 | 20.5 | 6.5 | -20.4 |
| 3060 | Humboldt | 01 | 20.0 | 20.3 | 18.3 | -9.9 | -8.8 |
| 3060 | Humboldt | 02 | 21.3 | 18.5 | 21.5 | 16.2 | 1.2 |
| 3060 | Humboldt | 03 | 25.8 | 19.5 | 19.5 | 0.0 | -24.3 |
| 3105 | Independence | K | 16.8 | 15.7 | 20.0 | 27.7 | 18.8 |
| 3105 | Independence | 01 | 19.8 | 16.8 | 18.6 | 10.5 | -6.2 |
| 3105 | Independence | 02 | 22.4 | 20.2 | 21.4 | 5.9 | -4.5 |
| 3105 | Independence | 03 | 23.3 | 18.8 | 19.8 | 5.3 | -15.1 |
| 3114 | Indianola | K | 20.0 | 22.0 | 18.6 | -15.5 | -7.1 |
| 3114 | Indianola | 01 | 21.3 | 20.0 | 19.4 | -2.9 | -8.7 |
| 3114 | Indianola | 02 | 21.1 | 19.7 | 19.6 | -0.6 | -7.1 |
| 3114 | Indianola | 03 | 21.2 | 21.5 | 19.6 | -8.8 | -7.4 |
| 3119 | Interstate 35 | K | 18.7 | 15.3 | 19.0 | 23.9 | 1.8 |
| 3119 | Interstate 35 | 01 | 17.7 | 14.5 | 12.7 | -12.6 | -28.3 |
| 3119 | Interstate 35 | 02 | 21.0 | 17.5 | 15.0 | -14.3 | -28.6 |
| 3119 | Interstate 35 | 03 | 19.3 | 24.0 | 24.0 | 0.0 | 24.1 |
| 3141 | Iowa City | K | 17.5 | 19.4 | 20.1 | 3.7 | 15.3 |
| 3141 | Iowa City | 01 | 18.3 | 18.7 | 19.9 | 6.5 | 8.7 |
| 3141 | Iowa City | 02 | 21.1 | 20.4 | 20.1 | -1.2 | -4.6 |
| 3141 | Iowa City | 03 | 23.5 | 22.3 | 22.3 | 0.0 | -5.5 |
| 3150 | Iowa Falls | K | 16.8 | 15.5 | 18.5 | 19.4 | 10.4 |
| 3150 | Iowa Falls | 01 | 21.5 | 16.4 | 19.3 | 17.4 | -10.5 |
| 3150 | Iowa Falls | 02 | 20.5 | 19.4 | 19.8 | 1.8 | -3.7 |
| 3150 | Iowa Falls | 03 | 21.3 | 21.8 | 19.0 | -12.6 | -10.6 |
| 3154 | Iowa Valley | K | 17.0 | 20.0 | 23.0 | 15.0 | 35.3 |
| 3154 | Iowa Valley | 01 | 18.7 | 26.5 | 18.0 | -32.1 | -3.6 |
| 3154 | Iowa Valley | 02 | 18.7 | 23.5 | 27.5 | 17.0 | 47.3 |
| 3154 | Iowa Valley | 03 | 17.3 | 15.5 | 21.5 | 38.7 | 24.0 |
| 3168 | IKM | K | 15.0 | 18.0 | 24.0 | 33.3 | 60.0 |
| 3168 | IKM | 01 | 14.5 | 21.0 | 19.0 | -9.5 | 31.0 |
| 3168 | IKM | 02 | 16.5 | 13.0 | 21.0 | 61.5 | 27.3 |
| 3168 | IKM | 03 | 17.5 | 13.0 | 12.5 | -3.8 | -28.6 |
| 3186 | Janesville Consolidated | K | 26.0 | 22.0 | 22.0 | 0.0 | -15.4 |
| 3186 | Janesville Consolidated | 01 | 18.0 | 18.0 | 17.0 | -5.6 | -5.6 |
| 3186 | Janesville Consolidated | 02 | 20.0 | 20.0 | 16.0 | -20.0 | -20.0 |
| 3186 | Janesville Consolidated | 03 | 20.0 | 19.0 | 23.0 | 21.1 | 15.0 |
| 3195 | Jefferson-Scranton | K | 24.0 | 21.3 | 18.8 | -11.9 | -21.7 |
| 3195 | Jefferson-Scranton | 01 | 18.8 | 19.8 | 19.8 | 0.0 | 5.1 |
| 3195 | Jefferson-Scranton | 02 | 20.2 | 21.3 | 18.0 | -15.6 | -10.9 |

| District Number | District Name | Grade | AVGCS 1999 | AVGCS 2009 | AVGCS 2010 | Percent Change from 2008-2009 | Percent Change from 1998-1999 |
|-----------------|--------------------|-------|------------|------------|------------|-------------------------------|-------------------------------|
| 3195 | Jefferson-Scranton | 03 | 19.0 | 21.3 | 21.7 | 1.6 | 14.0 |
| 3204 | Jesup | K | 20.3 | 18.0 | 21.7 | 20.4 | 6.6 |
| 3204 | Jesup | 01 | 17.3 | 21.0 | 17.3 | -17.5 | 0.0 |
| 3204 | Jesup | 02 | 25.5 | 20.3 | 21.7 | 6.6 | -15.0 |
| 3204 | Jesup | 03 | 25.0 | 18.3 | 20.3 | 10.9 | -18.7 |
| 3231 | Johnston | K | 23.5 | 21.7 | 22.5 | 3.7 | -4.0 |
| 3231 | Johnston | 01 | 23.4 | 21.8 | 22.3 | 2.3 | -4.7 |
| 3231 | Johnston | 02 | 22.8 | 21.8 | 23.7 | 8.7 | 4.0 |
| 3231 | Johnston | 03 | 23.6 | 22.2 | 22.4 | 0.9 | -5.2 |
| 3312 | Keokuk | K | 17.1 | 16.9 | 15.1 | -10.4 | -11.5 |
| 3312 | Keokuk | 01 | 23.3 | 18.5 | 18.7 | 1.2 | -19.5 |
| 3312 | Keokuk | 02 | 22.3 | 19.6 | 18.6 | -5.1 | -16.5 |
| 3312 | Keokuk | 03 | 21.4 | 18.6 | 19.7 | 6.2 | -7.8 |
| 3330 | Keota | K | 19.0 | 16.0 | 20.0 | 25.0 | 5.3 |
| 3330 | Keota | 01 | 16.0 | 14.0 | 14.5 | 3.6 | -9.4 |
| 3330 | Keota | 02 | 18.0 | 21.0 | 13.5 | -35.7 | -25.0 |
| 3330 | Keota | 03 | 15.5 | 27.0 | 20.0 | -25.9 | 29.0 |
| 3348 | Kingsley-Pierson | K | 13.5 | 19.5 | 13.5 | -30.8 | 0.0 |
| 3348 | Kingsley-Pierson | 01 | 19.5 | 23.0 | 17.0 | -26.1 | -12.8 |
| 3348 | Kingsley-Pierson | 02 | 20.5 | 19.0 | 25.0 | 31.6 | 22.0 |
| 3348 | Kingsley-Pierson | 03 | 17.5 | 22.5 | 18.0 | -20.0 | 2.9 |
| 3375 | Knoxville | K | 23.4 | 16.3 | 20.8 | 28.2 | -11.1 |
| 3375 | Knoxville | 01 | 21.9 | 19.1 | 19.7 | 2.7 | -10.0 |
| 3375 | Knoxville | 02 | 22.1 | 19.1 | 22.3 | 16.7 | 0.9 |
| 3375 | Knoxville | 03 | 21.7 | 20.5 | 24.0 | 17.1 | 10.5 |
| 3420 | Lake Mills | K | 26.0 | 18.0 | 14.5 | -19.4 | -44.2 |
| 3420 | Lake Mills | 01 | 15.0 | 19.7 | 19.7 | 0.0 | 31.1 |
| 3420 | Lake Mills | 02 | 16.7 | 15.0 | 21.0 | 40.0 | 26.0 |
| 3420 | Lake Mills | 03 | 20.3 | 19.0 | 22.5 | 18.4 | 10.7 |
| 3465 | Lamoni | K | 18.0 | 13.0 | 15.5 | 19.2 | -13.9 |
| 3465 | Lamoni | 01 | 13.0 | 25.0 | 15.0 | -40.0 | 15.4 |
| 3465 | Lamoni | 02 | 23.0 | 23.0 | 23.0 | 0.0 | 0.0 |
| 3465 | Lamoni | 03 | 26.0 | 27.0 | 21.0 | -22.2 | -19.2 |
| 3537 | Laurens-Marathon | K | 19.5 | 10.5 | 19.0 | 81.0 | -2.6 |
| 3537 | Laurens-Marathon | 01 | 20.5 | 15.0 | 18.0 | 20.0 | -12.2 |
| 3537 | Laurens-Marathon | 02 | 15.5 | 21.0 | 10.0 | -52.4 | -35.5 |
| 3537 | Laurens-Marathon | 03 | 23.0 | 19.0 | 14.0 | -26.3 | -39.1 |
| 3555 | Lawton-Bronson | K | 20.0 | 15.0 | 17.7 | 17.8 | -11.7 |
| 3555 | Lawton-Bronson | 01 | 25.0 | 18.0 | 17.5 | -2.8 | -30.0 |
| 3555 | Lawton-Bronson | 02 | 16.0 | 21.5 | 20.5 | -4.7 | 28.1 |
| 3555 | Lawton-Bronson | 03 | 27.0 | 18.0 | 20.5 | 13.9 | -24.1 |
| 3600 | Le Mars | K | 21.1 | 21.6 | 18.3 | -15.6 | -13.6 |
| 3600 | Le Mars | 01 | 21.0 | 20.6 | 20.5 | -0.6 | -2.4 |
| 3600 | Le Mars | 02 | 21.6 | 17.8 | 20.8 | 16.9 | -3.8 |
| 3600 | Le Mars | 03 | 20.9 | 20.6 | 20.3 | -1.6 | -2.7 |
| 3609 | Lenox | K | 13.5 | 16.0 | 18.0 | 12.5 | 33.3 |
| 3609 | Lenox | 01 | 15.5 | 13.0 | 16.0 | 23.1 | 3.2 |
| 3609 | Lenox | 02 | 21.0 | 15.0 | 14.5 | -3.3 | -31.0 |
| 3609 | Lenox | 03 | 19.5 | 17.0 | 16.0 | -5.9 | -17.9 |
| 3645 | Lewis Central | K | 22.3 | 20.7 | 21.9 | 5.8 | -1.6 |
| 3645 | Lewis Central | 01 | 20.1 | 22.9 | 23.1 | 1.0 | 14.8 |

| District Number | District Name | Grade | AVGCS 1999 | AVGCS 2009 | AVGCS 2010 | Percent Change from 2008-2009 | Percent Change from 1998-1999 |
|-----------------|--------------------------|-------|------------|------------|------------|-------------------------------|-------------------------------|
| 3645 | Lewis Central | 02 | 21.5 | 24.0 | 25.3 | 5.4 | 17.7 |
| 3645 | Lewis Central | 03 | 23.2 | 25.3 | 24.4 | -3.5 | 5.3 |
| 3691 | North Cedar | K | 14.5 | 15.7 | 19.0 | 21.3 | 31.0 |
| 3691 | North Cedar | 01 | 20.5 | 14.0 | 21.0 | 50.0 | 2.4 |
| 3691 | North Cedar | 02 | 25.0 | 18.5 | 14.8 | -20.3 | -41.0 |
| 3691 | North Cedar | 03 | 23.7 | 17.0 | 17.8 | 4.4 | -25.0 |
| 3715 | Linn-Mar | K | 23.3 | 20.9 | 20.4 | -2.2 | -12.3 |
| 3715 | Linn-Mar | 01 | 23.2 | 21.1 | 21.9 | 4.0 | -5.5 |
| 3715 | Linn-Mar | 02 | 23.5 | 21.6 | 22.0 | 1.9 | -6.3 |
| 3715 | Linn-Mar | 03 | 25.6 | 23.1 | 21.9 | -5.3 | -14.6 |
| 3744 | Lisbon | K | 22.0 | 15.8 | 11.7 | -25.9 | -47.0 |
| 3744 | Lisbon | 01 | 19.0 | 20.5 | 18.3 | -10.6 | -3.5 |
| 3744 | Lisbon | 02 | 24.5 | 23.5 | 19.5 | -17.0 | -20.4 |
| 3744 | Lisbon | 03 | 25.5 | 23.0 | 22.5 | -2.2 | -11.8 |
| 3798 | Logan-Magnolia | K | 16.3 | 18.0 | 22.0 | 22.2 | 34.7 |
| 3798 | Logan-Magnolia | 01 | 18.5 | 15.0 | 22.0 | 46.7 | 18.9 |
| 3798 | Logan-Magnolia | 02 | 22.7 | 15.7 | 16.7 | 6.4 | -26.5 |
| 3798 | Logan-Magnolia | 03 | 18.0 | 20.0 | 16.3 | -18.3 | -9.3 |
| 3816 | Lone Tree | K | 22.0 | 19.5 | 22.0 | 12.8 | 0.0 |
| 3816 | Lone Tree | 01 | 21.5 | 16.5 | 19.0 | 15.2 | -11.6 |
| 3816 | Lone Tree | 02 | 20.5 | 20.0 | 16.5 | -17.5 | -19.5 |
| 3816 | Lone Tree | 03 | 16.0 | 18.5 | 21.0 | 13.5 | 31.3 |
| 3841 | Louisa-Muscatine | K | 17.0 | 15.0 | 15.8 | 5.0 | -7.4 |
| 3841 | Louisa-Muscatine | 01 | 19.3 | 18.0 | 18.3 | 1.9 | -4.8 |
| 3841 | Louisa-Muscatine | 02 | 20.5 | 14.3 | 19.0 | 33.3 | -7.3 |
| 3841 | Louisa-Muscatine | 03 | 22.0 | 19.7 | 18.3 | -6.8 | -16.7 |
| 3897 | LuVerne | K | NA | NA | 20.0 | NA | NA |
| 3897 | LuVerne | 01 | NA | NA | 12.0 | NA | NA |
| 3906 | Lynnville-Sully | K | 20.0 | 19.0 | 13.5 | -28.9 | -32.5 |
| 3906 | Lynnville-Sully | 01 | 17.5 | 12.0 | 19.0 | 58.3 | 8.6 |
| 3906 | Lynnville-Sully | 02 | 19.5 | 18.0 | 23.0 | 27.8 | 17.9 |
| 3906 | Lynnville-Sully | 03 | 17.0 | 14.5 | 19.0 | 31.0 | 11.8 |
| 3942 | Madrid | K | 26.5 | 15.8 | 15.3 | -2.6 | -42.1 |
| 3942 | Madrid | 01 | 16.0 | 17.3 | 16.8 | -3.4 | 4.7 |
| 3942 | Madrid | 02 | 20.5 | 16.7 | 15.7 | -6.0 | -23.6 |
| 3942 | Madrid | 03 | 17.5 | 16.0 | 16.0 | 0.0 | -8.6 |
| 3978 | Malvern | K | 23.0 | 24.0 | 22.0 | -8.3 | -4.3 |
| 3978 | Malvern | 01 | 22.0 | 20.0 | 20.0 | 0.0 | -9.1 |
| 3978 | Malvern | 02 | 25.0 | 15.0 | 16.0 | 6.7 | -36.0 |
| 3978 | Malvern | 03 | 25.0 | 13.0 | 15.0 | 15.4 | -40.0 |
| 4014 | Manning | K | 14.0 | 11.7 | 18.0 | 54.3 | 28.6 |
| 4014 | Manning | 01 | 18.5 | 25.0 | 13.5 | -46.0 | -27.0 |
| 4014 | Manning | 02 | 22.5 | 15.5 | 12.5 | -19.4 | -44.4 |
| 4014 | Manning | 03 | 22.0 | 27.0 | 17.0 | -37.0 | -22.7 |
| 4023 | Manson Northwest Webster | K | 15.0 | 19.0 | 18.3 | -3.5 | 22.2 |
| 4023 | Manson Northwest Webster | 01 | 21.3 | 18.5 | 23.0 | 24.3 | 7.8 |
| 4023 | Manson Northwest Webster | 02 | 18.0 | 19.0 | 19.5 | 2.6 | 8.3 |
| 4023 | Manson Northwest Webster | 03 | 16.0 | 21.0 | 18.5 | -11.9 | 15.6 |
| 4033 | Maple Valley | K | 20.0 | 15.0 | 16.0 | 6.7 | -20.0 |
| 4033 | Maple Valley | 01 | 21.0 | 18.0 | 19.0 | 5.6 | -9.5 |
| 4033 | Maple Valley | 02 | 21.0 | 15.0 | 19.0 | 26.7 | -9.5 |

| District Number | District Name | Grade | AVGCS 1999 | AVGCS 2009 | AVGCS 2010 | Percent Change from 2008-2009 | Percent Change from 1998-1999 |
|-----------------|-------------------------|-------|------------|------------|------------|-------------------------------|-------------------------------|
| 4033 | Maple Valley | 03 | 22.0 | 15.0 | 11.0 | -26.7 | -50.0 |
| 4041 | Maquoketa | K | 18.8 | 17.4 | 16.8 | -3.4 | -10.6 |
| 4041 | Maquoketa | 01 | 24.2 | 18.4 | 16.8 | -8.7 | -30.6 |
| 4041 | Maquoketa | 02 | 18.0 | 19.6 | 23.8 | 21.2 | 31.9 |
| 4041 | Maquoketa | 03 | 19.6 | 18.3 | 23.8 | 30.1 | 21.2 |
| 4043 | Maquoketa Valley | K | 16.0 | 17.3 | 18.7 | 7.7 | 16.7 |
| 4043 | Maquoketa Valley | 01 | 22.0 | 14.7 | 18.0 | 22.7 | -18.2 |
| 4043 | Maquoketa Valley | 02 | 20.0 | 16.3 | 22.0 | 34.7 | 10.0 |
| 4043 | Maquoketa Valley | 03 | 23.7 | 16.0 | 18.7 | 16.7 | -21.1 |
| 4068 | Marcus-Meriden-Cleghorn | K | 18.0 | 9.3 | 16.0 | 71.4 | -11.1 |
| 4068 | Marcus-Meriden-Cleghorn | 01 | 16.0 | 11.5 | 26.0 | 126.1 | 62.5 |
| 4068 | Marcus-Meriden-Cleghorn | 02 | 16.0 | 21.0 | 14.0 | -33.3 | -12.5 |
| 4068 | Marcus-Meriden-Cleghorn | 03 | 21.5 | 23.0 | 25.0 | 8.7 | 16.3 |
| 4086 | Marion Independent | K | 20.2 | 23.0 | 20.8 | -9.8 | 2.9 |
| 4086 | Marion Independent | 01 | 23.0 | 18.3 | 21.3 | 16.4 | -7.5 |
| 4086 | Marion Independent | 02 | 21.8 | 20.1 | 21.7 | 7.6 | -0.8 |
| 4086 | Marion Independent | 03 | 22.3 | 23.1 | 20.9 | -9.9 | -6.6 |
| 4104 | Marshalltown | K | 24.5 | 20.9 | 23.8 | 13.7 | -2.7 |
| 4104 | Marshalltown | 01 | 22.5 | 20.5 | 20.9 | 1.7 | -7.0 |
| 4104 | Marshalltown | 02 | 21.8 | 21.0 | 21.8 | 3.6 | -0.1 |
| 4104 | Marshalltown | 03 | 22.5 | 21.7 | 21.5 | -1.2 | -4.6 |
| 4122 | Martensdale-St Marys | K | 15.0 | 22.5 | 16.0 | -28.9 | 6.7 |
| 4122 | Martensdale-St Marys | 01 | 17.0 | 17.0 | 21.0 | 23.5 | 23.5 |
| 4122 | Martensdale-St Marys | 02 | 17.0 | 18.0 | 17.0 | -5.6 | 0.0 |
| 4122 | Martensdale-St Marys | 03 | 19.5 | 23.0 | 19.0 | -17.4 | -2.6 |
| 4131 | Mason City | K | 21.7 | 22.0 | 25.3 | 15.0 | 16.7 |
| 4131 | Mason City | 01 | 20.3 | 21.1 | 22.0 | 4.4 | 8.6 |
| 4131 | Mason City | 02 | 21.7 | 25.2 | 22.2 | -12.0 | 2.1 |
| 4131 | Mason City | 03 | 23.9 | 23.5 | 25.1 | 6.7 | 4.8 |
| 4149 | MOC-Floyd Valley | K | 18.8 | 14.3 | 19.3 | 34.9 | 2.8 |
| 4149 | MOC-Floyd Valley | 01 | 17.0 | 14.7 | 14.5 | -1.1 | -14.7 |
| 4149 | MOC-Floyd Valley | 02 | 19.4 | 18.2 | 18.8 | 3.3 | -3.1 |
| 4149 | MOC-Floyd Valley | 03 | 18.6 | 21.5 | 18.0 | -16.3 | -3.2 |
| 4203 | Mediapolis | K | 22.0 | 14.3 | 15.7 | 9.3 | -28.8 |
| 4203 | Mediapolis | 01 | 18.0 | 16.7 | 14.7 | -12.0 | -18.5 |
| 4203 | Mediapolis | 02 | 18.7 | 18.0 | 16.7 | -7.4 | -10.7 |
| 4203 | Mediapolis | 03 | 20.0 | 19.3 | 18.3 | -5.2 | -8.3 |
| 4212 | Melcher-Dallas | K | 14.0 | 13.5 | 24.0 | 77.8 | 71.4 |
| 4212 | Melcher-Dallas | 01 | 18.0 | 17.0 | 13.5 | -20.6 | -25.0 |
| 4212 | Melcher-Dallas | 02 | 23.0 | 21.0 | 17.0 | -19.0 | -26.1 |
| 4212 | Melcher-Dallas | 03 | 17.5 | 22.0 | 21.0 | -4.5 | 20.0 |
| 4269 | Midland | K | 15.0 | 18.0 | 16.0 | -11.1 | 6.7 |
| 4269 | Midland | 01 | 16.0 | 16.5 | 14.5 | -12.1 | -9.4 |
| 4269 | Midland | 02 | 15.7 | 19.5 | 14.0 | -28.2 | -10.6 |
| 4269 | Midland | 03 | 17.3 | 18.0 | 20.0 | 11.1 | 15.4 |
| 4271 | Mid-Prairie | K | 17.6 | 17.2 | 20.2 | 17.4 | 14.8 |
| 4271 | Mid-Prairie | 01 | 17.8 | 18.2 | 17.4 | -4.4 | -2.2 |
| 4271 | Mid-Prairie | 02 | 18.6 | 19.8 | 18.4 | -7.1 | -1.1 |
| 4271 | Mid-Prairie | 03 | 19.6 | 20.0 | 20.8 | 3.8 | 5.9 |
| 4356 | Missouri Valley | K | 21.3 | 18.8 | 17.0 | -9.3 | -20.3 |
| 4356 | Missouri Valley | 01 | 23.3 | 17.0 | 18.8 | 10.3 | -19.6 |

| District Number | District Name | Grade | AVGCS 1999 | AVGCS 2009 | AVGCS 2010 | Percent Change from 2008-2009 | Percent Change from 1998-1999 |
|-----------------|-------------------|-------|------------|------------|------------|-------------------------------|-------------------------------|
| 4356 | Missouri Valley | 02 | 20.0 | 18.0 | 16.7 | -7.4 | -16.7 |
| 4356 | Missouri Valley | 03 | 23.0 | 18.3 | 19.0 | 4.1 | -17.4 |
| 4419 | MFL MarMac | K | 16.0 | 23.3 | 19.8 | -15.4 | 23.4 |
| 4419 | MFL MarMac | 01 | 18.0 | 19.0 | 21.0 | 10.5 | 16.7 |
| 4419 | MFL MarMac | 02 | 23.3 | 20.3 | 16.3 | -19.7 | -29.7 |
| 4419 | MFL MarMac | 03 | 17.0 | 18.3 | 19.7 | 7.3 | 15.7 |
| 4437 | Montezuma | K | 15.5 | 18.5 | 17.5 | -5.4 | 12.9 |
| 4437 | Montezuma | 01 | 23.0 | 21.0 | 19.0 | -9.5 | -17.4 |
| 4437 | Montezuma | 02 | 22.0 | 18.5 | 19.0 | 2.7 | -13.6 |
| 4437 | Montezuma | 03 | 21.5 | 22.0 | 19.0 | -13.6 | -11.6 |
| 4446 | Monticello | K | 18.0 | 19.5 | 21.5 | 10.3 | 19.4 |
| 4446 | Monticello | 01 | 17.3 | 18.5 | 21.0 | 13.5 | 21.7 |
| 4446 | Monticello | 02 | 25.3 | 22.0 | 22.0 | 0.0 | -13.2 |
| 4446 | Monticello | 03 | 25.0 | 24.7 | 21.7 | -12.2 | -13.3 |
| 4491 | Moravia | K | 22.0 | 15.5 | 13.5 | -12.9 | -38.6 |
| 4491 | Moravia | 01 | 16.0 | 11.5 | 18.0 | 56.5 | 12.5 |
| 4491 | Moravia | 02 | 16.0 | 17.0 | 24.0 | 41.2 | 50.0 |
| 4491 | Moravia | 03 | 16.0 | 18.0 | 15.0 | -16.7 | -6.3 |
| 4505 | Mormon Trail | K | 17.0 | 21.0 | 15.0 | -28.6 | -11.8 |
| 4505 | Mormon Trail | 01 | 13.5 | 13.0 | 21.0 | 61.5 | 55.6 |
| 4505 | Mormon Trail | 02 | 20.0 | 16.0 | 13.0 | -18.8 | -35.0 |
| 4505 | Mormon Trail | 03 | 20.0 | 18.0 | 14.0 | -22.2 | -30.0 |
| 4509 | Morning Sun | K | 17.0 | 18.0 | 19.0 | 5.6 | 11.8 |
| 4509 | Morning Sun | 01 | 19.0 | 14.0 | 18.0 | 28.6 | -5.3 |
| 4509 | Morning Sun | 02 | 18.0 | 18.0 | 15.0 | -16.7 | -16.7 |
| 4509 | Morning Sun | 03 | 23.0 | 18.0 | 21.0 | 16.7 | -8.7 |
| 4518 | Moulton-Udell | K | 22.0 | 16.0 | 15.0 | -6.3 | -31.8 |
| 4518 | Moulton-Udell | 01 | 23.0 | 12.0 | 17.0 | 41.7 | -26.1 |
| 4518 | Moulton-Udell | 02 | 24.0 | 12.0 | 12.0 | 0.0 | -50.0 |
| 4518 | Moulton-Udell | 03 | 23.0 | 13.0 | 11.0 | -15.4 | -52.2 |
| 4527 | Mount Ayr | K | 18.7 | 18.0 | 16.5 | -8.3 | -11.6 |
| 4527 | Mount Ayr | 01 | 18.5 | 16.0 | 18.0 | 12.5 | -2.7 |
| 4527 | Mount Ayr | 02 | 20.5 | 16.7 | 24.0 | 44.0 | 17.1 |
| 4527 | Mount Ayr | 03 | 15.0 | 24.0 | 25.5 | 6.3 | 70.0 |
| 4536 | Mount Pleasant | K | 22.3 | 19.5 | 17.4 | -10.9 | -22.0 |
| 4536 | Mount Pleasant | 01 | 20.9 | 18.4 | 19.4 | 5.4 | -7.1 |
| 4536 | Mount Pleasant | 02 | 22.5 | 18.8 | 17.9 | -4.7 | -20.6 |
| 4536 | Mount Pleasant | 03 | 18.6 | 19.9 | 19.4 | -2.5 | 4.3 |
| 4554 | Mount Vernon | K | 16.3 | 21.5 | 21.3 | -1.2 | 30.8 |
| 4554 | Mount Vernon | 01 | 21.8 | 19.0 | 17.8 | -6.3 | -18.2 |
| 4554 | Mount Vernon | 02 | 21.5 | 22.3 | 20.0 | -10.1 | -7.0 |
| 4554 | Mount Vernon | 03 | 18.5 | 18.6 | 21.5 | 15.6 | 16.2 |
| 4572 | Murray | K | 23.0 | 21.0 | 27.0 | 28.6 | 17.4 |
| 4572 | Murray | 01 | 23.0 | 21.0 | 26.0 | 23.8 | 13.0 |
| 4572 | Murray | 02 | 22.0 | 26.0 | 22.0 | -15.4 | 0.0 |
| 4572 | Murray | 03 | 30.0 | 25.0 | 26.0 | 4.0 | -13.3 |
| 4581 | Muscatine | K | 19.9 | 21.8 | 20.1 | -8.0 | 0.8 |
| 4581 | Muscatine | 01 | 19.7 | 21.7 | 20.3 | -6.6 | 2.7 |
| 4581 | Muscatine | 02 | 23.2 | 18.6 | 21.3 | 14.3 | -8.5 |
| 4581 | Muscatine | 03 | 20.7 | 20.9 | 20.1 | -3.8 | -2.9 |
| 4599 | Nashua-Plainfield | K | 19.0 | 18.0 | 16.3 | -9.3 | -14.0 |

| District Number | District Name | Grade | AVGCS 1999 | AVGCS 2009 | AVGCS 2010 | Percent Change from 2008-2009 | Percent Change from 1998-1999 |
|-----------------|-------------------------|-------|------------|------------|------------|-------------------------------|-------------------------------|
| 4599 | Nashua-Plainfield | 01 | 17.7 | 16.0 | 15.7 | -2.1 | -11.3 |
| 4599 | Nashua-Plainfield | 02 | 20.3 | 16.0 | 15.5 | -3.1 | -23.8 |
| 4599 | Nashua-Plainfield | 03 | 22.3 | 18.0 | 15.7 | -13.0 | -29.9 |
| 4617 | Nevada | K | 17.3 | 17.2 | 17.6 | 2.3 | 2.2 |
| 4617 | Nevada | 01 | 19.0 | 20.7 | 18.3 | -11.7 | -3.9 |
| 4617 | Nevada | 02 | 18.4 | 22.7 | 20.7 | -8.8 | 12.3 |
| 4617 | Nevada | 03 | 25.0 | 21.7 | 22.0 | 1.5 | -12.0 |
| 4644 | Newell-Fonda | K | 19.0 | 22.0 | 17.5 | -20.5 | -7.9 |
| 4644 | Newell-Fonda | 01 | 14.5 | 22.0 | 22.0 | 0.0 | 51.7 |
| 4644 | Newell-Fonda | 02 | 18.0 | 19.0 | 24.0 | 26.3 | 33.3 |
| 4644 | Newell-Fonda | 03 | 19.5 | 18.0 | 24.0 | 33.3 | 23.1 |
| 4662 | New Hampton | K | 17.5 | 17.8 | 17.7 | -0.5 | 1.0 |
| 4662 | New Hampton | 01 | 20.8 | 19.7 | 17.0 | -13.6 | -18.1 |
| 4662 | New Hampton | 02 | 22.8 | 23.0 | 21.0 | -8.7 | -7.7 |
| 4662 | New Hampton | 03 | 22.8 | 18.0 | 21.3 | 18.1 | -6.6 |
| 4689 | New London | K | 16.7 | 17.5 | 20.0 | 14.3 | 20.0 |
| 4689 | New London | 01 | 19.0 | 15.7 | 19.0 | 21.3 | 0.0 |
| 4689 | New London | 02 | 17.5 | 18.0 | 16.0 | -11.1 | -8.6 |
| 4689 | New London | 03 | 24.5 | 20.0 | 18.0 | -10.0 | -26.5 |
| 4725 | Newton | K | 21.4 | 17.6 | 19.4 | 10.0 | -9.6 |
| 4725 | Newton | 01 | 22.5 | 22.7 | 19.5 | -14.4 | -13.4 |
| 4725 | Newton | 02 | 24.0 | 21.1 | 22.5 | 6.9 | -6.1 |
| 4725 | Newton | 03 | 22.7 | 21.4 | 21.2 | -0.9 | -6.8 |
| 4751 | Nishna Valley | K | 20.0 | 18.0 | 17.0 | -5.6 | -15.0 |
| 4751 | Nishna Valley | 01 | 24.0 | 27.0 | 18.0 | -33.3 | -25.0 |
| 4751 | Nishna Valley | 02 | 24.0 | 13.0 | 24.0 | 84.6 | 0.0 |
| 4751 | Nishna Valley | 03 | 24.0 | 13.0 | 12.0 | -7.7 | -50.0 |
| 4761 | Nora Springs-Rock Falls | K | 18.5 | 12.0 | 17.0 | 41.7 | -8.1 |
| 4761 | Nora Springs-Rock Falls | 01 | 19.0 | 16.5 | 11.0 | -33.3 | -42.1 |
| 4761 | Nora Springs-Rock Falls | 02 | 20.0 | 13.5 | 15.5 | 14.8 | -22.5 |
| 4761 | Nora Springs-Rock Falls | 03 | 19.0 | 20.0 | 12.5 | -37.5 | -34.2 |
| 4772 | North Central | K | 20.0 | 15.0 | 16.0 | 6.7 | -20.0 |
| 4772 | North Central | 01 | 21.5 | 10.5 | 16.5 | 57.1 | -23.3 |
| 4772 | North Central | 02 | 25.5 | 18.5 | 21.0 | 13.5 | -17.6 |
| 4772 | North Central | 03 | 18.5 | 15.0 | 17.5 | 16.7 | -5.4 |
| 4773 | Northeast | K | 13.5 | 25.5 | 20.0 | -21.6 | 48.1 |
| 4773 | Northeast | 01 | 18.8 | 21.0 | 21.0 | 0.0 | 11.5 |
| 4773 | Northeast | 02 | 17.7 | 19.0 | 23.0 | 21.1 | 30.2 |
| 4773 | Northeast | 03 | 20.0 | 25.5 | 19.0 | -25.5 | -5.0 |
| 4774 | North Fayette | K | 22.8 | 16.5 | 15.8 | -4.5 | -30.9 |
| 4774 | North Fayette | 01 | 21.0 | 19.7 | 17.0 | -13.6 | -19.0 |
| 4774 | North Fayette | 02 | 20.3 | 18.0 | 19.7 | 9.3 | -2.9 |
| 4774 | North Fayette | 03 | 20.4 | 19.3 | 18.7 | -3.4 | -8.5 |
| 4775 | Northeast Hamilton | 01 | 23.0 | 17.0 | 15.0 | -11.8 | -34.8 |
| 4775 | Northeast Hamilton | 02 | 18.0 | 17.0 | 16.0 | -5.9 | -11.1 |
| 4775 | Northeast Hamilton | 03 | 26.0 | 20.0 | 17.0 | -15.0 | -34.6 |
| 4775 | Northeast Hamilton | K | 22.0 | 15.0 | 16.0 | 6.7 | -27.3 |
| 4776 | North Mahaska | K | 18.0 | 17.3 | 14.0 | -19.2 | -22.2 |
| 4776 | North Mahaska | 01 | 20.5 | 19.5 | 16.5 | -15.4 | -19.5 |
| 4776 | North Mahaska | 02 | 19.5 | 16.0 | 20.0 | 25.0 | 2.6 |
| 4776 | North Mahaska | 03 | 21.0 | 22.5 | 17.0 | -24.4 | -19.0 |

| District Number | District Name | Grade | AVGCS 1999 | AVGCS 2009 | AVGCS 2010 | Percent Change from 2008-2009 | Percent Change from 1998-1999 |
|-----------------|-------------------|-------|------------|------------|------------|-------------------------------|-------------------------------|
| 4777 | North Linn | K | 16.7 | 13.8 | 16.5 | 19.6 | -1.0 |
| 4777 | North Linn | 01 | 17.3 | 18.3 | 15.3 | -16.8 | -12.0 |
| 4777 | North Linn | 02 | 17.8 | 27.5 | 19.3 | -29.7 | 8.9 |
| 4777 | North Linn | 03 | 20.0 | 21.0 | 27.0 | 28.6 | 35.0 |
| 4778 | North Kossuth | K | 13.0 | 19.0 | 23.0 | 21.1 | 76.9 |
| 4778 | North Kossuth | 01 | 13.0 | 15.0 | 18.0 | 20.0 | 38.5 |
| 4778 | North Kossuth | 02 | 24.0 | 12.0 | 17.0 | 41.7 | -29.2 |
| 4778 | North Kossuth | 03 | 18.0 | 22.0 | 17.0 | -22.7 | -5.6 |
| 4779 | North Polk | K | 14.6 | 22.4 | 18.8 | -16.1 | 28.8 |
| 4779 | North Polk | 01 | 19.3 | 20.5 | 22.6 | 10.2 | 17.4 |
| 4779 | North Polk | 02 | 15.3 | 19.2 | 20.8 | 8.1 | 35.3 |
| 4779 | North Polk | 03 | 18.3 | 18.8 | 19.8 | 5.3 | 8.5 |
| 4784 | North Scott | K | 21.8 | 17.8 | 19.2 | 8.1 | -12.0 |
| 4784 | North Scott | 01 | 21.6 | 18.7 | 17.9 | -4.3 | -17.0 |
| 4784 | North Scott | 02 | 21.9 | 19.0 | 19.1 | 0.5 | -12.7 |
| 4784 | North Scott | 03 | 23.9 | 20.5 | 20.6 | 0.9 | -13.7 |
| 4785 | North Tama County | K | 35.0 | 18.5 | 18.5 | 0.0 | -47.1 |
| 4785 | North Tama County | 01 | 21.5 | 19.5 | 19.0 | -2.6 | -11.6 |
| 4785 | North Tama County | 02 | 13.5 | 16.5 | 19.5 | 18.2 | 44.4 |
| 4785 | North Tama County | 03 | 15.5 | 18.5 | 17.0 | -8.1 | 9.7 |
| 4787 | North Winneshiek | K | NA | 19.0 | 17.0 | -10.5 | NA |
| 4787 | North Winneshiek | 01 | NA | 19.0 | 15.0 | -21.1 | NA |
| 4787 | North Winneshiek | 02 | NA | 20.0 | 19.0 | -5.0 | NA |
| 4787 | North Winneshiek | 03 | NA | 19.0 | 21.0 | 10.5 | NA |
| 4788 | Northwood-Kensett | K | 17.0 | 20.0 | 20.0 | 0.0 | 17.6 |
| 4788 | Northwood-Kensett | 01 | 21.0 | 14.5 | 20.0 | 37.9 | -4.8 |
| 4788 | Northwood-Kensett | 02 | 24.0 | 15.5 | 15.0 | -3.2 | -37.5 |
| 4788 | Northwood-Kensett | 03 | 20.5 | 18.0 | 18.0 | 0.0 | -12.2 |
| 4797 | Norwalk | K | 21.6 | 15.8 | 19.9 | 26.3 | -7.8 |
| 4797 | Norwalk | 01 | 20.8 | 18.2 | 20.8 | 13.9 | -0.4 |
| 4797 | Norwalk | 02 | 23.3 | 21.6 | 21.3 | -1.1 | -8.6 |
| 4797 | Norwalk | 03 | 24.0 | 22.4 | 22.1 | -1.5 | -7.9 |
| 4860 | Odebolt-Arthur | K | 13.0 | 15.0 | 20.0 | 33.3 | 53.8 |
| 4860 | Odebolt-Arthur | 01 | 13.0 | 15.0 | 14.5 | -3.3 | 11.5 |
| 4860 | Odebolt-Arthur | 02 | 19.0 | 23.0 | 15.0 | -34.8 | -21.1 |
| 4860 | Odebolt-Arthur | 03 | 19.0 | 13.0 | 20.0 | 53.8 | 5.3 |
| 4869 | Oelwein | K | 23.3 | 18.3 | 20.0 | 9.1 | -14.0 |
| 4869 | Oelwein | 01 | 19.3 | 15.6 | 18.2 | 16.7 | -5.5 |
| 4869 | Oelwein | 02 | 21.3 | 17.4 | 19.5 | 12.1 | -8.2 |
| 4869 | Oelwein | 03 | 24.0 | 15.5 | 22.0 | 41.9 | -8.3 |
| 4878 | Ogden | K | 17.7 | 19.3 | 16.7 | -13.8 | -5.7 |
| 4878 | Ogden | 01 | 16.7 | 16.3 | 18.3 | 12.2 | 10.0 |
| 4878 | Ogden | 02 | 18.0 | 14.7 | 17.0 | 15.9 | -5.6 |
| 4878 | Ogden | 03 | 19.3 | 16.3 | 22.7 | 38.8 | 17.2 |
| 4890 | Okoboji | K | 23.7 | 21.3 | 23.0 | 7.8 | -2.8 |
| 4890 | Okoboji | 01 | 22.3 | 18.7 | 23.7 | 26.8 | 6.0 |
| 4890 | Okoboji | 02 | 23.3 | 21.7 | 18.7 | -13.8 | -20.0 |
| 4890 | Okoboji | 03 | 22.7 | 19.0 | 24.0 | 26.3 | 5.9 |
| 4905 | Olin Consolidated | K | 21.0 | 15.0 | 17.0 | 13.3 | -19.0 |
| 4905 | Olin Consolidated | 01 | 22.0 | 15.0 | 12.0 | -20.0 | -45.5 |
| 4905 | Olin Consolidated | 02 | 17.0 | 16.0 | 14.0 | -12.5 | -17.6 |

| District Number | District Name | Grade | AVGCS 1999 | AVGCS 2009 | AVGCS 2010 | Percent Change from 2008-2009 | Percent Change from 1998-1999 |
|-----------------|-------------------|-------|------------|------------|------------|-------------------------------|-------------------------------|
| 4905 | Olin Consolidated | 03 | 18.0 | 10.0 | 12.0 | 20.0 | -33.3 |
| 4978 | Orient-Macksburg | K | 19.0 | 15.0 | 11.0 | -26.7 | -42.1 |
| 4978 | Orient-Macksburg | 01 | 22.0 | 8.0 | 16.0 | 100.0 | -27.3 |
| 4978 | Orient-Macksburg | 02 | 15.5 | 16.0 | 7.0 | -56.3 | -54.8 |
| 4978 | Orient-Macksburg | 03 | 28.0 | 9.0 | 14.0 | 55.6 | -50.0 |
| 4995 | Osage | K | 18.5 | 15.0 | 18.0 | 20.0 | -2.7 |
| 4995 | Osage | 01 | 20.7 | 17.5 | 19.7 | 12.4 | -4.8 |
| 4995 | Osage | 02 | 20.8 | 20.3 | 23.0 | 13.1 | 10.8 |
| 4995 | Osage | 03 | 20.0 | 23.7 | 22.7 | -4.2 | 13.3 |
| 5013 | Oskaloosa | K | 23.6 | 26.3 | 22.6 | -13.9 | -4.2 |
| 5013 | Oskaloosa | 01 | 21.4 | 25.1 | 22.6 | -10.0 | 5.8 |
| 5013 | Oskaloosa | 02 | 22.0 | 23.9 | 21.5 | -9.9 | -2.3 |
| 5013 | Oskaloosa | 03 | 24.0 | 24.3 | 25.3 | 4.3 | 5.4 |
| 5049 | Ottumwa | K | 19.8 | 19.4 | 20.1 | 3.4 | 1.3 |
| 5049 | Ottumwa | 01 | 20.3 | 19.4 | 19.1 | -1.7 | -6.3 |
| 5049 | Ottumwa | 02 | 21.1 | 19.9 | 19.4 | -2.4 | -7.8 |
| 5049 | Ottumwa | 03 | 24.1 | 19.9 | 19.0 | -4.7 | -21.3 |
| 5121 | Panorama | K | 24.0 | 18.3 | 19.7 | 7.3 | -18.1 |
| 5121 | Panorama | 01 | 16.0 | 18.3 | 19.7 | 7.3 | 22.9 |
| 5121 | Panorama | 02 | 20.7 | 18.0 | 17.3 | -3.7 | -16.1 |
| 5121 | Panorama | 03 | 25.5 | 20.3 | 19.0 | -6.6 | -25.5 |
| 5139 | Paton-Churdan | K | 14.0 | 10.0 | 11.0 | 10.0 | -21.4 |
| 5139 | Paton-Churdan | 01 | 14.0 | 10.0 | 10.0 | 0.0 | -28.6 |
| 5139 | Paton-Churdan | 02 | 15.0 | 13.0 | 14.0 | 7.7 | -6.7 |
| 5139 | Paton-Churdan | 03 | 9.0 | 15.0 | 15.0 | 0.0 | 66.7 |
| 5160 | PCM | K | 23.0 | 17.2 | 14.8 | -14.2 | -35.9 |
| 5160 | PCM | 01 | 20.5 | 18.8 | 21.3 | 13.3 | 3.7 |
| 5160 | PCM | 02 | 20.5 | 22.0 | 18.5 | -15.9 | -9.8 |
| 5160 | PCM | 03 | 17.0 | 22.3 | 22.5 | 0.7 | 32.4 |
| 5163 | Pekin | K | 20.3 | 21.0 | 24.5 | 16.7 | 20.5 |
| 5163 | Pekin | 01 | 23.3 | 25.5 | 19.0 | -25.5 | -18.6 |
| 5163 | Pekin | 02 | 22.0 | 24.0 | 25.5 | 6.3 | 15.9 |
| 5163 | Pekin | 03 | 21.0 | 20.3 | 22.5 | 10.7 | 7.1 |
| 5166 | Pella | K | 22.1 | 24.1 | 21.5 | -10.9 | -2.9 |
| 5166 | Pella | 01 | 21.9 | 20.6 | 23.4 | 13.3 | 6.9 |
| 5166 | Pella | 02 | 22.2 | 20.6 | 20.3 | -1.8 | -8.6 |
| 5166 | Pella | 03 | 20.1 | 22.3 | 24.1 | 8.3 | 19.9 |
| 5184 | Perry | K | 21.2 | 17.1 | 19.6 | 14.2 | -7.5 |
| 5184 | Perry | 01 | 17.2 | 21.4 | 20.3 | -5.1 | 18.4 |
| 5184 | Perry | 02 | 21.7 | 20.7 | 21.4 | 3.7 | -1.1 |
| 5184 | Perry | 03 | 19.2 | 22.7 | 20.7 | -8.8 | 7.8 |
| 5250 | Pleasant Valley | K | 19.0 | 19.1 | 20.2 | 6.0 | 6.5 |
| 5250 | Pleasant Valley | 01 | 19.0 | 20.9 | 20.2 | -3.6 | 6.1 |
| 5250 | Pleasant Valley | 02 | 21.4 | 22.2 | 21.9 | -1.1 | 2.4 |
| 5250 | Pleasant Valley | 03 | 22.5 | 22.0 | 23.1 | 4.9 | 2.6 |
| 5256 | Pleasantville | K | NA | 25.5 | 23.5 | -7.8 | NA |
| 5256 | Pleasantville | 01 | NA | 19.7 | 25.5 | 29.7 | NA |
| 5256 | Pleasantville | 02 | NA | 25.5 | 19.7 | -22.9 | NA |
| 5256 | Pleasantville | 03 | NA | 21.7 | 25.0 | 15.4 | NA |
| 5283 | Pocahontas Area | K | 12.3 | 15.3 | 12.7 | -17.4 | 3.4 |
| 5283 | Pocahontas Area | 01 | 17.0 | 14.0 | 15.0 | 7.1 | -11.8 |

| District Number | District Name | Grade | AVGCS 1999 | AVGCS 2009 | AVGCS 2010 | Percent Change from 2008-2009 | Percent Change from 1998-1999 |
|-----------------|----------------------|-------|------------|------------|------------|-------------------------------|-------------------------------|
| 5283 | Pocahontas Area | 02 | 19.3 | 13.5 | 15.5 | 14.8 | -19.8 |
| 5283 | Pocahontas Area | 03 | 19.0 | 14.5 | 15.5 | 6.9 | -18.4 |
| 5301 | Pomeroy-Palmer | K | 13.0 | 9.0 | 16.0 | 77.8 | 23.1 |
| 5301 | Pomeroy-Palmer | 01 | 21.0 | 11.0 | 7.0 | -36.4 | -66.7 |
| 5301 | Pomeroy-Palmer | 02 | 18.0 | 17.0 | 13.0 | -23.5 | -27.8 |
| 5301 | Pomeroy-Palmer | 03 | 18.0 | 6.0 | 16.0 | 166.7 | -11.1 |
| 5310 | Postville | K | 20.3 | 12.3 | 13.3 | 8.2 | -34.8 |
| 5310 | Postville | 01 | 19.7 | 24.0 | 18.0 | -25.0 | -8.5 |
| 5310 | Postville | 02 | 16.5 | 19.5 | 18.0 | -7.7 | 9.1 |
| 5310 | Postville | 03 | 18.5 | 23.0 | 16.5 | -28.3 | -10.8 |
| 5325 | Prairie Valley | K | 20.0 | 17.5 | 25.5 | 45.7 | 27.5 |
| 5325 | Prairie Valley | 01 | 19.0 | 21.5 | 19.0 | -11.6 | 0.0 |
| 5325 | Prairie Valley | 02 | 22.3 | 22.0 | 22.5 | 2.3 | 0.7 |
| 5325 | Prairie Valley | 03 | 20.3 | 23.0 | 23.5 | 2.2 | 15.6 |
| 5328 | Prescott | K | 10.0 | 3.0 | 8.0 | 166.7 | -20.0 |
| 5328 | Prescott | 01 | 8.0 | NA | NA | NA | NA |
| 5328 | Prescott | 02 | 5.0 | NA | NA | NA | NA |
| 5328 | Prescott | 03 | 10.0 | 6.0 | NA | NA | NA |
| 5337 | Preston | K | 14.0 | 10.0 | 12.0 | 20.0 | -14.3 |
| 5337 | Preston | 01 | 16.0 | 15.5 | 21.0 | 35.5 | 31.3 |
| 5337 | Preston | 02 | 25.0 | 13.0 | 17.0 | 30.8 | -32.0 |
| 5337 | Preston | 03 | 23.0 | 15.5 | 12.0 | -22.6 | -47.8 |
| 5463 | Red Oak | K | 20.6 | 20.8 | 18.2 | -12.7 | -11.8 |
| 5463 | Red Oak | 01 | 21.6 | 17.6 | 21.0 | 19.3 | -2.8 |
| 5463 | Red Oak | 02 | 20.8 | 17.4 | 16.8 | -3.4 | -19.2 |
| 5463 | Red Oak | 03 | 20.2 | 18.5 | 17.0 | -8.1 | -15.8 |
| 5486 | Remsen-Union | K | 17.0 | 23.0 | 22.0 | -4.3 | 29.4 |
| 5486 | Remsen-Union | 01 | 13.0 | 15.0 | 21.0 | 40.0 | 61.5 |
| 5486 | Remsen-Union | 02 | 13.5 | 21.0 | 16.0 | -23.8 | 18.5 |
| 5486 | Remsen-Union | 03 | 25.0 | 12.5 | 21.0 | 68.0 | -16.0 |
| 5508 | Riceville | K | 16.0 | 14.0 | 12.0 | -14.3 | -25.0 |
| 5508 | Riceville | 01 | 14.5 | 11.0 | 14.5 | 31.8 | 0.0 |
| 5508 | Riceville | 02 | 18.5 | 16.0 | 21.0 | 31.3 | 13.5 |
| 5508 | Riceville | 03 | 21.5 | 20.0 | 17.0 | -15.0 | -20.9 |
| 5510 | Riverside | K | 19.0 | 22.5 | 19.5 | -13.3 | 2.6 |
| 5510 | Riverside | 01 | 21.0 | 25.0 | 22.5 | -10.0 | 7.1 |
| 5510 | Riverside | 02 | 21.0 | 20.5 | 23.0 | 12.2 | 9.5 |
| 5510 | Riverside | 03 | 23.0 | 15.5 | 21.0 | 35.5 | -8.7 |
| 5607 | Rock Valley | K | 23.0 | 16.3 | 18.7 | 14.3 | -18.8 |
| 5607 | Rock Valley | 01 | 22.0 | 14.3 | 15.7 | 9.3 | -28.8 |
| 5607 | Rock Valley | 02 | 18.0 | 16.3 | 16.3 | 0.0 | -9.3 |
| 5607 | Rock Valley | 03 | 25.0 | 20.5 | 23.5 | 14.6 | -6.0 |
| 5616 | Rockwell-Swaledale | K | 20.5 | 11.5 | 11.0 | -4.3 | -46.3 |
| 5616 | Rockwell-Swaledale | 01 | 17.0 | 17.0 | 22.0 | 29.4 | 29.4 |
| 5616 | Rockwell-Swaledale | 02 | 13.0 | 21.0 | 18.0 | -14.3 | 38.5 |
| 5616 | Rockwell-Swaledale | 03 | 14.5 | 22.0 | 22.0 | 0.0 | 51.7 |
| 5625 | Rockwell City-Lytton | K | 11.8 | 17.0 | 14.0 | -17.6 | 19.1 |
| 5625 | Rockwell City-Lytton | 01 | 14.7 | 16.5 | 19.5 | 18.2 | 33.0 |
| 5625 | Rockwell City-Lytton | 02 | 14.0 | 19.0 | 16.0 | -15.8 | 14.3 |
| 5625 | Rockwell City-Lytton | 03 | 16.3 | 21.0 | 19.0 | -9.5 | 16.3 |
| 5643 | Roland-Story | K | 18.0 | 20.5 | 19.3 | -6.1 | 6.9 |

| District Number | District Name | Grade | AVGCS 1999 | AVGCS 2009 | AVGCS 2010 | Percent Change from 2008-2009 | Percent Change from 1998-1999 |
|-----------------|-------------------------|-------|------------|------------|------------|-------------------------------|-------------------------------|
| 5643 | Roland-Story | 01 | 19.4 | 18.5 | 20.0 | 8.1 | 3.1 |
| 5643 | Roland-Story | 02 | 21.3 | 18.4 | 17.0 | -7.6 | -20.0 |
| 5643 | Roland-Story | 03 | 23.5 | 27.0 | 24.3 | -9.9 | 3.5 |
| 5697 | Rudd-Rockford-Marble Rk | K | 15.0 | 16.0 | 15.0 | -6.3 | 0.0 |
| 5697 | Rudd-Rockford-Marble Rk | 01 | 16.3 | 13.5 | 15.5 | 14.8 | -5.1 |
| 5697 | Rudd-Rockford-Marble Rk | 02 | 16.7 | 19.5 | 27.0 | 38.5 | 62.0 |
| 5697 | Rudd-Rockford-Marble Rk | 03 | 19.0 | 22.0 | 19.5 | -11.4 | 2.6 |
| 5724 | Ruthven-Ayrshire | K | 25.0 | 16.0 | 19.0 | 18.8 | -24.0 |
| 5724 | Ruthven-Ayrshire | 01 | 16.0 | 12.0 | 17.0 | 41.7 | 6.3 |
| 5724 | Ruthven-Ayrshire | 02 | 11.0 | 18.0 | 12.0 | -33.3 | 9.1 |
| 5724 | Ruthven-Ayrshire | 03 | 26.0 | 21.0 | 18.0 | -14.3 | -30.8 |
| 5742 | Sac | K | 14.5 | 18.5 | 16.5 | -10.8 | 13.8 |
| 5742 | Sac | 01 | 20.5 | 11.5 | 25.0 | 117.4 | 22.0 |
| 5742 | Sac | 02 | 19.0 | 22.0 | 22.0 | 0.0 | 15.8 |
| 5742 | Sac | 03 | 19.5 | 16.0 | 21.5 | 34.4 | 10.3 |
| 5751 | St Ansgar | K | 18.0 | 17.0 | 20.5 | 20.6 | 13.9 |
| 5751 | St Ansgar | 01 | 18.3 | 19.0 | 16.0 | -15.8 | -12.7 |
| 5751 | St Ansgar | 02 | 16.7 | 24.0 | 17.5 | -27.1 | 5.0 |
| 5751 | St Ansgar | 03 | 21.0 | 24.0 | 25.0 | 4.2 | 19.0 |
| 5805 | Saydel | K | 19.7 | 19.0 | 24.8 | 30.3 | 25.8 |
| 5805 | Saydel | 01 | 17.1 | 25.8 | 19.3 | -25.2 | 12.3 |
| 5805 | Saydel | 02 | 23.8 | 23.0 | 25.5 | 10.9 | 7.1 |
| 5805 | Saydel | 03 | 23.0 | 22.8 | 23.8 | 4.4 | 3.3 |
| 5823 | Schaller-Crestland | K | 14.5 | 21.0 | 25.5 | 21.4 | 75.9 |
| 5823 | Schaller-Crestland | 01 | 16.0 | 15.0 | 18.0 | 20.0 | 12.5 |
| 5823 | Schaller-Crestland | 02 | 18.5 | 18.0 | 18.0 | 0.0 | -2.7 |
| 5823 | Schaller-Crestland | 03 | 23.0 | 15.5 | 18.0 | 16.1 | -21.7 |
| 5832 | Schleswig | K | 14.0 | 24.0 | 17.0 | -29.2 | 21.4 |
| 5832 | Schleswig | 01 | 22.0 | 17.0 | 11.5 | -32.4 | -47.7 |
| 5832 | Schleswig | 02 | 14.0 | 10.5 | 17.0 | 61.9 | 21.4 |
| 5832 | Schleswig | 03 | 25.0 | 15.0 | 22.0 | 46.7 | -12.0 |
| 5868 | Sentral | K | NA | 6.0 | 15.0 | 150.0 | NA |
| 5868 | Sentral | 01 | NA | 14.0 | NA | NA | NA |
| 5868 | Sentral | 02 | NA | 12.0 | NA | NA | NA |
| 5868 | Sentral | 03 | NA | 12.0 | NA | NA | NA |
| 5877 | Sergeant Bluff-Luton | K | 18.0 | 19.2 | 19.8 | 3.5 | 10.2 |
| 5877 | Sergeant Bluff-Luton | 01 | 19.2 | 18.5 | 20.0 | 8.1 | 4.2 |
| 5877 | Sergeant Bluff-Luton | 02 | 22.8 | 19.8 | 17.8 | -10.1 | -21.8 |
| 5877 | Sergeant Bluff-Luton | 03 | 22.0 | 23.4 | 24.8 | 6.0 | 12.7 |
| 5895 | Seymour | K | 20.0 | 17.0 | 17.0 | 0.0 | -15.0 |
| 5895 | Seymour | 01 | 13.0 | 19.0 | 17.0 | -10.5 | 30.8 |
| 5895 | Seymour | 02 | 14.5 | 18.0 | 18.0 | 0.0 | 24.1 |
| 5895 | Seymour | 03 | 28.0 | 16.0 | 19.0 | 18.8 | -32.1 |
| 5922 | Sheffield Chapin | K | 14.0 | 14.5 | 11.0 | -24.1 | -21.4 |
| 5922 | Sheffield Chapin | 01 | 13.5 | 12.0 | 14.0 | 16.7 | 3.7 |
| 5922 | Sheffield Chapin | 02 | 14.7 | 14.0 | 11.5 | -17.9 | -21.6 |
| 5922 | Sheffield Chapin | 03 | 19.0 | 16.0 | 14.0 | -12.5 | -26.3 |
| 5949 | Sheldon | K | 19.8 | 18.8 | 18.8 | 0.0 | -5.1 |
| 5949 | Sheldon | 01 | 20.0 | 17.0 | 17.5 | 2.9 | -12.5 |
| 5949 | Sheldon | 02 | 17.5 | 17.8 | 15.7 | -11.7 | -10.5 |
| 5949 | Sheldon | 03 | 21.0 | 18.5 | 18.8 | 1.4 | -10.7 |

| District Number | District Name | Grade | AVGCS 1999 | AVGCS 2009 | AVGCS 2010 | Percent Change from 2008-2009 | Percent Change from 1998-1999 |
|-----------------|-------------------------|-------|------------|------------|------------|-------------------------------|-------------------------------|
| 5976 | Shenandoah | K | 19.3 | 15.7 | 17.4 | 11.1 | -9.6 |
| 5976 | Shenandoah | 01 | 21.3 | 19.3 | 19.3 | 0.0 | -9.8 |
| 5976 | Shenandoah | 02 | 20.3 | 17.0 | 17.8 | 4.4 | -12.3 |
| 5976 | Shenandoah | 03 | 20.0 | 16.5 | 16.8 | 1.5 | -16.3 |
| 5994 | Sibley-Ocheyedan | K | 21.3 | 17.3 | 16.7 | -3.4 | -21.9 |
| 5994 | Sibley-Ocheyedan | 01 | 21.3 | 18.3 | 17.0 | -7.3 | -20.3 |
| 5994 | Sibley-Ocheyedan | 02 | 21.8 | 16.3 | 18.3 | 12.2 | -15.7 |
| 5994 | Sibley-Ocheyedan | 03 | 19.3 | 21.0 | 17.3 | -17.5 | -10.0 |
| 6003 | Sidney | K | 12.0 | 22.0 | 20.0 | -9.1 | 66.7 |
| 6003 | Sidney | 01 | 17.0 | 19.0 | 20.0 | 5.3 | 17.6 |
| 6003 | Sidney | 02 | 22.0 | 15.0 | 20.0 | 33.3 | -9.1 |
| 6003 | Sidney | 03 | 23.0 | 18.0 | 16.0 | -11.1 | -30.4 |
| 6012 | Sigourney | K | 16.3 | 25.0 | 23.5 | -6.0 | 43.9 |
| 6012 | Sigourney | 01 | 18.0 | 15.0 | 14.7 | -2.2 | -18.5 |
| 6012 | Sigourney | 02 | 20.0 | 25.0 | 21.5 | -14.0 | 7.5 |
| 6012 | Sigourney | 03 | 17.0 | 23.0 | 21.5 | -6.5 | 26.5 |
| 6030 | Sioux Center | K | 16.3 | 16.6 | 16.7 | 0.9 | 2.9 |
| 6030 | Sioux Center | 01 | 20.3 | 16.4 | 14.0 | -14.6 | -31.1 |
| 6030 | Sioux Center | 02 | 26.3 | 19.8 | 19.8 | -0.3 | -25.0 |
| 6030 | Sioux Center | 03 | 26.3 | 20.8 | 18.5 | -10.8 | -29.7 |
| 6035 | Sioux Central | K | 14.0 | 19.0 | 13.0 | -31.6 | -7.1 |
| 6035 | Sioux Central | 01 | 18.0 | 12.5 | 18.5 | 48.0 | 2.8 |
| 6035 | Sioux Central | 02 | 16.5 | 16.0 | 13.0 | -18.8 | -21.2 |
| 6035 | Sioux Central | 03 | 21.5 | 20.5 | 16.5 | -19.5 | -23.3 |
| 6039 | Sioux City | K | 19.7 | 19.4 | 20.5 | 5.6 | 3.8 |
| 6039 | Sioux City | 01 | 19.6 | 19.3 | 20.5 | 6.2 | 4.7 |
| 6039 | Sioux City | 02 | 19.6 | 20.9 | 22.6 | 8.0 | 15.1 |
| 6039 | Sioux City | 03 | 21.4 | 22.1 | 23.6 | 6.9 | 10.4 |
| 6091 | Southern Cal | K | 14.3 | 13.5 | 16.0 | 18.5 | 11.6 |
| 6091 | Southern Cal | 01 | 14.7 | 16.0 | 14.5 | -9.4 | -1.1 |
| 6091 | Southern Cal | 02 | 18.0 | 14.5 | 17.0 | 17.2 | -5.6 |
| 6091 | Southern Cal | 03 | 16.0 | 17.0 | 14.5 | -14.7 | -9.4 |
| 6092 | South Clay | K | 11.0 | 6.0 | 7.0 | 16.7 | -36.4 |
| 6092 | South Clay | 01 | 12.0 | 9.0 | 5.0 | -44.4 | -58.3 |
| 6092 | South Clay | 02 | 8.0 | 8.0 | 6.0 | -25.0 | -25.0 |
| 6092 | South Clay | 03 | 16.0 | 3.0 | 7.0 | 133.3 | -56.3 |
| 6093 | Solon | K | 21.0 | 19.3 | 18.2 | -5.5 | -13.3 |
| 6093 | Solon | 01 | 18.0 | 21.8 | 20.8 | -4.6 | 15.3 |
| 6093 | Solon | 02 | 20.0 | 19.4 | 21.8 | 12.1 | 8.8 |
| 6093 | Solon | 03 | 23.7 | 23.3 | 19.6 | -15.7 | -17.2 |
| 6094 | Southeast Warren | K | NA | 20.5 | 13.5 | -34.1 | NA |
| 6094 | Southeast Warren | 01 | NA | 15.5 | 19.5 | 25.8 | NA |
| 6094 | Southeast Warren | 02 | NA | 18.0 | 18.5 | 2.8 | NA |
| 6094 | Southeast Warren | 03 | NA | 21.0 | 19.5 | -7.1 | NA |
| 6095 | South Hamilton | K | 21.0 | 16.7 | 15.0 | -10.0 | -28.6 |
| 6095 | South Hamilton | 01 | 17.3 | 21.0 | 17.0 | -19.0 | -1.9 |
| 6095 | South Hamilton | 02 | 19.7 | 16.0 | 22.0 | 37.5 | 11.9 |
| 6095 | South Hamilton | 03 | 21.7 | 18.3 | 25.0 | 36.4 | 15.4 |
| 6096 | Southeast Webster Grand | K | 13.3 | 18.0 | 20.0 | 11.1 | 50.0 |
| 6096 | Southeast Webster Grand | 01 | 15.3 | 17.0 | 17.0 | 0.0 | 10.9 |
| 6096 | Southeast Webster Grand | 02 | 15.3 | 20.0 | 19.0 | -5.0 | 23.9 |

| District Number | District Name | Grade | AVGCS 1999 | AVGCS 2009 | AVGCS 2010 | Percent Change from 2008-2009 | Percent Change from 1998-1999 |
|-----------------|-------------------------|-------|------------|------------|------------|-------------------------------|-------------------------------|
| 6096 | Southeast Webster Grand | 03 | 20.3 | 20.0 | 21.0 | 5.0 | 3.3 |
| 6097 | South Page | K | 12.0 | 13.0 | 15.0 | 15.4 | 25.0 |
| 6097 | South Page | 01 | 16.5 | NA | 13.0 | NA | -21.2 |
| 6097 | South Page | 02 | 17.0 | NA | NA | NA | NA |
| 6097 | South Page | 03 | 28.0 | 11.0 | NA | NA | NA |
| 6098 | South Tama County | K | 19.2 | 22.6 | 21.8 | -3.5 | 13.7 |
| 6098 | South Tama County | 01 | 18.8 | 21.0 | 20.2 | -3.8 | 7.3 |
| 6098 | South Tama County | 02 | 19.8 | 24.0 | 18.4 | -23.3 | -7.1 |
| 6098 | South Tama County | 03 | 23.8 | 23.8 | 21.8 | -8.4 | -8.2 |
| 6099 | South O'Brien | K | 17.7 | 16.7 | 16.7 | 0.0 | -5.7 |
| 6099 | South O'Brien | 01 | 18.7 | 22.5 | 18.0 | -20.0 | -3.6 |
| 6099 | South O'Brien | 02 | 16.3 | 18.0 | 21.5 | 19.4 | 31.6 |
| 6099 | South O'Brien | 03 | 19.3 | 20.5 | 18.5 | -9.8 | -4.3 |
| 6100 | South Winneshiek | K | 15.0 | 13.7 | 16.3 | 19.5 | 8.9 |
| 6100 | South Winneshiek | 01 | 22.5 | 12.5 | 14.5 | 16.0 | -35.6 |
| 6100 | South Winneshiek | 02 | 15.5 | 16.0 | 14.5 | -9.4 | -6.5 |
| 6100 | South Winneshiek | 03 | 24.0 | 14.5 | 14.5 | 0.0 | -39.6 |
| 6101 | Southeast Polk | K | 21.1 | 19.9 | 20.0 | 0.6 | -5.1 |
| 6101 | Southeast Polk | 01 | 20.9 | 20.6 | 20.4 | -0.7 | -2.5 |
| 6101 | Southeast Polk | 02 | 22.7 | 21.4 | 21.4 | -0.2 | -5.7 |
| 6101 | Southeast Polk | 03 | 23.1 | 21.6 | 23.1 | 7.3 | 0.3 |
| 6102 | Spencer | K | 18.0 | 20.2 | 21.5 | 6.6 | 19.4 |
| 6102 | Spencer | 01 | 21.1 | 22.0 | 19.7 | -10.6 | -6.9 |
| 6102 | Spencer | 02 | 21.7 | 18.8 | 22.2 | 17.9 | 2.5 |
| 6102 | Spencer | 03 | 22.3 | 21.0 | 20.6 | -1.9 | -7.6 |
| 6120 | Spirit Lake | K | 20.3 | 19.8 | 17.8 | -10.1 | -12.3 |
| 6120 | Spirit Lake | 01 | 24.5 | 18.0 | 18.8 | 4.2 | -23.5 |
| 6120 | Spirit Lake | 02 | 25.8 | 23.5 | 23.3 | -0.7 | -9.4 |
| 6120 | Spirit Lake | 03 | 25.0 | 23.5 | 23.0 | -2.1 | -8.0 |
| 6138 | Springville | K | 17.5 | 15.5 | 18.5 | 19.4 | 5.7 |
| 6138 | Springville | 01 | 16.5 | 20.0 | 17.5 | -12.5 | 6.1 |
| 6138 | Springville | 02 | 25.0 | 12.5 | 20.0 | 60.0 | -20.0 |
| 6138 | Springville | 03 | 17.5 | 16.0 | 13.0 | -18.8 | -25.7 |
| 6165 | Stanton | K | 21.0 | 18.0 | 26.0 | 44.4 | 23.8 |
| 6165 | Stanton | 01 | 21.0 | 18.0 | 16.0 | -11.1 | -23.8 |
| 6165 | Stanton | 02 | 26.0 | 21.0 | 19.0 | -9.5 | -26.9 |
| 6165 | Stanton | 03 | 26.0 | 15.0 | 20.0 | 33.3 | -23.1 |
| 6175 | Starmont | K | 23.7 | 14.0 | 19.3 | 37.5 | -18.7 |
| 6175 | Starmont | 01 | 24.5 | 14.7 | 14.7 | 0.0 | -40.1 |
| 6175 | Starmont | 02 | 23.5 | 14.0 | 14.3 | 2.4 | -39.0 |
| 6175 | Starmont | 03 | 19.5 | 19.3 | 18.5 | -4.3 | -5.1 |
| 6219 | Storm Lake | K | 22.4 | 21.7 | 18.8 | -13.3 | -16.1 |
| 6219 | Storm Lake | 01 | 24.8 | 19.1 | 21.7 | 13.4 | -12.6 |
| 6219 | Storm Lake | 02 | 23.2 | 22.0 | 22.3 | 1.5 | -3.6 |
| 6219 | Storm Lake | 03 | 23.2 | 19.7 | 21.9 | 11.1 | -5.7 |
| 6246 | Stratford | K | 17.0 | 18.0 | 14.0 | -22.2 | -17.6 |
| 6246 | Stratford | 01 | 18.0 | 11.0 | 13.0 | 18.2 | -27.8 |
| 6246 | Stratford | 02 | 15.0 | 18.0 | 9.0 | -50.0 | -40.0 |
| 6246 | Stratford | 03 | 14.0 | 9.0 | 14.0 | 55.6 | 0.0 |
| 6264 | West Central Valley | K | 17.5 | 19.3 | 14.5 | -24.7 | -17.1 |
| 6264 | West Central Valley | 01 | 18.0 | 15.5 | 18.3 | 17.7 | 1.4 |

| District Number | District Name | Grade | AVGCS 1999 | AVGCS 2009 | AVGCS 2010 | Percent Change from 2008-2009 | Percent Change from 1998-1999 |
|-----------------|----------------------|-------|------------|------------|------------|-------------------------------|-------------------------------|
| 6264 | West Central Valley | 02 | 14.5 | 19.3 | 16.3 | -15.9 | 12.1 |
| 6264 | West Central Valley | 03 | 22.3 | 20.0 | 13.8 | -31.3 | -38.4 |
| 6273 | Sumner | K | 28.5 | 18.0 | 18.5 | 2.8 | -35.1 |
| 6273 | Sumner | 01 | 26.0 | 17.0 | 17.0 | 0.0 | -34.6 |
| 6273 | Sumner | 02 | 22.0 | 24.5 | 18.0 | -26.5 | -18.2 |
| 6273 | Sumner | 03 | 18.5 | 27.0 | 23.5 | -13.0 | 27.0 |
| 6345 | Terril | K | 14.0 | NA | NA | NA | NA |
| 6345 | Terril | 01 | 16.0 | NA | NA | NA | NA |
| 6345 | Terril | 02 | 19.0 | NA | NA | NA | NA |
| 6345 | Terril | 03 | 20.0 | 16.0 | 15.5 | -3.1 | -22.5 |
| 6408 | Tipton | K | 21.0 | 20.0 | 18.0 | -10.0 | -14.3 |
| 6408 | Tipton | 01 | 22.0 | 20.7 | 20.3 | -2.0 | -8.0 |
| 6408 | Tipton | 02 | 23.3 | 19.0 | 21.3 | 12.3 | -8.6 |
| 6408 | Tipton | 03 | 25.3 | 22.7 | 19.0 | -16.2 | -25.0 |
| 6417 | Titonka Consolidated | K | 17.0 | 9.0 | 9.0 | 0.0 | -47.1 |
| 6417 | Titonka Consolidated | 01 | 14.0 | 12.0 | 9.0 | -25.0 | -35.7 |
| 6417 | Titonka Consolidated | 02 | 18.0 | 12.0 | 20.0 | 66.7 | 11.1 |
| 6417 | Titonka Consolidated | 03 | 20.0 | 23.0 | 12.0 | -47.8 | -40.0 |
| 6453 | Treynor | K | 17.5 | 20.0 | 19.7 | -1.7 | 12.4 |
| 6453 | Treynor | 01 | 19.5 | 17.3 | 20.0 | 15.4 | 2.6 |
| 6453 | Treynor | 02 | 23.5 | 18.7 | 18.3 | -1.8 | -22.0 |
| 6453 | Treynor | 03 | 23.0 | 18.3 | 18.3 | 0.0 | -20.3 |
| 6460 | Tri-Center | K | 14.3 | 19.7 | 16.7 | -15.3 | 16.3 |
| 6460 | Tri-Center | 01 | 17.3 | 17.7 | 20.7 | 17.0 | 19.2 |
| 6460 | Tri-Center | 02 | 17.3 | 20.0 | 17.3 | -13.3 | 0.0 |
| 6460 | Tri-Center | 03 | 19.7 | 17.3 | 20.3 | 17.3 | 3.4 |
| 6462 | Tri-County | K | 12.5 | 15.0 | 12.0 | -20.0 | -4.0 |
| 6462 | Tri-County | 01 | 13.5 | 16.0 | 17.0 | 6.3 | 25.9 |
| 6462 | Tri-County | 02 | 16.0 | 12.0 | 14.0 | 16.7 | -12.5 |
| 6462 | Tri-County | 03 | 11.5 | 13.0 | 14.0 | 7.7 | 21.7 |
| 6471 | Tripoli | K | 21.0 | 16.0 | 14.0 | -12.5 | -33.3 |
| 6471 | Tripoli | 01 | 23.5 | 20.0 | 16.5 | -17.5 | -29.8 |
| 6471 | Tripoli | 02 | 17.5 | 17.0 | 18.0 | 5.9 | 2.9 |
| 6471 | Tripoli | 03 | 18.5 | 19.0 | 17.5 | -7.9 | -5.4 |
| 6509 | Turkey Valley | K | 18.0 | 16.0 | 12.0 | -25.0 | -33.3 |
| 6509 | Turkey Valley | 01 | 16.5 | 14.5 | 17.0 | 17.2 | 3.0 |
| 6509 | Turkey Valley | 02 | 21.5 | 23.0 | 14.0 | -39.1 | -34.9 |
| 6509 | Turkey Valley | 03 | 19.0 | 26.0 | 19.0 | -26.9 | 0.0 |
| 6512 | Twin Cedars | K | 18.0 | 16.0 | 21.0 | 31.3 | 16.7 |
| 6512 | Twin Cedars | 01 | 14.0 | 11.5 | 15.0 | 30.4 | 7.1 |
| 6512 | Twin Cedars | 02 | 17.0 | 18.0 | 24.0 | 33.3 | 41.2 |
| 6512 | Twin Cedars | 03 | 18.5 | 12.5 | 16.5 | 32.0 | -10.8 |
| 6516 | Twin Rivers | K | 15.0 | 10.0 | 11.0 | 10.0 | -26.7 |
| 6516 | Twin Rivers | 01 | 11.0 | 12.0 | 11.0 | -8.3 | 0.0 |
| 6516 | Twin Rivers | 02 | 10.0 | 7.0 | 11.0 | 57.1 | 10.0 |
| 6516 | Twin Rivers | 03 | 21.0 | 14.0 | 11.0 | -21.4 | -47.6 |
| 6534 | Underwood | K | 19.5 | 18.3 | 20.7 | 12.7 | 6.0 |
| 6534 | Underwood | 01 | 25.0 | 16.7 | 18.3 | 10.0 | -26.7 |
| 6534 | Underwood | 02 | 17.3 | 21.3 | 17.3 | -18.8 | 0.0 |
| 6534 | Underwood | 03 | 19.5 | 18.7 | 21.0 | 12.5 | 7.7 |
| 6536 | Union | K | 15.4 | 16.6 | 17.8 | 7.2 | 15.6 |

| District Number | District Name | Grade | AVGCS 1999 | AVGCS 2009 | AVGCS 2010 | Percent Change from 2008-2009 | Percent Change from 1998-1999 |
|-----------------|-----------------------|-------|------------|------------|------------|-------------------------------|-------------------------------|
| 6536 | Union | 01 | 20.4 | 19.8 | 16.6 | -16.2 | -18.6 |
| 6536 | Union | 02 | 19.0 | 18.8 | 20.2 | 7.4 | 6.3 |
| 6536 | Union | 03 | 19.2 | 16.6 | 19.2 | 15.7 | 0.0 |
| 6561 | United | K | 16.0 | 17.0 | 11.5 | -32.4 | -28.1 |
| 6561 | United | 01 | 14.0 | 15.5 | 14.5 | -6.5 | 3.6 |
| 6561 | United | 02 | 14.0 | 22.0 | 15.0 | -31.8 | 7.1 |
| 6561 | United | 03 | 16.0 | 26.0 | 17.0 | -34.6 | 6.3 |
| 6579 | Urbandale | K | 15.7 | 20.1 | 21.3 | 6.3 | 35.6 |
| 6579 | Urbandale | 01 | 22.8 | 19.2 | 20.0 | 4.0 | -12.4 |
| 6579 | Urbandale | 02 | 23.4 | 20.2 | 23.8 | 18.3 | 2.0 |
| 6579 | Urbandale | 03 | 22.1 | 20.7 | 22.4 | 8.5 | 1.5 |
| 6591 | Valley | K | NA | 19.0 | 13.5 | -28.9 | NA |
| 6591 | Valley | 01 | NA | 18.0 | 18.5 | 2.8 | NA |
| 6591 | Valley | 02 | NA | 15.5 | 20.0 | 29.0 | NA |
| 6591 | Valley | 03 | NA | 21.5 | 16.0 | -25.6 | NA |
| 6592 | Van Buren | K | 19.3 | 17.0 | 15.0 | -11.8 | -22.4 |
| 6592 | Van Buren | 01 | 21.0 | 16.3 | 16.7 | 2.0 | -20.6 |
| 6592 | Van Buren | 02 | 18.0 | 16.7 | 18.0 | 8.0 | 0.0 |
| 6592 | Van Buren | 03 | 19.0 | 15.7 | 16.7 | 6.4 | -12.3 |
| 6615 | Van Meter | K | 15.7 | 19.0 | 18.5 | -2.6 | 18.1 |
| 6615 | Van Meter | 01 | 22.5 | 16.0 | 18.5 | 15.6 | -17.8 |
| 6615 | Van Meter | 02 | 16.0 | 21.5 | 15.7 | -27.1 | -2.1 |
| 6615 | Van Meter | 03 | 22.0 | 16.3 | 22.0 | 34.7 | 0.0 |
| 6633 | Ventura | K | 15.5 | 19.0 | 14.0 | -26.3 | -9.7 |
| 6633 | Ventura | 01 | 17.0 | 17.0 | 21.0 | 23.5 | 23.5 |
| 6633 | Ventura | 02 | 13.5 | 17.0 | 14.0 | -17.6 | 3.7 |
| 6633 | Ventura | 03 | 16.5 | 27.0 | 17.0 | -37.0 | 3.0 |
| 6651 | Villisca | K | 16.0 | 15.0 | 21.0 | 40.0 | 31.3 |
| 6651 | Villisca | 01 | 16.5 | 25.0 | 15.0 | -40.0 | -9.1 |
| 6651 | Villisca | 02 | 16.5 | 22.0 | 25.0 | 13.6 | 51.5 |
| 6651 | Villisca | 03 | 20.0 | 21.0 | 20.0 | -4.8 | 0.0 |
| 6660 | Vinton-Shellsburg | K | 18.6 | 17.8 | 18.7 | 4.9 | 0.8 |
| 6660 | Vinton-Shellsburg | 01 | 20.4 | 17.1 | 18.8 | 9.9 | -7.8 |
| 6660 | Vinton-Shellsburg | 02 | 21.4 | 15.6 | 18.0 | 15.6 | -16.0 |
| 6660 | Vinton-Shellsburg | 03 | 20.4 | 20.2 | 21.4 | 6.1 | 4.8 |
| 6700 | Waco | K | 17.0 | 19.0 | 16.5 | -13.2 | -2.9 |
| 6700 | Waco | 01 | 20.0 | 18.5 | 17.5 | -5.4 | -12.5 |
| 6700 | Waco | 02 | 16.0 | 18.5 | 19.5 | 5.4 | 21.9 |
| 6700 | Waco | 03 | 26.0 | 17.5 | 20.0 | 14.3 | -23.1 |
| 6741 | Wall Lake View Auburn | K | 21.0 | 17.5 | 15.5 | -11.4 | -26.2 |
| 6741 | Wall Lake View Auburn | 01 | 18.5 | 20.5 | 16.0 | -22.0 | -13.5 |
| 6741 | Wall Lake View Auburn | 02 | 22.0 | 15.0 | 20.5 | 36.7 | -6.8 |
| 6741 | Wall Lake View Auburn | 03 | 21.5 | 15.0 | 31.0 | 106.7 | 44.2 |
| 6750 | Walnut | K | 14.0 | 15.0 | 17.0 | 13.3 | 21.4 |
| 6750 | Walnut | 01 | 17.0 | 18.0 | 11.0 | -38.9 | -35.3 |
| 6750 | Walnut | 02 | 17.0 | 13.0 | 16.0 | 23.1 | -5.9 |
| 6750 | Walnut | 03 | 20.0 | 10.0 | 13.0 | 30.0 | -35.0 |
| 6759 | Wapello | K | 18.7 | 16.0 | 16.5 | 3.1 | -11.6 |
| 6759 | Wapello | 01 | 18.7 | 19.0 | 16.0 | -15.8 | -14.3 |
| 6759 | Wapello | 02 | 18.7 | 19.3 | 20.3 | 5.2 | 8.9 |
| 6759 | Wapello | 03 | 20.0 | 18.0 | 19.7 | 9.3 | -1.7 |

| District Number | District Name | Grade | AVGCS 1999 | AVGCS 2009 | AVGCS 2010 | Percent Change from 2008-2009 | Percent Change from 1998-1999 |
|-----------------|----------------------|-------|------------|------------|------------|-------------------------------|-------------------------------|
| 6762 | Wapsie Valley | K | 12.3 | 12.0 | 14.3 | 19.4 | 16.2 |
| 6762 | Wapsie Valley | 01 | 16.7 | 14.3 | 17.5 | 22.1 | 5.0 |
| 6762 | Wapsie Valley | 02 | 18.0 | 16.3 | 15.0 | -8.2 | -16.7 |
| 6762 | Wapsie Valley | 03 | 15.7 | 17.3 | 16.0 | -7.7 | 2.1 |
| 6768 | Washington | K | 21.5 | 20.2 | 20.8 | 3.0 | -3.3 |
| 6768 | Washington | 01 | 18.7 | 22.0 | 19.2 | -12.7 | 2.9 |
| 6768 | Washington | 02 | 22.7 | 22.5 | 22.2 | -1.3 | -2.1 |
| 6768 | Washington | 03 | 21.2 | 24.3 | 22.7 | -6.8 | 6.9 |
| 6795 | Waterloo | K | 23.7 | 20.9 | 21.4 | 2.4 | -9.9 |
| 6795 | Waterloo | 01 | 23.1 | 21.1 | 21.0 | -0.4 | -9.0 |
| 6795 | Waterloo | 02 | 25.1 | 20.8 | 22.2 | 6.7 | -11.3 |
| 6795 | Waterloo | 03 | 24.0 | 23.7 | 23.1 | -2.4 | -3.8 |
| 6822 | Waukee | K | NA | 23.7 | 24.4 | 2.9 | NA |
| 6822 | Waukee | 01 | NA | 22.7 | 23.8 | 4.8 | NA |
| 6822 | Waukee | 02 | NA | 22.3 | 22.0 | -1.4 | NA |
| 6822 | Waukee | 03 | NA | 22.7 | 22.7 | 0.0 | NA |
| 6840 | Waverly-Shell Rock | K | 19.0 | 22.2 | 20.7 | -6.8 | 8.8 |
| 6840 | Waverly-Shell Rock | 01 | 19.5 | 19.2 | 22.3 | 16.5 | 14.5 |
| 6840 | Waverly-Shell Rock | 02 | 19.5 | 19.3 | 20.2 | 4.6 | 3.4 |
| 6840 | Waverly-Shell Rock | 03 | 19.7 | 20.7 | 21.8 | 5.6 | 11.0 |
| 6854 | Wayne | K | 16.0 | 12.8 | 14.3 | 11.8 | -10.9 |
| 6854 | Wayne | 01 | 15.7 | 19.5 | 14.0 | -28.2 | -10.6 |
| 6854 | Wayne | 02 | 14.7 | 18.5 | 19.0 | 2.7 | 29.5 |
| 6854 | Wayne | 03 | 23.0 | 21.5 | 16.5 | -23.3 | -28.3 |
| 6867 | Webster City | K | 18.3 | 22.2 | 21.0 | -5.4 | 14.5 |
| 6867 | Webster City | 01 | 19.5 | 21.2 | 21.0 | -0.9 | 7.7 |
| 6867 | Webster City | 02 | 20.0 | 19.6 | 21.6 | 10.2 | 8.0 |
| 6867 | Webster City | 03 | 24.8 | 18.4 | 19.0 | 3.3 | -23.5 |
| 6921 | West Bend-Mallard | K | 17.5 | 14.5 | 17.0 | 17.2 | -2.9 |
| 6921 | West Bend-Mallard | 01 | 12.0 | 17.0 | 13.5 | -20.6 | 12.5 |
| 6921 | West Bend-Mallard | 02 | 12.0 | 28.0 | 17.0 | -39.3 | 41.7 |
| 6921 | West Bend-Mallard | 03 | 12.0 | 21.0 | 25.0 | 19.0 | 108.3 |
| 6930 | West Branch | K | NA | 18.0 | 17.0 | -5.6 | NA |
| 6930 | West Branch | 01 | NA | 18.0 | 18.0 | 0.0 | NA |
| 6930 | West Branch | 02 | NA | 19.7 | 17.3 | -11.9 | NA |
| 6930 | West Branch | 03 | NA | 17.3 | 20.0 | 15.4 | NA |
| 6937 | West Burlington Ind | K | 21.0 | 21.7 | 18.3 | -15.4 | -12.7 |
| 6937 | West Burlington Ind | 01 | 18.3 | 16.0 | 22.7 | 41.7 | 23.6 |
| 6937 | West Burlington Ind | 02 | 17.0 | 18.7 | 17.7 | -5.4 | 3.9 |
| 6937 | West Burlington Ind | 03 | 26.5 | 18.3 | 17.7 | -3.6 | -33.3 |
| 6943 | West Central | K | 9.5 | 13.0 | 21.0 | 61.5 | 121.1 |
| 6943 | West Central | 01 | 20.0 | 11.0 | 14.0 | 27.3 | -30.0 |
| 6943 | West Central | 02 | 12.0 | 20.0 | 13.0 | -35.0 | 8.3 |
| 6943 | West Central | 03 | 14.0 | 21.0 | 19.0 | -9.5 | 35.7 |
| 6950 | West Delaware County | K | 21.7 | 16.6 | 20.6 | 24.4 | -5.1 |
| 6950 | West Delaware County | 01 | 17.7 | 18.0 | 20.8 | 15.7 | 17.9 |
| 6950 | West Delaware County | 02 | 26.2 | 20.2 | 18.0 | -10.9 | -31.3 |
| 6950 | West Delaware County | 03 | 24.6 | 19.6 | 19.6 | 0.0 | -20.3 |
| 6957 | West Des Moines | K | 22.0 | 23.1 | 23.9 | 3.5 | 8.6 |
| 6957 | West Des Moines | 01 | 22.5 | 22.3 | 22.2 | -0.5 | -1.3 |
| 6957 | West Des Moines | 02 | 21.7 | 23.9 | 23.4 | -1.7 | 8.3 |

| District Number | District Name | Grade | AVGCS 1999 | AVGCS 2009 | AVGCS 2010 | Percent Change from 2008-2009 | Percent Change from 1998-1999 |
|-----------------|-------------------|-------|------------|------------|------------|-------------------------------|-------------------------------|
| 6957 | West Des Moines | 03 | 23.8 | 23.5 | 24.5 | 4.3 | 2.6 |
| 6961 | Western Dubuque | K | 20.0 | 19.4 | 18.4 | -5.1 | -7.8 |
| 6961 | Western Dubuque | 01 | 22.7 | 18.8 | 19.3 | 3.1 | -14.7 |
| 6961 | Western Dubuque | 02 | 20.4 | 21.1 | 21.0 | -0.5 | 2.8 |
| 6961 | Western Dubuque | 03 | 24.0 | 22.8 | 21.9 | -3.8 | -8.8 |
| 6969 | West Harrison | K | 16.0 | 15.0 | 24.0 | 60.0 | 50.0 |
| 6969 | West Harrison | 01 | 17.5 | 15.0 | 15.0 | 0.0 | -14.3 |
| 6969 | West Harrison | 02 | 19.0 | 13.0 | 13.0 | 0.0 | -31.6 |
| 6969 | West Harrison | 03 | 22.0 | 18.0 | 27.0 | 50.0 | 22.7 |
| 6975 | West Liberty | K | 18.5 | 18.2 | 20.4 | 12.1 | 10.3 |
| 6975 | West Liberty | 01 | 20.8 | 18.0 | 16.6 | -7.8 | -20.0 |
| 6975 | West Liberty | 02 | 20.8 | 19.8 | 18.0 | -9.1 | -13.5 |
| 6975 | West Liberty | 03 | 22.3 | 20.4 | 19.2 | -5.9 | -14.0 |
| 6983 | West Lyon | K | 20.3 | 20.0 | 18.3 | -8.8 | -10.2 |
| 6983 | West Lyon | 01 | 15.7 | 18.7 | 19.3 | 3.6 | 23.4 |
| 6983 | West Lyon | 02 | 19.0 | 18.0 | 19.7 | 9.3 | 3.5 |
| 6983 | West Lyon | 03 | 18.3 | 19.3 | 18.7 | -3.4 | 1.8 |
| 6985 | West Marshall | K | 21.3 | 17.8 | 18.3 | 2.8 | -14.5 |
| 6985 | West Marshall | 01 | 22.3 | 20.7 | 17.3 | -16.5 | -22.8 |
| 6985 | West Marshall | 02 | 20.0 | 18.0 | 20.7 | 14.8 | 3.3 |
| 6985 | West Marshall | 03 | 18.3 | 23.0 | 17.5 | -23.9 | -4.1 |
| 6987 | West Monona | K | 16.7 | 15.7 | 20.0 | 27.7 | 20.0 |
| 6987 | West Monona | 01 | 20.7 | 17.7 | 16.0 | -9.4 | -22.6 |
| 6987 | West Monona | 02 | 23.5 | 18.0 | 16.3 | -9.3 | -30.5 |
| 6987 | West Monona | 03 | 18.0 | 13.3 | 17.5 | 31.3 | -2.8 |
| 6990 | West Sioux | K | 20.7 | 21.3 | 16.0 | -25.0 | -22.6 |
| 6990 | West Sioux | 01 | 17.3 | 19.0 | 19.7 | 3.5 | 13.5 |
| 6990 | West Sioux | 02 | 15.3 | 26.5 | 22.0 | -17.0 | 43.5 |
| 6990 | West Sioux | 03 | 19.3 | 25.5 | 21.5 | -15.7 | 11.2 |
| 6992 | Westwood | K | 22.5 | 15.0 | 20.5 | 36.7 | -8.9 |
| 6992 | Westwood | 01 | 20.7 | 21.5 | 22.0 | 2.3 | 6.5 |
| 6992 | Westwood | 02 | 21.0 | 17.5 | 22.0 | 25.7 | 4.8 |
| 6992 | Westwood | 03 | 24.5 | 18.0 | 19.0 | 5.6 | -22.4 |
| 7002 | Whiting | K | 19.0 | 25.0 | 20.0 | -20.0 | 5.3 |
| 7002 | Whiting | 01 | 9.0 | 13.0 | 23.0 | 76.9 | 155.6 |
| 7002 | Whiting | 02 | 15.0 | 21.0 | 11.0 | -47.6 | -26.7 |
| 7002 | Whiting | 03 | 26.0 | 17.0 | 21.0 | 23.5 | -19.2 |
| 7029 | Williamsburg | K | 15.8 | 17.8 | 18.8 | 5.6 | 18.7 |
| 7029 | Williamsburg | 01 | 18.3 | 17.7 | 18.3 | 3.3 | 0.0 |
| 7029 | Williamsburg | 02 | 17.5 | 18.3 | 19.7 | 7.8 | 12.4 |
| 7029 | Williamsburg | 03 | 19.8 | 20.3 | 18.5 | -8.6 | -6.3 |
| 7038 | Wilton | K | 22.7 | 18.0 | 18.7 | 3.7 | -17.6 |
| 7038 | Wilton | 01 | 20.8 | 17.0 | 21.0 | 23.5 | 1.2 |
| 7038 | Wilton | 02 | 25.0 | 20.0 | 16.0 | -20.0 | -36.0 |
| 7038 | Wilton | 03 | 24.0 | 20.0 | 21.0 | 5.0 | -12.5 |
| 7047 | Winfield-Mt Union | K | 16.0 | 13.0 | 10.0 | -23.1 | -37.5 |
| 7047 | Winfield-Mt Union | 01 | 16.5 | 13.5 | 14.0 | 3.7 | -15.2 |
| 7047 | Winfield-Mt Union | 02 | 16.5 | 28.0 | 13.5 | -51.8 | -18.2 |
| 7047 | Winfield-Mt Union | 03 | 15.0 | 17.0 | 15.0 | -11.8 | 0.0 |
| 7056 | Winterset | K | 24.2 | 18.0 | 22.5 | 25.0 | -7.0 |
| 7056 | Winterset | 01 | 22.8 | 25.0 | 17.5 | -30.0 | -23.2 |

| District Number | District Name | Grade | AVGCS 1999 | AVGCS 2009 | AVGCS 2010 | Percent Change from 2008-2009 | Percent Change from 1998-1999 |
|------------------------|----------------------|--------------|-------------------|-------------------|-------------------|--------------------------------------|--------------------------------------|
| 7056 | Winterset | 02 | 21.2 | 21.3 | 25.7 | 20.3 | 21.3 |
| 7056 | Winterset | 03 | 21.8 | 21.7 | 21.2 | -2.3 | -2.9 |
| 7092 | Woodbine | K | 17.0 | 19.0 | 17.0 | -10.5 | 0.0 |
| 7092 | Woodbine | 01 | 18.0 | 14.5 | 15.0 | 3.4 | -16.7 |
| 7092 | Woodbine | 02 | 18.0 | 15.0 | 13.5 | -10.0 | -25.0 |
| 7092 | Woodbine | 03 | 16.0 | 13.5 | 15.0 | 11.1 | -6.3 |
| 7098 | Woodbury Central | K | 24.5 | 21.0 | 23.0 | 9.5 | -6.1 |
| 7098 | Woodbury Central | 01 | 25.0 | 16.3 | 21.5 | 31.6 | -14.0 |
| 7098 | Woodbury Central | 02 | 20.0 | 15.7 | 23.5 | 50.0 | 17.5 |
| 7098 | Woodbury Central | 03 | 25.5 | 22.5 | 24.0 | 6.7 | -5.9 |
| 7110 | Woodward-Granger | K | 18.5 | 15.5 | 16.8 | 8.1 | -9.5 |
| 7110 | Woodward-Granger | 01 | 17.5 | 17.3 | 20.5 | 18.3 | 17.1 |
| 7110 | Woodward-Granger | 02 | 19.5 | 15.7 | 16.3 | 4.3 | -16.2 |
| 7110 | Woodward-Granger | 03 | 19.0 | 17.3 | 21.5 | 24.0 | 13.2 |

Source: Iowa Department of Education, Bureau of Planning, Research, Development and Evaluation, Basic Educational Data Survey, Class Size Survey File

Appendix D

IOWA PUBLIC SCHOOL DISTRICTS' FY 2009 EARLY INTERVENTION BLOCK GRANT PROGRAM EXPENDITURE BY OBJECT

| District Number | District Name | Salaries | Benefits | Purchased Services | Supplies | Other | Total Exp. |
|-----------------|------------------------|------------|-----------|--------------------|-----------|--------|------------|
| 0009 | AGWSR | 21,880.91 | 11,909.38 | - | 925.60 | - | 34,715.89 |
| 0018 | Adair-Casey | 28,228.48 | 8,392.30 | - | - | 999.00 | 37,619.78 |
| 0027 | Adel DeSoto Minburn | 80,416.29 | - | - | - | - | 80,416.29 |
| 0063 | Akron Westfield | 28,279.75 | 3,874.34 | - | - | - | 32,154.09 |
| 0072 | Albert City-Truesdale | 7,220.11 | 2,193.48 | - | - | - | 9,413.59 |
| 0081 | Albia | 96,353.00 | 38,415.77 | - | - | - | 134,768.77 |
| 0099 | Alburnett | 25,846.91 | 3,541.01 | - | - | - | 29,387.92 |
| 0108 | Alden | 25,741.21 | 10,256.78 | - | - | - | 35,997.99 |
| 0126 | Algona | 50,217.17 | 14,924.64 | - | - | - | 65,141.81 |
| 0135 | Allamakee | 48,417.03 | 26,888.97 | - | - | - | 75,306.00 |
| 0153 | Allison-Bristow | 17,699.83 | - | - | - | - | 17,699.83 |
| 0171 | Alta | 32,912.20 | 18,525.74 | - | 862.46 | - | 52,300.40 |
| 0225 | Ames | 151,200.00 | 81,851.34 | - | - | - | 233,051.34 |
| 0234 | Anamosa | 62,982.82 | 8,910.39 | - | - | - | 71,893.21 |
| 0243 | Andrew | 18,830.17 | 2,598.38 | - | - | - | 21,428.55 |
| 0252 | Anita | 9,405.75 | 1,261.98 | - | - | - | 10,667.73 |
| 0261 | Ankeny | 452,074.65 | 96,552.90 | - | 29,046.23 | - | 577,673.78 |
| 0270 | Anthon-Oto | 11,807.60 | 1,653.06 | - | - | - | 13,460.66 |
| 0279 | Aplington-Parkersburg | 42,728.54 | 5,982.00 | - | - | - | 48,710.54 |
| 0333 | Armstrong-Ringsted | 19,464.51 | 2,681.24 | - | - | - | 22,145.75 |
| 0355 | Ar-We-Va | 18,496.68 | 373.84 | - | - | - | 18,870.52 |
| 0387 | Atlantic | 75,191.72 | 23,192.91 | - | - | - | 98,384.63 |
| 0414 | Audubon | 27,793.77 | 2,852.31 | - | 301.91 | - | 30,947.99 |
| 0423 | Aurelia | 8,547.24 | 7,529.80 | - | - | - | 16,077.04 |
| 0441 | A-H-S-T | 25,376.17 | 12,455.29 | - | - | - | 37,831.46 |
| 0472 | Ballard | 73,086.68 | 10,012.88 | - | - | - | 83,099.56 |
| 0504 | Battle Creek-Ida Grove | 32,747.89 | 4,486.45 | - | - | - | 37,234.34 |
| 0513 | Baxter | 14,606.91 | 7,359.39 | - | - | - | 21,966.30 |
| 0540 | BCLUW | 29,242.81 | 9,155.87 | - | - | - | 38,398.68 |
| 0549 | Bedford | 24,958.77 | 6,661.33 | - | - | - | 31,620.10 |
| 0576 | Belle Plaine | 36,307.74 | 11,032.54 | - | 2,975.21 | - | 50,315.49 |
| 0585 | Bellevue | 25,032.20 | 5,455.78 | - | - | - | 30,487.98 |
| 0594 | Belmond-Klemme | 87,945.30 | 11,246.49 | - | - | - | 99,191.79 |
| 0603 | Bennett | 1,760.00 | 240.81 | - | - | - | 2,000.81 |
| 0609 | Benton | 86,792.00 | 12,393.41 | 7,850.93 | 69.98 | - | 107,106.32 |
| 0621 | Bettendorf | 185,315.28 | 41,263.68 | - | - | - | 226,578.96 |
| 0657 | Eddyville-Blakesburg | 32,381.90 | 10,828.36 | - | - | - | 43,210.26 |
| 0720 | Bondurant-Farrar | 61,663.00 | 8,463.73 | - | - | - | 70,126.73 |
| 0729 | Boone | 122,764.42 | 16,818.72 | - | - | - | 139,583.14 |
| 0747 | Boyden-Hull | 33,936.58 | 4,244.27 | - | - | - | 38,180.85 |

| District Number | District Name | Salaries | Benefits | Purchased Services | Supplies | Other | Total Exp. |
|-----------------|--------------------------|------------|------------|--------------------|----------|-------|--------------|
| 0819 | West Hancock | 28,437.30 | 8,704.19 | 15.00 | 1,317.27 | - | 38,473.76 |
| 0846 | Brooklyn-Guernsey-Malcom | 29,337.50 | 8,688.05 | - | - | - | 38,025.55 |
| 0873 | North Iowa | 28,208.98 | 7,161.52 | - | - | - | 35,370.50 |
| 0882 | Burlington | 219,828.51 | 85,130.01 | - | 1,067.97 | - | 306,026.49 |
| 0914 | C and M | 8,221.73 | 2,928.61 | - | - | - | 11,150.34 |
| 0916 | CAL | 10,278.74 | 6,214.76 | - | 1,159.24 | - | 17,652.74 |
| 0918 | Calamus-Wheatland | 25,342.06 | 8,595.87 | - | - | - | 33,937.93 |
| 0936 | Camanche | 60,043.48 | 27,855.53 | - | - | - | 87,899.01 |
| 0977 | Cardinal | 34,436.56 | 5,328.52 | - | - | - | 39,765.08 |
| 0981 | Carlisle | 86,542.67 | 11,855.98 | - | - | - | 98,398.65 |
| 0999 | Carroll | 150,470.45 | 60,460.08 | - | - | - | 210,930.53 |
| 1044 | Cedar Falls | 174,971.32 | 55,369.57 | - | - | - | 230,340.89 |
| 1053 | Cedar Rapids | 917,104.69 | 340,591.25 | - | - | - | 1,257,695.94 |
| 1062 | Center Point-Urbana | 52,258.32 | 15,828.43 | - | - | - | 68,086.75 |
| 1071 | Centerville | 68,819.35 | 21,908.23 | - | - | - | 90,727.58 |
| 1079 | Central Lee | 42,695.93 | 12,450.88 | 22.80 | - | - | 55,169.61 |
| 1080 | Central | 26,854.86 | 3,829.99 | - | - | - | 30,684.85 |
| 1082 | Central Clinton | 60,595.54 | 21,667.87 | 12.63 | - | - | 82,276.04 |
| 1089 | Central City | 19,746.64 | 5,902.36 | - | - | - | 25,649.00 |
| 1093 | Central Decatur | 29,131.25 | 17,340.61 | - | - | - | 46,471.86 |
| 1095 | Central Lyon | 30,510.52 | 6,154.01 | - | - | - | 36,664.53 |
| 1107 | Chariton | 64,728.15 | 26,493.85 | - | - | - | 91,222.00 |
| 1116 | Charles City | 79,018.00 | 23,099.44 | - | - | - | 102,117.44 |
| 1134 | Charter Oak-Ute | 20,033.69 | - | - | - | - | 20,033.69 |
| 1152 | Cherokee | 55,512.04 | 11,089.64 | - | 344.88 | - | 66,946.56 |
| 1197 | Clarinda | 48,759.60 | 14,814.56 | - | 258.63 | - | 63,832.79 |
| 1206 | Clarion-Goldfield | 40,819.24 | 15,410.40 | - | - | - | 56,229.64 |
| 1211 | Clarke | 62,996.15 | 23,030.48 | - | 80.31 | - | 86,106.94 |
| 1215 | Clarksville | 13,859.49 | 7,458.85 | - | - | - | 21,318.34 |
| 1218 | Clay Central-Everly | 20,744.77 | - | - | - | - | 20,744.77 |
| 1221 | Clear Creek Amana | 60,934.74 | 8,351.00 | - | - | - | 69,285.74 |
| 1224 | Clearfield | 10,520.34 | 1,420.90 | - | 435.34 | - | 12,376.58 |
| 1233 | Clear Lake | 65,369.87 | 10,823.28 | - | - | - | 76,193.15 |
| 1278 | Clinton | 221,731.31 | 81,485.97 | - | - | - | 303,217.28 |
| 1332 | Colfax-Mingo | 60,147.86 | 19,697.33 | - | - | - | 79,845.19 |
| 1337 | College | 202,765.66 | 37,234.38 | - | - | - | 240,000.04 |
| 1350 | Collins-Maxwell | 43,750.00 | 5,800.78 | - | - | - | 49,550.78 |
| 1359 | Colo-Nesco | 60,015.28 | 11,294.19 | - | - | - | 71,309.47 |
| 1368 | Columbus | 54,027.13 | 16,911.89 | - | - | - | 70,939.02 |
| 1413 | Coon Rapids-Bayard | 23,828.11 | 3,411.16 | - | 1,807.15 | - | 29,046.42 |
| 1431 | Corning | 27,379.78 | 8,134.06 | - | - | - | 35,513.84 |
| 1449 | Corwith-Wesley | 9,533.82 | 3,391.78 | - | - | - | 12,925.60 |
| 1476 | Council Bluffs | 500,270.98 | 192,285.45 | - | - | - | 692,556.43 |
| 1503 | Creston | 101,398.37 | 35,540.75 | - | 1,653.92 | - | 138,593.04 |

| District Number | District Name | Salaries | Benefits | Purchased Services | Supplies | Other | Total Exp. |
|------------------------|------------------------|-----------------|-----------------|---------------------------|-----------------|--------------|-------------------|
| 1576 | Dallas Center-Grimes | 98,150.00 | 29,559.17 | - | - | - | 127,709.17 |
| 1602 | Danville | 27,494.67 | 3,767.50 | - | - | - | 31,262.17 |
| 1611 | Davenport | 1,040,975.79 | 142,613.68 | - | - | - | 1,183,589.47 |
| 1619 | Davis County | 53,456.53 | 14,629.25 | - | - | - | 68,085.78 |
| 1638 | Decorah Community | 70,223.26 | 20,874.38 | - | - | - | 91,097.64 |
| 1647 | Deep River-Millersburg | 7,933.91 | 1,086.95 | - | - | - | 9,020.86 |
| 1675 | Delwood | 13,232.79 | 1,811.07 | - | - | - | 15,043.86 |
| 1701 | Denison | 97,459.43 | 32,668.79 | - | - | - | 130,128.22 |
| 1719 | Denver | 32,876.44 | - | - | - | - | 32,876.44 |
| 1737 | Des Moines Independent | 1,515,558.11 | 527,034.69 | - | - | - | 2,042,592.80 |
| 1782 | Diagonal | 7,087.34 | 970.97 | - | - | - | 8,058.31 |
| 1791 | Dike-New Hartford | 41,987.72 | - | - | - | - | 41,987.72 |
| 1854 | Dows | 9,084.35 | 3,024.59 | - | - | - | 12,108.94 |
| 1863 | Dubuque | 486,359.90 | 175,099.39 | - | - | - | 661,459.29 |
| 1908 | Dunkerton | 42,630.69 | 11,391.77 | - | 1,798.27 | - | 55,820.73 |
| 1917 | Boyer Valley | 25,748.40 | 6,146.72 | - | - | - | 31,895.12 |
| 1926 | Durant | 21,223.60 | 7,457.00 | - | - | - | 28,680.60 |
| 1944 | Eagle Grove | 31,586.34 | 24,263.91 | - | 867.76 | - | 56,718.01 |
| 1953 | Earlham | 25,514.29 | 9,739.34 | - | - | - | 35,253.63 |
| 1963 | East Buchanan | 28,964.00 | 3,968.05 | - | - | - | 32,932.05 |
| 1965 | East Central | 17,485.00 | 2,395.15 | - | - | - | 19,880.15 |
| 1967 | East Greene | 38,849.35 | 6,585.77 | - | - | - | 45,435.12 |
| 1968 | East Marshall | 37,848.00 | 5,185.18 | - | - | - | 43,033.18 |
| 1970 | East Union | 27,076.00 | 7,243.40 | - | - | - | 34,319.40 |
| 1972 | Eastern Allamakee | 22,807.37 | - | - | - | - | 22,807.37 |
| 1975 | River Valley | 26,305.43 | 8,396.27 | - | - | - | 34,701.70 |
| 1989 | Edgewood-Colesburg | 30,940.05 | 5,331.75 | - | - | - | 36,271.80 |
| 2007 | Eldora-New Providence | 31,951.92 | 9,286.16 | - | - | - | 41,238.08 |
| 2016 | Elk Horn-Kimballton | 10,325.00 | 4,538.03 | - | - | - | 14,863.03 |
| 2088 | Emmetsburg | 34,014.05 | 9,876.23 | - | - | - | 43,890.28 |
| 2097 | English Valleys | 22,527.48 | 4,633.03 | - | - | - | 27,160.51 |
| 2113 | Essex | 29,387.74 | 8,011.46 | - | - | - | 37,399.20 |
| 2124 | Estherville Lincoln | 76,650.66 | 27,575.39 | - | - | - | 104,226.05 |
| 2151 | Exira | 10,706.41 | 5,115.41 | - | - | - | 15,821.82 |
| 2169 | Fairfield | 103,082.07 | 14,122.24 | - | - | - | 117,204.31 |
| 2205 | Farragut | 9,077.26 | 3,220.22 | - | - | - | 12,297.48 |
| 2295 | Forest City | 71,085.93 | 9,952.03 | - | - | - | 81,037.96 |
| 2313 | Fort Dodge | 225,147.96 | 58,796.46 | 1.79 | - | - | 283,946.21 |
| 2322 | Fort Madison | 215,663.18 | 27,383.23 | - | - | - | 243,046.41 |
| 2349 | Fredericksburg | 12,644.78 | 3,844.79 | - | - | - | 16,489.57 |
| 2367 | Fremont | 7,435.45 | 854.04 | 3,576.38 | - | - | 11,865.87 |
| 2369 | Fremont-Mills | 47,152.50 | 14,211.68 | - | - | - | 61,364.18 |
| 2376 | Galva-Holstein | 28,692.87 | - | - | - | - | 28,692.87 |
| 2403 | Garner-Hayfield | 41,181.00 | 12,268.00 | - | - | - | 53,449.00 |

| District Number | District Name | Salaries | Benefits | Purchased Services | Supplies | Other | Total Exp. |
|------------------------|-------------------------|-----------------|-----------------|---------------------------|-----------------|--------------|-------------------|
| 2457 | George-Little Rock | 26,674.78 | 3,782.15 | - | - | - | 30,456.93 |
| 2466 | Gilbert | 35,886.98 | 8,721.91 | 500.00 | 2,913.10 | - | 48,021.99 |
| 2493 | Gilmore City-Bradgate | - | - | 310.37 | 775.72 | - | 1,086.09 |
| 2502 | Gladbrook-Reinbeck | 28,956.04 | 8,158.01 | - | - | - | 37,114.05 |
| 2511 | Glenwood | 90,843.39 | 33,455.67 | - | - | - | 124,299.06 |
| 2520 | Glidden-Ralston | 19,400.00 | 5,345.68 | - | - | - | 24,745.68 |
| 2556 | Graettinger | 11,020.69 | 3,544.01 | 412.30 | - | - | 14,977.00 |
| 2664 | Greene | 12,600.00 | 1,807.17 | - | - | - | 14,407.17 |
| 2673 | Nodaway Valley | 28,957.55 | 11,974.65 | - | 1,865.80 | - | 42,798.00 |
| 2682 | GMG | 29,588.07 | 8,571.33 | - | - | - | 38,159.40 |
| 2709 | Grinnell-Newburg | 89,082.95 | 12,204.36 | - | - | - | 101,287.31 |
| 2718 | Griswold | 41,547.50 | 9,067.78 | 185.88 | - | - | 50,801.16 |
| 2727 | Grundy Center | 30,960.08 | 4,745.65 | - | - | - | 35,705.73 |
| 2754 | Guthrie Center | 32,321.00 | 10,542.17 | 7.15 | 25.25 | - | 42,895.57 |
| 2763 | Clayton Ridge | 29,624.20 | 4,058.51 | - | - | - | 33,682.71 |
| 2766 | H-L-V | 15,270.86 | 2,137.92 | - | - | - | 17,408.78 |
| 2772 | Hamburg | 22,112.06 | 3,739.12 | - | - | - | 25,851.18 |
| 2781 | Hampton-Dumont | 68,988.08 | 15,273.65 | - | - | - | 84,261.73 |
| 2826 | Harlan | 69,397.23 | 14,559.43 | - | - | - | 83,956.66 |
| 2834 | Harmony | 19,575.51 | 2,681.84 | - | - | - | 22,257.35 |
| 2846 | Harris-Lake Park | 15,981.32 | 3,857.81 | - | - | - | 19,839.13 |
| 2862 | Hartley-Melvin-Sanborn | 32,268.00 | 7,919.36 | - | - | - | 40,187.36 |
| 2977 | Highland | 28,279.60 | 5,715.69 | 675.00 | 304.57 | - | 34,974.86 |
| 2988 | Hinton | 28,612.83 | 12,161.81 | - | - | - | 40,774.64 |
| 3029 | Howard-Winneshiek | 53,167.27 | 21,093.27 | - | - | - | 74,260.54 |
| 3033 | Hubbard-Radcliffe | 17,996.14 | 1,175.07 | 1,750.00 | 212.54 | - | 21,133.75 |
| 3042 | Hudson | 30,034.00 | 4,115.82 | - | - | - | 34,149.82 |
| 3060 | Humboldt | 68,491.23 | 33,540.73 | - | - | - | 102,031.96 |
| 3105 | Independence | 96,210.43 | 37,749.30 | - | - | - | 133,959.73 |
| 3114 | Indianola | 151,973.07 | 34,969.75 | - | - | - | 186,942.82 |
| 3119 | Interstate 35 | 47,641.54 | - | - | - | - | 47,641.54 |
| 3141 | Iowa City | 483,778.78 | 126,293.52 | - | 74,262.91 | - | 684,335.21 |
| 3150 | Iowa Falls | 47,927.63 | 20,478.47 | - | - | - | 68,406.10 |
| 3154 | Iowa Valley | 22,830.00 | 6,393.11 | - | - | - | 29,223.11 |
| 3168 | IKM | 16,053.35 | 4,604.76 | - | - | - | 20,658.11 |
| 3186 | Janesville Consolidated | 11,162.06 | 864.16 | - | - | - | 12,026.22 |
| 3195 | Jefferson-Scranton | 74,836.64 | 24,018.89 | - | - | - | 98,855.53 |
| 3204 | Jesup | 39,295.04 | 11,537.78 | - | - | - | 50,832.82 |
| 3231 | Johnston | 236,130.58 | 51,103.22 | - | 19,833.27 | 6,287.43 | 313,354.50 |
| 3312 | Keokuk | 248,808.26 | 76,539.73 | - | - | - | 325,347.99 |
| 3330 | Keota | 19,263.68 | 10,755.34 | - | - | - | 30,019.02 |
| 3348 | Kingsley-Pierson | 30,152.67 | 4,132.96 | - | - | - | 34,285.63 |
| 3375 | Knoxville | 69,600.49 | 46,679.84 | - | - | - | 116,280.33 |
| 3420 | Lake Mills | - | - | - | - | - | - |

| District Number | District Name | Salaries | Benefits | Purchased Services | Supplies | Other | Total Exp. |
|-----------------|--------------------------|------------|-----------|--------------------|----------|-------|------------|
| 3465 | Lamoni | 19,008.45 | 6,039.13 | - | - | - | 25,047.58 |
| 3537 | Laurens-Marathon | 24,034.34 | 6,619.47 | - | - | - | 30,653.81 |
| 3555 | Lawton-Bronson | 23,297.74 | 7,720.48 | - | - | - | 31,018.22 |
| 3600 | Le Mars | 159,076.75 | 58,155.20 | - | - | - | 217,231.95 |
| 3609 | Lenox | 19,661.68 | 7,581.74 | - | - | - | 27,243.42 |
| 3645 | Lewis Central | 96,985.62 | 21,910.25 | - | - | - | 118,895.87 |
| 3691 | North Cedar | 43,019.91 | 7,019.82 | - | - | - | 50,039.73 |
| 3705 | Lineville-Clio | 4,468.93 | 1,436.36 | - | - | - | 5,905.29 |
| 3715 | Linn-Mar | 269,178.59 | 38,438.06 | - | - | - | 307,616.65 |
| 3744 | Lisbon | 22,856.56 | 6,719.71 | - | - | - | 29,576.27 |
| 3798 | Logan-Magnolia | 35,585.06 | - | - | 26.50 | - | 35,611.56 |
| 3816 | Lone Tree | 22,318.06 | 2,602.76 | - | - | - | 24,920.82 |
| 3841 | Louisa-Muscatine | 54,066.48 | 10,254.00 | - | - | - | 64,320.48 |
| 3897 | LuVerne | - | - | - | - | - | - |
| 3906 | Lynnville-Sully | 14,144.01 | 7,867.72 | - | 25.20 | - | 22,036.93 |
| 3942 | Madrid | 27,137.06 | 6,105.29 | - | - | - | 33,242.35 |
| 3978 | Malvern | 21,167.24 | 7,987.43 | - | - | - | 29,154.67 |
| 4014 | Manning | 17,821.58 | 3,690.12 | - | - | - | 21,511.70 |
| 4023 | Manson Northwest Webster | 23,494.29 | 6,235.52 | - | - | - | 29,729.81 |
| 4033 | Maple Valley | 28,533.61 | 3,818.72 | - | - | - | 32,352.33 |
| 4041 | Maquoketa | 62,728.44 | 32,120.59 | - | - | - | 94,849.03 |
| 4043 | Maquoketa Valley | 31,807.48 | 9,988.14 | - | - | - | 41,795.62 |
| 4068 | Marcus-Meriden-Cleghorn | 15,805.94 | 5,700.75 | - | - | - | 21,506.69 |
| 4086 | Marion Independent | 106,101.17 | 12,557.77 | - | 815.67 | - | 119,474.61 |
| 4104 | Marshalltown | 300,648.35 | 86,014.11 | - | - | - | 386,662.46 |
| 4122 | Martensdale-St Marys | 27,920.00 | 10,531.07 | - | - | - | 38,451.07 |
| 4131 | Mason City | 181,605.91 | 86,525.34 | - | 117.36 | - | 268,248.61 |
| 4149 | MOC-Floyd Valley | 57,865.73 | 13,934.71 | - | - | - | 71,800.44 |
| 4203 | Mediapolis | 31,434.73 | 15,922.14 | - | 116.11 | - | 47,472.98 |
| 4212 | Melcher-Dallas | 19,598.89 | 6,346.95 | - | - | - | 25,945.84 |
| 4269 | Midland | 22,004.00 | 8,909.00 | - | - | - | 30,913.00 |
| 4271 | Mid-Prairie | 49,144.25 | 13,541.17 | - | - | - | 62,685.42 |
| 4356 | Missouri Valley | 45,512.73 | 6,235.24 | - | - | - | 51,747.97 |
| 4419 | MFL MarMac | 64,347.00 | 12,244.45 | - | - | - | 76,591.45 |
| 4437 | Montezuma | 19,406.25 | 5,148.76 | - | - | - | 24,555.01 |
| 4446 | Monticello | 33,247.46 | 10,219.97 | 1,223.20 | ,356.64 | - | 53,047.27 |
| 4491 | Moravia | 27,556.54 | 9,887.38 | - | - | - | 37,443.92 |
| 4505 | Mormon Trail | 19,281.28 | 2,004.06 | - | - | - | 21,285.34 |
| 4509 | Morning Sun | 29,181.67 | 3,884.71 | - | - | - | 33,066.38 |
| 4518 | Moulton-Udell | 13,604.68 | 3,243.74 | - | 17.10 | - | 16,865.52 |
| 4527 | Mount Ayr | 34,762.12 | 4,762.75 | - | - | - | 39,524.87 |
| 4536 | Mount Pleasant | 110,306.15 | 24,408.63 | - | - | - | 134,714.78 |
| 4554 | Mount Vernon | 50,836.93 | 11,431.18 | - | - | - | 62,268.11 |
| 4572 | Murray | 17,797.85 | 4,455.74 | - | - | - | 22,253.59 |

| District Number | District Name | Salaries | Benefits | Purchased Services | Supplies | Other | Total Exp. |
|-----------------|-------------------------|------------|------------|--------------------|----------|-------|------------|
| 4581 | Muscatine | 271,924.35 | 101,953.20 | - | - | - | 373,877.55 |
| 4599 | Nashua-Plainfield | 27,309.20 | 9,261.15 | - | - | - | 36,570.35 |
| 4617 | Nevada | 80,264.75 | 15,485.41 | - | - | - | 95,750.16 |
| 4644 | Newell-Fonda | 23,580.67 | 3,257.74 | - | - | - | 26,838.41 |
| 4662 | New Hampton | 34,228.66 | 17,004.09 | - | - | - | 51,232.75 |
| 4689 | New London | 17,560.04 | 1,994.00 | - | 209.89 | 20.00 | 19,783.93 |
| 4698 | New Market | 5,376.80 | 736.62 | - | - | - | 6,113.42 |
| 4725 | Newton | 164,617.19 | 33,942.34 | - | 98.00 | - | 198,657.53 |
| 4751 | Nishna Valley | - | - | - | - | - | - |
| 4761 | Nora Springs-Rock Falls | 20,222.20 | 2,337.46 | - | - | - | 22,559.66 |
| 4772 | North Central | 30,125.59 | 2,457.06 | - | - | - | 32,582.65 |
| 4773 | Northeast | 31,258.15 | 6,003.49 | - | - | - | 37,261.64 |
| 4774 | North Fayette | 47,932.00 | 6,567.00 | - | - | - | 54,499.00 |
| 4775 | Northeast Hamilton | 12,244.99 | 5,102.40 | - | 509.73 | - | 17,857.12 |
| 4776 | North Mahaska | 32,201.18 | - | - | - | - | 32,201.18 |
| 4777 | North Linn | 33,295.54 | 4,700.73 | - | - | - | 37,996.27 |
| 4778 | North Kossuth | 12,014.17 | 5,823.16 | - | - | - | 17,837.33 |
| 4779 | North Polk | 55,172.35 | - | - | - | - | 55,172.35 |
| 4784 | North Scott | 111,383.89 | 42,490.44 | - | - | - | 153,874.33 |
| 4785 | North Tama County | 75,414.80 | 10,331.78 | - | - | - | 85,746.58 |
| 4787 | North Winneshiek | 28,535.00 | 11,117.42 | - | - | - | 39,652.42 |
| 4788 | Northwood-Kensett | 24,999.28 | 3,968.61 | - | - | - | 28,967.89 |
| 4797 | Norwalk | 103,863.86 | 14,229.34 | - | - | - | 118,093.20 |
| 4860 | Odebolt-Arthur | 13,728.24 | 2,234.84 | - | - | - | 15,963.08 |
| 4869 | Oelwein | 59,652.00 | 23,292.56 | - | - | - | 82,944.56 |
| 4878 | Ogden | 34,750.00 | 5,377.00 | - | - | - | 40,127.00 |
| 4890 | Okoboji | 54,052.10 | 14,689.44 | - | - | - | 68,741.54 |
| 4905 | Olin Consolidated | 11,195.95 | 1,533.84 | - | - | - | 12,729.79 |
| 4978 | Orient-Macksburg | - | - | - | 4,205.21 | - | 4,205.21 |
| 4995 | Osage | 34,669.09 | 13,821.04 | - | - | - | 48,490.13 |
| 5013 | Oskaloosa | 148,146.16 | 11,439.61 | - | - | - | 159,585.77 |
| 5049 | Ottumwa | 308,045.78 | 41,648.42 | - | - | - | 349,694.20 |
| 5121 | Panorama | 69,780.00 | 21,526.42 | - | - | - | 91,306.42 |
| 5139 | Paton-Churdan | 12,568.74 | - | - | - | - | 12,568.74 |
| 5160 | PCM | 44,037.22 | 12,894.17 | - | - | - | 56,931.39 |
| 5163 | Pekin | 34,393.03 | 13,555.59 | - | - | - | 47,948.62 |
| 5166 | Pella | 249,845.80 | 68,114.21 | - | - | - | 317,960.01 |
| 5184 | Perry | 119,494.45 | 32,632.14 | - | - | - | 152,126.59 |
| 5250 | Pleasant Valley | 120,975.26 | 39,423.00 | - | - | - | 160,398.26 |
| 5256 | Pleasantville | 33,802.80 | 8,616.16 | - | - | - | 42,418.96 |
| 5283 | Pocahontas Area | 24,831.37 | 3,401.90 | - | - | - | 28,233.27 |
| 5301 | Pomeroy-Palmer | 10,771.62 | 1,475.71 | - | 117.03 | - | 12,364.36 |
| 5310 | Postville | 44,481.98 | 15,104.13 | - | - | - | 59,586.11 |
| 5325 | Prairie Valley | 20,244.55 | 10,738.28 | - | 7,650.13 | - | 38,632.96 |

| District Number | District Name | Salaries | Benefits | Purchased Services | Supplies | Other | Total Exp. |
|-----------------|-------------------------|------------|------------|--------------------|----------|-------|------------|
| 5328 | Prescott | 4,577.30 | - | - | - | - | 4,577.30 |
| 5337 | Preston | 16,479.13 | 2,257.64 | - | - | - | 18,736.77 |
| 5463 | Red Oak | 76,492.13 | 10,479.43 | - | - | - | 86,971.56 |
| 5486 | Remsen-Union | 18,438.21 | - | - | - | - | 18,438.21 |
| 5508 | Riceville | 14,944.56 | 3,902.41 | - | - | - | 18,846.97 |
| 5510 | Riverside | 38,401.28 | - | - | - | - | 38,401.28 |
| 5607 | Rock Valley | 70,965.00 | 17,292.72 | - | - | - | 88,257.72 |
| 5616 | Rockwell-Swaledale | 13,537.26 | 1,121.38 | - | - | - | 14,658.64 |
| 5625 | Rockwell City-Lytton | 26,267.25 | 9,228.00 | - | 150.25 | - | 35,645.50 |
| 5643 | Roland-Story | 66,919.98 | 8,680.19 | - | - | - | 75,600.17 |
| 5697 | Rudd-Rockford-Marble Rk | 32,606.20 | - | - | - | - | 32,606.20 |
| 5715 | Russell | 6,450.01 | 881.99 | - | - | - | 7,332.00 |
| 5724 | Ruthven-Ayrshire | 8,063.18 | 1,121.94 | - | 9,245.57 | - | 18,430.69 |
| 5742 | Sac | 22,693.20 | 4,711.67 | - | 1,724.07 | - | 29,128.94 |
| 5751 | St Ansgar | 26,579.19 | 10,364.10 | - | - | - | 36,943.29 |
| 5805 | Saydel | 72,941.21 | 14,175.74 | - | - | - | 87,116.95 |
| 5823 | Schaller-Crestland | 20,187.33 | 7,293.07 | - | - | - | 27,480.40 |
| 5832 | Schleswig | 13,914.02 | 1,864.47 | - | - | - | 15,778.49 |
| 5868 | Sentral | 14,765.09 | - | - | - | - | 14,765.09 |
| 5877 | Sergeant Bluff-Luton | 90,307.22 | 33,094.32 | - | - | - | 123,401.54 |
| 5895 | Seymour | 10,837.40 | 6,355.73 | - | - | - | 17,193.13 |
| 5922 | Sheffield Chapin | 21,049.08 | 3,341.50 | - | - | - | 24,390.58 |
| 5949 | Sheldon | 52,338.84 | 7,360.99 | - | - | - | 59,699.83 |
| 5976 | Shenandoah | 55,089.17 | 17,537.32 | - | - | - | 72,626.49 |
| 5994 | Sibley-Ocheyedan | 44,026.65 | 5,744.39 | - | - | - | 49,771.04 |
| 6003 | Sidney | 23,418.22 | 3,208.30 | - | - | - | 26,626.52 |
| 6012 | Sigourney | 31,389.36 | 9,824.50 | - | 111.10 | - | 41,324.96 |
| 6030 | Sioux Center | 61,125.74 | - | - | - | - | 61,125.74 |
| 6035 | Sioux Central | 19,285.93 | 5,698.01 | - | - | - | 24,983.94 |
| 6039 | Sioux City | 711,111.10 | 270,647.28 | - | - | - | 981,758.38 |
| 6091 | Southern Cal | 20,000.89 | 8,162.29 | - | - | - | 28,163.18 |
| 6092 | South Clay | 6,046.38 | 1,648.70 | - | 242.86 | - | 7,937.94 |
| 6093 | Solon | 42,214.60 | 11,519.57 | - | - | - | 53,734.17 |
| 6094 | Southeast Warren | 22,777.50 | 5,748.17 | - | 173.95 | - | 28,699.62 |
| 6095 | South Hamilton | 35,862.47 | 8,842.50 | - | - | - | 44,704.97 |
| 6096 | Southeast Webster Grand | 30,919.26 | 6,588.79 | 87.37 | 4,992.20 | - | 42,587.62 |
| 6097 | South Page | 11,680.00 | 1,596.06 | - | - | - | 13,276.06 |
| 6098 | South Tama County | 123,166.50 | 48,972.98 | - | - | - | 172,139.48 |
| 6099 | South O'Brien | 20,267.91 | 8,876.22 | - | - | - | 29,144.13 |
| 6100 | South Winneshiek | 46,325.04 | 11,610.21 | - | - | - | 57,935.25 |
| 6101 | Southeast Polk | 252,702.36 | 64,871.13 | - | - | - | 317,573.49 |
| 6102 | Spencer | 91,883.23 | 24,641.05 | - | - | - | 116,524.28 |
| 6120 | Spirit Lake | 56,319.87 | 17,707.98 | - | - | - | 74,027.85 |
| 6138 | Springville | 27,325.00 | 4,722.99 | - | - | - | 32,047.99 |

| District Number | District Name | Salaries | Benefits | Purchased Services | Supplies | Other | Total Exp. |
|-----------------|-----------------------|------------|------------|--------------------|----------|----------|------------|
| 6165 | Stanton | 9,174.64 | 3,217.02 | - | - | - | 12,391.66 |
| 6175 | Starmont | 45,859.00 | 6,309.28 | - | - | - | 52,168.28 |
| 6219 | Storm Lake | 118,383.80 | 33,703.22 | - | - | - | 152,087.02 |
| 6246 | Stratford | 8,029.32 | 3,329.16 | - | - | - | 11,358.48 |
| 6264 | West Central Valley | 97,189.91 | 18,923.77 | - | - | - | 116,113.68 |
| 6273 | Sumner | 25,214.15 | 3,164.13 | - | - | - | 28,378.28 |
| 6345 | Terril | 5,157.85 | 1,389.70 | 135.04 | 1,513.23 | - | 8,195.82 |
| 6408 | Tipton | 40,327.47 | 5,663.99 | - | - | - | 45,991.46 |
| 6417 | Titonka Consolidated | 11,061.60 | 2,709.81 | - | 911.50 | - | 14,682.91 |
| 6453 | Treynor | 28,563.07 | 8,341.66 | - | - | - | 36,904.73 |
| 6460 | Tri-Center | 30,296.64 | 9,215.95 | - | - | - | 39,512.59 |
| 6462 | Tri-County | 16,034.62 | 5,328.42 | - | - | - | 21,363.04 |
| 6471 | Tripoli | 19,496.31 | 9,200.32 | - | - | - | 28,696.63 |
| 6509 | Turkey Valley | 12,247.84 | 6,441.84 | - | - | - | 18,689.68 |
| 6512 | Twin Cedars | 32,922.92 | 9,912.71 | - | - | - | 42,835.63 |
| 6516 | Twin Rivers | 5,206.00 | 4,465.44 | - | 355.30 | - | 10,026.74 |
| 6534 | Underwood | 38,742.92 | 938.23 | - | - | - | 39,681.15 |
| 6536 | Union | 48,251.59 | 19,769.29 | - | - | - | 68,020.88 |
| 6561 | United | 11,708.56 | 3,818.46 | - | - | - | 15,527.02 |
| 6579 | Urbandale | 209,554.62 | 27,108.60 | - | 3,774.67 | 2,839.00 | 243,276.89 |
| 6591 | Valley | 14,280.92 | 4,560.40 | - | 1,173.51 | - | 20,014.83 |
| 6592 | Van Buren | 53,806.56 | 21,270.73 | - | - | - | 75,077.29 |
| 6615 | Van Meter | 29,155.72 | 2,000.00 | - | - | - | 31,155.72 |
| 6633 | Ventura | 15,092.39 | 2,128.04 | - | - | - | 17,220.43 |
| 6651 | Villisca | 23,463.86 | - | - | - | - | 23,463.86 |
| 6660 | Vinton-Shellsburg | 89,057.74 | 12,200.91 | 347.00 | - | - | 101,605.65 |
| 6700 | Waco | 7,003.56 | 966.19 | - | - | - | 7,969.75 |
| 6741 | Wall Lake View Auburn | 28,052.42 | - | - | - | - | 28,052.42 |
| 6750 | Walnut | 18,336.52 | - | - | - | - | 18,336.52 |
| 6759 | Wapello | 12,862.50 | 13,863.78 | - | - | - | 26,726.28 |
| 6762 | Wapsie Valley | 37,866.26 | - | - | - | - | 37,866.26 |
| 6768 | Washington | 82,914.27 | 24,934.80 | - | - | - | 107,849.07 |
| 6795 | Waterloo | 579,650.61 | 186,785.58 | 52.07 | - | - | 766,488.26 |
| 6822 | Waukee | 271,854.27 | 66,223.05 | - | - | - | 338,077.32 |
| 6840 | Waverly-Shell Rock | 90,864.31 | 10,514.41 | - | - | - | 101,378.72 |
| 6854 | Wayne | 65,942.39 | 22,621.08 | - | - | - | 88,563.47 |
| 6867 | Webster City | 78,746.96 | 22,619.50 | - | - | - | 101,366.46 |
| 6921 | West Bend-Mallard | 13,901.31 | 1,904.48 | - | - | - | 15,805.79 |
| 6930 | West Branch | 13,032.93 | 130.50 | - | - | - | 13,163.43 |
| 6937 | West Burlington Ind | 43,879.45 | 6,281.55 | - | - | - | 50,161.00 |
| 6943 | West Central | 14,491.79 | 4,304.47 | - | - | - | 18,796.26 |
| 6950 | West Delaware County | 74,717.66 | 9,969.87 | - | - | - | 84,687.53 |
| 6957 | West Des Moines | 335,294.81 | 104,265.23 | - | - | - | 439,560.04 |
| 6961 | Western Dubuque | 127,396.31 | 47,002.22 | - | - | - | 174,398.53 |

| District Number | District Name | Salaries | Benefits | Purchased Services | Supplies | Other | Total Exp. |
|-----------------|--------------------|--------------|-------------|--------------------|-----------|-----------|--------------|
| 6969 | West Harrison | 19,481.74 | 6,233.07 | - | - | - | 25,714.81 |
| 6975 | West Liberty | 59,381.29 | 20,458.69 | - | - | - | 79,839.98 |
| 6983 | West Lyon | 34,541.92 | 4,738.99 | - | - | - | 39,280.91 |
| 6985 | West Marshall | 48,050.31 | - | - | - | - | 48,050.31 |
| 6987 | West Monona | 43,933.87 | 4,282.25 | - | - | - | 48,216.12 |
| 6990 | West Sioux | 35,112.98 | 4,810.48 | 5,000.00 | - | - | 44,923.46 |
| 6992 | Westwood | 26,503.69 | 7,776.13 | - | - | - | 34,279.82 |
| 7002 | Whiting | 14,493.84 | - | - | - | - | 14,493.84 |
| 7029 | Williamsburg | 40,403.73 | 11,328.80 | - | 604.04 | - | 52,336.57 |
| 7038 | Wilton | 43,892.60 | 6,370.09 | - | - | - | 50,262.69 |
| 7047 | Winfield-Mt Union | 22,716.60 | 3,112.17 | - | - | - | 25,828.77 |
| 7056 | Winterset | 81,772.54 | 29,130.90 | - | - | - | 110,903.44 |
| 7083 | Woden-Crystal Lake | 6,181.38 | 837.58 | 123.89 | - | - | 7,142.85 |
| 7092 | Woodbine | 19,385.87 | 4,355.55 | - | - | - | 23,741.42 |
| 7098 | Woodbury Central | 34,264.57 | 4,694.25 | - | - | - | 38,958.82 |
| 7110 | Woodward-Granger | 35,235.37 | 4,827.25 | - | - | - | 40,062.62 |
| | | 24,581,005.5 | 6,605,284.3 | | 192,402.1 | | 31,411,126.2 |
| TOTAL | | 8 | 1 | 22,288.80 | 1 | 10,145.43 | 3 |

Source: Iowa Department of Education, FY 08 Certified Annual Report

Note¹: Two districts (Fremont and Walnut) were uncertified at the time of this report, even though their information is included in the report.

Note²: Many districts coded expenditures greater than revenues. Any excess above the revenue amount is considered a contribution from the general fund.

Appendix E

IOWA PUBLIC SCHOOL DISTRICTS' EARLY INTERVENTION BLOCK GRANT PROGRAM ALLOCATIONS

| Dist# | Name | FY03 | FY 04 | FY05 | FY06 | FY07 | FY08 | FY09 | FY10 |
|-------|------------------------|---------|---------|---------|---------|---------|---------|---------|---------|
| 0009 | AGWSR | 50,503 | 43,609 | 44,261 | 44,491 | 39,015 | 34,716 | 31,207 | 31,209 |
| 0018 | Adair-Casey | 22,874 | 20,642 | 20,823 | 21,111 | 19,056 | 23,723 | 20,886 | 20,886 |
| 0027 | Adel-DeSoto-Minburn | 73,956 | 80,439 | 74,528 | 79,343 | 81,067 | 80,416 | 78,584 | 78,584 |
| 0063 | Akron Westfield | 36,878 | 34,502 | 31,121 | 35,582 | 35,288 | 32,154 | 31,272 | 31,271 |
| 0072 | Albert City-Truesdale | 19,606 | 15,547 | 13,377 | 10,869 | 8,683 | 9,414 | 8,092 | 8,093 |
| 0081 | Albia | 77,808 | 81,463 | 78,110 | 76,077 | 69,509 | 70,457 | 63,792 | 63,795 |
| 0099 | Alburnett | 28,416 | 29,505 | 29,999 | 28,886 | 29,616 | 29,388 | 26,535 | 26,537 |
| 0108 | Alden | 19,606 | 15,846 | 16,477 | 13,153 | 12,897 | 15,319 | 17,319 | 17,320 |
| 0126 | Algona | 68,990 | 69,959 | 66,402 | 70,978 | 73,005 | 63,959 | 65,088 | 65,090 |
| 0135 | Allamakee | 88,983 | 85,145 | 76,390 | 80,414 | 80,319 | 75,306 | 73,266 | 73,268 |
| 0153 | Allison-Bristow | 21,439 | 20,203 | 17,836 | 14,173 | 15,930 | 17,700 | 14,162 | 14,163 |
| 0171 | Alta | 40,291 | 37,472 | 34,529 | 33,259 | 36,143 | 38,511 | 37,077 | 37,075 |
| 0225 | Ames | 238,080 | 237,258 | 242,491 | 229,971 | 227,476 | 234,044 | 235,398 | 235,412 |
| 0234 | Anamosa | 72,058 | 71,705 | 76,514 | 70,752 | 71,778 | 71,766 | 70,857 | 70,856 |
| 0243 | Andrew | 19,428 | 15,283 | 16,673 | 15,603 | 17,736 | 21,429 | 20,409 | 20,409 |
| 0252 | Anita | 19,784 | 15,249 | 15,354 | 15,215 | 15,305 | 12,388 | 12,243 | 12,243 |
| 0261 | Ankeny | 300,280 | 312,031 | 328,676 | 341,188 | 364,468 | 390,639 | 403,925 | 403,912 |
| 0270 | Anthon-Oto | 17,061 | 21,328 | 16,631 | 16,458 | 14,170 | 13,461 | 11,870 | 11,870 |
| 0279 | Aplington-Parkersburg | 19,722 | 19,066 | 44,086 | 47,784 | 43,856 | 48,711 | 53,740 | 53,738 |
| 0333 | Armstrong-Ringsted | 25,105 | 23,248 | 22,347 | 21,379 | 21,302 | 22,073 | 22,191 | 22,190 |
| 0355 | Ar-We-Va | 24,006 | 20,366 | 22,079 | 19,757 | 22,297 | 18,871 | 17,524 | 17,523 |
| 0387 | Atlantic | 97,980 | 96,517 | 94,556 | 93,404 | 95,810 | 98,385 | 97,237 | 97,240 |
| 0414 | Audubon | 42,104 | 43,046 | 41,450 | 34,243 | 33,366 | 30,893 | 32,479 | 32,477 |
| 0423 | Aurelia | 12,589 | 13,381 | 14,407 | 18,342 | 17,459 | 16,077 | 16,184 | 16,185 |
| 0441 | A-H-S-T | 39,223 | 36,494 | 38,278 | 42,848 | 39,502 | 37,831 | 31,686 | 31,683 |
| 0472 | Ballard | 72,835 | 71,636 | 70,575 | 73,308 | 83,199 | 83,100 | 85,092 | 85,086 |
| 0504 | Battle Creek-Ida Grove | 48,660 | 49,002 | 42,407 | 39,736 | 36,839 | 37,234 | 39,780 | 39,780 |
| 0513 | Baxter | 20,382 | 18,088 | 22,440 | 21,752 | 21,905 | 21,966 | 21,564 | 21,562 |
| 0540 | BCLUW | 40,711 | 40,615 | 36,991 | 35,769 | 34,824 | 32,567 | 32,371 | 32,369 |
| 0549 | Bedford | 35,086 | 34,427 | 34,405 | 35,922 | 32,091 | 31,620 | 33,342 | 33,342 |
| 0576 | Belle Plaine | 39,245 | 32,763 | 33,376 | 29,539 | 28,758 | 29,361 | 29,180 | 29,177 |
| 0585 | Bellevue | 33,044 | 33,331 | 32,408 | 33,454 | 34,663 | 30,488 | 31,544 | 31,544 |
| 0594 | Belmond-Klemme | 41,172 | 35,819 | 37,475 | 42,908 | 45,845 | 46,342 | 45,205 | 45,204 |
| 0603 | Bennett | 11,395 | 11,360 | 9,444 | 9,373 | 10,952 | 12,136 | 11,214 | 11,213 |
| 0609 | Benton | 81,895 | 76,854 | 70,173 | 72,794 | 70,880 | 75,175 | 79,000 | 79,001 |
| 0621 | Bettendorf | 233,167 | 225,700 | 225,077 | 216,373 | 207,912 | 226,579 | 223,045 | 223,057 |
| 0657 | Eddyville-Blakesburg | 56,284 | 52,153 | 52,633 | 48,332 | 44,456 | 43,210 | 47,434 | 47,435 |
| 0720 | Bondurant-Farrar | 48,934 | 51,628 | 51,141 | 56,266 | 60,437 | 63,247 | 68,706 | 68,700 |
| 0729 | Boone | 136,607 | 140,223 | 133,329 | 141,598 | 122,075 | 139,583 | 125,527 | 125,530 |

| Dist# | Name | FY03 | FY 04 | FY05 | FY06 | FY07 | FY08 | FY09 | FY10 |
|-------|---------------------|-----------|-----------|-----------|-----------|-----------|-----------|-----------|-----------|
| 0747 | Boyden-Hull | 37,380 | 40,839 | 35,415 | 40,786 | 40,591 | 38,181 | 41,459 | 41,461 |
| 0819 | West Hancock | 42,282 | 42,894 | 36,774 | 43,956 | 45,450 | 37,187 | 35,187 | 35,185 |
| 0846 | B-G-M | 35,108 | 32,194 | 34,561 | 35,233 | 33,922 | 36,228 | 29,870 | 29,868 |
| 0873 | North Iowa | 36,207 | 34,473 | 33,046 | 38,499 | 34,407 | 30,276 | 28,877 | 28,879 |
| 0882 | Burlington | 323,481 | 310,544 | 315,846 | 306,761 | 311,664 | 306,026 | 307,308 | 307,309 |
| 0914 | C and M | 14,139 | 11,185 | 13,336 | 12,966 | 12,619 | 11,150 | 13,551 | 13,551 |
| 0916 | Cal | 20,098 | 16,994 | 14,489 | 13,547 | 16,740 | 17,653 | 18,007 | 18,008 |
| 0918 | Calamus-Wheatland | 33,306 | 35,211 | 36,167 | 33,268 | 31,537 | 33,938 | 31,616 | 31,614 |
| 0936 | Camanche | 65,282 | 59,951 | 61,551 | 62,514 | 66,916 | 64,167 | 60,663 | 60,665 |
| 0977 | Cardinal | 44,565 | 43,861 | 40,193 | 46,514 | 40,565 | 39,765 | 41,338 | 41,338 |
| 0981 | Carlisle | 70,771 | 74,980 | 80,934 | 92,312 | 98,642 | 98,399 | 101,980 | 101,978 |
| 0999 | Carroll | 116,686 | 109,679 | 104,361 | 99,192 | 101,604 | 108,238 | 95,576 | 95,575 |
| 1044 | Cedar Falls | 227,384 | 229,339 | 233,759 | 234,760 | 226,487 | 243,252 | 249,409 | 249,389 |
| 1053 | Cedar Rapids | 1,146,873 | 1,076,799 | 1,145,571 | 1,128,932 | 1,111,044 | 1,127,042 | 1,102,799 | 1,102,801 |
| 1062 | Center Point-Urbana | 64,080 | 65,066 | 61,914 | 65,588 | 67,778 | 68,087 | 72,162 | 72,161 |
| 1071 | Centerville | 112,348 | 101,631 | 94,895 | 96,110 | 99,975 | 90,728 | 91,484 | 91,487 |
| 1079 | Central Lee | 61,941 | 58,037 | 58,596 | 56,531 | 55,271 | 55,170 | 49,897 | 49,899 |
| 1080 | Central Clayton | 39,244 | 35,592 | 34,694 | 30,788 | 29,498 | 30,685 | 26,852 | 26,849 |
| 1082 | Central Clinton | 78,374 | 71,914 | 72,849 | 78,834 | 75,324 | 82,967 | 77,054 | 77,049 |
| 1089 | Central City | 28,865 | 29,864 | 25,879 | 25,572 | 27,648 | 25,648 | 27,746 | 27,746 |
| 1093 | Central Decatur | 58,451 | 71,095 | 58,378 | 53,003 | 53,112 | 46,472 | 47,893 | 47,891 |
| 1095 | Central Lyon | 34,207 | 31,620 | 30,699 | 28,609 | 36,052 | 36,665 | 34,427 | 34,429 |
| 1107 | Chariton | 95,685 | 90,848 | 92,280 | 95,198 | 90,971 | 91,222 | 103,898 | 103,903 |
| 1116 | Charles City | 106,378 | 114,058 | 103,916 | 99,631 | 83,839 | 90,185 | 91,138 | 91,144 |
| 1134 | Charter Oak-Ute | 22,581 | 21,328 | 20,297 | 21,900 | 19,611 | 20,034 | 20,614 | 20,614 |
| 1152 | Cherokee | 73,525 | 68,613 | 67,226 | 67,426 | 69,485 | 65,534 | 61,151 | 61,155 |
| 1197 | Clarinda Community | 58,274 | 52,030 | 61,355 | 57,665 | 61,611 | 51,999 | 51,207 | 51,210 |
| 1206 | Clarion-Goldfield | 65,375 | 59,911 | 57,875 | 58,650 | 61,335 | 58,686 | 56,005 | 56,004 |
| 1211 | Clarke | 102,399 | 92,840 | 94,566 | 88,549 | 87,451 | 86,107 | 87,913 | 87,910 |
| 1215 | Clarksville | 26,425 | 24,278 | 23,634 | 19,726 | 19,311 | 21,318 | 23,528 | 23,528 |
| 1218 | Clay Central-Everly | 26,687 | 25,016 | 22,491 | 21,298 | 20,931 | 20,745 | 21,164 | 21,165 |
| 1221 | Clear Creek-Amana | 73,086 | 72,035 | 71,243 | 72,219 | 69,421 | 69,286 | 67,784 | 67,786 |
| 1224 | Clearfield | 9,091 | 10,149 | 9,072 | 7,711 | 7,478 | 6,730 | 5,661 | 5,661 |
| 1233 | Clear Lake | 90,733 | 90,260 | 85,897 | 80,866 | 80,972 | 76,193 | 74,589 | 74,591 |
| 1278 | Clinton | 326,443 | 299,735 | 304,817 | 305,686 | 308,629 | 304,110 | 288,474 | 288,483 |
| 1332 | Colfax-Mingo | 48,001 | 47,782 | 41,254 | 44,172 | 42,233 | 41,014 | 48,800 | 48,796 |
| 1337 | College | 202,154 | 214,471 | 209,753 | 236,553 | 233,545 | 240,000 | 251,116 | 251,128 |
| 1350 | Collins-Maxwell | 26,719 | 28,248 | 27,259 | 26,770 | 31,422 | 31,561 | 30,067 | 30,067 |
| 1359 | Colo-Nesco | 30,091 | 31,439 | 27,568 | 31,808 | 29,916 | 25,833 | 26,816 | 26,818 |
| 1368 | Columbus | 101,255 | 100,703 | 78,078 | 74,074 | 69,134 | 69,500 | 65,010 | 65,010 |
| 1413 | Coon Rapids-Bayard | 34,803 | 30,779 | 30,348 | 28,443 | 30,748 | 31,821 | 28,951 | 28,953 |
| 1431 | Corning | 37,767 | 38,778 | 35,631 | 29,328 | 27,506 | 33,444 | 32,796 | 32,795 |
| 1449 | Corwith-Wesley | 11,584 | 12,339 | 16,199 | 12,148 | 11,391 | 12,317 | 10,050 | 10,050 |
| 1476 | Council Bluffs | 715,189 | 655,666 | 682,493 | 664,180 | 672,919 | 676,573 | 668,246 | 668,253 |
| 1503 | Creston | 102,188 | 97,656 | 100,909 | 103,794 | 97,223 | 93,525 | 87,844 | 87,850 |

| Dist# | Name | FY03 | FY 04 | FY05 | FY06 | FY07 | FY08 | FY09 | FY10 |
|-------|--------------------------|-----------|-----------|-----------|-----------|-----------|-----------|-----------|-----------|
| 1576 | Dallas Center-Grimes | 87,583 | 81,731 | 88,906 | 95,251 | 95,800 | 96,594 | 102,015 | 102,011 |
| 1602 | Danville | 29,117 | 31,902 | 32,285 | 32,970 | 35,774 | 31,262 | 30,036 | 30,034 |
| 1611 | Davenport | 1,187,172 | 1,166,073 | 1,156,359 | 1,120,765 | 1,204,463 | 1,183,589 | 1,168,985 | 1,168,953 |
| 1619 | Davis County | 81,526 | 79,259 | 80,170 | 79,261 | 74,185 | 68,791 | 65,367 | 65,368 |
| 1638 | Decorah | 78,690 | 74,647 | 82,932 | 78,302 | 82,318 | 79,819 | 77,800 | 77,803 |
| 1647 | Deep River-Millersburg | 13,364 | 12,075 | 12,368 | 10,838 | 9,702 | 9,021 | 6,928 | 0 |
| 1675 | Delwood | 16,894 | 13,111 | 12,831 | 15,290 | 11,230 | 15,044 | 13,306 | 13,307 |
| 1701 | Denison | 122,307 | 124,612 | 133,593 | 139,848 | 131,390 | 130,128 | 133,321 | 133,318 |
| 1719 | Denver | 38,564 | 38,027 | 38,011 | 34,707 | 32,581 | 32,876 | 33,112 | 33,112 |
| 1737 | Des Moines Ind | 2,567,854 | 2,511,546 | 2,507,569 | 2,574,160 | 2,525,602 | 2,357,092 | 2,494,904 | 2,494,962 |
| 1782 | Diagonal | 5,226 | 6,951 | 7,373 | 8,418 | 8,706 | 8,058 | 8,438 | 8,438 |
| 1791 | Dike-New Hartford | 38,250 | 38,911 | 41,296 | 41,786 | 40,754 | 41,988 | 39,908 | 39,909 |
| 1854 | Dows | 15,050 | 13,627 | 11,472 | 12,683 | 11,183 | 10,302 | 7,924 | 7,923 |
| 1863 | Dubuque | 567,130 | 581,118 | 595,278 | 636,748 | 634,768 | 661,459 | 653,848 | 653,835 |
| 1908 | Dunkerton | 29,200 | 24,764 | 27,383 | 28,771 | 30,587 | 31,419 | 27,126 | 27,126 |
| 1917 | Boyer Valley | 29,127 | 27,295 | 33,767 | 25,234 | 29,244 | 31,895 | 27,850 | 27,850 |
| 1926 | Durant | 37,339 | 35,865 | 32,501 | 28,209 | 29,824 | 28,681 | 29,966 | 29,964 |
| 1944 | Eagle Grove | 56,138 | 52,868 | 52,303 | 56,199 | 56,357 | 56,718 | 53,677 | 53,673 |
| 1953 | Earlham | 31,108 | 32,516 | 29,216 | 28,880 | 31,308 | 35,254 | 38,676 | 38,679 |
| 1963 | East Buchanan | 30,531 | 29,390 | 28,793 | 32,031 | 31,004 | 32,932 | 31,892 | 31,891 |
| 1965 | East Central | 24,571 | 21,971 | 23,232 | 24,602 | 21,395 | 19,880 | 17,283 | 17,281 |
| 1967 | East Greene | 28,592 | 25,527 | 24,993 | 25,584 | 28,316 | 22,230 | 13,159 | 13,159 |
| 1968 | East Marshall | 57,154 | 48,428 | 49,976 | 44,753 | 44,503 | 43,033 | 43,931 | 43,927 |
| 1969 | East Monona | 12,516 | 11,742 | 0 | 0 | 0 | 0 | 0 | 0 |
| 1970 | East Union | 32,091 | 23,991 | 25,467 | 26,700 | 31,118 | 34,319 | 31,108 | 31,108 |
| 1972 | Eastern Allamakee | 24,100 | 23,593 | 23,964 | 26,664 | 23,340 | 22,807 | 27,573 | 27,573 |
| 1975 | River Valley | 33,745 | 30,937 | 25,858 | 27,624 | 29,661 | 29,675 | 31,315 | 31,317 |
| 1989 | Edgewood-Colesburg | 36,731 | 37,665 | 37,433 | 38,953 | 38,968 | 36,272 | 32,135 | 32,137 |
| 2007 | Eldora-New Providence | 43,151 | 47,076 | 46,320 | 46,053 | 43,158 | 41,238 | 38,758 | 38,757 |
| 2016 | Elk Horn-Kimballton | 15,721 | 13,398 | 13,109 | 12,894 | 13,800 | 14,863 | 16,256 | 16,257 |
| 2088 | Emmetsburg | 39,873 | 41,605 | 38,896 | 43,248 | 42,325 | 43,890 | 41,290 | 41,290 |
| 2097 | English Valleys | 26,970 | 25,783 | 26,971 | 27,290 | 26,767 | 27,161 | 27,095 | 34,023 |
| 2113 | Essex | 21,397 | 22,797 | 17,095 | 16,058 | 17,459 | 19,487 | 21,027 | 21,028 |
| 2124 | Estherville Lincoln | 91,779 | 87,447 | 90,683 | 86,644 | 89,257 | 90,979 | 87,156 | 87,154 |
| 2151 | Exira | 19,627 | 16,994 | 17,074 | 18,155 | 16,069 | 15,822 | 14,335 | 14,335 |
| 2169 | Fairfield | 127,787 | 115,132 | 111,497 | 121,089 | 116,881 | 117,204 | 104,988 | 104,988 |
| 2205 | Farragut | 20,381 | 15,829 | 14,767 | 11,783 | 14,263 | 12,297 | 14,304 | 14,303 |
| 2295 | Forest City | 79,704 | 76,417 | 71,356 | 73,013 | 79,467 | 81,038 | 73,938 | 73,940 |
| 2313 | Fort Dodge | 298,251 | 289,210 | 295,457 | 284,780 | 289,182 | 283,946 | 268,597 | 268,607 |
| 2322 | Fort Madison | 156,431 | 146,557 | 144,820 | 143,449 | 150,475 | 151,504 | 144,065 | 144,076 |
| 2327 | Fox Valley | 13,468 | 9,850 | 0 | 0 | 0 | 0 | 0 | 0 |
| 2349 | Fredericksburg | 19,701 | 18,492 | 18,526 | 17,114 | 17,713 | 16,490 | 15,261 | 15,262 |
| 2367 | Fremont | 9,625 | 9,603 | 9,804 | 8,918 | 13,313 | 14,997 | 15,126 | 15,126 |
| 2369 | Fremont-Mills | 28,017 | 24,735 | 26,054 | 27,058 | 27,113 | 24,363 | 30,288 | 30,288 |

| Dist# | Name | FY03 | FY 04 | FY05 | FY06 | FY07 | FY08 | FY09 | FY10 |
|-------|-------------------------------|---------|---------|---------|---------|---------|---------|---------|---------|
| 2376 | Galva-Holstein | 33,075 | 38,227 | 35,878 | 30,721 | 31,860 | 28,693 | 26,234 | 26,236 |
| 2394 | Garnavillo | 11,552 | 13,240 | 10,700 | 0 | 0 | 0 | 0 | 0 |
| 2403 | Garner-Hayfield | 45,634 | 43,572 | 47,989 | 47,926 | 45,013 | 45,076 | 46,501 | 46,505 |
| 2457 | George-Little Rock | 15,239 | 25,315 | 25,065 | 30,959 | 30,726 | 30,457 | 28,432 | 28,430 |
| 2466 | Gilbert | 38,105 | 41,075 | 45,097 | 44,194 | 51,570 | 48,022 | 49,018 | 49,016 |
| 2493 | Gilmore City-Bradgate | 8,903 | 8,292 | 9,804 | 8,292 | 8,034 | 8,172 | 6,276 | 6,277 |
| 2502 | Gladbrook-Reinbeck | 38,585 | 33,991 | 34,901 | 35,152 | 37,350 | 31,152 | 31,373 | 31,375 |
| 2511 | Glenwood | 123,222 | 120,279 | 114,371 | 122,046 | 118,435 | 124,299 | 124,734 | 124,723 |
| 2520 | Glidden-Ralston | 19,638 | 19,787 | 21,646 | 19,191 | 19,172 | 22,006 | 20,816 | 20,817 |
| 2556 | Graettinger | 19,344 | 19,038 | 16,600 | 15,498 | 13,198 | 14,977 | 14,301 | 14,302 |
| 2570 | Grand | 6,399 | 2,477 | 5,530 | 0 | 0 | 0 | 0 | 0 |
| 2664 | Greene | 18,727 | 14,440 | 17,857 | 16,750 | 16,672 | 14,407 | 16,492 | 16,491 |
| 2673 | Nodaway Valley | 46,167 | 46,531 | 45,466 | 45,259 | 42,511 | 42,798 | 42,254 | 42,255 |
| 2682 | GMG | 28,949 | 30,650 | 28,309 | 29,529 | 26,905 | 26,013 | 24,964 | 24,963 |
| 2709 | Grinnell-Newburg | 116,403 | 108,976 | 105,082 | 101,350 | 101,139 | 101,287 | 101,239 | 101,241 |
| 2718 | Griswold | 41,496 | 42,736 | 39,030 | 35,426 | 37,324 | 33,710 | 31,654 | 31,653 |
| 2727 | Grundy Center | 36,270 | 32,921 | 31,718 | 33,662 | 34,500 | 35,706 | 31,782 | 31,784 |
| 2754 | Guthrie Center | 32,866 | 36,235 | 32,284 | 33,229 | 31,791 | 31,828 | 34,845 | 34,848 |
| 2763 | Clayton Ridge (Guttenberg) | 23,576 | 23,687 | 22,378 | 33,647 | 36,259 | 33,683 | 32,890 | 32,891 |
| 2766 | H-L-V | 21,586 | 20,840 | 19,876 | 20,837 | 17,413 | 17,409 | 19,960 | 19,961 |
| 2772 | Hamburg | 23,230 | 25,685 | 21,873 | 18,014 | 21,046 | 19,275 | 17,427 | 17,429 |
| 2781 | Hampton-Dumont | 84,700 | 85,320 | 76,473 | 82,000 | 75,437 | 82,834 | 78,794 | 78,795 |
| 2826 | Harlan | 85,150 | 72,629 | 80,253 | 72,799 | 84,492 | 83,957 | 89,749 | 89,751 |
| 2834 | Harmony | 27,462 | 27,014 | 26,435 | 24,356 | 23,594 | 22,257 | 25,380 | 25,378 |
| 2846 | Harris-Lake Park | 18,245 | 17,333 | 16,559 | 16,906 | 17,343 | 19,786 | 20,715 | 20,716 |
| 2862 | Hartley-Melvin- Sanborn | 44,146 | 41,600 | 41,038 | 44,365 | 38,575 | 36,594 | 34,396 | 34,398 |
| 2977 | Highland | 30,835 | 31,796 | 35,148 | 36,299 | 36,794 | 34,975 | 40,528 | 40,530 |
| 2988 | Hinton | 28,478 | 26,104 | 26,230 | 32,347 | 32,858 | 32,554 | 35,346 | 35,344 |
| 3029 | Howard-Winneshiek | 78,175 | 75,312 | 74,218 | 76,658 | 73,168 | 74,261 | 73,356 | 73,353 |
| 3033 | Hubbard-Radcliffe | 27,095 | 27,797 | 23,397 | 25,608 | 21,187 | 21,134 | 19,483 | 19,485 |
| 3042 | Hudson | 46,399 | 44,591 | 39,308 | 38,219 | 38,044 | 34,150 | 30,515 | 30,517 |
| 3060 | Humboldt | 73,819 | 69,320 | 67,061 | 75,899 | 74,765 | 71,200 | 69,171 | 69,172 |
| 3105 | Independence | 84,176 | 87,657 | 77,596 | 79,421 | 78,564 | 81,156 | 80,183 | 80,187 |
| 3114 | Indianola | 159,893 | 169,387 | 174,565 | 170,755 | 182,765 | 188,842 | 172,057 | 172,061 |
| 3119 | Interstate 35 | 41,016 | 40,110 | 41,018 | 40,699 | 49,598 | 47,642 | 45,771 | 45,772 |
| 3141 | Iowa City | 667,486 | 653,835 | 671,747 | 655,581 | 644,015 | 686,169 | 710,282 | 710,320 |
| 3150 | Iowa Falls | 62,591 | 64,044 | 63,128 | 69,260 | 73,006 | 68,406 | 68,245 | 68,242 |
| 3154 | Iowa Valley | 36,627 | 39,912 | 40,647 | 35,926 | 32,301 | 29,223 | 29,250 | 29,249 |
| 3168 | IKM | 22,748 | 24,577 | 23,933 | 25,942 | 22,761 | 20,658 | 21,641 | 21,641 |
| 3186 | Janesville Consol | 17,428 | 16,185 | 14,624 | 16,184 | 13,153 | 12,026 | 12,924 | 12,922 |
| 3195 | Jefferson-Scranton | 85,789 | 76,882 | 71,015 | 65,016 | 67,865 | 67,479 | 75,565 | 75,565 |
| 3204 | Jesup | 46,388 | 47,185 | 50,132 | 46,535 | 48,209 | 50,981 | 53,737 | 53,741 |
| 3231 | Johnston | 204,319 | 216,612 | 222,736 | 245,339 | 254,310 | 269,746 | 280,509 | 280,497 |

| Dist# | Name | FY03 | FY 04 | FY05 | FY06 | FY07 | FY08 | FY09 | FY10 |
|-------|-------------------------|---------|---------|---------|---------|---------|---------|---------|---------|
| 3312 | Keokuk | 182,778 | 183,322 | 171,376 | 155,878 | 148,618 | 138,795 | 138,870 | 138,880 |
| 3330 | Keota | 23,367 | 18,949 | 18,887 | 15,284 | 15,329 | 15,739 | 17,142 | 17,140 |
| 3348 | Kingsley-Pierson | 26,331 | 25,203 | 28,042 | 27,790 | 32,509 | 34,284 | 31,106 | 31,108 |
| 3375 | Knoxville | 128,312 | 123,347 | 120,971 | 121,209 | 113,178 | 116,280 | 114,277 | 114,282 |
| 3420 | Lake Mills | 36,134 | 37,547 | 40,636 | 43,944 | 43,417 | 41,685 | 38,881 | 38,881 |
| 3465 | Lamoni | 22,246 | 21,391 | 24,077 | 21,818 | 20,676 | 21,817 | 20,924 | 20,924 |
| 3537 | Laurens-Marathon | 25,943 | 23,687 | 24,643 | 20,247 | 19,426 | 20,470 | 20,236 | 20,235 |
| 3555 | Lawton-Bronson | 35,024 | 32,065 | 27,919 | 26,794 | 28,714 | 31,018 | 29,108 | 29,109 |
| 3600 | Le Mars | 122,376 | 124,338 | 125,288 | 121,514 | 127,724 | 116,712 | 111,850 | 111,859 |
| 3609 | Lenox | 27,252 | 25,415 | 26,229 | 22,911 | 23,988 | 27,243 | 27,030 | 27,031 |
| 3645 | Lewis Central | 168,707 | 155,472 | 163,007 | 154,131 | 183,888 | 181,045 | 190,391 | 190,400 |
| 3691 | North Cedar | 56,223 | 58,528 | 56,073 | 52,675 | 47,121 | 45,599 | 47,769 | 47,766 |
| 3705 | Lineville-Clio | 3,268 | 4,937 | 5,808 | 3,193 | 4,700 | 5,905 | 5,420 | 5,421 |
| 3715 | Linn-Mar | 251,783 | 255,608 | 266,748 | 291,102 | 291,979 | 307,617 | 321,709 | 321,689 |
| 3744 | Lisbon | 29,432 | 32,381 | 37,156 | 37,036 | 31,515 | 29,576 | 29,173 | 29,175 |
| 3771 | Little Rock | 9,919 | 0 | 0 | 0 | 0 | 0 | 0 | 0 |
| 3798 | Logan-Magnolia | 39,067 | 38,865 | 37,784 | 36,825 | 38,761 | 35,612 | 36,005 | 36,007 |
| 3816 | Lone Tree | 18,539 | 24,359 | 26,065 | 25,870 | 25,332 | 24,921 | 24,515 | 24,513 |
| 3841 | Louisa-Muscatine | 52,107 | 53,984 | 52,736 | 53,894 | 52,468 | 51,752 | 46,054 | 46,052 |
| 3897 | Luverne | 6,860 | 4,925 | 1,298 | 4,406 | 1,875 | 275 | 137 | 137 |
| 3906 | Lynnville-Sully | 29,557 | 26,830 | 25,591 | 22,944 | 21,211 | 22,037 | 23,317 | 23,316 |
| 3942 | Madrid | 30,814 | 31,058 | 29,536 | 33,479 | 36,216 | 33,242 | 36,685 | 36,686 |
| 3978 | Malvern | 23,304 | 24,436 | 27,135 | 19,236 | 22,576 | 20,403 | 13,957 | 13,958 |
| 4014 | Manning | 26,205 | 26,801 | 28,402 | 27,983 | 26,490 | 23,797 | 23,901 | 23,900 |
| 4023 | Manson NW Webster | 44,880 | 39,444 | 37,228 | 33,217 | 28,343 | 29,730 | 28,494 | 28,497 |
| 4033 | Maple Valley | 32,729 | 32,659 | 30,987 | 27,630 | 24,728 | 25,137 | 26,688 | 26,690 |
| 4041 | Maquoketa | 93,569 | 100,907 | 91,352 | 92,077 | 92,612 | 94,849 | 94,406 | 94,405 |
| 4043 | Maquoketa Valley | 42,105 | 45,733 | 45,569 | 45,885 | 43,902 | 41,796 | 42,423 | 42,423 |
| 4068 | Marcus-Meriden-Cleghorn | 29,704 | 29,143 | 32,635 | 25,779 | 24,290 | 21,507 | 18,483 | 18,483 |
| 4086 | Marion Independent | 106,549 | 101,566 | 114,670 | 121,248 | 122,837 | 128,397 | 116,906 | 116,913 |
| 4104 | Marshalltown | 378,548 | 378,094 | 387,682 | 407,977 | 389,356 | 386,662 | 395,202 | 395,212 |
| 4122 | Martensdale-St Marys | 25,001 | 23,306 | 22,471 | 20,085 | 23,318 | 25,816 | 28,115 | 28,115 |
| 4131 | Mason City | 296,809 | 284,438 | 270,714 | 266,861 | 252,656 | 268,249 | 260,544 | 260,529 |
| 4149 | Moc-Floyd Valley | 71,902 | 69,782 | 68,112 | 66,398 | 66,688 | 71,800 | 74,582 | 75,586 |
| 4203 | Mediapolis | 57,647 | 54,722 | 50,245 | 45,076 | 48,602 | 47,473 | 44,582 | 44,583 |
| 4212 | Melcher-Dallas | 29,598 | 27,705 | 23,428 | 20,545 | 21,140 | 23,629 | 25,142 | 25,140 |
| 4266 | Meservey-Thornton | 8,306 | 8,303 | 8,424 | 8,181 | 0 | 0 | 0 | 0 |
| 4269 | Midland | 42,931 | 37,484 | 35,404 | 26,047 | 29,591 | 30,913 | 32,724 | 32,722 |
| 4271 | Mid-Prairie | 72,247 | 72,629 | 71,325 | 69,275 | 66,662 | 62,685 | 68,650 | 68,648 |
| 4356 | Missouri Valley | 54,756 | 54,214 | 49,019 | 51,288 | 47,837 | 51,748 | 51,272 | 51,275 |
| 4419 | MFL Mar Mac | 55,080 | 51,895 | 50,337 | 53,202 | 57,422 | 54,702 | 54,879 | 54,877 |
| 4437 | Montezuma | 30,332 | 32,599 | 30,904 | 31,995 | 28,873 | 28,649 | 32,580 | 32,583 |
| 4446 | Monticello | 52,714 | 49,200 | 50,224 | 50,337 | 50,616 | 50,659 | 51,715 | 51,717 |
| 4491 | Moravia | 25,764 | 21,339 | 19,473 | 24,058 | 22,227 | 25,000 | 23,326 | 23,325 |

| Dist# | Name | FY03 | FY 04 | FY05 | FY06 | FY07 | FY08 | FY09 | FY10 |
|-------|---------------------|---------|---------|---------|---------|---------|---------|---------|---------|
| 4505 | Mormon Trail | 18,841 | 18,412 | 17,146 | 18,869 | 18,406 | 17,170 | 16,672 | 16,672 |
| 4509 | Morning Sun | 17,710 | 19,161 | 16,508 | 17,225 | 17,528 | 14,451 | 16,668 | 16,668 |
| 4518 | Moulton-Udell | 19,826 | 15,553 | 16,106 | 14,234 | 17,411 | 14,883 | 14,647 | 14,648 |
| 4527 | Mount Ayr | 45,277 | 45,876 | 44,621 | 44,097 | 40,335 | 39,525 | 41,432 | 41,434 |
| 4536 | Mount Pleasant | 126,698 | 125,144 | 127,202 | 126,432 | 131,472 | 134,715 | 140,280 | 140,281 |
| 4554 | Mount Vernon | 50,149 | 50,463 | 54,612 | 53,820 | 57,428 | 62,268 | 65,995 | 65,999 |
| 4572 | Murray | 26,539 | 26,681 | 24,674 | 23,082 | 21,440 | 22,254 | 20,580 | 20,580 |
| 4581 | Muscatine | 358,015 | 351,536 | 341,265 | 348,908 | 353,994 | 337,386 | 360,717 | 360,720 |
| 4599 | Nashua-Plainfield | 48,838 | 47,392 | 43,200 | 43,248 | 36,932 | 36,570 | 32,958 | 32,959 |
| 4617 | Nevada | 88,608 | 83,579 | 84,599 | 86,181 | 93,891 | 97,763 | 102,234 | 102,229 |
| 4644 | Newell-Fonda | 23,324 | 24,993 | 23,912 | 26,411 | 27,091 | 26,838 | 28,025 | 28,026 |
| 4662 | New Hampton | 56,841 | 53,890 | 49,699 | 51,670 | 46,796 | 51,233 | 46,870 | 46,874 |
| 4689 | New London | 34,238 | 30,386 | 34,405 | 34,754 | 35,309 | 33,887 | 33,922 | 33,924 |
| 4698 | New Market | 8,923 | 9,733 | 9,937 | 7,741 | 7,895 | 6,113 | 0 | 0 |
| 4725 | Newton | 199,188 | 193,637 | 193,285 | 201,367 | 199,199 | 198,657 | 208,766 | 208,774 |
| 4751 | Nishna Valley | 19,166 | 17,990 | 14,510 | 12,208 | 14,842 | 16,278 | 16,018 | 16,018 |
| 4761 | Nora Spr-Rock Falls | 25,158 | 28,038 | 23,686 | 24,350 | 22,460 | 22,560 | 21,706 | 21,708 |
| 4772 | North Central | 32,615 | 32,131 | 37,979 | 32,738 | 28,434 | 32,583 | 26,960 | 26,960 |
| 4773 | Northeast | 36,553 | 35,139 | 32,635 | 37,274 | 40,451 | 37,262 | 36,483 | 36,486 |
| 4774 | North Fayette | 69,576 | 65,094 | 54,549 | 54,460 | 53,232 | 46,306 | 47,569 | 47,566 |
| 4775 | Northeast Hamilton | 14,789 | 16,291 | 14,963 | 16,377 | 15,097 | 17,857 | 14,575 | 14,574 |
| 4776 | North Mahaska | 34,678 | 34,034 | 30,277 | 32,732 | 30,843 | 32,201 | 35,699 | 35,698 |
| 4777 | North-Linn | 41,529 | 39,608 | 41,563 | 36,648 | 37,095 | 37,996 | 37,580 | 37,577 |
| 4778 | North Kossuth | 18,580 | 21,948 | 23,541 | 19,272 | 18,153 | 17,837 | 16,396 | 16,396 |
| 4779 | North Polk | 48,244 | 49,536 | 51,842 | 52,011 | 50,390 | 55,172 | 53,231 | 53,237 |
| 4784 | North Scott | 129,070 | 135,709 | 149,571 | 153,593 | 136,762 | 153,874 | 152,679 | 152,678 |
| 4785 | North Tama County | 23,284 | 26,245 | 29,165 | 30,746 | 30,750 | 26,225 | 29,081 | 29,083 |
| 4787 | North Winneshiek | 17,198 | 16,285 | 18,794 | 19,413 | 17,690 | 20,081 | 18,247 | 18,247 |
| 4788 | Northwood-Kensett | 30,939 | 27,803 | 27,671 | 27,513 | 26,790 | 28,968 | 24,108 | 24,107 |
| 4797 | Norwalk | 105,672 | 112,114 | 120,326 | 113,006 | 119,902 | 118,093 | 117,353 | 117,345 |
| 4860 | Odebolt-Arthur | 22,246 | 26,124 | 25,415 | 24,042 | 17,666 | 15,963 | 16,632 | 16,633 |
| 4869 | Oelwein | 105,844 | 102,563 | 98,818 | 88,681 | 82,472 | 82,944 | 81,363 | 81,364 |
| 4878 | Ogden | 46,367 | 46,430 | 46,774 | 40,109 | 40,127 | 36,185 | 37,964 | 37,961 |
| 4890 | Okoboji | 50,336 | 48,146 | 48,360 | 50,559 | 51,403 | 46,927 | 48,459 | 48,461 |
| 4905 | Olin Consolidated | 17,271 | 15,401 | 14,253 | 14,664 | 13,452 | 12,730 | 14,029 | 14,030 |
| 4978 | Orient-Macksburg | 16,056 | 14,968 | 14,664 | 11,985 | 9,494 | 8,911 | 9,706 | 9,705 |
| 4995 | Osage | 47,655 | 46,301 | 44,426 | 50,138 | 47,122 | 48,490 | 50,712 | 50,709 |
| 5013 | Oskaloosa | 168,530 | 154,344 | 164,674 | 154,459 | 151,774 | 159,586 | 155,346 | 155,345 |
| 5049 | Ottumwa | 359,392 | 341,581 | 271,036 | 325,352 | 348,429 | 327,542 | 323,148 | 323,168 |
| 5121 | Panorama | 43,916 | 46,378 | 50,358 | 52,651 | 46,611 | 44,361 | 40,223 | 40,221 |
| 5130 | Parkersburg | 26,216 | 28,805 | 0 | 0 | 0 | 0 | 0 | 0 |
| 5139 | Paton-Churdan | 12,966 | 17,000 | 12,903 | 12,163 | 11,021 | 12,569 | 12,041 | 12,040 |
| 5160 | PCM | 51,595 | 51,915 | 50,750 | 51,785 | 50,712 | 52,478 | 53,413 | 53,418 |
| 5163 | Pekin | 45,026 | 45,388 | 45,857 | 46,376 | 45,822 | 47,949 | 41,286 | 41,284 |
| 5166 | Pella | 118,878 | 116,198 | 111,593 | 116,100 | 114,183 | 119,468 | 118,103 | 118,105 |

| Dist# | Name | FY03 | FY 04 | FY05 | FY06 | FY07 | FY08 | FY09 | FY10 |
|-------|------------------------------|-----------|-----------|-----------|---------|-----------|-----------|-----------|-----------|
| 5184 | Perry | 146,657 | 146,163 | 142,532 | 146,334 | 140,259 | 152,127 | 141,483 | 141,489 |
| 5250 | Pleasant Valley | 138,623 | 141,689 | 150,655 | 152,390 | 154,872 | 160,398 | 166,979 | 166,973 |
| 5256 | Pleasantville | 36,867 | 34,772 | 35,024 | 34,607 | 41,168 | 41,725 | 45,169 | 45,170 |
| 5283 | Pocahontas Area | 36,416 | 29,344 | 27,043 | 24,729 | 24,682 | 28,233 | 27,953 | 27,953 |
| 5301 | Pomeroy-Palmer | 14,903 | 13,955 | 14,510 | 13,875 | 13,151 | 12,364 | 11,904 | 11,903 |
| 5310 | Postville | 39,579 | 39,441 | 42,571 | 45,821 | 48,065 | 50,201 | 49,302 | 49,305 |
| 5325 | Prairie Valley | 45,780 | 50,173 | 43,602 | 42,111 | 40,821 | 38,633 | 38,890 | 38,890 |
| 5328 | Prescott | 8,326 | 6,682 | 3,985 | 3,997 | 4,029 | 4,577 | 4,872 | 4,872 |
| 5337 | Preston | 18,214 | 17,344 | 19,134 | 20,636 | 20,539 | 18,737 | 19,407 | 19,407 |
| 5463 | Red Oak | 90,103 | 98,534 | 95,266 | 92,233 | 87,171 | 86,972 | 89,363 | 89,358 |
| 5486 | Remsen-Union | 23,933 | 20,553 | 21,585 | 21,812 | 22,761 | 18,438 | 20,092 | 20,090 |
| 5508 | Riceville | 24,194 | 22,375 | 21,904 | 24,103 | 20,839 | 18,847 | 16,047 | 16,047 |
| 5510 | Riverside | 32,123 | 30,731 | 31,008 | 32,070 | 35,148 | 38,401 | 32,784 | 32,783 |
| 5607 | Rock Valley | 36,291 | 38,971 | 38,216 | 43,324 | 42,258 | 39,505 | 41,326 | 41,325 |
| 5616 | Rockwell-Swaledale | 26,352 | 23,153 | 21,255 | 18,938 | 17,204 | 14,659 | 14,369 | 14,369 |
| 5625 | Rockwell City-Lytton | 32,196 | 33,167 | 34,890 | 30,989 | 29,986 | 28,327 | 31,481 | 31,480 |
| 5643 | Roland-Story | 49,647 | 54,111 | 52,398 | 48,950 | 48,304 | 53,169 | 54,101 | 54,101 |
| 5697 | Rudd-Rockford-Marble Rock | 36,102 | 33,127 | 29,885 | 29,605 | 32,346 | 32,606 | 28,843 | 28,842 |
| 5715 | Russell | 18,674 | 16,087 | 13,181 | 10,101 | 8,845 | 7,143 | 0 | 0 |
| 5724 | Ruthven-Ayrshire | 13,637 | 15,255 | 14,510 | 15,275 | 16,902 | 18,431 | 16,706 | 16,705 |
| 5742 | Sac | 30,310 | 30,521 | 29,596 | 31,480 | 31,489 | 29,129 | 27,883 | 27,883 |
| 5751 | St Ansgar | 38,784 | 37,846 | 38,947 | 37,825 | 33,807 | 36,943 | 36,180 | 36,178 |
| 5805 | Saydel | 90,815 | 88,759 | 96,605 | 90,358 | 91,594 | 84,162 | 87,639 | 87,642 |
| 5823 | Schaller-Crestland | 31,954 | 28,822 | 28,340 | 25,861 | 27,923 | 21,912 | 19,724 | 19,722 |
| 5832 | Schleswig | 14,506 | 17,310 | 20,658 | 22,011 | 18,060 | 15,778 | 15,912 | 15,911 |
| 5868 | Sentral | 15,333 | 15,519 | 13,346 | 14,366 | 14,262 | 14,765 | 13,688 | 13,688 |
| 5877 | Sergeant Bluff-Luton | 76,574 | 76,211 | 73,087 | 87,626 | 88,569 | 85,893 | 81,052 | 81,048 |
| 5895 | Seymour | 20,214 | 23,102 | 21,718 | 20,849 | 23,593 | 17,193 | 17,252 | 17,253 |
| 5922 | Sheffield-Chapin | 17,146 | 18,065 | 16,724 | 18,968 | 24,499 | 24,391 | 23,456 | 23,454 |
| 5949 | Sheldon | 57,668 | 53,118 | 52,428 | 50,502 | 53,117 | 59,700 | 60,124 | 60,128 |
| 5976 | Shenandoah | 74,561 | 76,227 | 81,981 | 77,130 | 74,092 | 72,626 | 68,122 | 68,125 |
| 5994 | Sibley-Ocheyedan | 51,132 | 47,888 | 49,163 | 47,017 | 49,318 | 50,058 | 49,110 | 49,108 |
| 6003 | Sidney | 26,487 | 28,566 | 25,961 | 23,112 | 27,784 | 26,626 | 22,295 | 22,296 |
| 6012 | Sigourney | 41,747 | 40,781 | 36,681 | 35,790 | 39,478 | 33,392 | 33,605 | 33,603 |
| 6030 | Sioux Center | 55,018 | 54,886 | 55,980 | 56,561 | 59,415 | 61,126 | 68,825 | 68,826 |
| 6035 | Sioux Central | 24,163 | 25,613 | 22,666 | 24,804 | 23,433 | 24,984 | 27,400 | 27,400 |
| 6039 | Sioux City | 1,030,269 | 1,000,836 | 1,062,264 | 974,132 | 1,022,923 | 1,003,528 | 1,015,015 | 1,015,031 |
| 6091 | Southern Cal | 33,055 | 33,888 | 27,712 | 30,237 | 27,484 | 28,116 | 27,883 | 27,885 |
| 6092 | South Clay | 9,782 | 6,997 | 6,313 | 6,700 | 6,738 | 6,435 | 5,829 | 5,829 |
| 6093 | Solon | 54,413 | 53,787 | 59,638 | 59,286 | 55,971 | 53,734 | 51,620 | 51,625 |
| 6094 | Southeast Warren | 33,620 | 30,263 | 27,259 | 26,688 | 27,184 | 31,121 | 28,427 | 28,426 |
| 6095 | South Hamilton | 46,367 | 39,152 | 37,228 | 36,804 | 39,641 | 43,992 | 43,620 | 43,623 |
| 6096 | SE Webster-Grand | 37,306 | 34,597 | 29,092 | 35,350 | 36,606 | 39,792 | 38,075 | 38,072 |
| 6097 | South Page | 16,506 | 19,026 | 18,042 | 15,118 | 15,537 | 13,276 | 10,360 | 10,360 |

| Dist# | Name | FY03 | FY 04 | FY05 | FY06 | FY07 | FY08 | FY09 | FY10 |
|-------|----------------------|---------|---------|---------|---------|---------|---------|---------|---------|
| 6098 | South Tama County | 108,034 | 109,400 | 124,584 | 124,104 | 115,325 | 101,791 | 108,260 | 108,262 |
| 6099 | South O'Brien Comm | 40,292 | 40,621 | 38,371 | 36,588 | 33,274 | 32,681 | 32,128 | 32,125 |
| 6100 | South Winneshiek | 33,348 | 28,957 | 28,804 | 26,977 | 25,702 | 28,005 | 25,996 | 25,996 |
| 6101 | Southeast Polk | 245,297 | 265,265 | 277,506 | 293,301 | 292,456 | 303,886 | 309,020 | 309,049 |
| 6102 | Spencer | 110,213 | 115,408 | 114,709 | 115,945 | 113,593 | 116,524 | 111,300 | 111,308 |
| 6120 | Spirit Lake | 62,078 | 63,697 | 62,892 | 73,901 | 70,278 | 74,028 | 68,508 | 68,511 |
| 6138 | Springville | 23,608 | 22,760 | 22,069 | 20,503 | 20,308 | 23,110 | 19,989 | 19,988 |
| 6165 | Stanton | 16,884 | 15,858 | 13,851 | 12,283 | 13,569 | 12,392 | 11,827 | 11,826 |
| 6175 | Starmont | 55,006 | 51,421 | 48,915 | 44,871 | 44,502 | 43,713 | 45,445 | 45,446 |
| 6219 | Storm Lake | 147,453 | 141,215 | 144,334 | 141,609 | 152,368 | 152,087 | 149,549 | 149,550 |
| 6246 | Stratford | 10,955 | 10,780 | 10,411 | 9,752 | 12,226 | 11,358 | 11,043 | 11,042 |
| 6264 | West Central Valley | 54,232 | 57,446 | 58,967 | 61,702 | 55,894 | 53,901 | 51,926 | 51,928 |
| 6273 | Sumner | 40,229 | 33,185 | 36,177 | 32,247 | 28,874 | 28,378 | 27,362 | 27,362 |
| 6345 | Terril | 10,076 | 7,155 | 7,291 | 8,479 | 9,469 | 8,196 | 9,742 | 9,742 |
| 6408 | Tipton | 45,152 | 40,205 | 40,297 | 40,684 | 43,741 | 45,991 | 47,322 | 47,324 |
| 6417 | Titonka Consolidated | 13,333 | 12,947 | 12,811 | 11,248 | 10,118 | 9,158 | 7,751 | 7,751 |
| 6453 | Treynor | 26,437 | 28,363 | 32,327 | 33,711 | 34,203 | 36,224 | 32,117 | 32,116 |
| 6460 | Tri-Center | 37,172 | 43,448 | 41,193 | 40,305 | 34,249 | 39,513 | 38,915 | 38,914 |
| 6462 | Tri-County | 28,111 | 23,383 | 21,348 | 19,019 | 19,936 | 21,428 | 21,749 | 21,749 |
| 6471 | Tripoli | 29,578 | 27,100 | 25,869 | 24,031 | 28,225 | 28,697 | 28,223 | 28,225 |
| 6509 | Turkey Valley | 27,054 | 28,259 | 23,171 | 23,025 | 21,187 | 18,690 | 19,236 | 19,237 |
| 6512 | Twin Cedars | 42,585 | 38,374 | 35,024 | 27,886 | 25,840 | 31,302 | 28,468 | 28,468 |
| 6516 | Twin Rivers | 11,154 | 9,733 | 8,661 | 7,868 | 9,516 | 10,027 | 9,398 | 9,398 |
| 6534 | Underwood | 33,318 | 33,242 | 33,017 | 37,268 | 36,703 | 39,681 | 40,177 | 40,178 |
| 6536 | Union | 70,729 | 70,683 | 72,128 | 67,975 | 69,280 | 68,021 | 67,378 | 0 |
| 6561 | United | 19,533 | 20,226 | 16,858 | 22,116 | 17,459 | 15,527 | 20,438 | 20,437 |
| 6579 | Urbandale | 150,207 | 150,270 | 148,935 | 157,819 | 166,490 | 182,170 | 185,418 | 185,423 |
| 6591 | Valley | 39,705 | 36,910 | 35,991 | 31,055 | 32,809 | 31,345 | 27,438 | 27,437 |
| 6592 | Van Buren | 36,804 | 38,549 | 41,841 | 44,290 | 48,762 | 41,214 | 44,077 | 44,075 |
| 6615 | Van Meter | 25,630 | 25,108 | 24,407 | 28,507 | 32,974 | 31,156 | 31,953 | 31,954 |
| 6633 | Ventura | 19,513 | 20,395 | 19,011 | 18,559 | 16,880 | 17,220 | 15,706 | 15,705 |
| 6651 | Villisca | 25,838 | 23,283 | 23,757 | 23,961 | 28,223 | 23,464 | 23,980 | 23,980 |
| 6660 | Vinton-Shellsburg | 115,146 | 107,555 | 103,609 | 104,959 | 103,986 | 101,606 | 97,846 | 97,837 |
| 6700 | Waco | 29,975 | 25,016 | 24,417 | 28,741 | 32,508 | 31,439 | 31,450 | 31,450 |
| 6741 | Wall Lake View | 41,768 | 42,550 | 34,581 | 34,971 | 30,216 | 28,052 | 29,254 | 29,252 |
| | Auburn | | | | | | | | |
| 6750 | Walnut | 17,847 | 16,414 | 15,632 | 19,100 | 16,786 | 18,336 | 13,548 | 13,549 |
| 6759 | Wapello | 56,232 | 50,712 | 63,260 | 59,980 | 63,323 | 54,746 | 51,311 | 51,307 |
| 6762 | Wapsie Valley | 38,104 | 36,761 | 34,942 | 33,524 | 32,674 | 37,866 | 40,834 | 40,833 |
| 6768 | Washington | 103,479 | 101,680 | 103,639 | 108,851 | 105,584 | 107,849 | 108,689 | 108,694 |
| 6795 | Waterloo | 906,824 | 878,976 | 857,436 | 788,727 | 755,335 | 760,892 | 741,395 | 741,408 |
| 6822 | Waukee | 178,854 | 204,712 | 246,987 | 271,069 | 295,202 | 324,348 | 343,106 | 343,126 |
| 6840 | Waverly-Shell Rock | 95,479 | 88,929 | 88,894 | 83,455 | 88,710 | 91,614 | 92,621 | 92,620 |
| 6854 | Wayne | 45,988 | 46,281 | 39,039 | 33,400 | 33,040 | 32,630 | 36,050 | 36,050 |
| 6867 | Webster City | 92,230 | 104,481 | 102,558 | 103,873 | 99,679 | 101,366 | 98,093 | 98,099 |

| Dist# | Name | FY03 | FY 04 | FY05 | FY06 | FY07 | FY08 | FY09 | FY10 |
|--------------|----------------------|------------|------------|------------|------------|------------|------------|------------|------------|
| 6921 | West Bend-Mallard | 21,953 | 19,038 | 18,217 | 17,650 | 12,991 | 15,806 | 17,865 | 17,865 |
| 6930 | West Branch | 40,702 | 39,841 | 39,824 | 38,087 | 35,382 | 36,857 | 40,874 | 40,875 |
| 6937 | West Burlington Ind | 49,896 | 52,001 | 47,062 | 50,743 | 48,043 | 50,161 | 47,643 | 47,645 |
| 6943 | West Central | 20,476 | 22,949 | 18,691 | 18,796 | 17,829 | 18,069 | 15,056 | 15,055 |
| 6950 | West Delaware County | 106,057 | 85,734 | 83,343 | 83,225 | 87,524 | 84,688 | 86,567 | 86,568 |
| 6957 | West Des Moines | 453,573 | 449,042 | 428,761 | 436,864 | 430,728 | 441,199 | 454,950.71 | 454,926 |
| 6961 | Western Dubuque | 130,889 | 121,734 | 134,123 | 151,149 | 148,148 | 149,577 | 155,209.79 | 155,219 |
| 6969 | West Harrison | 32,405 | 28,905 | 30,297 | 31,955 | 26,997 | 25,715 | 22,463 | 22,463 |
| 6975 | West Liberty | 73,681 | 71,383 | 76,771 | 77,608 | 79,185 | 79,840 | 84,895 | 84,899 |
| 6983 | West Lyon | 43,801 | 41,979 | 40,976 | 37,714 | 40,128 | 39,281 | 39,497 | 39,497 |
| 6985 | West Marshall | 50,221 | 52,374 | 44,704 | 42,105 | 38,831 | 48,050 | 52,809 | 52,808 |
| 6987 | West Monona | 49,069 | 46,413 | 51,480 | 53,274 | 46,331 | 48,216 | 38,346 | 38,346 |
| 6990 | West Sioux | 52,628 | 45,161 | 40,636 | 43,709 | 43,506 | 44,923 | 44,589 | 44,588 |
| 6992 | Westwood | 40,030 | 40,710 | 37,299 | 36,684 | 38,921 | 34,280 | 35,153 | 35,152 |
| 7002 | Whiting | 16,066 | 10,622 | 11,256 | 11,389 | 13,476 | 14,494 | 15,333 | 15,333 |
| 7029 | Williamsburg | 63,491 | 59,992 | 55,734 | 52,715 | 52,192 | 52,336 | 49,241 | 49,241 |
| 7038 | Wilton | 51,080 | 47,590 | 49,482 | 46,385 | 48,555 | 50,263 | 48,153 | 48,154 |
| 7047 | Winfield-Mt Union | 25,974 | 22,112 | 23,346 | 23,076 | 25,979 | 25,829 | 25,106 | 25,105 |
| 7056 | Winterset | 90,125 | 91,150 | 96,741 | 103,563 | 102,530 | 100,265 | 109,122 | 109,117 |
| 7083 | Woden-Crystal Lake | 10,421 | 10,605 | 9,773 | 7,064 | 6,992 | 7,143 | 7,272 | 7,272 |
| 7092 | Woodbine | 26,341 | 30,251 | 25,354 | 22,020 | 24,706 | 24,548 | 27,612 | 27,611 |
| 7098 | Woodbury Central | 35,768 | 36,428 | 36,621 | 36,314 | 33,229 | 38,959 | 33,321 | 33,323 |
| 7110 | Woodward-Granger | 29,274 | 29,430 | 32,872 | 33,388 | 37,883 | 40,063 | 42,827 | 42,827 |
| STATE TOTALS | | 30,000,007 | 29,325,007 | 29,250,011 | 29,250,006 | 29,250,008 | 29,250,000 | 29,250,000 | 29,250,240 |

Source: Certified Annual Report

Appendix F

GRADE 4 READING ASSESSMENT SUMMARY TABLE

| Item | 2007 | 2008 | 2009 |
|-----------------------------------|--------|--------|--------|
| Number of Students Enrolled | 34,219 | 34,503 | 34,851 |
| Number of Students Proficient | 26,015 | 25,640 | 26,415 |
| Number of Students Not Proficient | 8,080 | 8,756 | 8,303 |
| Number of Students Not Tested | 124 | 107 | 133 |

| Item | 2007 | 2008 | 2009 |
|------------------------------------|-------|-------|-------|
| Percent of Students Proficient | 76.3% | 74.5% | 76.1% |
| Percent of Students Not Proficient | 23.7% | 25.5% | 23.9% |
| Percent of Students Not Tested | 0.4% | 0.3% | 0.4% |

DISTRICTS IMPROVING PROFICIENCY PERCENTAGES

| Item | 2006-2007 | 2007-2008 | 2008-2009 |
|------------------------------------|-----------|-----------|-----------|
| Districts Increasing Proficiency % | 61.8% | 44.0 % | 54.3% |
| Districts Staying the Same | 0.8% | 1.6% | 1.4% |

Source: Iowa Department of Education, Adequate Yearly Progress (AYP files)

**IOWA PUBLIC SCHOOL DISTRICTS
PERCENT NOT PROFICIENT
ON IOWA TESTS OF BASIC SKILLS 2008-2009**

| District | District Name | 2008 Enrolled | 2008 Percent Not Proficient | 2009 Enrolled | 2009 Percent Not Proficient |
|-----------------|--------------------------|--------------------------|--|--------------------------|--|
| 0009 | AGWSR | 40 | 17.5 | 47 | 31.9 |
| 0018 | Adair-Casey | 22 | 27.3 | 25 | 33.3 |
| 0027 | Adel DeSoto Minburn | 104 | 11.5 | 109 | 20.2 |
| 0063 | Akron Westfield | 48 | 16.7 | 31 | 19.4 |
| 0072 | Albert City-Truesdale | less than 10 | 22.2 | 17 | 5.9 |
| 0081 | Albia | 78 | 21.8 | 71 | 11.3 |
| 0099 | Alburnett | 40 | 30.0 | 37 | 18.9 |
| 0108 | Alden | 14 | 21.4 | 16 | 18.8 |
| 0126 | Algona | 67 | 14.9 | 82 | 15.9 |
| 0135 | Allamakee | 92 | 21.7 | 69 | 17.4 |
| 0153 | Allison-Bristow | 19 | 21.1 | 21 | 14.3 |
| 0171 | Alta | 34 | 23.5 | 36 | 19.4 |
| 0225 | Ames | 299 | 16.4 | 315 | 15.0 |
| 0234 | Anamosa | 74 | 33.8 | 90 | 26.7 |
| 0243 | Andrew | 19 | 5.3 | 23 | 8.7 |
| 0252 | Anita | 13 | 15.4 | less than 10 | 22.2 |
| 0261 | Ankeny | 631 | 19.0 | 636 | 18.9 |
| 0270 | Anthon-Oto | 14 | 21.4 | 11 | 9.1 |
| 0279 | Aplington-Parkersburg | 69 | 19.0 | 62 | 16.1 |
| 0333 | Armstrong-Ringsted | 25 | 32.0 | 25 | 32.0 |
| 0355 | Ar-We-Va | 22 | 18.2 | 21 | 14.3 |
| 0387 | Atlantic | 112 | 26.8 | 119 | 26.9 |
| 0414 | Audubon | 38 | 10.5 | 37 | 24.3 |
| 0423 | Aurelia | 23 | 26.1 | 20 | 15.0 |
| 0441 | A-H-S-T | 48 | 20.8 | 51 | 25.5 |
| 0472 | Ballard | 124 | 19.5 | 115 | 16.5 |
| 0504 | Battle Creek-Ida Grove | 38 | 5.4 | 51 | 7.8 |
| 0513 | Baxter | 31 | 22.6 | 28 | 25.0 |
| 0540 | BCLUW | 44 | 15.9 | 41 | 14.6 |
| 0549 | Bedford | 40 | 27.5 | 35 | 20.0 |
| 0576 | Belle Plaine | 35 | 22.9 | 40 | 22.5 |
| 0585 | Bellevue | 32 | 25.0 | 36 | 11.1 |
| 0594 | Belmond-Klemme | 68 | 26.5 | 48 | 45.8 |
| 0603 | Bennett | 14 | 28.6 | 12 | 8.3 |
| 0609 | Benton | 114 | 25.4 | 112 | 25.0 |
| 0621 | Bettendorf | 334 | 16.2 | 293 | 7.9 |
| 0657 | Eddyville-Blakesburg | 42 | 21.4 | 60 | 20.0 |
| 0720 | Bondurant-Farrar | 94 | 16.0 | 100 | 13.0 |
| 0729 | Boone | 149 | 18.8 | 168 | 14.3 |
| 0747 | Boyden-Hull | 47 | 19.6 | 44 | 20.5 |
| 0819 | West Hancock | 47 | 29.8 | 32 | 40.6 |
| 0846 | Brooklyn-Guernsey-Malcom | 35 | 22.9 | 32 | 9.4 |
| 0873 | North Iowa | 34 | 35.3 | 31 | 19.4 |
| 0882 | Burlington | 295 | 26.2 | 328 | 28.8 |
| 0914 | C and M | 12 | 25.0 | 16 | 12.5 |
| 0916 | CAL | 17 | 47.1 | 18 | 50.0 |
| 0918 | Calamus-Wheatland | 41 | 17.1 | 32 | 6.3 |
| 0936 | Camanche | 70 | 27.1 | 89 | 32.6 |
| 0977 | Cardinal | 48 | 25.0 | 24 | 29.2 |

| District | District Name | 2008 | | 2009 | |
|----------|------------------------|------------------|---------------------------|------------------|---------------------------|
| | | 2008 Enrolled | Percent Not Proficient | 2009 Enrolled | Percent Not Proficient |
| 0981 | Carlisle | 133 | 17.3 | 139 | 18.7 |
| 0999 | Carroll | 104 | 17.5 | 134 | 23.1 |
| 1044 | Cedar Falls | 358 | 18.8 | 324 | 15.4 |
| 1053 | Cedar Rapids | 1261 | 31.6 | 1224 | 34.4 |
| 1062 | Center Point-Urbana | 98 | 29.6 | 115 | 20.0 |
| 1071 | Centerville | 90 | 34.4 | 115 | 28.7 |
| 1079 | Central Lee | 59 | 23.7 | 78 | 21.8 |
| 1080 | Central | 30 | 23.3 | 37 | 21.6 |
| 1082 | Central Clinton | 103 | 25.2 | 102 | 12.7 |
| 1089 | Central City | 40 | 47.5 | 28 | 14.3 |
| 1093 | Central Decatur | 57 | 28.1 | 39 | 38.5 |
| 1095 | Central Lyon | 40 | 10.0 | 39 | 7.7 |
| 1107 | Chariton | 105 | 20.0 | 111 | 26.1 |
| 1116 | Charles City | 98 | 16.5 | 102 | 15.7 |
| 1134 | Charter Oak-Ute | 30 | 40.0 | 20 | 10.0 |
| 1152 | Cherokee | 62 | 19.4 | 83 | 26.8 |
| 1197 | Clarinda | 59 | 20.3 | 73 | 31.5 |
| 1206 | Clarion-Goldfield | 75 | 32.0 | 66 | 21.2 |
| 1211 | Clarke | 88 | 27.3 | 101 | 25.7 |
| 1215 | Clarksville | 25 | 16.0 | 24 | 33.3 |
| 1218 | Clay Central-Everly | 24 | 20.8 | 23 | 8.7 |
| 1221 | Clear Creek Amana | 90 | 28.9 | 104 | 26.9 |
| 1224 | Clearfield | less than 10 | 20.0 | less than 10 | 33.3 |
| 1233 | Clear Lake | 86 | 23.3 | 114 | 28.1 |
| 1278 | Clinton | 301 | 27.6 | 289 | 30.4 |
| 1332 | Colfax-Mingo | 50 | 40.0 | 55 | 14.5 |
| 1337 | College | 338 | 18.3 | 358 | 19.0 |
| 1350 | Collins-Maxwell | 37 | 21.6 | 37 | 16.2 |
| 1359 | Colo-Nesco | 33 | 9.1 | 35 | 11.4 |
| 1368 | Columbus | 58 | 51.8 | 67 | 47.8 |
| 1413 | Coon Rapids-Bayard | 37 | 16.2 | 33 | 21.2 |
| 1431 | Corning | 31 | 35.5 | 41 | 26.8 |
| 1449 | Corwith-Wesley | 11 | 18.2 | 14 | 28.6 |
| 1476 | Council Bluffs | 651 | 36.8 | 661 | 28.6 |
| 1503 | Creston | 88 | 21.6 | 99 | 12.1 |
| 1576 | Dallas Center-Grimes | 167 | 16.2 | 158 | 17.3 |
| 1602 | Danville | 40 | 20.0 | 28 | 14.3 |
| 1611 | Davenport | 1184 | 34.4 | 1202 | 30.0 |
| 1619 | Davis County | 83 | 22.9 | 72 | 37.5 |
| 1638 | Decorah Community | 99 | 11.1 | 113 | 15.0 |
| 1647 | Deep River-Millersburg | less than 10 | 0.0 | less than 10 | 14.3 |
| 1675 | Delwood | 22 | 0.0 | 11 | 0.0 |
| 1701 | Denison | 102 | 45.0 | 136 | 27.9 |
| 1719 | Denver | 55 | 21.8 | 46 | 17.4 |
| 1737 | Des Moines Independent | 2322 | 41.5 | 2424 | 40.1 |
| 1782 | Diagonal | 10 | 10.0 | 10 | 20.0 |
| 1791 | Dike-New Hartford | 63 | 9.5 | 50 | 18.0 |
| 1854 | Dows | less than 10 | 11.1 | 12 | 16.7 |
| 1863 | Dubuque | 783 | 28.2 | 784 | 24.3 |
| 1908 | Dunkerton | 34 | 35.3 | 32 | 40.6 |
| 1917 | Boyer Valley | 31 | 32.3 | 35 | 25.7 |
| 1926 | Durant | 43 | 18.6 | 40 | 32.5 |
| 1944 | Eagle Grove | 57 | 31.5 | 52 | 25.0 |

| District | District Name | 2008 | | 2009 | |
|----------|------------------------|------------------|---------------------------|------------------|---------------------------|
| | | 2008 Enrolled | Percent Not Proficient | 2009 Enrolled | Percent Not Proficient |
| 1953 | Earlham | 57 | 14.0 | 52 | 26.9 |
| 1963 | East Buchanan | 38 | 18.4 | 52 | 28.8 |
| 1965 | East Central | 24 | 16.7 | 22 | 27.3 |
| 1967 | East Greene | 37 | 35.1 | 22 | 45.5 |
| 1968 | East Marshall | 60 | 16.9 | 67 | 31.3 |
| 1970 | East Union | 39 | 28.2 | 42 | 26.2 |
| 1972 | Eastern Allamakee | 40 | 15.0 | 24 | 16.7 |
| 1975 | River Valley | 37 | 21.6 | 35 | 22.9 |
| 1989 | Edgewood-Colesburg | 40 | 5.0 | 40 | 12.5 |
| 2007 | Eldora-New Providence | 51 | 17.6 | 41 | 19.5 |
| 2016 | Elk Horn-Kimballton | 25 | 24.0 | 14 | 0.0 |
| 2088 | Emmetsburg | 47 | 23.4 | 51 | 25.5 |
| 2097 | English Valleys | 36 | 19.4 | 22 | 4.5 |
| 2113 | Essex | 28 | 46.4 | 23 | 17.4 |
| 2124 | Estherville Lincoln | 94 | 20.4 | 110 | 18.2 |
| 2151 | Exira | 20 | 30.0 | 14 | 21.4 |
| 2169 | Fairfield | 135 | 23.7 | 123 | 20.3 |
| 2205 | Farragut | 12 | 11.1 | 16 | 18.8 |
| 2295 | Forest City | 89 | 27.0 | 84 | 3.6 |
| 2313 | Fort Dodge | 267 | 34.6 | 282 | 36.5 |
| 2322 | Fort Madison | 164 | 20.1 | 143 | 21.7 |
| 2349 | Fredericksburg | 23 | 17.4 | 17 | 29.4 |
| 2367 | Fremont | 14 | 28.6 | 12 | 41.7 |
| 2369 | Fremont-Mills | 33 | 32.3 | 31 | 32.3 |
| 2376 | Galva-Holstein | 29 | 27.6 | 32 | 12.5 |
| 2403 | Garner-Hayfield | 60 | 20.0 | 60 | 16.7 |
| 2457 | George-Little Rock | 35 | 11.4 | 34 | 11.8 |
| 2466 | Gilbert | 80 | 15.0 | 90 | 4.4 |
| 2493 | Gilmore City-Bradgate | less than 10 | 0.0 | less than 10 | 14.3 |
| 2502 | Gladbrook-Reinbeck | 30 | 16.7 | 49 | 24.5 |
| 2511 | Glenwood | 163 | 29.4 | 133 | 26.3 |
| 2520 | Glidden-Ralston | 28 | 17.9 | 21 | 9.5 |
| 2556 | Graettinger | 15 | 0.0 | 0 | 0.0 |
| 2664 | Greene | 21 | 38.1 | 23 | 8.7 |
| 2673 | Nodaway Valley | 48 | 20.8 | 40 | 23.1 |
| 2682 | GMG | 33 | 33.3 | 36 | 22.2 |
| 2709 | Grinnell-Newburg | 109 | 17.4 | 126 | 16.9 |
| 2718 | Griswold | 48 | 31.9 | 40 | 10.0 |
| 2727 | Grundy Center | 43 | 20.9 | 39 | 23.7 |
| 2754 | Guthrie Center | 39 | 25.6 | 42 | 19.0 |
| 2763 | Clayton Ridge | 46 | 28.3 | 38 | 18.4 |
| 2766 | H-L-V | 22 | 22.7 | 21 | 42.9 |
| 2772 | Hamburg | 21 | 23.8 | 16 | 31.3 |
| 2781 | Hampton-Dumont | 82 | 35.9 | 75 | 31.1 |
| 2826 | Harlan | 110 | 14.5 | 124 | 15.3 |
| 2834 | Harmony | 14 | 21.4 | 29 | 24.1 |
| 2846 | Harris-Lake Park | 25 | 12.0 | 17 | 0.0 |
| 2862 | Hartley-Melvin-Sanborn | 39 | 2.6 | 41 | 14.6 |
| 2977 | Highland | 63 | 25.4 | 51 | 25.5 |
| 2988 | Hinton | 53 | 20.8 | 57 | 31.6 |
| 3029 | Howard-Winneshiek | 93 | 32.3 | 81 | 35.8 |
| 3033 | Hubbard-Radcliffe | 20 | 40.0 | 21 | 52.4 |
| 3042 | Hudson | 43 | 25.6 | 50 | 20.0 |

| District | District Name | 2008 | 2008 | 2009 | 2009 |
|----------|--------------------------|--------------|------------------------|--------------|------------------------|
| | | Enrolled | Percent Not Proficient | Enrolled | Percent Not Proficient |
| 3060 | Humboldt | 81 | 10.0 | 76 | 13.2 |
| 3105 | Independence | 91 | 20.9 | 97 | 30.9 |
| 3114 | Indianola | 254 | 18.9 | 259 | 17.7 |
| 3119 | Interstate 35 | 56 | 37.5 | 69 | 21.7 |
| 3141 | Iowa City | 903 | 27.4 | 943 | 26.8 |
| 3150 | Iowa Falls | 83 | 26.5 | 86 | 23.3 |
| 3154 | Iowa Valley | 37 | 24.3 | 31 | 29.0 |
| 3168 | IKM | 24 | 8.3 | 26 | 15.4 |
| 3186 | Janesville Consolidated | 14 | 14.3 | 18 | 22.2 |
| 3195 | Jefferson-Scranton | 68 | 26.5 | 89 | 21.3 |
| 3204 | Jesup | 56 | 23.2 | 70 | 17.1 |
| 3231 | Johnston | 450 | 13.3 | 465 | 13.4 |
| 3312 | Keokuk | 165 | 25.5 | 142 | 20.4 |
| 3330 | Keota | 20 | 20.0 | 26 | 19.2 |
| 3348 | Kingsley-Pierson | 45 | 33.3 | 43 | 23.3 |
| 3375 | Knoxville | 134 | 21.6 | 121 | 19.8 |
| 3420 | Lake Mills | 51 | 39.2 | 49 | 8.2 |
| 3465 | Lamoni | 14 | 21.4 | 27 | 22.2 |
| 3537 | Laurens-Marathon | 16 | 33.3 | 19 | 36.8 |
| 3555 | Lawton-Bronson | 38 | 5.3 | 36 | 11.1 |
| 3600 | Le Mars | 136 | 17.6 | 161 | 17.4 |
| 3609 | Lenox | 27 | 14.8 | 35 | 8.6 |
| 3645 | Lewis Central | 233 | 28.3 | 228 | 29.5 |
| 3691 | North Cedar | 67 | 16.4 | 52 | 9.6 |
| 3705 | Lineville-Clio | less than 10 | 0.0 | less than 10 | 0.0 |
| 3715 | Linn-Mar | 459 | 16.3 | 531 | 12.3 |
| 3744 | Lisbon | 42 | 19.0 | 46 | 26.1 |
| 3798 | Logan-Magnolia | 45 | 15.6 | 61 | 11.5 |
| 3816 | Lone Tree | 33 | 27.3 | 36 | 50.0 |
| 3841 | Louisa-Muscatine | 58 | 36.2 | 59 | 23.7 |
| 3897 | LuVerne | 0 | 0.0 | 0 | 0.0 |
| 3906 | Lynnville-Sully | 35 | 11.4 | 32 | 9.4 |
| 3942 | Madrid | 58 | 28.1 | 48 | 18.8 |
| 3978 | Malvern | 22 | 22.7 | 12 | 0.0 |
| 4014 | Manning | 41 | 19.5 | 26 | 26.9 |
| 4023 | Manson Northwest Webster | 34 | 23.5 | 41 | 19.5 |
| 4033 | Maple Valley | 22 | 18.2 | 29 | 17.2 |
| 4041 | Maquoketa | 107 | 21.5 | 79 | 19.0 |
| 4043 | Maquoketa Valley | 56 | 8.9 | 47 | 10.6 |
| 4068 | Marcus-Meriden-Cleghorn | 26 | 19.2 | 23 | 21.7 |
| 4086 | Marion Independent | 149 | 27.5 | 163 | 20.9 |
| 4104 | Marshalltown | 354 | 40.1 | 397 | 39.3 |
| 4122 | Martensdale-St Marys | 38 | 39.5 | 46 | 26.1 |
| 4131 | Mason City | 299 | 25.2 | 281 | 28.3 |
| 4149 | MOC-Floyd Valley | 92 | 10.9 | 86 | 10.5 |
| 4203 | Mediapolis | 58 | 6.9 | 58 | 13.8 |
| 4212 | Melcher-Dallas | 28 | 7.1 | 22 | 4.5 |
| 4269 | Midland | 26 | 11.5 | 34 | 20.6 |
| 4271 | Mid-Prairie | 91 | 22.2 | 80 | 29.1 |
| 4356 | Missouri Valley | 55 | 30.9 | 75 | 25.3 |
| 4419 | MFL MarMac | 55 | 30.9 | 55 | 25.5 |
| 4437 | Montezuma | 46 | 10.9 | 41 | 19.5 |
| 4446 | Monticello | 59 | 27.1 | 74 | 21.6 |

| District | District Name | 2008 | | 2009 | |
|----------|-------------------------|------------------|---------------------------|------------------|---------------------------|
| | | 2008 Enrolled | Percent Not Proficient | 2009 Enrolled | Percent Not Proficient |
| 4491 | Moravia | 27 | 29.6 | 19 | 42.1 |
| 4505 | Mormon Trail | 20 | 30.0 | 19 | 36.8 |
| 4509 | Morning Sun | 15 | 33.3 | 18 | 27.8 |
| 4518 | Moulton-Udell | 23 | 30.4 | 14 | 7.1 |
| 4527 | Mount Ayr | 35 | 14.3 | 46 | 19.6 |
| 4536 | Mount Pleasant | 171 | 22.4 | 162 | 19.3 |
| 4554 | Mount Vernon | 97 | 11.3 | 93 | 17.2 |
| 4572 | Murray | 16 | 6.3 | 25 | 8.0 |
| 4581 | Muscatine | 399 | 19.3 | 414 | 17.6 |
| 4599 | Nashua-Plainfield | 30 | 6.7 | 56 | 19.6 |
| 4617 | Nevada | 120 | 32.5 | 117 | 21.4 |
| 4644 | Newell-Fonda | 27 | 11.1 | 38 | 26.3 |
| 4662 | New Hampton | 67 | 17.9 | 55 | 16.4 |
| 4689 | New London | 36 | 30.6 | 41 | 34.1 |
| 4725 | Newton | 229 | 23.3 | 230 | 22.2 |
| 4751 | Nishna Valley | 17 | 11.8 | 13 | 23.1 |
| 4761 | Nora Springs-Rock Falls | 31 | 29.0 | 20 | 20.0 |
| 4772 | North Central | 30 | 16.7 | 30 | 26.7 |
| 4773 | Northeast | 60 | 18.6 | 49 | 20.8 |
| 4774 | North Fayette | 56 | 14.3 | 59 | 8.5 |
| 4775 | Northeast Hamilton | 20 | 30.0 | 20 | 30.0 |
| 4776 | North Mahaska | 57 | 14.0 | 45 | 17.8 |
| 4777 | North Linn | 51 | 17.6 | 42 | 16.7 |
| 4778 | North Kossuth | 24 | 25.0 | 22 | 22.7 |
| 4779 | North Polk | 78 | 15.4 | 95 | 14.9 |
| 4784 | North Scott | 196 | 15.3 | 225 | 14.2 |
| 4785 | North Tama County | 35 | 14.3 | 36 | 13.9 |
| 4787 | North Winneshiek | 19 | 36.8 | 18 | 27.8 |
| 4788 | Northwood-Kensett | 31 | 19.4 | 37 | 18.9 |
| 4797 | Norwalk | 173 | 15.6 | 199 | 19.1 |
| 4860 | Odebolt-Arthur | 20 | 5.0 | 13 | 0.0 |
| 4869 | Oelwein | 91 | 28.6 | 62 | 21.0 |
| 4878 | Ogden | 46 | 15.2 | 48 | 4.3 |
| 4890 | Okoboiji | 50 | 12.0 | 55 | 16.4 |
| 4905 | Olin Consolidated | 21 | 9.5 | 12 | 25.0 |
| 4978 | Orient-Macksburg | 15 | 20.0 | less than 10 | 22.2 |
| 4995 | Osage | 65 | 12.3 | 70 | 14.3 |
| 5013 | Oskaloosa | 181 | 22.1 | 192 | 20.4 |
| 5049 | Ottumwa | 315 | 33.0 | 328 | 28.7 |
| 5121 | Panorama | 51 | 13.7 | 59 | 30.5 |
| 5139 | Paton-Churdan | 10 | 60.0 | 15 | 46.7 |
| 5160 | PCM | 69 | 14.5 | 66 | 19.7 |
| 5163 | Pekin | 53 | 17.0 | 61 | 9.8 |
| 5166 | Pella | 191 | 14.7 | 153 | 15.7 |
| 5184 | Perry | 135 | 34.1 | 135 | 34.6 |
| 5250 | Pleasant Valley | 272 | 19.1 | 285 | 11.6 |
| 5256 | Pleasantville | 37 | 10.8 | 64 | 10.9 |
| 5283 | Pocahontas Area | 28 | 3.6 | 27 | 3.7 |
| 5301 | Pomeroy-Palmer | 17 | 47.1 | less than 10 | 16.7 |
| 5310 | Postville | 46 | 65.9 | 45 | 46.7 |
| 5325 | Prairie Valley | 47 | 25.5 | 47 | 19.1 |
| 5328 | Prescott | less than 10 | 0.0 | less than 10 | 28.6 |
| 5337 | Preston | 27 | 11.1 | 28 | 17.9 |

| District | District Name | 2008 | | 2009 | |
|----------|-------------------------|------------------|---------------------------|------------------|---------------------------|
| | | 2008 Enrolled | Percent Not Proficient | 2009 Enrolled | Percent Not Proficient |
| 5463 | Red Oak | 99 | 21.2 | 74 | 17.6 |
| 5486 | Remsen-Union | 33 | 15.2 | 26 | 3.8 |
| 5508 | Riceville | 23 | 8.7 | 22 | 18.2 |
| 5510 | Riverside | 30 | 10.0 | 31 | 25.8 |
| 5607 | Rock Valley | 42 | 14.3 | 40 | 10.0 |
| 5616 | Rockwell-Swaledale | 17 | 11.8 | 21 | 47.6 |
| 5625 | Rockwell City-Lytton | 30 | 23.3 | 43 | 9.3 |
| 5643 | Roland-Story | 62 | 6.5 | 80 | 15.0 |
| 5697 | Rudd-Rockford-Marble Rk | 37 | 16.2 | 45 | 28.9 |
| 5724 | Ruthven-Ayrshire | 22 | 31.8 | 20 | 25.0 |
| 5742 | Sac | 31 | 41.9 | 33 | 15.2 |
| 5751 | St Ansgar | 54 | 20.4 | 47 | 14.9 |
| 5805 | Saydel | 95 | 26.6 | 91 | 23.1 |
| 5823 | Schaller-Crestland | 19 | 31.6 | 32 | 33.3 |
| 5832 | Schleswig | 21 | 0.0 | 15 | 6.7 |
| 5868 | Sentral | 16 | 12.5 | 11 | 18.2 |
| 5877 | Sergeant Bluff-Luton | 119 | 24.4 | 115 | 16.5 |
| 5895 | Seymour | 21 | 23.8 | 15 | 26.7 |
| 5922 | Sheffield Chapin | 32 | 34.4 | 32 | 12.5 |
| 5949 | Sheldon | 70 | 20.0 | 77 | 14.3 |
| 5976 | Shenandoah | 75 | 20.3 | 63 | 12.7 |
| 5994 | Sibley-Ocheyedan | 57 | 9.1 | 60 | 23.3 |
| 6003 | Sidney | 34 | 26.5 | 18 | 16.7 |
| 6012 | Sigourney | 38 | 16.2 | 44 | 27.3 |
| 6030 | Sioux Center | 75 | 22.7 | 82 | 7.3 |
| 6035 | Sioux Central | 33 | 36.4 | 43 | 34.9 |
| 6039 | Sioux City | 1039 | 36.2 | 1026 | 33.2 |
| 6091 | Southern Cal | 31 | 9.7 | 36 | 22.2 |
| 6092 | South Clay | less than 10 | 12.5 | less than 10 | 33.3 |
| 6093 | Solon | 84 | 15.7 | 94 | 17.2 |
| 6094 | Southeast Warren | 42 | 26.2 | 42 | 14.3 |
| 6095 | South Hamilton | 56 | 32.1 | 55 | 12.7 |
| 6096 | Southeast Webster Grand | 42 | 11.9 | 39 | 15.8 |
| 6097 | South Page | 20 | 15.0 | 10 | 20.0 |
| 6098 | South Tama County | 118 | 39.0 | 112 | 29.5 |
| 6099 | South O'Brien | 45 | 31.1 | 40 | 25.0 |
| 6100 | South Winneshiek | 27 | 7.4 | 30 | 16.7 |
| 6101 | Southeast Polk | 439 | 24.4 | 438 | 19.9 |
| 6102 | Spencer | 133 | 24.1 | 123 | 26.0 |
| 6120 | Spirit Lake | 117 | 11.1 | 93 | 12.0 |
| 6138 | Springville | 32 | 25.0 | 33 | 15.2 |
| 6165 | Stanton | 22 | 13.6 | 15 | 6.7 |
| 6175 | Starmont | 55 | 27.3 | 55 | 10.9 |
| 6219 | Storm Lake | 120 | 31.7 | 116 | 19.3 |
| 6246 | Stratford | 15 | 20.0 | 10 | 10.0 |
| 6264 | West Central Valley | 52 | 21.2 | 59 | 18.6 |
| 6273 | Sumner | 39 | 15.4 | 27 | 11.1 |
| 6345 | Terril | 11 | 27.3 | 16 | 6.3 |
| 6408 | Tipton | 62 | 30.6 | 65 | 20.0 |
| 6417 | Titonka Consolidated | less than 10 | 0.0 | 23 | 34.8 |
| 6453 | Treynor | 54 | 11.1 | 55 | 14.5 |
| 6460 | Tri-Center | 55 | 25.5 | 55 | 29.1 |
| 6462 | Tri-County | 28 | 35.7 | 28 | 39.3 |

| District | District Name | 2008 | | 2009 | |
|----------|-----------------------|------------------|---------------------------|------------------|---------------------------|
| | | 2008 Enrolled | Percent Not Proficient | 2009 Enrolled | Percent Not Proficient |
| 6471 | Tripoli | 34 | 35.3 | 38 | 34.2 |
| 6509 | Turkey Valley | 25 | 16.0 | 25 | 20.0 |
| 6512 | Twin Cedars | 32 | 40.6 | 24 | 25.0 |
| 6516 | Twin Rivers | less than 10 | 0.0 | 14 | 50.0 |
| 6534 | Underwood | 69 | 15.9 | 56 | 8.2 |
| 6536 | Union | 102 | 14.7 | 87 | 16.1 |
| 6561 | United | 26 | 20.0 | 26 | 42.3 |
| 6579 | Urbandale | 272 | 21.0 | 252 | 21.6 |
| 6591 | Valley | 26 | 15.4 | 43 | 20.9 |
| 6592 | Van Buren | 51 | 21.6 | 47 | 14.9 |
| 6615 | Van Meter | 42 | 9.5 | 52 | 11.5 |
| 6633 | Ventura | 20 | 5.0 | 26 | 23.1 |
| 6651 | Villisca | 34 | 29.4 | 21 | 19.0 |
| 6660 | Vinton-Shellsburg | 122 | 18.9 | 119 | 22.7 |
| 6700 | Waco | 38 | 34.2 | 34 | 8.8 |
| 6741 | Wall Lake View Auburn | 34 | 38.2 | 30 | 23.3 |
| 6750 | Walnut | 18 | 27.8 | 10 | 30.0 |
| 6759 | Wapello | 59 | 32.2 | 53 | 17.0 |
| 6762 | Wapsie Valley | 56 | 26.8 | 60 | 26.7 |
| 6768 | Washington | 125 | 31.2 | 148 | 43.5 |
| 6795 | Waterloo | 755 | 34.8 | 769 | 39.2 |
| 6822 | Waukee | 507 | 14.6 | 566 | 13.3 |
| 6840 | Waverly-Shell Rock | 115 | 9.6 | 122 | 6.6 |
| 6854 | Wayne | 35 | 25.7 | 45 | 8.9 |
| 6867 | Webster City | 127 | 22.8 | 93 | 9.7 |
| 6921 | West Bend-Mallard | 25 | 20.0 | 20 | 15.0 |
| 6930 | West Branch | 52 | 19.2 | 52 | 21.2 |
| 6937 | West Burlington Ind | 53 | 22.6 | 53 | 34.0 |
| 6943 | West Central | 24 | 12.5 | 20 | 10.0 |
| 6950 | West Delaware County | 99 | 25.3 | 97 | 19.6 |
| 6957 | West Des Moines | 636 | 22.7 | 664 | 22.1 |
| 6961 | Western Dubuque | 218 | 24.8 | 197 | 19.8 |
| 6969 | West Harrison | 26 | 34.6 | 36 | 22.2 |
| 6975 | West Liberty | 84 | 33.3 | 102 | 34.3 |
| 6983 | West Lyon | 51 | 14.0 | 58 | 10.5 |
| 6985 | West Marshall | 64 | 29.7 | 66 | 13.6 |
| 6987 | West Monona | 46 | 59.1 | 44 | 29.5 |
| 6990 | West Sioux | 30 | 26.7 | 47 | 23.4 |
| 6992 | Westwood | 61 | 24.6 | 35 | 31.4 |
| 7002 | Whiting | 14 | 28.6 | 15 | 20.0 |
| 7029 | Williamsburg | 65 | 13.8 | 73 | 13.7 |
| 7038 | Wilton | 67 | 17.9 | 59 | 18.6 |
| 7047 | Winfield-Mt Union | 32 | 25.0 | 33 | 15.2 |
| 7056 | Winterset | 140 | 27.1 | 125 | 16.8 |
| 7083 | Woden-Crystal Lake | less than 10 | 60.0 | 0 | 0.0 |
| 7092 | Woodbine | 28 | 25.0 | 27 | 22.2 |
| 7098 | Woodbury Central | 41 | 7.3 | 43 | 14.0 |
| 7110 | Woodward-Granger | 62 | 19.4 | 52 | 13.5 |

Source: Iowa Department of Education, Adequate Yearly Progress (AYP files)