


1901

Official
Register

1901



James J.
W. Lawrence

THIRTEENTH GOVERNOR OF IOWA. JANUARY 14, 1886, TO FEBRUARY 27, 1890.

SIXTEENTH YEAR

IOWA
OFFICIAL
Register
PUBLISHED BY THE
State
Secretary of
By Order of
The General Assembly.

1901

CERTIFICATE,

STATE OF IOWA,
OFFICE OF SECRETARY OF STATE. }

In accordance with the provisions of Section 176 of the Code of Iowa of 1897, I hereby certify that this volume of the Iowa Official Register contains a true and correct tabulated statement of the population of the counties, and also of the cities and towns of Iowa, as shown by the last United States census.

In testimony whereof, I have hereunto set my hand this fifteenth day of February, 1901.

A large, elegant handwritten signature in black ink, reading "W. B. Martin". The signature is written in a cursive style with a prominent initial "W" and a long, sweeping underline.

Secretary of State.

Iowa Official Register...



Compiled by

W. B. MARTIN

Secretary of State

NOTE.

In the case of the State of Iowa, ex rel. Marsh W. Bailey vs. S. W. Brookhart, respondent, Appellant, appealed from the Washington District Court, A. R. Dewey, Judge, the Supreme Court of Iowa held, in a decision rendered February 1, 1901, that the Titus Amendment to the constitution, providing for the holding of biennial elections, "not having been entered upon the journal of the House of the Twenty-seventh General Assembly, was not proposed and adopted as required by our constitution and has not become a part thereof."

PART I.
ORGANIC LAW OF IOWA.
ADMISSION OF IOWA INTO THE UNION.
CONSTITUTION OF IOWA.

ORGANIC LAW OF IOWA

AND AMENDMENTS THERETO.

AN ACT TO DIVIDE THE TERRITORY OF WISCONSIN, AND TO
ESTABLISH THE TERRITORIAL GOVERNMENT OF IOWA.

[Approved June 12, 1838.]

SECTION 1. *Be it enacted by the Senate and House of Representatives of the United States of America, in Congress assembled,* That, from and after the third day of July next, all that part of the present territory of Wisconsin which lies west of the Mississippi river, and west of a line drawn due north from the head waters or sources of the Mississippi to the territorial line, shall, for the purposes of temporary government, be and constitute a separate territorial government, by the name of Iowa; and that, from and after the said third day of July next, the present territorial government of Wisconsin shall extend only to that part of the present territory of Wisconsin which lies east of the Mississippi river. And, after the said third day of July next, all power and authority of the government of Wisconsin, in and over the territory hereby constituted, shall cease; *provided,* that nothing in this act contained shall be construed to impair the rights of person or property now appertaining to any Indians within the said territory, so long as such rights shall remain unextinguished by treaty between the United States and such Indians, or to impair the obligations of any treaty now existing between the United States and such Indians, or to impair or anywise to affect the authority of the government of the United States to make any regulations respecting such Indians, their lands, property or other rights, by treaty, or law, or otherwise, which it would have been competent to the government to make if this act had never been passed; *provided,* that nothing in this act contained shall be construed to inhibit the government of the United States from dividing the territory hereby established into one or more other territories, in such manner and at such times as Congress shall, in its discretion, deem convenient and proper, or from attaching any portion of said territory to any other state or territory of the United States.

SEC. 2. *And be it further enacted*, That the executive power and authority in and over the said territory of Iowa shall be vested in a governor, who shall hold his office for three years, unless sooner removed by the president of the United States. The governor shall reside within the said territory, shall be commander-in-chief of the militia thereof, shall perform the duties and receive the emoluments of superintendent of Indian affairs, and shall approve of all laws passed by the legislative assembly before they shall take effect; he may grant pardons for offenses against the laws of said territory, and reprieves for offenses against the law of the United States, until the decision of the president can be made known thereon; he shall commission all officers who shall be appointed to office under the laws of the said territory, and shall take care that the laws be faithfully executed.

SEC. 3. *And be it further enacted*, That there shall be a secretary of the said territory, who shall reside therein, and hold his office for four years, unless sooner removed by the president of the United States; he shall record and preserve all the laws and proceedings of the legislative assembly hereinafter constituted, and all the acts and proceedings of the governor in his executive department; he shall transmit one copy of the laws and one copy of the executive proceedings, on or before the first Monday in December in each year, to the president of the United States; and, at the same time, two copies of the laws to the speaker of the House of Representatives, for the use of Congress. And in case of the death, removal, resignation or necessary absence of the governor from the territory, the secretary shall have, and he is hereby authorized and required to execute and perform all the powers and duties of the governor during such vacancy or necessary absence, or until another governor shall be duly appointed to fill such vacancy.

SEC. 4. *And be it further enacted*, That the legislative power shall be vested in the governor and a legislative assembly. The legislative assembly shall consist of a Council and House of Representatives. The Council shall consist of thirteen members, having the qualifications of voters as hereinafter prescribed, whose term of service shall continue two years. The House of Representatives shall consist of twenty-six members, possessing the same qualifications as prescribed for the members of the Council, and whose term of service shall continue one year. An apportionment shall be made as nearly equal as practicable among the several counties, for the election of the Council and Representatives, giving to each section of the territory representation in the ratio of its population,

Indians excepted, as nearly as may be. And the said members of the Council and House of Representatives shall reside in and be inhabitants of the district for which they may be elected. Previous to the first election, the governor of the territory shall cause the census or enumeration of the inhabitants of the several counties in the territory to be taken and made by the sheriffs of the said counties, respectively, unless the same shall have been taken within three months previous to the third day of July next, and returns thereof made by said sheriffs to the governor. The first election shall be held at such time and place, and be conducted in such manner, as the governor shall appoint and direct; and he shall, at the same time, declare the number of members of the Council and House of Representatives to which each of the counties or districts are entitled under this act. The number of persons authorized to be elected, having the greatest number of votes in each of the said counties or districts for the Council, shall be declared by the said governor to be duly elected to the said Council; and the person or persons having the greatest number of votes for the House of Representatives, equal to the number to which each county may be entitled, shall also be declared by the governor to be duly elected; *provided*, the governor shall order a new election when there is a tie between two or more persons voted for, to supply the vacancy made by such tie. And the persons thus elected to the legislative assembly shall meet at such place and on such day as he shall appoint; but thereafter the time, place and manner of holding and conducting all elections by the people, and the apportioning the representation in the several counties to the Council and House of Representatives according to population, shall be prescribed by law, as well as the day of the annual commencement of the session of the said legislative assembly; but no session in any year shall exceed the term of seventy-five days.

· SEC. 5. *And be it further enacted*, That every free white male citizen of the United States above the age of twenty-one years, who shall have been an inhabitant of said territory at the time of its organization, shall be entitled to vote at the first election, and shall be eligible to any office within the said territory; but the qualifications of voters at all subsequent elections shall be such as shall be determined by the legislative assembly; *provided*, that the right of suffrage shall be exercised only by citizens of the United States.

SEC. 6. *And be it further enacted*, That the legislative power of the territory shall extend to all rightful subjects of legislation; but no law shall be passed interfering with the primary disposal of the soil; no tax shall be imposed upon the property of the United

States; nor shall the lands or other property of non-residents be taxed higher than the lands or other property of residents. All the laws of the governor and legislative assembly shall be submitted to, and, if disapproved by, the Congress of the United States, the same shall be null and of no effect.

SEC. 7. *And be it further enacted*, That all township officers, and all county officers except judicial officers, justices of the peace, sheriffs and clerks of courts shall be elected by the people in such manner as is now prescribed by the laws of the territory of Wisconsin, or as may, after the first election, be provided by the governor and legislative assembly of Iowa territory. The governor shall nominate, and, by and with the advice and consent of the legislative council, shall appoint all judicial officers, justices of the peace, sheriffs, and all militia officers, except those of the staff, and all civil officers not herein provided for. Vacancies occurring in the recess of the Council shall be filled by appointments from the governor, which shall expire at the end of the next session of the legislative assembly; but the said governor may appoint, in the first instance, the aforesaid officers, who shall hold their offices until the end of the next session of the said legislative assembly.

SEC. 8. *And be it further enacted*, That no member of the legislative assembly shall hold, or be appointed to, any office created, or the salary or emoluments of which shall have been increased, whilst he was a member, during the term for which he shall have been elected, and for one year after the expiration of such term; and no person holding a commission or appointment under the United States, or any of its officers except as a militia officer, shall be a member of the said Council or House of Representatives, or shall hold any office under the government of the said territory.

SEC. 9. *And be it further enacted*, That the judicial power of the said territory shall be vested in a supreme court, district courts, probate courts, and in justices of the peace. The supreme court shall consist of a chief justice and two associate judges, any two of whom shall be a quorum, and who shall hold a term at the seat of government of the said territory annually; and they shall hold their offices during the term of four years. The said territory shall be divided into three judicial districts; and a district court or courts shall be held in each of the three districts, by one of the judges of the supreme court, at such times and places as may be prescribed by law; and the said judges shall, after their appointment, respectively, reside in the districts which shall be assigned to them. The jurisdiction of the several courts herein provided for, both appellate

and original, and that of the probate courts, and of the justices of the peace, shall be as limited by law; *provided, however*, that justices of the peace shall not have jurisdiction of any matter of controversy when the title or boundaries of land may be in dispute, or where the debt or sum claimed exceeds fifty dollars. And the said supreme and districts courts, respectively, shall possess a chancery as well as a common law jurisdiction. Each district court shall appoint its clerk, who shall keep his office at the place where the court may be held, and the said clerks shall also be the registers in chancery; and any vacancy in said office of clerk, happening in the vacation of said court may be filled by the judge of said district, which appointment shall continue until the next term of said court. And writs of error, bills of exception, and appeals in chancery causes, shall be allowed in all cases from the final decisions of the said district courts to the supreme court, under such regulations as may be prescribed by law; but in no case removed to the supreme court shall trial by jury be allowed in said court. The supreme court may appoint its own clerk, and every clerk shall hold his office at the pleasure of the court by which he shall have been appointed. And writs of error and appeals from the final decision of the said supreme court shall be allowed and taken to the supreme court of the United States, in the same manner and under the same regulations as from the circuit courts of the United States, where the value of the property or the amount in controversy, to be ascertained by the oath or affirmation of either party, shall exceed \$1,000. And each of the said district courts shall have and exercise the same jurisdiction in all cases arising under the constitution and laws of the United States as is vested in the circuit and district courts of the United States. And the first six days of every term of the said courts, or so much thereof as shall be necessary, shall be appropriated to the trial of causes arising under the said constitution and laws. And writs of error and appeals from the final decisions of the said courts, in all such cases, shall be made to the supreme court of the territory, in the same manner as in other cases. The said clerk shall receive in all such cases the same fees which the clerks of the district courts of Wisconsin territory now receive for similar services.

SEC. 10. *And be it further enacted*, That there shall be an attorney for the said territory appointed, who shall continue in office four years, unless sooner removed by the president, and who shall receive the same fees and salary as the attorney of the United States for the present territory of Wisconsin. There shall also be a marshal for the territory appointed, who shall hold his office for four

years, unless sooner removed by the president, who shall execute all process issuing from the said courts when exercising their jurisdiction as circuit and district courts of the United States. He shall perform the same duties, be subject to the same regulations and penalties, and be entitled to the same fees as the marshal of the district court of the United States for the present territory of Wisconsin; and shall, in addition, be paid the sum of \$200 annually as a compensation for extra services.

SEC. 11. *And be it further enacted*, That the governor, secretary, chief justice and associate judges, attorney and marshal shall be nominated, and, by and with the advice and consent of the Senate, appointed, by the president of the United States. The governor and secretary, to be appointed as aforesaid, shall, before they act as such, respectively take an oath or affirmation before some judge or justice of the peace in the existing territory of Wisconsin, duly commissioned and qualified to administer an oath or affirmation, or before the chief justice or some associate justice of the supreme court of the United States, to support the constitution of the United States, and for the faithful discharge of the duties of their respective offices; which said oaths, when so taken, shall be certified by the person before whom the same shall been taken, and such certificate shall be received and recorded by the said secretary among the executive proceedings. And, afterwards, the chief justice and associate judges, and all other civil officers in said territory, before they act as such, shall take a like oath or affirmation, before said governor, or secretary, or some judge or justice of the territory, who may be duly commissioned and qualified, which said oath or affirmation shall be certified and transmitted, by the person taking the same, to the secretary, to be by him recorded as aforesaid; and, afterwards, the like oath or affirmation shall be taken, certified and recorded in such manner and form as may be prescribed by law. The governor shall receive an annual salary of \$1,500 as governor, and \$1,000 as superintendent of Indian affairs. The said chief judge and associate justices shall each receive an annual salary of \$1,500. The secretary shall receive an annual salary of \$1,200. The said salaries shall be paid quarter-yearly, at the treasury of the United States. The members of the legislative assembly shall be entitled to receive three dollars each, per day, during their attendance at the session thereof, and three dollars each for every twenty miles travel in going to and returning from the said sessions, estimated according to the nearest usually traveled route. There shall be appropriated annually the sum of \$350

to be expended by the governor to defray the contingent expenses of the territory; and there shall also be appropriated annually a sum sufficient, to be expended by the secretary of the territory, and upon an estimate to be made by the secretary of the treasury of the United States, to defray the expenses of the legislative assembly, the printing of the laws, and other incidental expenses; and the secretary of the territory shall annually account to the secretary of the treasury of the United States for the manner in which the aforesaid sum shall have been expended.

SEC. 12. *And be it further enacted*, That the inhabitants of the said territory shall be entitled to all the rights, privileges and immunities heretofore granted and secured to the territory of Wisconsin, and to its inhabitants; and the existing laws of the territory of Wisconsin shall be extended over said territory, so far as the same be not incompatible with the provisions of this act, subject, nevertheless, to be altered, modified or repealed by the governor and legislative assembly of the said territory of Iowa; and, further, the laws of the United States are hereby extended over and shall be in force in said territory, so far as the same, or any provisions thereof, may be applicable.

SEC. 13. *And be it further enacted*, That the legislative assembly of the territory of Iowa shall hold its session at such time and place in said territory as the governor thereof shall appoint and direct; and at said session, or as soon thereafter as may by them be deemed expedient, the said governor and legislative assembly shall proceed to locate and establish the seat of government for said territory, at such place as they may deem eligible, which place, however, shall thereafter be subject to be changed by the governor and legislative assembly. And the sum of \$20,000 out of any money in the treasury not otherwise appropriated, is hereby granted to the said territory of Iowa, which shall be applied by the governor and legislative assembly thereof to defray the expenses of erecting public buildings at the seat of government.

SEC. 14. *And be it further enacted*, That a delegate to the House of Representatives of the United State, to serve for the term of two years, may be elected by the voters qualified to elect members of the legislative assembly, who shall be entitled to the same rights and privileges as have been granted to the delegates from the several territories of the United States to the said House of Representatives. The first election shall be held at such time and place or places, and be conducted in such manner, as the governor shall appoint and direct. The person having the greatest number of

votes shall be declared by the governor to be duly elected, and a certificate thereof shall be given to the person so elected.

SEC. 15. *And be it further enacted*, That all suits, process and proceedings, and all indictments and informations, which shall be undetermined on the third day of July next, in the district court of Wisconsin territory, west of the Mississippi river, shall be transferred to be heard, tried, prosecuted and determined in the district courts hereby established, which may include the said counties.

SEC. 16. *And be it further enacted*, That all justices of the peace, constables, sheriffs, and all other executive and judicial officers, who shall be in office on the third day of July next in that portion of the present territory of Wisconsin which will then, by this act, become the territory of Iowa, shall be, and are hereby authorized and required to continue to exercise and perform the duties of their respective offices, as officers of the territory of Iowa, temporarily, and until they or others shall be duly appointed to fill their places by the territorial government of Iowa, in the manner herein directed; *provided*, that no officer shall hold or continue in office by virtue of this provision over twelve months from the said third day of July next.

SEC. 17. *And be it further enacted*, That all causes which shall have been or may be removed from the courts held by the present territory of Wisconsin, in the counties west of the Mississippi river, by appeal or otherwise, into the supreme court for the territory of Wisconsin, and which shall be undetermined therein on the third day of July next, shall be certified by the clerk of the said supreme court, and transferred to the supreme court of said territory of Iowa, there to be proceeded in to final determination, in the same manner that they might have been in the said supreme court of the territory of Wisconsin.

SEC. 18. *And be it further enacted*, That the sum of \$5,000 be, and the same is hereby, appropriated, out of any money in the treasury not otherwise appropriated, to be expended by and under the direction of the governor of said territory of Iowa in the purchase of a library, to be kept at the seat of government, for the accommodation of the governor, legislative assembly, judges, secretary, marshal and attorney of said territory, and such other persons as the governor and legislative assembly shall direct.

SEC. 19. *And be it further enacted*, That, from and after the day named in this act for the organization of the territory of Iowa, the term of the members of the Council and House of Representatives of the territory of Wisconsin shall be deemed to have expired, and

an entirely new organization of the Council and House of Representatives of the territory of Wisconsin, as constituted by this act, shall take place as follows: As soon as practicable, after the passage of this act, the governor of the territory of Wisconsin shall apportion the thirteen members of the Council, and twenty-six members of the House of Representatives, among the several counties or districts comprised within said territory, according to their population, as nearly as may be (Indians excepted). The first election shall be held at such time as the governor shall appoint and direct, and shall be conducted, and returns thereof made, in all respects according to the provisions of the laws of said territory, and the governor shall declare the person having the greatest number of votes to be elected, and shall order a new election, when there is a tie between two or more persons voted for, to supply the vacancy made by such tie. The persons thus elected shall meet at Madison, the seat of government, on such day as he shall appoint, but thereafter the apportioning of the representation in the several counties to the council and House of Representatives according to population, the day of their election, and the day for the commencement of the session of the legislative assembly, shall be prescribed by law.

SEC. 20. *And be it further enacted*, That temporarily, and until otherwise provided by law of the legislative assembly, the governor of the territory of Iowa may define the judicial districts of said territory, and assign the judges who may be appointed for said territory to the several districts, and also appoint the time for holding courts in the several counties in each district, by proclamation to be issued by him; but the legislative assembly, at their first or any subsequent session, may organize, alter or modify such judicial districts, and assign the judges, and alter the times of holding the courts, or any of them.

AMENDMENTS TO THE ORGANIC LAW.

AN ACT TO ALTER AND AMEND THE ORGANIC LAW OF THE TERRITORIES OF WISCONSIN AND IOWA.

[Approved March 3, 1839.]

SECTION 1. *Be it enacted by the Senate and House of Representatives of the United States of America, in Congress assembled*, That every bill which shall have passed the council and House of

Representatives of the territories of Iowa and Wisconsin shall, before it become a law, be presented to the governor of the territory; if he approve he shall sign it, but if not, he shall return it with his objections to that house in which it shall have originated, who shall enter the objections at large on their journal, and proceed to reconsider it. If, after such reconsideration, two-thirds of that house shall agree to pass the bill, it shall be sent, together with the objections, to the other house, by which it shall likewise be reconsidered; and if approved by two-thirds of that house it shall become a law. But, in all such cases, the votes of both houses shall be determined by yeas and nays; and the names of the persons voting for and against the bill shall be entered on the journals of each house, respectively. If any bill shall not be returned by the governor within three days (Sundays excepted) after it shall have been presented to him, the same shall be a law in like manner as if he had signed it, unless the assembly by adjournment prevent its return, in which case it shall not be a law.

SEC. 2. *And be it further enacted*, That this act shall not be so construed as to deprive Congress of the right to disapprove of any law passed by the said legislative assembly. or in any way to impair or alter the power of Congress over laws passed by said assembly.

AN ACT TO AUTHORIZE THE ELECTION OR APPOINTMENT OF CERTAIN OFFICERS IN THE TERRITORY OF IOWA, AND FOR OTHER PURPOSES.

[Approved March 3, 1839.]

SECTION 1. *Be it enacted by the Senate and House of Representatives of the United States of America, in Congress assembled*, That the legislative assembly of the territory of Iowa, shall be, and are hereby, authorized to provide by law for the election or appointment of sheriffs, judges of probate, justices of the peace and county surveyors within the said territory, in such way or manner, and at such times and places, as to them may seem proper; and, after a law shall have been passed by the legislative assembly for that purpose, all elections or appointments of the above named officers thereafter to be had or made shall be in pursuance of such law.

SEC. 2. *And be it further enacted*, That the term of service of the present delegate for said territory of Iowa shall expire on the twenty-seventh day of October, eighteen hundred and forty; and the qualified electors of said territory may elect a delegate to serve

from the said twenty-seventh day of October to the fourth day of March thereafter, at such time and place as shall be prescribed by law by the legislative assembly, and thereafter a delegate shall be elected, at such time and place as the legislative assembly may direct, to serve for a Congress, as members of the House of Representatives are now elected.

ADMISSION OF IOWA INTO THE UNION.

AN ACT FOR THE ADMISSION OF THE STATES OF IOWA AND FLORIDA INTO THE UNION.

[Approved March 3, 1845.]

WHEREAS, The people of the territory of Iowa did, on the seventh day of October, eighteen hundred and forty-four, by a convention of delegates called and assembled for that purpose, form for themselves a constitution and state government; and, whereas, the people of the territory of Florida did, in like manner, by their delegates, on the eleventh day of January, eighteen hundred and thirty-nine, form for themselves a constitution and state government, both of which said constitutions are republican; and said conventions having asked the admission of their respective territories into the union as states, on equal footing with the original states:

SECTION 1. *Be it enacted by the Senate and House of Representatives of the United States of America, in Congress assembled,* That the states of Iowa and Florida be, and the same are hereby, declared to be states of the United States of America, and are hereby admitted into the union on equal footing with the original states, in all respects whatsoever.

SEC. 2. *And be it further enacted,* That the following shall be the boundaries of the said state of Iowa, to-wit: beginning at the mouth of the Des Moines river, at the middle of the Mississippi, thence by the middle of the channel of that river to a parallel of latitude passing through the mouth of the Mankato or Blue-earth river, thence west along the said parallel of latitude to a point where it is intersected by a meridian line, seventeen degrees and thirty minutes west of the meridian of Washington city, thence due south to the northern boundary line of the state of Missouri, thence eastwardly following that boundary to the point at which the same intersects the Des Moines river, thence by the middle of the channel of that river to the place of beginning.

SEC. 3. *And be it further enacted*, That the said state of Iowa shall have concurrent jurisdiction on the river Mississippi, and every other river bordering on the said state of Iowa, so far as the said rivers shall form a common boundary to said state and any other state or states now or hereafter to be formed or bounded by the same; such rivers to be common to both; and that the said river Mississippi, and the navigable waters leading into the same, shall be common highways, and forever free, as well to the inhabitants of said state as to all other citizens of the United States, without any tax, duty, impost or toll therefor, imposed by the said state of Iowa.

SEC. 4. *And be it further enacted*, That it is made and declared to be a fundamental condition of the admission of said state of Iowa into the union, that so much of this act as relates to the said state of Iowa shall be assented to by a majority of the qualified electors at their township elections, in the manner and at the time prescribed in the sixth section of the thirteenth article of the constitution adopted at Iowa City the first day of November, *Anno Domini* eighteen hundred and forty-four, or by the legislature of said state. And, so soon as such assent shall be given, the president of the United States shall announce the same by proclamation; and therefrom, without further proceedings on the part of Congress, the admission of the said state of Iowa into the union, on an equal footing in all respects whatever with the original states, shall be considered as complete.

SEC. 5. *And be it further enacted*, That said state of Florida shall embrace the territories of East and West Florida, which, by the treaty of amity, settlement and limits between the United States and Spain, on the twenty-second day of February, eighteen hundred and nineteen, were ceded to the United States.

SEC. 6. *And be it further enacted*, That, until the next census and apportionment shall be made, each of said states of Iowa and Florida shall be entitled to one representative in the House of Representatives of the United States.

SEC. 7. *And be it further enacted*, That said states of Iowa and Florida are admitted into the union on the express condition that they shall never interfere with the primary disposal of the public lands lying within them, nor levy any tax on the same whilst remaining the property of the United States; *provided*, that the ordinance of the convention that formed the constitution of Iowa, and which is appended to the said constitution, shall not be deemed or taken to have any effect or validity, or to be recognized as in any manner obligatory upon the government of the United States.

AN ACT SUPPLEMENTAL TO THE ACT FOR THE ADMISSION OF THE STATES OF IOWA AND FLORIDA INTO THE UNION.

[Approved March 3, 1845.]

SECTION 1. *Be it enacted by the Senate and House of Representatives of the United States of America, in Congress assembled,* That the laws of the United States, which are not locally inapplicable, shall have the same force and effect within the state of Iowa as elsewhere within the United States.

SEC. 2. *And be it further enacted,* That the said state shall be one district, and be called the district of Iowa; and a district court shall be held therein, to consist of one judge, who shall reside in the said district, and be called a district judge. He shall hold, at the seat of government of the said state, two sessions of the said district court annually, on the first Monday in January, and he shall, in all things, have and exercise the same jurisdiction and powers which were by law given to the judge of the Kentucky district, under an act entitled, "An act to establish the judicial courts of the United States." He shall appoint a clerk for the said district, who shall reside and keep the records of the said court at the place of holding the same; and shall receive, for the services performed by him, the same fees to which the clerk of the Kentucky district is by law entitled for similar services.

SEC. 3. *And be it further enacted,* That there shall be allowed to the judge of the said district court the annual compensation of \$1,500, to commence from the date of his appointment, to be paid quarterly at the treasury of the United States.

SEC. 4. *And be it further enacted,* That there shall be appointed in the said district a person learned in the law to act as attorney for the United States; who shall, in addition to his stated fees, be paid annually by the United States \$200, as a full compensation for all extra services; the said payments to be made quarterly, at the treasury of the United States.

SEC. 5. *And be it further enacted,* That a marshal shall be appointed for the said district, who shall perform the same duties, be subject to the same regulations and penalties, and be entitled to the same fees, as are prescribed and allowed to marshals in other districts; and shall, moreover, be entitled to the sum of \$200 annually as a compensation for all extra services.

SEC. 6. *And be it further enacted,* That, in lieu of the propositions submitted to the Congress of the United States by an ordinance passed on the first day of November, eighteen hundred and forty-

four, by the convention of delegates at Iowa City, assembled for the purpose of making a constitution for the State of Iowa, which are hereby rejected, the following propositions be, and the same are hereby, offered to the legislature of the State of Iowa, for their acceptance or rejection; which, if accepted, under the authority conferred on the said legislature, by the convention which framed the constitution of the said state, shall be obligatory upon the United States.

1. That section numbered sixteen in every township of the public lands, and, where such section has been sold or otherwise disposed of, other lands equivalent thereto, and as contiguous as may be, shall be granted to the state for the use of schools.

2. That the seventy-two sections of land set apart and reserved for the use and support of a university, by an act of Congress approved on the twentieth day of July, eighteen hundred and forty, entitled "An act granting two townships of land for the use of a university in the territory of Iowa," are hereby granted and conveyed to the state, to be appropriated solely to the use and support of such university, in such manner as the legislature may prescribe.

3. That five entire sections of land, to be selected and located under the direction of the legislature, in legal divisions of not less than one quarter section, from any of the unappropriated lands belonging to the United States within the said state, are hereby granted to the state for the purpose of completing the public buildings of the said state, or for the erection of public buildings at the seat of government of the said state, as the legislature may determine and direct.

4. That all salt springs within the state, not exceeding twelve in number, with six sections of land adjoining, or as contiguous as may be to each, shall be granted to the said state for its use; the same to be selected by the legislature thereof within one year after the admission of said state, and the same, when so selected, to be used on such terms, conditions and regulations as the legislature of the state shall direct; *provided*, that no salt spring, the right whereof is now vested in any individual or individuals, or which may hereafter be confirmed or adjudged to any individual or individuals, shall, by this section, be granted to said state. *and provided, also*, that the General Assembly shall never lease or sell the same, at any one time, for a longer period than ten years, without the consent of Congress.

5. That five per cent. of the net proceeds of sales of all public lands lying within the said state, which have been or shall be sold

by Congress, from and after the admission of said state, after deducting all the expenses incident to the same, shall be appropriated for making public roads and canals within the said state, the legislature may direct; *provided*, that the five foregoing propositions herein offered are on the condition that the legislature of the said state, by virtue of the powers conferred upon it by the convention which framed the constitution of the said state, shall provide by an ordinance, irrevocable without the consent of the United States, that the said state shall never interfere with the primary disposal of the soil within the same by the United States, nor with any regulations Congress may find necessary for securing the title in such soil to the *bona fide* purchasers thereof; and that no tax shall be imposed upon lands the property of the United States; and that in no case shall non-resident proprietors be taxed higher than residents; and that the bounty lands granted, or hereafter to be granted, for military services during the late war, shall, while they continue to be held by the patentees or their heirs, remain exempt from any tax laid by order or under the authority of the state, whether for state, county, township, or any other purpose, for the term of three years from and after the date of the patents, respectively.

BOUNDARIES OF IOWA.

AN ACT TO DEFINE THE BOUNDARIES OF THE STATE OF IOWA,
AND TO REPEAL SO MUCH OF THE ACT OF THE THIRD OF MARCH,
ONE THOUSAND EIGHT HUNDRED AND FORTY-FIVE AS
RELATES TO THE BOUNDARIES OF IOWA.

[*Approved August 4, 1846.*]

Be it enacted by the Senate and House of Representatives of the United States of America in Congress Assembled, that the following shall be, and they are hereby, declared to be the boundaries of the State of Iowa, in lieu of those prescribed by the second section of the act of the third of March, eighteen hundred and forty-five, entitled "An act for the Admission of the States of Iowa and Florida into the Union," viz. Beginning in the middle of the main channel of the Mississippi River, at a point due east of the middle of the mouth of the main channel of the Des Moines River; thence up the middle of the main channel of the said Des Moines River, to a point on said river where the northern boundary line of the State

of Missouri, as established by the constitution of that state, adopted June twelfth, eighteen hundred and twenty, crosses the said middle of the main channel of the said Des Moines River; thence, westwardly, along the said northern boundary line of the State of Missouri, as established at the time aforesaid, until an extension of said line intersects the middle of the main channel of the Missouri River; thence, up the middle of the main channel of the said Missouri River, to a point opposite the middle of the main channel of the Big Sioux River, according to Nicollet's map; thence, up the main channel of the said Big Sioux River, according to said map, until it is intersected by the parallel of forty-three degrees and thirty minutes north latitude; thence east along said parallel of forty-three degrees and thirty minutes, until said parallel intersects the middle of the main channel of the Mississippi River; thence, down the middle of the main channel of said Mississippi River, to the place of beginning.

SEC. 2. *And be it further enacted*, That the question which has heretofore been the subject-matter of controversy and dispute between the state of Missouri and the territory of Iowa, respecting the precise location of the northern boundary line of the state of Missouri, shall be, and the same is hereby, referred to the supreme court of the United States for adjudication and settlement, in accordance with the act of the legislature of Missouri, approved March twenty-five, eighteen hundred and forty-five, and the memorial of the council and House of Representatives of the territory of Iowa, approved January seventeenth, eighteen hundred and forty-six, by which both parties have agreed to "the commencement and speedy determination of such suit as may be necessary to procure a final decision by the supreme court of the United States upon the true location of the northern boundary of that state;" and the said supreme court is hereby invested with all the power and authority necessary to the performance of the duty imposed by this section.

SEC. 3. *And be it further enacted*, That, until the next census and apportionment shall be made, the state of Iowa shall be entitled to two representatives in the House of Representatives of the United States.

SEC. 4. *And be it further enacted*, That so much of the act of the third of March, eighteen hundred and forty-five, entitled "An act for the admission of the states of Iowa and Florida into the union," relating to the said state of Iowa, as is inconsistent with the provisions of this act, be, and the same is hereby, repealed,

ADMISSION OF IOWA.

AN ACT FOR THE ADMISSION OF THE STATE OF IOWA INTO THE UNION.

[Approved, December 28, 1846.]

WHEREAS, The people of the territory of Iowa did, on the eighteenth day of May, *Anno Domini*, eighteen hundred and forty-six, by a convention of delegates called and assembled for that purpose, form for themselves a constitution and state government—which constitution is republican in its character and features—and said convention has asked admission of the said territory into the Union as a state, on an equal footing with the original states, in obedience to "An act for the admission of the states of Iowa and Florida into the Union," approved March third, eighteen hundred and forty-five, and "An act to define the boundaries of the State of Iowa, and to repeal so much of the act of the third of March, one thousand eight hundred and forty-five as relates to the boundaries of Iowa," which said last act was approved August fourth, *Anno Domini*, eighteen hundred and forty-six: Therefore—

Be it enacted by the Senate and House of Representatives of the United States of America in Congress assembled, That the State of Iowa shall be one, and is hereby declared to be one, of the United States of America, and admitted into the Union on an equal footing with the original states in all respects whatsoever.

SEC. 2. *And be it further enacted*, That all the provisions of "An act supplemental to the act for the admission of the states of Iowa and Florida into the Union," approved March third, eighteen hundred and forty-five, be, and the same are hereby declared to continue and remain in full force as applicable to the State of Iowa, as hereby admitted and received into the Union.

ACCEPTING PROPOSITIONS OF CONGRESS.

AN ACT AND ORDINANCE ACCEPTING THE PROPOSITION MADE BY CONGRESS ON THE ADMISSION OF IOWA INTO THE UNION AS A STATE.

[Approved January 15, 1849.]

SECTION 1. *Be it enacted and ordained by the General Assembly of the State of Iowa*, That the propositions to the state of Iowa on

her admission into the union, made by the act of Congress, entitled "An act supplemental to the act for the admission of the states of Iowa and Florida into the union," approved March third, eighteen hundred and forty-five, and which are contained in the sixth section of that act, are hereby accepted in lieu of the propositions submitted to Congress by an ordinance, passed on the first day of November, eighteen hundred and forty-four, by the convention of delegates which assembled at Iowa City on the first Monday of October, eighteen hundred and forty-four, for the purpose of forming a constitution for said state, and which were rejected by Congress; *provided*, the general assembly shall have the right, in accordance with the provisions of the second section of the tenth article of the constitution of Iowa, to appropriate the five per cent. of the net proceeds of sales of all public lands lying within the state which have been or shall be sold by Congress from and after the admission of said state, after deducting all expenses, incident to the same, to the support of common schools.

SEC. 2. *And be it further enacted and ordained*, As conditions of the grants specified in the propositions first mentioned in the foregoing section, irrevocable and unalterable without the consent of the United States, that the state of Iowa will never interfere with the primary disposal of the soil within the same by the United States, nor with any regulations Congress may find necessary for securing the title in such soil to the *bona fide* purchasers thereof, and that no tax shall be imposed on lands, the property of the United States; and that in no case shall non-resident proprietors be taxed higher than residents; and that the bounty lands granted, or hereafter to be granted, for military services during the late war with Great Britain shall, while they continue to be held by the patentees or their heirs, remain exempt from any tax laid by order or under the authority of the state, whether for state, county, township, or other purposes, for the term of three years from and after the dates of the patents respectively.

SEC. 3. It is hereby made the duty of the secretary of state, after the taking effect of this act, to forward one copy of the same to each of our senators and representatives in Congress, who are hereby required to procure the consent of Congress to the diversion of the five per cent. fund indicated in the proviso to the first section of this act.

SEC. 4. This act shall take effect from and after its publication in the weekly newspapers printed in Iowa City.

CONSTITUTION OF IOWA.

PREAMBLE.

WE, THE PEOPLE OF THE STATE OF IOWA, grateful to the Supreme Being for the blessings hitherto enjoyed, and feeling our dependence on Him for a continuation of those blessings, do ordain and establish a free and independent government, by the name of the STATE OF IOWA, the boundaries whereof shall be as follows:

Boundaries. Beginning in the middle of the main channel of the Mississippi river, at a point due east of the middle of the mouth of the main channel of the Des Moines river; thence up the middle of the main channel of the said Des Moines river, to a point on said river where the northern boundry line of the state of Missouri—as established by the constitution of that state, adopted June 12, 1820—crosses the said middle of the main channel of the said Des Moines river; thence westwardly along the said northern boundry line of the state of Missouri, as established at the time aforesaid, until an extension of said line intersects the middle of the main channel of the Missouri river; thence up the middle of the main channel of the said Missouri river to a point opposite the middle of the main channel of the Big Sioux river, according to Nicollett's map; thence up the main channel of the said Big Sioux river, according to the said map, until it is intersected by the parallel of forty-three degrees and thirty minutes north latitude; thence east along said parallel of forty-three degrees and thirty minutes, until said parallel intersects the middle of the main channel of the Mississippi river; thence down the middle of the main channel of the said Mississippi river to the place of beginning.

ARTICLE 1—BILL OF RIGHTS.

Rights of persons. SECTION 1. All men are, by nature, free and equal, and have certain inalienable rights, among which are those of enjoying and defending life and liberty, acquiring, possessing, and protecting property, and pursuing and obtaining safety and happiness.

Political power. SEC. 2. All political power is inherent in the people. Government is instituted for the protection, security, and benefit of the people, and they have the right, at all times, to alter or reform the same, whenever the public good may require it.

Religion. SEC. 3. The general assembly shall make no law respecting an establishment of religion, or prohibiting the free exercise thereof; nor shall any person be compelled to attend any place of worship, pay tithes, taxes, or other rates, for building or repairing places of worship, or the maintenance of any minister or ministry.

Religious test. SEC. 4. No religious test shall be required as a qualification for any office of public trust, and no person shall be deprived of any of his rights, privileges, or capacities, or disqualified from the performance of any of his public or private duties, or rendered incompetent to give evidence in any court of law or equity, in consequence of his opinions on the subject of religion; and any party to any judicial proceeding shall have the right to use as a witness, or take the testimony of, any other person, not disqualified on account of interest, who may be cognizant of any fact material to the case; and parties to suits may be witnesses, as provided by law.

Dueling. SEC. 5. Any citizen of this state who may hereafter be engaged, either directly or indirectly, in a duel, either as principal or accessory before the fact, shall forever be disqualified from holding any office under the constitution and laws of this state.

Laws uniform. SEC. 6. All laws of a general nature shall have a uniform operation; the general assembly shall not grant to any citizen or class of citizens, privileges or immunities, which upon the same terms shall not equally belong to all citizens.

Liberty of speech and the Press. SEC. 7. Every person may speak, write and publish his sentiments on all subjects, being responsible for the abuse of that right. No law shall be passed to restrain or abridge the liberty of speech, or of the press. In all prosecutions or indictments for libel, the truth may be given in evidence to the jury, and if it appear to the jury that the matter charged as libelous was true, and was published with good motives and for justifiable ends, the party shall be acquitted.

Personal security. SEC. 8. The right of the people to be secure in their persons, houses, papers, and effects, against unreasonable seizures and searches, shall not be violated; and no warrant shall issue but on probable cause, supported by oath or affirm-

ation, particularly describing the place to be searched, and the persons and things to be seized.

Trial by jury—due process of law. SEC. 9. The right of trial by jury shall remain inviolate; but the general assembly may authorize trial by a jury of a less number than twelve men in inferior courts; but no person shall be deprived of life, liberty, or property, without due process of law.

Rights of persons accused. SEC. 10. In all criminal prosecutions, and in cases involving the life or liberty of an individual, the accused shall have a right to a speedy and public trial by an impartial jury; to be informed of the accusation against him; to have a copy of the same when demanded; to be confronted with the witnesses against him; to have compulsory process for his witnesses; and to have the assistance of counsel.

When indictment necessary. SEC. 11. All offenses less than felony, and in which the punishment does not exceed a fine of one hundred dollars, or imprisonment for thirty days, shall be tried summarily before a justice of the peace, or other officer authorized by law, on information under oath, without indictment, or the intervention of a grand jury, saving to the defendant the right of appeal; and no person shall be held to answer for any higher criminal offense, unless on presentment or indictment by a grand jury, except in cases arising in the army or navy, or in the militia, when in actual service, in time of war or public danger.

Twice tried; bail. SEC. 12. No person shall, after acquittal, be tried for the same offense. All persons shall, before conviction, be bailable by sufficient sureties, except for capital offenses, where the proof is evident, or the presumption great.

Habeas corpus. SEC. 13. The writ of *habeas corpus* shall not be suspended or refused when application is made as required by law, unless, in case of rebellion or invasion, the public safety may require it.

Military. SEC. 14. The military shall be subordinate to the civil power. No standing army shall be kept up by the state in time of peace; and in time of war no appropriation for a standing army shall be for a longer time than two years.

Quartering soldiers. SEC. 15. No soldier shall, in time of peace, be quartered in any house without the consent of the owner, nor in time of war except in the manner prescribed by law.

Treason. SEC. 16. Treason against the state shall consist only in levying war against it, adhering to its enemies, or giving them

aid and comfort. No person shall be convicted of treason, unless on the evidence of two witnesses to the same overt act, or confession in open court.

Bail; punishment. SEC. 17. Excessive bail shall not be required; excessive fines shall not be imposed, and cruel and unusual punishment shall not be inflicted.

Eminent domain. SEC. 18. Private property shall not be taken for public use without just compensation first being made, or secured to be made, to the owner thereof, as soon as the damages shall be assessed by a jury, who shall not take into consideration any advantages that may result to said owner on account of the improvement for which it is taken.

Imprisonment for debt. SEC. 19. No person shall be imprisoned for debt in any civil action, on mesne or final process, unless in case of fraud; and no person shall be imprisoned for a military fine in time of peace.

Petition. SEC. 20. The people have the right freely to assemble together to counsel for the common good; to make known their opinions to their representatives, and to petition for a redress of grievances.

Attainder; e post facto law; obligation of contract. SEC. 21. No bill of attainder, *ex post facto* law, or law impairing the obligation of contracts, shall ever be passed.

Resident aliens. SEC. 22. Foreigners who are, or may hereafter become residents of this state, shall enjoy the same rights in respect to the possession, enjoyment, and descent of property, as native born citizens.

Slavery. SEC. 23. There shall be no slavery in this state; nor shall there be involuntary servitude, unless for the punishment of crime.

Reservation of rents. SEC. 24. No lease or grant of agricultural lands, reserving any rent or service of any kind, shall be valid for a longer period than twenty years.

Rights retained. SEC. 25. This enumeration of rights shall not be construed to impair or deny others, retained by the people.

Intoxicating liquors. [SEC. 26. No person shall manufacture for sale, or sell, or keep for sale, as a beverage, any intoxicating liquors whatever, including ale, wine and beer. The General Assembly shall by law prescribe regulations for the enforcement of

the prohibition herein contained, and shall thereby provide suitable penalties for the violation of the provisions hereof.]

[The foregoing amendment was adopted at a special election held on June 27, 1882. The supreme court, April 21, 1883, in the case of Koehler & Lange v. Hill, and reported in 60th Iowa, page 543, held that owing to certain irregularities, the same was not legally submitted to the electors, and did not become a part of the constitution.]

ARTICLE II.—RIGHT OF SUFFRAGE.

Electors. SECTION 1. Every male citizen of the United States, of the age of twenty-one years, who shall have been a resident of this state six months next preceding the election, and of the county in which he claims his vote, sixty days, shall be entitled to vote at all elections which are now or hereafter may be authorized by law.

Privileged from arrest. SEC. 2. Electors shall, in all cases except treason, felony, or breach of the peace, be privileged from arrest on the days of election, during their attendance at such elections, going to and returning therefrom.

From military duty. SEC. 3. No elector shall be obliged to perform military duty on the day of election, except in time of war or public danger.

Persons in military service. SEC. 4. No person in the military, naval, or marine service of the United States shall be considered a resident of this state by being stationed in any garrison, barrack, or military or naval place or station within this state.

Insane. SEC. 5. No idiot or insane person, or person convicted of any infamous crime, shall be entitled to the privilege of an elector.

Ballot. SEC. 6. All elections by the people shall be by ballot.

General election. §[SEC. 7.] The general election for state, district, county and township officers shall be held on the Tuesday next after the first Monday in November.

[By proper action of the legislature (19 G. A. Joint Res. No. 12, and 20 G. A., Joint Res. No. 13) the foregoing section was submitted to vote of the electors at the general election in 1884, and by them adopted.]

ARTICLE III.—OF THE DISTRIBUTION OF POWERS.

Departments of governments. SECTION 1. The powers of the government of Iowa shall be divided into three separate departments—the legislative, the executive, and the judicial—and no person charged with the exercise of powers properly belonging to one of these departments shall exercise any function appertaining to

either of the others, except in cases hereinafter expressly directed or permitted.

LEGISLATIVE DEPARTMENT.

General assembly. SECTION 1. The legislative authority of this state shall be vested in a general assembly, which shall consist of a senate and house of representatives; and the style of every law shall be—"*Be it enacted by the General Assembly of the State of Iowa.*"

Sessions. SEC. 2. The sessions of the general assembly shall be biennial, and shall commence on the second Monday in January next ensuing the election of its members; unless the governor of the state shall, in the meantime, convene the general assembly by proclamation.

Representatives. SEC. 3. The members of the house of representatives shall be chosen every second year, by the qualified electors of their respective districts, on the second Tuesday in October, except the years of the presidential election, when the election shall be on the Tuesday next after the first Monday in November, and their term of office shall commence on the first day of January next after their election, and continue two years, and until their successors are elected and qualified.

[By the amendment (Sec. 7) inserted at the end of art. 2 the election now occurs uniformly in November.]

Eligibility. SEC. 4. No person shall be member of the house of representatives who shall not have attained the age of twenty-one years; be a male citizen of the United States, and shall have been an inhabitant of this state one year next preceding his election, and at the time of his election shall have had an actual residence of sixty days in the county or district he may have been chosen to represent.

[By an amendment to the constitution properly proposed (17 G. A., Joint Res. No. 5; 18 G. A., Joint Res. No. 6), and adopted by vote of the electors at the general election in 1880, the words "free white" were stricken from the second line of this section.]

Senators. SEC. 5. Senators shall be chosen for the term of four years, at the same time and place as representatives; they shall be twenty-five years of age, and possess the qualifications of representatives as to residence and citizenship.

Number and classification. SEC. 6. The number of senators shall not be less than one-third nor more than one-half the representative body; and shall be so classified by lot that one class, being as nearly one-half as possible, shall be elected every two years.

When the number of senators is increased, they shall be annexed by lot to one or the other of the two classes, so as to keep them as nearly equal in numbers as practicable.

Elections determined. SEC. 7. Each house shall choose its own officers, and judge of the qualification, election, and return of its own members. A contested election shall be determined in such manner as shall be directed by law.

Quorum. SEC. 8. A majority of each house shall constitute a quorum to transact business; but a smaller number may adjourn from day to day, and may compel the attendance of absent members in such manner and under such penalties as each house may provide.

Authority of the houses. SEC. 9. Each house shall sit upon its own adjournments, keep a journal of its proceedings, and publish the same; determine its rules of proceedings, punish members for disorderly behavior, and with the consent of two-thirds, expel a member, but not a second time for the same offense; and shall have all other powers necessary for a branch of the general assembly of a free and independent state.

Protest. SEC. 10. Every member of the general assembly shall have the liberty to dissent from or protest against any act or resolution which he may think injurious to the public or an individual, and have the reasons for his dissent entered on the journals; and the yeas and nays of the members of either house, on any question, shall, at the desire of any two members present, be entered on the journals.

Privilege. SEC. 11. Senators and representatives, in all cases except treason, felony, or breach of the peace, shall be privileged from arrest during the session of the general assembly, and in going to or returning from the same.

Vacancies. SEC. 12. When vacancies occur in either house, the governor, or the person exercising the functions of governor, shall issue writs of election to fill such vacancies.

Doors open. SEC. 13. The doors of each house shall be open, except on such occasions as, in the opinion of the house, may require secrecy.

Adjournments. SEC. 14. Neither house shall, without the consent of the other, adjourn for more than three days, nor to any other place than that in which they may be sitting.

Bills. SEC. 15. Bills may originate in either house, and may be amended, altered, or rejected by the other; and every bill having

passed both houses, shall be signed by the speaker and president of their respective houses.

Approval. SEC. 16. Every bill which shall have passed the general assembly shall, before it becomes a law, be presented to the governor. If he approve, he shall sign it; but if not, he shall return it, with his objections, to the house in which it originated, which shall enter the same upon their journal, and proceed to reconsider it; if, after such reconsideration, it again pass both houses, by yeas and nays, by a majority of two-thirds of the members of each house, it shall become a law, notwithstanding the governor's objections. If any bill shall not be returned within three days after it shall have been presented to him (Sunday excepted), the same shall be a law in like manner as if he had signed it, unless the general assembly, by adjournment, prevent such return. Any bill submitted to the governor for his approval during the last three days of a session of the general assembly, shall be deposited by him in the office of the secretary of state within thirty days after the adjournment, with his approval, if approved by him, and with his objections, if he disapproves thereof.

Majority vote. SEC. 17. No bill shall be passed unless by the assent of a majority of all the members elected to each branch of the general assembly, and the question upon the final passage shall be taken immediately upon its last reading, and the yeas and nays entered on the journal.

Receipts and expenditures. SEC. 18. An accurate statement of the receipts and expenditures of the public money shall be attached to and published with the laws at every regular session of the general assembly.

Impeachment. SEC. 19. The House of Representatives shall have the sole power of impeachment, and all impeachments shall be tried by the Senate. When sitting for that purpose, the senators shall be upon oath or affirmation; and no person shall be convicted without the concurrence of two-thirds of the members present.

Who liable to; judgment. SEC. 20. The governor, judges of the supreme and district courts, and other state officers, shall be liable to impeachment for any misdemeanor or malfeasance in office; but judgment in such cases shall extend only to removal from office, and disqualification to hold any office of honor, trust, or profit under this state; but the party convicted or acquitted shall, nevertheless, be liable to indictment, trial, and punishment accord-

ing to law. All other civil officers shall be tried for misdemeanors and malfeasance in office, in such manner as the general assembly may provide.

Members not appointed to office. SEC. 21. No senator or representative shall, during the time for which he shall have been elected, be appointed to any civil office of profit under this state, which shall have been created, or the emoluments of which shall have been increased during such term, except such offices as may be filled by elections by the people.

Disqualification. SEC. 22. No person holding any lucrative office under the United States, or this state, or any other power, shall be eligible to hold a seat in the general assembly. But offices in the militia, to which there is attached no annual salary, or the office of justice of the peace, or postmaster, whose compensation does not exceed \$100 per annum, or notary public, shall not be deemed lucrative.

Failure to account. SEC. 23. No person who may hereafter be a collector or holder of public moneys, shall have a seat in either house of the general assembly, or be eligible to hold any office of trust or profit in this state, until he shall have accounted for and paid into the treasury all sums for which he may be liable.

Money drawn. SEC. 24. No money shall be drawn from the treasury but in consequence of appropriations made by law.

Compensation of members. SEC. 25. Each member of the first general assembly under this constitution shall receive three dollars per diem while in session; and the further sum of three dollars for every twenty miles traveled in going to and returning from the place where such session is held, by the nearest traveled route; after which they shall receive such compensation as shall be fixed by law; but no general assembly shall have the power to increase the compensation of its members. And when convened in extra session they shall receive the same mileage and per diem compensation as fixed by law for the regular session, and none other.

Laws, when to take effect; publication. SEC. 26. No law of the general assembly, passed at a regular session, of a public nature, shall take effect until the fourth day of July next, after the passage thereof. Laws passed at a special session shall take effect ninety days after the adjournment of the general assembly by which they were passed. If the general assembly shall deem any law of immediate importance, they may provide that the same shall take effect by publication in newspapers in the state.

Divorce. SEC. 27. No divorce shall be granted by the general assembly.

Lotteries. SEC. 28. No lottery shall be authorized by this state; nor shall the sale of lottery tickets be allowed.

Acts; one subject; expressed in title. SEC. 29. Every act shall embrace but one subject, and matters properly connected therewith; which subject shall be expressed in the title. But if any subject shall be embraced in an act which shall not be expressed in the title, such act shall be void only as to so much thereof as shall not be expressed in the title.

Local or special laws. SEC. 30. The general assembly shall not pass local or special laws in the following cases:

For the assessment and collection of taxes for state, county, or road purposes;

For laying out, opening, and working roads or highways;

For changing the names of persons;

For the incorporation of cities and towns;

For vacating roads, town plats, streets, alleys, or public squares;

For locating or changing county seats.

Laws general and uniform; boundaries of counties. In all the cases above enumerated, and in all other cases where a general law can be made applicable, all laws shall be general, and of uniform operation throughout the state; and no law changing the boundary lines of any county shall have the effect until upon being submitted to the people of the counties affected by the change, at a general election, it shall be approved by a majority of the votes in each county, cast for and against it.

Extra compensation. SEC. 31. No extra compensation shall be made to any officer, public agent, or contractor, after the service shall have been rendered, or the contract entered into; nor shall any money be paid on any claim, the subject-matter of which shall not have been provided for by pre-existing laws, and no public money or property shall be appropriated for local or private purposes, unless such appropriation, compensation, or claim be allowed by two-thirds of the members elected to each branch of the general assembly.

Oath of members. SEC. 32. Members of the general assembly shall, before they enter upon the duties of their respective offices, take and subscribe the following oath or affirmation: "I do solemnly swear (or affirm, as the case may be), that I will support the constitution of the United States, and the constitution of the State of Iowa, and that I will faithfully discharge the duties of senator (or repre-

sentative, as the case may be), according to the best of my ability." And members of the general assembly are hereby empowered to administer to each other the said oath or affirmation.

Census. SEC. 33. The general assembly shall, in the years one thousand eight hundred and fifty-nine, one thousand eight hundred and sixty-three, one thousand eight hundred and sixty-five, one thousand eight hundred and sixty-seven, one thousand eight hundred and sixty-nine, and one thousand eight hundred and seventy-five, and every ten years thereafter, cause an enumeration to be made of all the inhabitants of the state.

Apportionment. SEC. 34. The number of senators shall, at the next session following each period of making such enumeration, and the next session following each United States census, be fixed by law, and apportioned among the several counties according to the number of inhabitants in each.

Districts. SEC. 35. The Senate shall not consist of more than fifty members, nor the House of Representatives of more than one hundred; and they shall be apportioned among the several counties and representative districts of the state according to the number of inhabitants in each, upon ratios to be fixed by law; but no representative district shall contain more than four organized counties, and each district shall be entitled to at least one representative. Every county and district which shall have a number of inhabitants equal to one-half of the ratio fixed by law, shall be entitled to one representative; and any one county containing in addition to the ratio fixed by law one-half of that number, or more, shall be entitled to one additional representative. No floating district shall hereafter be formed.

[By proper legislative action proposed amendments striking the word "white" from each of the last three preceding sections as they originally stood were submitted to the electors at the general election in 1868 and adopted.]

Ratio of representation. SEC. 36. At its first session under this constitution, and at every subsequent regular session, the general assembly shall fix the ratio of representation, and also form into representative districts those counties which will not be entitled singly to a representative.

Districts. SEC. 37. When a congressional, senatorial, or representative district shall be composed of two or more counties, it shall not be entirely separated by any county belonging to another district; and no county shall be divided in forming a congressional, senatorial, or representative district.

Elections by general assembly. SEC. 38. In all elections by the general assembly, the members thereof shall vote *viva voce*; and the votes shall be entered on the journal.

ARTICLE IV.—EXECUTIVE DEPARTMENT.

Governor. SECTION 1. The supreme executive power of this state shall be vested in a chief magistrate, who shall be styled the governor of the state of Iowa.

Election and term. SEC. 2. The governor shall be elected by the qualified electors at the time and place of voting for members of the general assembly, and shall hold his office two years from the time of his installation, and until his successor is elected and qualified.

Lieutenant-governor; returns of elections. SEC. 3. There shall be a lieutenant-governor, who shall hold his office two years, and be elected at the same time as the governor. In voting for governor and lieutenant-governor, the electors shall designate for whom they vote as governor, and for whom as lieutenant-governor. The returns of every election for governor and lieutenant-governor shall be sealed up and transmitted to the seat of government of the state, directed to the speaker of the House of Representatives, who shall open and publish them in the presence of both houses of the general assembly.

Election by general assembly. SEC. 4. The persons respectively having the highest number of votes, for governor and lieutenant-governor, shall be declared duly elected; but in case two or more persons shall have an equal, and the highest number of votes for either office, the general assembly shall, by joint vote, forthwith proceed to elect one of said persons governor, or lieutenant-governor, as the case may be.

Contested elections. SEC. 5. Contested elections for governor, or lieutenant-governor, shall be determined by the general assembly in such manner as may be prescribed by law.

Eligibility. SEC. 6. No person shall be eligible to the office of governor, or lieutenant-governor, who shall not have been a citizen of the United States, and a resident of the state two years next preceding the election, and attained the age of thirty years at the time of said election.

Commander-in-chief. SEC. 7. The governor shall be commander-in-chief of the militia, the army, and navy of this state.

Duties. SEC. 8. He shall transact all executive business with the officers of government, civil and military, and may require information in writing from the officers of the executive department upon any subject relating to the duties of their respective offices.

Execution of laws. SEC. 9. He shall take care that the laws are faithfully executed.

Vacancies. SEC. 10. When any office shall, from any cause, become vacant, and no mode is provided by the constitution and laws for filling such vacancy, the governor shall have power to fill such vacancy, by granting a commission, which shall expire at the end of the next session of the general assembly, or at the next election by the people.

Convening assembly. SEC. 11. He may, on extraordinary occasions, convene the general assembly by proclamation, and shall state to both houses, when assembled, the purpose for which they shall have been convened.

Message. SEC. 12. He shall communicate, by message, to the general assembly, at every regular session, the condition of the state, and recommend such matters as he shall deem expedient.

Adjournment. SEC. 13. In case of disagreement between the two houses with respect to the time of adjournment, the governor shall have power to adjourn the general assembly to such time as he may think proper; but no such adjournment shall be beyond the time fixed for the regular meeting of the next general assembly.

Disqualification. SEC. 14. No person shall, while holding any office under the authority of the United States, or this state, execute the office of governor, or lieutenant-governor, except as hereinafter expressly provided.

Term; Compensation of lieutenant-governor. SEC. 15. The official term of governor and lieutenant-governor, shall commence on the second Monday of January next after their election, and continue for two years, and until their successors are elected and qualified. The lieutenant-governor, while acting as governor, shall receive the same pay as provided for governor; and while presiding in the senate, shall receive as compensation therefor, the same mileage and double the per diem pay provided for a senator, and none other.

Pardons. SEC. 16. The governor shall have power to grant reprieves, commutations and pardons, after conviction, for all offenses except treason and cases of impeachment, subject to such

regulations as may be provided by law. Upon conviction for treason, he shall have power to suspend the execution of the sentence until the case shall be reported to the general assembly at its next meeting, when the general assembly shall either grant a pardon, commute the sentence, direct the execution of the sentence, or grant a further reprieve. He shall have power to remit fines and forfeitures, under such regulations as may be prescribed by law; and shall report to the general assembly, at its next meeting, each case of reprieve, commutation, or pardon granted, and the reasons therefor; and also all persons in whose favor remission of fines and forfeitures shall have been made, and the several amounts remitted.

Lieutenant-governor to act as governor. SEC. 17. In case of the death, impeachment, resignation, removal from office, or other disability of the governor, the powers and duties of the office for the residue of the term, or until he shall be acquitted, or the disability removed, shall devolve upon the lieutenant-governor.

President of senate. SEC. 18. The lieutenant-governor shall be president of the senate, but shall only vote when the senate is equally divided; and in case of his absence, or impeachment, or when he shall exercise the office of governor, the senate shall choose a president *pro tempore*.

Vacancies. SEC. 19. If the lieutenant-governor, while acting as governor, shall be impeached, displaced, resign, or die, or otherwise become incapable of performing the duties of the office, the president *pro tempore* of the senate shall act as governor until the vacancy is filled, or the disability removed; and if the president of the senate, for any of the above causes, shall be rendered incapable of performing the duties pertaining to the office of governor, the same shall devolve upon the speaker of the house of representatives.

Seal of state. SEC. 20. There shall be a seal of this state, which shall be kept by the governor, and used by him officially, and shall be called the great seal of the State of Iowa.

Grants and commissions. SEC. 21. All grants and commissions shall be in the name and by the authority of the people of the state of Iowa, sealed with the great seal of the state, signed by the governor, and countersigned by the secretary of state.

Secretary, auditor and treasurer. SEC. 22. A secretary of state, auditor of state, and treasurer of state, shall be elected by the qualified electors, who shall continue in office two years, and until

their successors are elected and qualified; and perform such duties as may be required by law.

ARTICLE V.—JUDICIAL DEPARTMENT.

Courts. SECTION 1. The judicial power shall be vested in a supreme court, district court, and such other courts, inferior to the supreme court, as the general assembly may, from time to time, establish.

Supreme court. SEC. 2. The supreme court shall consist of three judges, two of whom shall constitute a quorum to hold court.
[As to the number of judges, see statutory provision.]

Judges elected. SEC. 3. The judges of the supreme court shall be elected by the qualified electors of the state, and shall hold their court at such time and place as the general assembly may prescribe. The judges of the supreme court so elected, shall be classified so that one judge shall go out of office every two years; and the judge holding the shortest term of office under such classification, shall be chief justice of the court during his term, and so on in rotation. After the expiration of their terms of office, under such classification, the term of each judge of the supreme court shall be six years, and until his successor shall have been elected and qualified. The judges of the supreme court shall be ineligible to any other office in the state, during the term for which they shall have been elected.

Jurisdiction. SEC. 4. The supreme court shall have appellate jurisdiction only in cases in chancery, and shall constitute a court for the correction of errors at law, under such restrictions as the general assembly may by law prescribe; and shall have power to issue all writs and process necessary to secure justice to parties, and exercise a supervisory control over all inferior judicial tribunals throughout the state.

District court and judge. SEC. 5. The district court shall consist of a single judge, who shall be elected by the qualified electors of the district in which he resides. The judge of the district court shall hold his office for the term of four years, and until his successor shall have been elected and qualified; and shall be ineligible to any other office, except that of judge of the supreme court, during the term for which he was elected.

Jurisdiction. SEC. 6. The district court shall be a court of law and equity, which shall be distinct and separate jurisdictions, and

have jurisdiction in civil and criminal matters arising in their respective districts, in such manner as shall be prescribed by law.

Conservators of the peace. SEC. 7. The judges of the supreme and district courts shall be conservators of the peace throughout the state.

Style of process. SEC. 8. The style of all process shall be "The State of Iowa," and all prosecutions shall be conducted in the name and by the authority of the same.

Salaries. SEC. 9. The salary of each judge of the supreme court shall be \$2,000 per annum; and that of each district judge \$1,600 per annum; until the year eighteen hundred and sixty; after which time they shall severally receive such compensation as the general assembly may, by law, prescribe; which compensation shall not be increased or diminished during the term for which they shall have been elected.

Judicial districts. SEC. 10. The state shall be divided into eleven judicial districts; and after the year eighteen hundred and sixty, the general assembly may reorganize the judicial districts, and increase or diminish the number of districts, or the number of judges of the said court, and may increase the number of judges of the supreme court; but such increase or diminution shall not be more than one district, or one judge of either court, at any one session; and no reorganization of the districts, or diminution of the judges, shall have the effect of removing a judge from office. Such reorganization of the districts, or any change in the boundaries thereof, or any increase or diminution of the number of judges, shall take place every four years thereafter, if necessary, and at no other time.

[AMENDMENT.] At any regular session of the general assembly, the state may be divided into the necessary judicial districts for district court purposes, or the said districts may be reorganized and the number of the districts and the judges of said courts increased or diminished; but no reorganization of the districts or diminution of the judges shall have the effect of removing a judge from office.

[By proper legislative action (19 G. A., Joint Res. No. 12, and 20 G. A., Joint Res. No. 13) the foregoing was submitted to the electors at the general election in 1884 as a proposed amendment to the constitution, and was by them adopted.]

When chosen. SEC. 11. The judges of the supreme and district courts shall be chosen at the general election; and the term of office of each judge shall commence on the first day of January next after his election.

Attorney-general. SEC. 12. The general assembly shall provide, by law, for the election of an attorney-general by the people, whose term of office shall be two years, and until his successor shall have been elected and qualified.

County attorney. SEC. 13. The qualified electors of each county shall, at the general election in the year eighteen hundred and eighty-six, and every two years thereafter elect a county attorney, who shall be a resident of the county for which he is elected, and shall hold his office for two years, and until his successor shall have been elected and qualified.

[By proper legislative action (19 G. A., Joint Res. No. 12, and 20 G. A., Joint Res. No. 13) a proposition to substitute the foregoing for the original section was submitted to the electors at the general election in 1884, and by them adopted. The original section was as follows:

SEC. 13. The qualified electors of each judicial district shall, at the time of the election of district judge, elect a district attorney, who shall be a resident of the district for which he is elected, and who shall hold his office for the term of four years, and until his successor shall have been elected and qualified.]

Carrying into effect. SEC. 14. It shall be the duty of the general assembly to provide for the carrying into effect of this article, and to provide for a general system of practice in all the courts of this state.

The grand jury. [SEC. 15.] The grand jury may consist of any number of members not less than five, nor more than fifteen, as the general assembly may by law provide, or the general assembly may provide for holding persons to answer for any criminal offense without the intervention of the grand jury.

[By proper legislative action (19 G. A., Joint Res. No. 12, and 20 G. A., Joint Res. No. 13) the foregoing was submitted to the electors at the general election in 1884 as a proposed amendment to the constitution, and was by them adopted.]

ARTICLE VI.—MILITIA.

Who constitute. SECTION 1. The militia of this state shall be composed of all able-bodied male citizens, between the ages of eighteen and forty-five years, except such as are or may hereafter be exempt by the laws of the United States, or of this state; and shall be armed, equipped, and trained, as the general assembly may provide by law.

[By proper legislative action a proposed amendment striking the word "white" from this section, as it originally stood, was submitted to the electors at the general election in 1868 and adopted.]

Exemption. SEC. 2. No person or persons conscientiously scrupulous of bearing arms shall be compelled to do military duty in time of peace; *provided*, that such person or persons shall

pay an equivalent for such exemption in the same manner as other citizens.

Officers. SEC. 3. All commissioned officers of the militia (staff officers excepted) shall be elected by the persons liable to perform military duty and shall be commissioned by the governor.

ARTICLE VII.—STATE DEBTS.

Credit not to be loaned. SECTION 1. The credit of the state shall not, in any manner, be given or loaned to, or in aid of, any individual, association, or corporation; and the state shall never assume, or become responsible for the debts or liabilities of any individual, association, or corporation, unless incurred in time of war for the benefit of the state.

Limitation. SEC. 2. The state may contract debts to supply casual deficits or failures in revenues; or to meet expenses not otherwise provided for; but the aggregate amount of such debts, direct and contingent, whether contracted by virtue of one or more acts of the General Assembly, or at different periods of time, shall never exceed the sum of \$250,000; and the money arising from the creation of such debts shall be applied to the purpose for which it was obtained, or to repay the debts so contracted, and to no other purpose whatever.

Losses to school funds. SEC. 3. All losses to the permanent school, or university fund of this state, which shall have been occasioned by the defalcation, mismanagement, or fraud of the agents or officers controlling and managing the same, shall be audited by the proper authorities of the state. The amount so audited shall be a permanent funded debt against the state, in favor of the respective fund sustaining the loss, upon which not less than 6 per cent. annual interest shall be paid. The amount of liability so created shall not be counted as a part of the indebtedness authorized by the second section of this article.

War debts. SEC. 4. In addition to the above limited power to contract debts, the state may contract debts to repel invasion, suppress insurrection, or defend the state in war; but the money arising from the debts so contracted shall be applied to the purpose for which it was raised, or to repay such debts, and to no other purpose whatever.

Question of incurring debt submitted. SEC. 5. Except the debts hereinbefore specified in this article, no debt shall be hereafter contracted by, or on behalf of this state, unless such

debt shall be authorized by some law for some single work or object, to be distinctly specified therein; and such law shall impose and provide for the collection of a direct annual tax, sufficient to pay the interest on such debt, as it falls due, and also to pay and discharge the principal of such debt, within twenty years from the time of the contracting thereof; but no such law shall take effect until at a general election it shall have been submitted to the people, and have received a majority of all the votes cast for and against it at such election; and all money raised by authority of such law, shall be applied only to the specific object therein stated, or to the payment of the debt created thereby; and such law shall be published in at least one newspaper in each county, if one is published therein, throughout the state, for three months preceding the election at which it is submitted to the people.

Legislature may repeal. SEC. 6. The legislature may, at any time, after the approval of such law by the people, if no debt shall have been contracted in pursuance thereof, repeal the same; and may at any time forbid the contracting of any further debt, or liability, under such law; but the tax imposed by such law, in proportion to the debt or liability which may have been contracted in pursuance thereof, shall remain in force and be irrepealable, and be annually collected, until the principal and interest are fully paid.

Tax imposed distinctly stated. SEC. 7. Every law which imposes, continues, or revives a tax, shall distinctly state the tax, and the object to which it is to be applied; and it shall not be sufficient to refer to any other law to fix such tax or object.

ARTICLE VIII.—CORPORATIONS.

How created. SECTION 1. No corporation shall be created by special laws; but the general assembly shall provide by general laws, for the organization of all corporations hereafter to be created, except as hereinafter provided.

Property taxable. SEC. 2. The property of all corporations for pecuniary profit shall be subject to taxation the same as that of individuals.

State not to be a stockholder. SEC. 3. The state shall not become a stockholder in any corporation, nor shall it assume or pay the debt or liability of any corporation, unless incurred in time of war for the benefit of the state.

Municipal corporation. SEC. 4. No political or municipal corporation shall become a stockholder in any banking corporation; directly or indirectly.

Act creating banking associations. SEC. 5. No act of the general assembly, authorizing or creating corporations or associations with banking powers, nor amendments thereto, shall take effect, or in any manner be in force, until the same shall have been submitted, separately, to the people, at a general or special election, as provided by law, to be held not less than three months after the passage of the act, and shall have been approved by a majority of all the electors voting for and against it at such election.

State bank. SEC. 6. Subject to the provisions of the foregoing section, the general assembly may also provide for the establishment of a state bank with branches.

Special basis. SEC. 7. If a state bank be established, it shall be founded on an actual specie basis, and the branches shall be mutually responsible for each other's liabilities upon all notes, bills and other issues intended for circulation as money.

General banking law. SEC. 8. If a general banking law shall be enacted, it shall provide for the registry and countersigning, by an officer of state, of all bills, or paper credit designed to circulate as money, and require security to the full amount thereof, to be deposited with the state treasurer, in United States stocks, or in interest-paying stocks of states in good credit and standing, to be rated at ten per cent. below their average value in the city of New York, for the thirty days next preceding their deposit; and in case of a depreciation of any portion of such stocks, to the amount of ten per cent. on the dollar, the bank or banks owning said stock shall be required to make up said deficiency by depositing additional stocks; and said law shall also provide for the recording of the names of all stockholders in such corporations, the amount of stock held by each, the time of any transfer, and to whom.

Stockholders responsible. SEC. 9. Every stockholder in a banking corporation or institution shall be individually responsible and liable to its creditors, over and above the amount of stock by him or her held, to an amount equal to his or her respective shares so held, for all its liabilities accruing while he or she remains such stockholder.

Bill-holders preferred. SEC. 10. In case of the insolvency of any banking institution, the bill-holders shall have a preference over its other creditors.

Suspension of specie payments. SEC. 11. The suspension of specie payments by banking institutions shall never be permitted or sanctioned.

Amendment or repeal of charters; exclusive privileges. SEC. 12. Subject to the provisions of this article, the general assembly shall have power to amend or repeal all laws for the organization or creation of corporations, or granting of special or exclusive privileges or immunities, by a vote of two-thirds of each branch of the general assembly; and no exclusive privileges, except as in this article provided, shall ever be granted.

ARTICLE IX.—EDUCATION AND SCHOOL LANDS.

1.—Education.

Board of education. SECTION 1. The educational interest of the state, including common schools and other educational institutions, shall be under the management of a board of education, which shall consist of the lieutenant-governor, who shall be the presiding officer of the board, and have the casting vote in case of a tie, and one member to be elected from each judicial district in the state.

Who eligible. SEC. 2. No person shall be eligible as a member of said board who shall not have attained the age of twenty-five years, and shall have been one year a citizen of the state.

How elected. SEC. 3. One member of said board shall be chosen by the qualified electors of each district, and shall hold the office for the term of four years, and until his successor is elected and qualified. After the first election under this constitution, the board shall be divided, as nearly as practicable, into two equal classes, and the seats of the first class shall be vacated after the expiration of two years; and one-half of the board shall be chosen every two years thereafter.

First session. SEC. 4. The first session of the board of education shall be held at the seat of government, on the first Monday of December, after their election; after which the general assembly may fix the time and place of meeting.

Limited. SEC. 5. The session of the board shall be limited to twenty days, and but one session shall be held in any one year, except upon extraordinary occasions, when, upon the recommendation of two-thirds of the board, the governor may order a special session.

Secretary. SEC. 6. The board of education shall appoint a secretary, who shall be the executive officer of the board, and perform such duties as may be imposed upon him by the board, and the laws of

the state. They shall keep a journal of their proceedings, which shall be published and distributed in the same manner as the journals of the general assembly.

Rules and regulations. SEC. 7. All rules and regulations made by the board shall be published and distributed to the several counties, townships, and school districts, as may be provided for by the board, and when so made, published, and distributed, they shall have the force and effect of law.

Power to make. SEC. 8. The board of education shall have full power and authority to legislate and make all needful rules and regulations in relation to common schools, and other educational institutions, that are instituted, to receive aid from the school or university fund of this state; but all acts, rules, and regulations of said board may be altered, amended, or repealed by the general assembly; and when so altered, amended, or repealed, they shall not be re-enacted by the board of education.

Governor ex-officio a member. SEC. 9. The governor of the state shall be, *ex-officio*, a member of said board.

Expenses. SEC. 10. The board shall have no power to levy taxes, or make appropriations of money. Their contingent expenses shall be provided for by the general assembly.

State university. SEC. 11. The state university shall be established at one place without branches at any other place, and the university fund shall be applied to that institution, and no other.

Common schools. SEC. 12. The board of education shall provide for the education of all the youths of the state, through a system of common schools, and such schools shall be organized and kept in each school district at least three months in each year. Any district failing, for two consecutive years, to organize and keep up a school, as aforesaid, may be deprived of their portion of the school fund.

Compensation. SEC. 13. The members of the board of education shall each receive the same per diem during the term of their session, and mileage going to and returning therefrom, as members of the general assembly.

Quorum; style of acts. SEC. 14. A majority of the board shall constitute a quorum for the transaction of business; but no rule, regulation, or law, for the government of common schools or other educational institutions, shall pass without the concurrence of a majority of all the members of the board, which shall be expressed by the yeas and nays on the final passage. The style of all acts of

the board shall be, "Be it enacted by the board of education of the state of Iowa."

Board may be abolished. SEC. 15: At any time after the year one thousand eight hundred and sixty-three, the general assembly shall have power to abolish or reorganize said board of education, and provide for the educational interest of the state in any other manner that to them shall seem best and proper.

[The board of education was abolished by 10th G. A., ch. 52, § 1].

2—School Funds and School Lands.

Under control of general assembly. SECTION 1. The educational and school fund and lands shall be under the control and management of the general assembly of this state.

Permanent fund. SEC. 2. The university lands, and the proceeds thereof, and all moneys belonging to said fund, shall be a permanent fund for the sole use of the state university. The interest arising from the same shall be annually appropriated for the support and benefit of said university.

Lands appropriated. SEC. 3. The general assembly shall encourage, by all suitable means, the promotion of intellectual, scientific, moral, and agricultural improvement. The proceeds of all lands that have been, or hereafter may be, granted by the United States to this state, for the support of schools, which may have been or shall hereafter be sold, or disposed of, and the five hundred thousand acres of land granted to the new states, under an act of Congress, distributing the proceeds of the public lands among the several states of the Union, approved in the year of our Lord one thousand eight hundred and forty-one, and all estates of deceased persons who may have died without leaving a will or heir, and also such per cent. as has been or may hereafter be granted by Congress, on the sale of lands in this state, shall be, and remain a perpetual fund, the interest of which, together with all rents of the unsold lands, and such other means as the general assembly may provide, shall be inviolably appropriated to the support of common schools throughout the state.

Fines, etc., how appopriated. SEC. 4. The money which may have been or shall be paid by persons as an equivalent from exemption from military duty, and the clear proceeds of all fines collected in the several counties for any breach of the penal laws, shall be exclusively applied in the several counties in which such money is paid, or fine collected, among the several school districts

of said counties, in proportion to the number of youths subject to enumeration in such districts, to the support of common schools or the establishment of libraries, as the board of education shall from time to time provide.

Proceeds of lands. SEC. 5. The general assembly shall take measures for the protection, improvement, or other disposition of such lands as have been, or may hereafter be reserved, or granted by the United States, or any person or persons to this state, for the use of the university, and the funds accruing from the rents or sale of such lands, or from any other source for the purpose aforesaid, shall be, and remain, a permanent fund, the interest of which shall be applied to the support of said university, for the promotion of literature, the arts and sciences, as may be authorized by the terms of such grant. And it shall be the duty of the general assembly, as soon as may be, to provide effectual means for the improvement and permanent security of the funds of said university.

Agents of school funds. SEC. 6. The financial agents of the school funds shall be the same that, by law, receive and control the state and county revenue, for other civil purposes, under such regulations as may be provided by law.

Distribution. SEC. 7. The money subject to the support and maintenance of common schools shall be distributed to the districts in proportion to the number of youths, between the ages of five and twenty-one years, in such manner as may be provided by the general assembly.

ARTICLE X —AMENDMENTS TO THE CONSTITUTION.

How proposed; submission. SECTION 1. Any amendment or amendments to this constitution may be proposed in either house of the general assembly; and if the same shall be agreed to by a majority of the members elected to each of the two houses, such proposed amendment shall be entered on their journals, with the yeas and nays taken thereon, and referred to the legislature to be chosen at the next general election, and shall be published, as provided by law, for three months previous to the time of making such choice; and if, in the general assembly so next chosen as aforesaid, such proposed amendment or amendments shall be agreed to by a majority of all the members elected to each house, then it shall be the duty of the general assembly to submit such proposed amendment or amendments to the people in such manner, and at such time as the

general assembly shall provide; and if the people shall approve and ratify such amendment or amendments by a majority of the electors qualified to vote for members of the general assembly voting thereon, such amendment or amendments shall become a part of the Constitution of this state.

More than one. SEC. 2. If two or more amendments shall be submitted at the same time, they shall be submitted in such manner that the electors shall vote for or against each of such amendments separately.

Convention. SEC. 3. At the general election to be held in the year one thousand eight hundred and seventy, and in each tenth year thereafter, and also at such times as the general assembly may, by law, provide, the question "Shall there be a convention to revise the constitution, and amend the same?" shall be decided by the electors qualified to vote for members of the general assembly; and in case a majority of the electors so qualified, voting at such election for and against such proposition, shall decide in favor of a convention for such purpose, the general assembly, at its next session, shall provide by law for the election of delegates to such convention.

ARTICLE XI — MISCELLANEOUS.

Jurisdiction of justice of the peace. SECTION 1. The jurisdiction of justices of the peace shall extend to all civil cases (except cases in chancery, and cases where the question of title to real estate may arise), where the amount in controversy does not exceed one hundred dollars, and by the consent of parties may be extended to any amount not exceeding three hundred dollars.

Counties. SEC. 2. No new county shall be hereafter created containing less than four hundred and thirty-two square miles; nor shall the territory of any organized county be reduced below that area; except the county of Worth, and the counties west of it along the northern boundary of this state, may be organized without additional territory.

Indebtedness of political or municipal corporation. SEC. 3. No county, or other political or municipal corporation shall be allowed to become indebted in any manner, or for any purpose, to an amount in the aggregate, exceeding five per centum on the value of the taxable property within such county or corporation—to be ascertained by the last state and county tax lists, previous to the incurring of such indebtedness.

Boundaries. SEC. 4. The boundaries of the state may be enlarged, with the consent of Congress and the general assembly.

Oath of office. SEC. 5. Every person elected or appointed to any office, shall, before entering upon the duties thereof, take an oath or affirmation to support the constitution of the United States, and of this state, and also an oath of office.

How vacancies filled. SEC. 6. In all cases of elections to fill vacancies in office occurring before the expiration of a full term, the person so elected shall hold for the residue of the unexpired term; and all persons appointed to fill vacancies in office, shall hold until the next general election, and until their successors are elected and qualified.

Land grants located. SEC. 7. The general assembly shall not locate any of the public lands which have been, or may be granted by Congress to this state, and the location of which may be given to the general assembly, upon lands actually settled, without the consent of the occupant. The extent of the claim of such occupant so exempted, shall not exceed three hundred and twenty acres.

Seat of government; state university. SEC. 8. The seat of government is hereby permanently established, as now fixed by law, at the city of Des Moines, in the county of Polk; and the state university at Iowa City, in the county of Johnson.

ARTICLE XII.—SCHEDULE

Supreme law. SECTION 1. This constitution shall be the supreme law of the state, and any law inconsistent therewith, shall be void. The general assembly shall pass all laws necessary to carry this constitution into effect.

Laws in force. SEC. 2. All laws now in force, and not inconsistent with this constitution, shall remain in force until they shall expire or be repealed.

Proceedings not affected. SEC. 3. All indictments, prosecutions, suits, pleas, complaints, process, and other proceedings pending in any of the courts, shall be prosecuted to final judgment and execution; and all appeals, writs of error, *certiorari*, and injunctions, shall be carried on in the several courts, in the same manner as now provided by law, and all offenses, misdemeanors, and crimes that may have been committed before the taking effect of this constitution, shall be subject to indictment, trial, and punishment, in the

same manner as they would have been had not this constitution been made.

Fines inure to the state. SEC. 4. All fines, penalties, or forfeitures due, or to become due, or accruing to the state, or to any county therein, or to the school fund, shall inure to the state, county, or school fund, in the manner prescribed by law.

Bonds in force SEC. 5. All bonds executed to the state, or to any officer in his official capacity, shall remain in force and inure to the use of those concerned.

First election for governor and lieutenant-governor. SEC. 6. The first election under this constitution shall be held on the second Tuesday in October, in the year one thousand eight hundred and fifty-seven, at which time the electors of the state shall elect the governor and lieutenant-governor. There shall also be elected at such election, the successors of such state senators as were elected at the August election, in the year one thousand eight hundred and fifty-four, and members of the House of Representatives, who shall be elected in accordance with the act of apportionment, enacted at the session of the general assembly which commenced on the first Monday of December, one thousand eight hundred and fifty-six.

For secretary, auditor, etc. SEC. 7. The first election for secretary, auditor, and treasurer of state, attorney-general, district judges, members of the board of education, district attorneys, members of Congress, and such state officers as shall be elected at the April election, in the year one thousand eight hundred and fifty-seven (except the superintendent of public instruction), and such county officers as were elected at the August election, in the year one thousand eight hundred and fifty-six, except prosecuting attorneys, shall be held on the second Tuesday of October, one thousand eight hundred and fifty-eight; *provided*, that the time for which any district judge or other state or county officer elected at the April election in the year one thousand eight hundred and fifty-eight shall not extend beyond the time fixed for filling like offices at the October election, in the year one thousand eight hundred and fifty-eight.

For judges of supreme court. SEC. 8. The first election for judges of the supreme court, and such county officers as shall be elected at the August election, in the year one thousand eight hundred and fifty-seven, shall be held on the second Tuesday of October, in the year one thousand eight hundred and fifty-nine.

First session general assembly. SEC. 9. The first regular session of the general assembly shall be held in the year one thousand eight hundred and fifty-eight, commencing on the second Monday of January of said year.

Senators. SEC. 10. Senators elected at the August election, in the year one thousand eight hundred and fifty-six, shall continue in office until the second Tuesday of October, in the year one thousand eight hundred and fifty-nine, at which time their successors shall be elected as may be prescribed by law.

Offices not vacated. SEC. 11. Every person elected by popular vote, by a vote of the general assembly, or who may hold office by executive appointment, which office is continued by this constitution, and every person who shall be so elected or appointed to any such office, before the taking effect of this constitution (except as in this constitution otherwise provided), shall continue in office until the term for which such person has been or may be elected or appointed shall expire; but no such person shall continue in office after the taking effect of this constitution, for a longer period than the term of such office, in this constitution prescribed.

Judicial districts. SEC. 12. The general assembly, at the first session under this constitution, shall district the state into eleven judicial districts, for district court purposes; and shall also provide for the apportionment of the members of the general assembly in accordance with the provisions of this constitution.

Submission of constitution. SEC. 13. This constitution shall be submitted to the electors of the state at the August election, in the year one thousand eight hundred and fifty-seven, in the several election districts in this state. The ballots at such election shall be written or printed as follows: those in favor of the constitution, "new constitution—yes." Those against the constitution, "new constitution—no." The elections shall be conducted in the same manner as the general elections of the state, and the poll-books shall be returned and canvassed as provided in the twenty-fifth chapter of the Code, and abstracts shall be forwarded to the secretary of state, which abstracts shall be canvassed in the manner provided for the canvass of state officers. And if it shall appear that a majority of all the votes cast at such election for and against this constitution are in favor of the same, the governor shall immediately issue his proclamation stating that fact, and such constitution shall be the constitution of the state of Iowa, and shall take effect from and after the publication of said proclamation,

Proposition to strike out the word "white." SEC. 14.
 At the same election that this constitution is submitted to the people for its adoption or rejection, a proposition to amend the same by striking out the word "white," from the article on the "right of suffrage," shall be separately submitted to the electors of this state for adoption or rejection, in the manner following, viz.: a separate ballot may be given by every person having a right to vote at said election, to be deposited in a separate box. And those given for the adoption of such proposition shall have the words, "shall the word 'white' be stricken out of the article on the 'right of suffrage?' yes." And those given against the proposition shall have the words, "shall the word 'white' be stricken out of the article on the 'right of suffrage?' no." And if at said election the number of ballots cast in favor of said proposition, shall be equal to a majority of those cast for and against this constitution, then said word "white" shall be stricken from said article and be no part thereof.

Mills County. SEC. 15. Until otherwise directed by law, the county of Mills shall be in and a part of the sixth judicial district of this state.

Done in convention at Iowa City, this fifth day of March, in the year of our Lord one thousand eight hundred and fifty-seven, and of the independence of the United States of America, the eighty-first.

In testimony whereof, we have hereunto subscribed our names:

TIMOTHY DAY,	A. H. MARVIN,	JNO. T. CLARKE,
S. G. WINCHESTER,	J. H. EMERSON,	S. AYERS,
DAVID BUNKER,	R. L. B. CLARKE,	HARVEY J. SKIFF,
D. P. PALMER,	JAMES A. YOUNG,	J. A. PARVIN,
GEO. W. ELLS,	D. H. SOLOMON,	W. PENN CLARK,
J. C. HALL,	M. W. ROBINSON,	JERE. HOLLINGS-
JOHN H. PETERS,	LEWIS TODHUNTER,	WORTH,
WM. H. WARREN,	JOHN EDWARDS,	WM. PATTERSON.
H. W. GRAY,	J. C. TRAER,	D. W. PRICE,
ROBT. GOWER,	JAMES F. WILSON,	ALPHEUS SCOTT,
H. D. GIBSON,	AMOS HARRIS,	GEORGE GILLASPY,
THOMAS SEELEY,		EDWARD JOHNSTONE.

Attest:

TH. J. SAUNDERS, *Secretary.*

E. N. BATES, *Assistant Secretary.*

FRANCIS SPRINGER, *President.*

SUMMARY OF AMEDMENTS TO THE CONSTITUTION.

By vote of the people, November 3, 1868, and proclamation of the governor, December 8, 1868:

First—Strike the word “white” from section one of article two thereof.

Second—Strike the word “white” from section thirty-three of article three thereof.

Third—Strike the word “white” from section thirty-four of article three thereof.

Fourth—Strike the word “white” from section thirty-five of article three thereof.

Fifth—Strike the word “white” from section one of article six thereof.

By vote of the people, November 2, 1880, and certificate of the board of state canvassers, December 3, 1880:

Strike out the words “free white” from the third line of section four [4] of article three [3] of said constitution, relating to the legislative department.

By vote of the people, June 27, 1882, and certificate of the board of state canvassers, July 28, 1882:

SECTION 26. No person shall manufacture for sale, or sell, or keep for sale, as a beverage, any intoxicating liquors whatever, including ale, wine and beer. The general assembly shall by law prescribe regulations for the enforcement of the prohibition herein contained, and shall thereby provide suitable penalties for the violation of the provisions hereof.

[The supreme court, April 21, 1883, in the case of *Koehler & Lange v. Hill*, reported in 60th Iowa, page 543, held that the amendment, section 26, as submitted to the electors did not become a part of the constitution.]

By vote of the people, November 4, 1884, and certificate of the board of state canvassers, December 10, 1884:

AMENDMENT 1. The general election for state, district, county and township officers, shall be held on the Tuesday next after the first Monday in November.

AMENDMENT 2. At any regular session of the general assembly, the state may be divided into the necessary judicial districts for district court purposes, or the said districts may be reorganized and the number of the districts and the judges of said courts increased or diminished; but no reorganization of the districts or

diminution of the judges shall have the effect of removing a judge from office.

AMENDMENT 3. The grand jury may consist of any number of members not less than five, nor more than fifteen, as the general assembly may by law provide, or the general assembly may provide for holding persons to answer for any criminal offense without the intervention of the grand jury.

AMENDMENT 4. That section thirteen of article five of the constitution be stricken therefrom, and the following adopted as such section:

SECTION 13. The qualified electors of each county shall, at the general election in the year one thousand eight hundred and eighty-six, and every two years thereafter, elect a county attorney, who shall be a resident of the county for which he is elected, and shall hold his office for two years, and until his successor shall have been elected and qualified.

By vote of the people November sixth, one thousand nine hundred, and certificate of the board of state canvassers, December, one thousand nine hundred:

*Add as section sixteen, to article twelve of the constitution, the following:

SECTION 16. The first general election after the adoption of this amendment shall be held on the Tuesday next after the first Monday in November, in the year one thousand nine hundred and two, and general elections shall be held biennially thereafter. In the year one thousand nine hundred and two there shall be elected a governor, lieutenant-governor, secretary of state, auditor of state, treasurer of state, attorney general, two judges of the supreme court, the successors of the judges of the district court whose terms of office expire December thirty-first, one thousand nine hundred and two, state senators who would otherwise be chosen in the year one thousand nine hundred and one, and members of the House of Representatives. The terms of office of the judges of the supreme court which would otherwise expire in odd numbered years, and all other elective state, county and township officers whose terms of office would otherwise expire in the year one thousand nine hundred and one, and members of the general assembly whose successors would otherwise be chosen at the general election in the year one thousand nine hundred and one, are hereby extended one year and until their successors are elected and qualified. The terms of office

*For abstract of votes cast for and against this amendment see page 362.

of senators whose successors would otherwise be chosen in the year one thousand nine hundred and three are hereby extended one year and until their successors are elected and qualified. The general assembly shall make such changes in the law governing the time of elections and terms of office of all other elective officers as shall be necessary to make the time of their election and terms of office conform to this amendment, and shall provide which of the judges of the supreme court shall serve as chief justice. The general assembly shall meet in regular session on the second Monday in January, one thousand nine hundred and three, and biennially thereafter.

PART II.

State, District and County Officers.

STATE DEPARTMENTS.

GOVERNOR.

Term of incumbent ends January, 1902. Compensation, \$3,000.

LESLIE M. SHAW, of Denison, Crawford county. Born in Vermont,

OFFICE.	NAME	LEGAL RESIDENCE.	BIRTHPLACE	Compen- sation.
Private secretary.....	Wm. H. Fleming ..	Des Moines ..	New York...	\$ 1,500
Pardon secretary.....	Wm. S. Richards..	Osceola.....	Connecticut	1,500
Pardon clerk.....	H. E. Myrah.....	Roland.....	Wisconsin ..	1,200
Requisition clerk.....	E. O. Patterson ..	Greenfield ..	Iowa.....	1,200
General clerk.....	Walter H. Patrick.	Des Moines ..	Illinois.....	900
Stenographer.....	Isabelle Wilson....	Centerville ..	Illinois.....	780
Usher.....	William Coalson ..	Des Moines ..	Missouri....	840

SECRETARY OF STATE.

Term of incumbent ends January, 1902. Salary, \$2,200.

WILLIAM B. MARTIN, of Greenfield, Adair county, Born in Vermont.

OFFICE.	NAME.	LEGAL RESIDENCE.	BIRTHPLACE.	Compen- sation.
Deputy.....	Daniel A. Hites....	Des Moines ..	Ohio.....	\$ 1,500
Chief clerk.....	J. M. Jamieson....	Casey.....	Ohio.....	1,200
Clerk land office.....	H. T. Saberson ..	Alta.....	Wisconsin ..	1,200
Corporation clerk.....	Guy S. Brewer.....	Des Moines ..	Iowa.....	800
Corporation clerk.....	B. S. Harriman....	Kellerton ..	Minnesota ..	800
General clerk.....	B. W. Garrett.....	Leon.....	Iowa.....	800
Document clerk.....	James H. Wilson..	Adair Co.....	New York..	800
Stenographer.....	Eva C. Switzer....	Iowa City....	Iowa.....	780
Janitor.....	J. D. Peters.....	Newton.....	England....	720

AUDITOR OF STATE.

Term of incumbent ends January, 1903. Salary, \$2,200.

FRANK F. MERRIAM, of Hopkinton, Delaware county. Born in Iowa.

OFFICE	NAME.	LEGAL RESIDENCE.	BIRTHPLACE.	Compen-sation.
Deputy	Charles H. Day	Manchester ..	Illinois	\$ 1,500
State Ins. examiner...	Max Beehler	Manchester ..	Germany	Fees.
Bank examiner	J. E. Whelan	Red Oak	Illinois	Fees.
Bank examiner	C. E. Merriam	Hopkinton ..	Mass.	Fees.
Bank examiner	Fred A. Bennett ..	Sioux City ..	Mass.	Fees.
Bank examiner	C. C. Clements	Marengo	Iowa	Fees.
Bank examiner	H. T. Blackburn ..	Des Moines ..	Iowa	Fees.
Chief clerk Ins. Dpt..	Ed. L. Camp	Marion	Iowa	1,500
Clerk insurance Dpt..	Wm. M. Lewis	Des Moines ..	Iowa	1,200
Clerk insurance Dpt..	Ella F. Johnson	Des Moines ..	Iowa	1,000
Clerk revenue Dpt....	Bert T. Gunderson ..	Ossian	Iowa	1,300
Clerk Bldg. & L'n Dpt	M. M. Robertson ..	Des Moines ..	Indiana	1,200
General clerk	Harry J. Norris	Denison	Iowa	780
Stenographer	Margaret B. Turner ..	Des Moines ..	Scotland ..	780
Janitor	Joseph H. Shepard ..	Des Moines ..	Missouri	660

STATE TREASURER.

Term of incumbent ends January, 1903. Salary, \$2,200.

GILBERT S. GILBERTSON, of Forest City, Winnebago county. Born in Minnesota.

OFFICE.	NAME.	LEGAL RESIDENCE.	BIRTHPLACE	Compen-sation.
Deputy	John S. McQuiston ..	Des Moines ..	Iowa	\$ 1,500
Cashier	E. B. Maris	Guthrie Cent'r	Iowa	1,200
Bookkeeper	O. A. Willis	Perry	Indiana	1,200
General clerk	Gertrude Spafford ..	Sac City	Iowa	780
Stenographer	Harriet B. Perry ..	Grinnell	Iowa	900
Night-watch	V. A. Jones	Forest City ..	Wales	780

ATTORNEY-GENERAL.

Term of incumbent ends January, 1903. Salary, \$4,000.

CHARLES W. MULLAN, of Waterloo, Black Hawk county. Born in Illinois.

OFFICE.	NAME.	LEGAL RESIDENCE.	BIRTHPLACE.	Compen-sation.
Assistant	Chas. A. Van Vleck ..	Des Moines ..	Iowa	\$ 1,200
Stenographer	Kate C. Brechner ..	Waterloo	Iowa	780
Janitor	Samuel West	Des Moines ..	Penn.	660

The janitor of this department also acts as janitor of the adjutant-general's department.

SUPERINTENDENT OF PUBLIC INSTRUCTION.

Term of incumbent ends January, 1902. Salary, \$2,200.

RICHARD C. BARRETT, of Osage, Mitchell county. Born in Iowa.

OFFICE.	NAME.	LEGAL RESIDENCE.	BIRTHPLACE.	Compen- sation.
Deputy.....	Albert C. Ross.....	Osage.....	Penn.....	\$ 1,500
Stenographer.....	Byrdella Johnson...	Seymour.....	Iowa.....	780
Sec. of Board of Edu- cational Examiners..	Lucy Curtis.....	Algona.....	New York...	900
Janitor.....	J. W. Gooder.....	Riceville.....	New Jersey..	660

RAILROAD COMMISSIONERS.

Term three years. Retire in rotation. Salary, \$2,200.

OFFICE.	NAME.	LEGAL RESIDENCE.	BIRTHPLACE.	Compen- sation.
Chairman.....	Welcome Mowry....	Clutirer.....	Illinois.....	\$ 2,200
Commissioner.....	Edward A. Dawson.	Waverly.....	Ohio.....	2,200
Commissioner.....	David J. Palmer....	Washington..	Penn.....	2,200
Secretary.....	Dwight N. Lewis...	Des Moines..	Iowa.....	1,500
General clerk.....	C. F. Boylan.....	Carroll.....	Wisconsin..	1,000
Janitor.....	James F. Burgess..	Des Moines..	England....	660

CLERK OF SUPREME COURT.

Term of incumbent ends January, 1903. Salary, \$2,200.

C. T. JONES, of Washington, Washington county. Born in Kentucky.

OFFICE.	NAME.	LEGAL RESIDENCE.	BIRTHPLACE.	Compen- sation.
Deputy.....	Howard M. Jones...	Des Moines..	Iowa.....	\$ 1,500
General clerk.....	Thomas H. Grubb.	Columbus Jct.	Iowa.....	1,000
Janitor.....	G. D. Pickett.....	Des Moines..	Ohio.....	660

EXECUTIVE COUNCIL.

Compensation \$560 per annum.

LESLIE M. SHAW	Governor.
WILLIAM B. MARTIN.....	Secretary of State.
FRANK F. MERRIAM.....	Auditor of State.
GILBERT S. GILBERTSON.....	Treasurer of State.

OFFICE.	NAMES.	LEGAL RESIDENCE.	BIRTHPLACE.	Compen- sation.
Secretary.....	A. H. Davison.....	Des Moines...	Penn.....	\$ 1,500
Supply Clerk.....	A. U. Swan.....	Carlisle.....	Penn.....	1,200
Assistant.....	Arthur K. Cole.....	Independence	Iowa.....	840
Janitor.....	John H. Shafer.....	Des Moines...	Penn.....	660

The janitor of this department also acts as Janitor of the G. A. R. and Geological departments.

BOARD OF CONTROL.

*Term, six years. Appointed by Governor, Confirmed by Senate.
Salary, \$3,000.*

OFFICE.	NAME.	LEGAL RESIDENCE.	BIRTHPLACE.	Compen- sation.
Chairman of Board	L. G. Kinne.....	Des Moines...	New York...	\$ 3,000
Member of Board	John Cownie.....	South Amana.	Scotland....	3,000
Member of Board	G. S. Robinson.....	Sioux City....	Illinois.....	3,000
Secretary.....	Forrest S. Treat	Des Moines...	Maine.....	1,800
Accountant.....	A. B. McCown.....	Des Moines...	W. Virginia.	1,380
Estimate clerk	Anna Sheehan.....	Osage.....	Iowa.....	600
Bookkeeper	John W. Smith.....	Des Moines...	Iowa.....	720
Bookkeeper	Maud Painter.....	Des Moines...	Iowa.....	540
Bookkeeper	Estella B. Combs.....	Des Moines...	Iowa.....	540
Stenographer.....	Cora E. Bunce.....	Gladbrook....	Iowa.....	660
Stenographer.....	Laura M. Pederson.....	Des Moines...	Illinois.....	600
Janitor.....	Harry Shopshire	Denison.....	Iowa.....	480

STATE LIBRARIAN.

*Term six years.. Elected by board of library trustees. Term expires
May 1, 1906. Salary, \$2,000.*

JOHNSON BRIGHAM, of Des Moines, Polk county Born in New York.

OFFICE.	NAME	LEGAL RESIDENCE.	BIRTHPLACE.	Compen- sation.
Law librarian	A. J. Small.....	Des Moines ..	Wisconsin ..	\$ 1,200
First assistant	Helen M. Lee.....	Des Moines ..	Iowa.....	1,000
Second assistant	Florence A. Russell.....	Des Moines ..	Illinois.....	800
Third assistant.....	Mary Rosemond.....	Independence.	Ohio.....	700
Cataloger	Edna D. Bullock.....	Lincoln, Neb	Ohio.....	900
Sec. library commiss'n	Alice S. Tyler.....	Des Moines ..	Illinois.....	1,200
Janitor.....	C. M. Good.....	Ida Grove.....	Penn.....	660

HISTORICAL DEPARTMENT.

Curator elected by board of trustees for six years. Term expires May 1, 1906. Salary, \$1,600.

CHARLES ALDRICH, CURATOR, of Boone, Boone county. Born in New York.

OFFICE.	NAME.	LEGAL RESIDENCE.	BIRTHPLACE.	Compen- sation.
Assistant.....	Mary R. Whitcomb	Grinnell.....	Iowa.....	\$ 900
Taxidermist.....	A. I. Johnson.....	Des Moines..	Vermont...	660
Stenographer.....	Alice M. Steele.....	Coon Rapids..	Iowa.....	780
Janitor.....	D. W. Johnson.....	Des Moines..	New York...	660

STATE PRINTER AND STATE BINDER.

Elected by legislature. Term two years; expires 1902.

OFFICE.	NAME.	LEGAL RESIDENCE.	BIRTHPLACE.	Compen- sation.
State printer.....	Bernard Murphy...	Vinton.....	Mass.....	Profits.
State binder.....	Howard Tedford....	Mt. Ayr.....	Iowa.....	Profits.

ADJUTANT-GENERAL.

Appointed by Governor. Term two years; expires January, 1902. Salary, \$2,000.

MELVIN H. BYERS, of Glenwood, Mills county. Born in Ohio.

OFFICE.	NAME	LEGAL RESIDENCE.	BIRTHPLACE.	Compen- sation.
Chief clerk.....	John T. Hume.....	Des Moines..	Canada.....	\$ 1,200
Record clerk.....	Thomas L. Stephens	Glenwood....	Ohio.....	1,200
Stenographer.....	Carrie Vieser.....	Des Moines..	Iowa.....	780
Quartermaster-Sergt..	Roscoe E. Byers...	Glenwood....	Iowa.....	600
Ordinance-sergeant...	Howard G. Karns...	Corning.....	Iowa.....	600
Inspector general....	Col. J. A. Olmsted.	Des Moines..	New York...	600
Janitor.....	Samuel West.....	Des Moines..	Penn.....	660

DEPARTMENT OF AGRICULTURE.

Secretary elected by board of Agriculture. Term expires December, 1901.

OFFICE.	NAME.	LEGAL RESIDENCE.	BIRTHPLACE	Compen- sation.
Secretary.....	G. H. VanHouten ..	Lenox	Missouri....	\$1,500
Assistant.....	J. C. Simpson	Knoxville....	Iowa	900
Janitor	Walter VanHouten.	Lenox	Iowa	660

The janitor of this department also acts as janitor of the board of health department.

PHARMACY COMMISSION.

Appointed by the Governor. Term, three years. Retire in rotation.

OFFICE.	NAME.	LEGAL RESIDENCE.	BIRTHPLACE.	Compen- sation.
President	N. T. Hendrix	Col. Junction..	Iowa	\$5 per d.
Commissioner	Fletcher Howard...	Des Moines...	Maine	5 per d.
Commissioner	W. L. Leland	Hawarden	Iowa	5 per d.
Secretary.....	Chas. W. Phillips...	Maquoketa ...	Iowa	1,200
Janitor	J. B. Copper	Des Moines...	Penn.....	660

The janitor of this department also acts as janitor of the bureau of labor statistics, mine inspector's and dairy commissioners' departments.

BUREAU OF LABOR STATISTICS.

Appointed by the Governor. Term expires April, 1902.

OFFICE.	NAME.	LEGAL RESIDENCE	BIRTHPLACE.	Compen- sation.
Commissioner	C. F. Wennerstrum	Ft. Dodge	Sweden	\$1,500
Deputy	A. E. Holden	Sioux City	England	1,000
Janitor	J. B. Copper	Des Moines...	Penn	660

DAIRY COMMISSIONER.

Appointed by the Governor. Term expires April, 1902.

OFFICE.	NAME.	LEGAL RESIDENCE.	BIRTHPLACE.	Compen- sation.
Commissioner	Byron P. Norton....	Cresco	New York ..	\$1,500
Deputy	H. R. Wright.....	Des Moines...	Iowa	1,000
Assistant	F. W. Bouska.....	Protivin	Iowa	1,000
Janitor	J. B. Copper.....	Des Moines...	Penn	660

MINE INSPECTORS.

Appointed by the Governor. Terms expire April, 1902.

OFFICE	NAME.	LEGAL RESIDENCE.	BIRTHPLACE.	Compen- sation.
Inspector.....	Jas. A. Campbell....	Ottumwa.....	Illinois.....	\$ 1,500
Inspector.....	John Verner.....	Oskaloosa....	Germany.....	1,500
Inspector.....	Jas. W. Miller.....	Des Moines....	Illinois.....	1,500
Stenographer.....	Maud C. Wilcox....	Des Moines....	Iowa.....	780
Janitor.....	J. B. Copper.....	Des Moines....	Penn.....	660

BOARD OF HEALTH.

Secretary elected by members of Board. Term expires May, 1901.

OFFICE	NAME.	LEGAL RESIDENCE.	BIRTHPLACE.	Compen- sation.
Secretary.....	J. F. Kennedy.....	Des Moines....	Penn.....	\$ 1,500
Assistant.....	Gertrude Kennedy.	Des Moines....	Iowa.....	600
Stenographer.....	M'gt S. Schoonover.	Des Moines....	Illinois.....	780
Janitor.....	Walter Van Houten.	Lenox.....	Iowa.....	660

GEOLOGICAL DEPARTMENT.

State Geologist elected by Geological Board. Term expires at pleasure of Board.

OFFICE.	NAME.	LEGAL RESIDENCE.	BIRTHPLACE	Compen- sation.
State Geologist.....	Prof. S. Calvin.....	Iowa City.....	Scotland.....	\$ 800
Office assistant.....	A. G. Leonard.....	Des Moines....	New York..	1,200
Stenographer.....	Nellie E. Newman.	Des Moines....	Iowa.....	780
Janitor.....	John H. Shafer.....	Des Moines....	Penn.....	660

CUSTODIAN OF PUBLIC BUILDINGS.

*Appointed by the Governor. Confirmed by Senate. Term expires
March 31, 1902. Salary, \$1,500.*

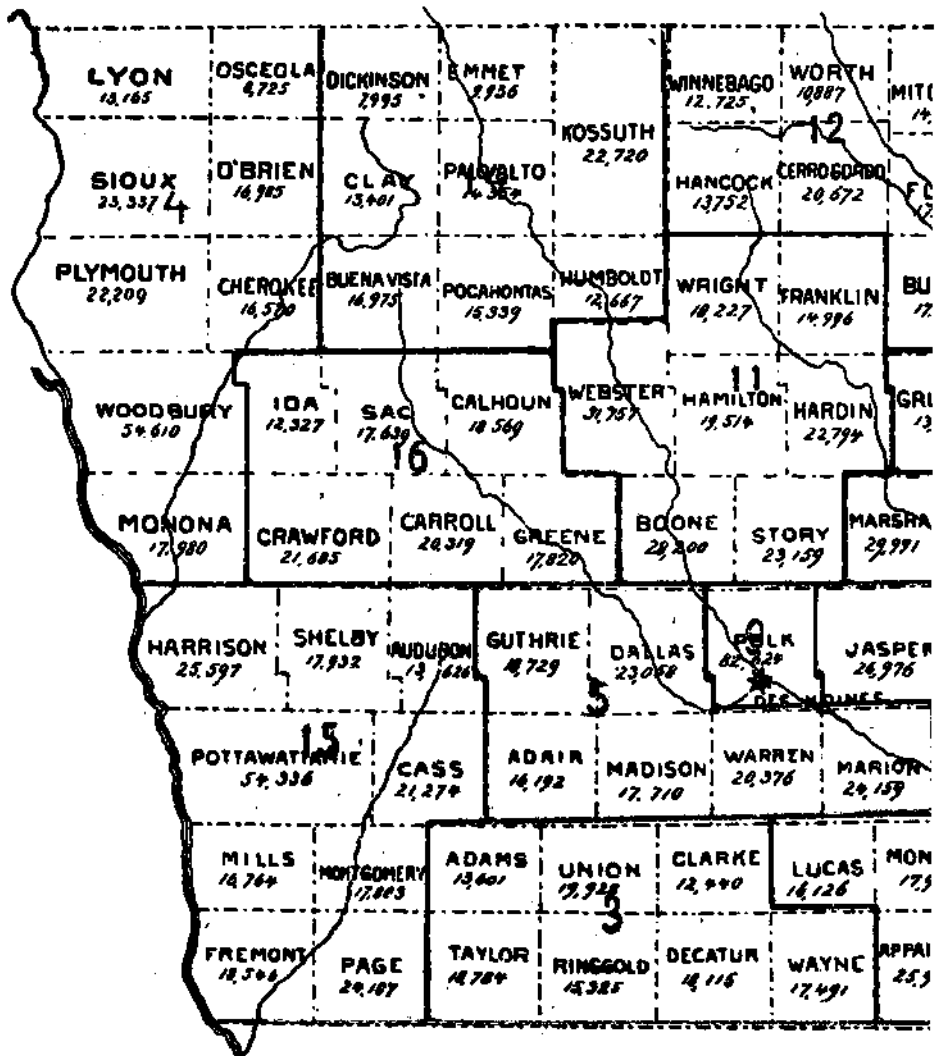
JOSEPH D. MCGARRAUGH, of Des Moines, Polk county. Born in Ohio.

OFFICE.	NAME.	LEGAL RESIDENCE.	BIRTHPLACE.	Compen- sation.
Engineer	Robert Knauer.....	Des Moines ..	Germany ...	\$ 1,200
Carpenter	George W. Opdyke.....	Des Moines ..	New Jersey..	1,000
Night-watchman	Thomas Graham.....	Decorah	New York ...	900
Night-watchman	James W. Newcomb.....	Boone.....	New York ...	900
Chief of police	George W. Beall.....	Des Moines ..	West Va.....	900
Fireman	Albert Gay.....	Des Moines ..	West Va.....	720
Fireman	John Burns.....	Des Moines ..	Ireland.....	720
Fireman	Henry Hartman.....	Des Moines ..	Germany.....	720
Fireman	A. S. Johnson.....	Des Moines ..	Penn.....	720
Fireman	Horace H. Lewis.....	Des Moines ..	Kentucky.....	720
Janitress.....	Julia Doan.....	Des Moines ..	Kentucky.....	660
Janitor.....	I. S. Wilkinson.....	Des Moines ..	West Va.....	660
Janitor.....	Elijah Manbeck.....	Des Moines ..	Ohio.....	660
Janitor.....	J. C. Ward.....	Des Moines ..	Kentucky.....	660
Janitor.....	W. W. Wills.....	Malvern.....	Indiana.....	660
Janitor.....	Jacob Russell.....	Des Moines ..	Russia.....	660
Janitor.....	J. H. Hall.....	Des Moines ..	England.....	660
Janitor.....	S. H. Stacy.....	New Virginia.	Ohio.....	660
Elevator tender.....	C. Stephenson.....	Des Moines ..	Iowa.....	600

JUDICIAL.

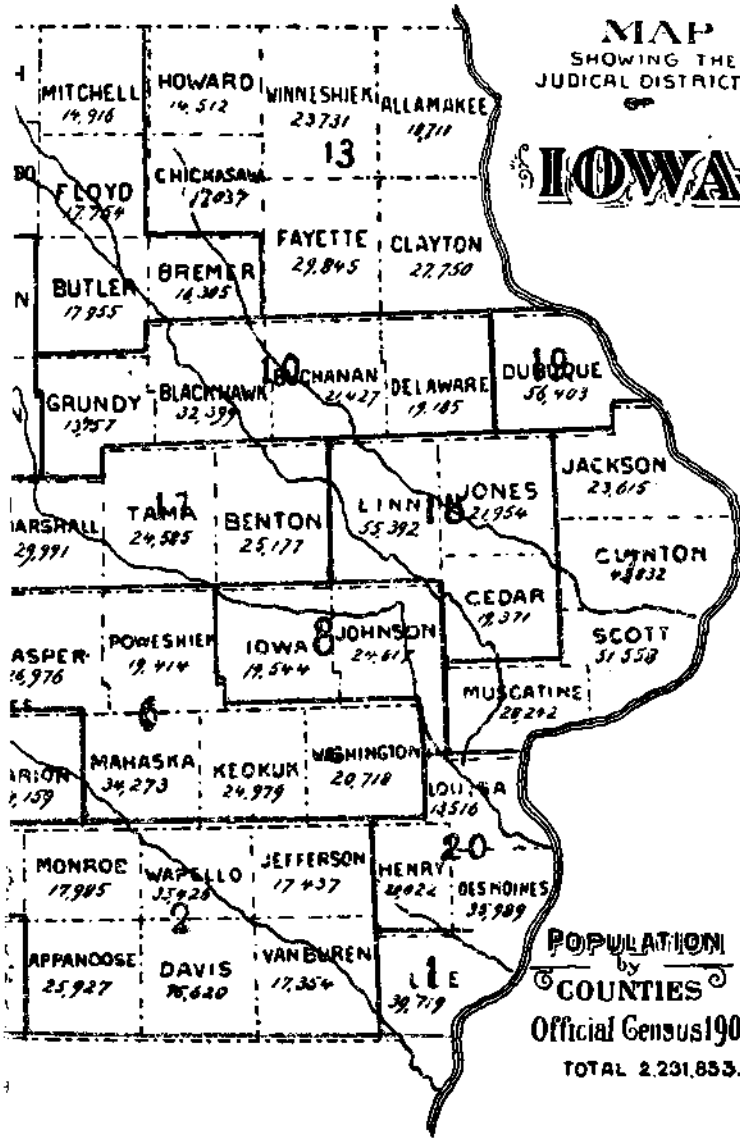
SUPREME COURT OF IOWA.

	TERM EXPIRES.
JOSIAH GIVEN, Judge, Chief Justice, Des Moines.....	Dec. 31, 1901
SCOTT M. LADD, Judge, Sheldon.....	Dec. 31, 1902
CHARLES M. WATERMAN, Judge, Davenport.....	Dec. 31, 1903
HORACE E. DEEMER, Judge, Red Oak.....	Dec. 31, 1904
JOHN C. SHERWIN, Judge, Mason City.....	Dec. 31, 1905
EMLIN McCLAIN, Judge, Iowa City.....	Dec. 31, 1906
CHARLES W. MULLAN, Attorney-General, Waterloo, Black Hawk county; office, Des Moines.....	First Monday in Jan., 1903
CHARLES A. VAN VLECK, Assistant Attorney-General.	
C. T. JONES, Clerk Supreme Court, Washington county; post-office, Des Moines.....	First Monday in Jan., 1903
HOWARD M. JONES, Deputy.	
BENJAMIN I. SALINGER, Reporter Supreme Court, Manning, Carroll county.....	First Monday in Jan., 1903
B. P. KIRK, Bailiff of Supreme Court, Mason City, Cerro Gordo County.	



MAP
SHOWING THE
JUDICIAL DISTRICTS

IOWA



DISTRICT COURTS OF IOWA.

From which appeals may be taken to the Supreme Court.

FIRST DISTRICT.

LEE COUNTY.

Judge.

H. Bank, Jr., Keokuk.

Court Reporter.

Charles J. Smith, Keokuk

SECOND DISTRICT.

COUNTIES—Appanoose, Davis, Jefferson, Lucas, Monroe, Van Buren and Wapello.

*Judges.*T. M. Fee, Centerville.
Robert Sloan, Keosauqua.
F. W. Eichelberger, Bloomfield.
M. A. Roberts, Ottumwa.*Court Reporters.*R. W. Smith, Centerville.
Carey A. Wilkins, Ottumwa.
Frank C. Traverse, Bloomfield.
Will S. Prewitt, Fairfield.

THIRD DISTRICT.

COUNTIES—Adams, Clarke, Decatur, Ringgold, Tayler, Union and Wayne.

*Judges.*H. M. Towner, Corning.
W. H. Tedford, Corydon.*Court Reporters.*W. M. Hyland, Osceola
J. S. Parrish, Leon.

FOURTH DISTRICT.

COUNTIES—Cherokee, Lyon, Monona, O'Brien, Osceola, Plymouth, Sioux and Woodbury.

*Judges.*George W. Wakefield, Sioux City.
F. R. Gaynor, Le Mars.
J. F. Oliver, Onawa.
William Hutchinson, Orange City.*Court Reporters.*C. C. Hamilton, Sioux City.
H. D. Hamilton, Sioux City.
F. M. McGlothlen, Sioux City.
W. E. Cody, Sioux City.

FIFTH DISTRICT.

COUNTIES—Adair, Dallas, Guthrie, Madison, Marion and Warren.

*Judges.*A. W. Wilkinson, Winterset.
J. D. Gamble, Knoxville.
J. H. Applegate, Guthrie Center*Court Reporters.*H. K. Ashton, Guthrie Center.
S. D. Wood, Greenfield.
Elmer Jordan, Indianola.

SIXTH DISTRICT.

COUNTIES—Jasper, Keokuk, Mahaska, Poweshiek and Washington.

*Judges.*Jno. T. Scott, Brooklyn.
A. R. Dewey, Washington
W. G. Clements, Newton.*Court Reporters.*T. J. Bray, Grinnell.
J. H. P. Robinson, Grinnell.
Jesse Besack, Newton.

SEVENTH DISTRICT.

COUNTIES—Clinton, Jackson, Muscatine and Scott.

Judges

P. B. Wolfe, Clinton.
 A. J. House, Maquoketa.
 W. F. Brannan, Muscatine.
 James Bollinger, Davenport

Court Reporters

John Jackson, Clinton.
 Mrs. Jennie Kucheman, Maquoketa.
 Miss Sophy Dallas, Muscatine.
 Miss Flora Haddox, Davenport.

[Reporters in this district remain in home town during each term of court.]

EIGHTH DISTRICT.

COUNTIES—Iowa and Johnson.

Judge.

M. J. Wade, Iowa City.

Court Reporter.

N. E. Hess, Iowa City.

NINTH DISTRICT.

Polk County.

Judges.

W. F. Conrad, Des Moines.
 C. P. Holmes, Des Moines.
 C. A. Bishop, Des Moines.
 S. F. Prouty, Des Moines

Court Reporters.

F. C. Walrath, Des Moines.
 Walter Irish, Des Moines.
 E. L. Forbes, Des Moines.
 C. F. Irish, Des Moines.

All four judges are in attendance during each term of court.

TENTH DISTRICT.

COUNTIES—Black Hawk, Buchanan, Delaware and Grundy.

Judges.

A. S. Blair, Manchester.
 Franklin C. Platt, Waterloo.

Court Reporters.

Nellie E. Gates, Independence.
 J. B. Newman, Cedar Falls.

ELEVENTH DISTRICT.

COUNTIES—Boone, Franklin, Hamilton, Hardin, Story, Webster and Wright.

Judges.

S. M. Weaver, Iowa Falls.
 J. R. Whitaker, Boone.
 William S. Kenyon, Fort Dodge.

Court Reporters.

George Weaver, Boone.
 E. P. Tinkham, Ft. Dodge.
 J. H. Williams, Ames.

TWELFTH DISTRICT.

COUNTIES—Bremer, Butler, Cerro Gordo, Floyd, Hancock, Mitchell, Winnebago and Worth.

Judges.

J. F. Clyde, Osage.
 C. H. Kelley, Forest City.
 Clifford P. Smith, Mason City.

Court Reporters.

C. M. Adams, Mason City.
 George A. Blake, Forest City.
 Fred C. Bush, Garner.

THIRTEENTH DISTRICT.

COUNTIES—Allamakee, Chickasaw, Clayton, Fayette, Howard and Winneshiek.

*Judges.*L. E. Fellows, Lansing.
A. N. Hobson, West Union.*Court Reporters*H. B. Crosby, Garnavillo.
W. W. Comstock, Fayette.

FOURTEENTH DISTRICT.

COUNTIES—Buena Vista, Clay, Dickinson, Emmet, Humboldt, Kossuth, Palo Alto and Pocahontas.

*Judges.*W. B. Quarton, Algona
A. D. Bailie, Storm Lake*Court Reporters.*M. C. Grier, Emmetsburg.
F. M. Ely, Fort Dodge.

FIFTEENTH DISTRICT.

COUNTIES—Audubon, Cass, Fremont, Harrison, Mills, Montgomery, Page, Pottawattamie and Shelby.

*Judges.*A. B. Thornell, Sidney.
N. W. Macy, Harlan.
Orville D. Wheeler, Council Bluffs.
W. R. Green, Audubon.*Court Reporters.*O. C. Gaston, Tabor.
John H. Clark, Council Bluffs.
B. O. Bruington, Council Bluffs.
W. E. Butler, Council Bluffs.

SIXTEENTH DISTRICT.

COUNTIES—Calhoun, Carroll, Crawford, Greene, Ida and Sac.

*Judges.*S. M. Elwood Sac City.
Z. A. Church, Jefferson.*Court Reporters.*W. C. Healion, Carroll.
D. W. Boylan, Carroll.

SEVENTEENTH DISTRICT.

COUNTIES—Benton, Marshall and Tama.

*Judges.*G. W. Burnham, Vinton.
Obed Caswell, Marshalltown.*Court Reporters.*George H. Smith, Cedar Rapids.
Agnes L. McKinnon, Cedar Rapids.

EIGHTEENTH DISTRICT.

COUNTIES—Cedar, Jones and Linn.

*Judges:*William G. Thompson, Marion.
H. M. Remley, Anamosa.
W. N. Treichler, Tipton.*Court Reporters*H. H. Burr, Cedar Rapids.
L. M. Hull, Marion.

NINETEENTH DISTRICT.

Dubuque County.

*Judges:*Fred O'Donnell, Dubuque.
Matthew C. Mathews, Dubuque.*Court Reporters.*A. S. Wilson, Dubuque.
J. Leo McCabe, Dubuque

[Both judges are in attendance during each term of court.]

TWENTIETH DISTRICT.

COUNTIES—Des Moines, Henry and Louisa.

*Judges.*James D. Smyth, Burlington.
W. S. Withrow, Mt Pleasant.*Court Reporters.*R. P. Robinson, Burlington.
Schuyler Verdow, Wapello.

The terms of all district judges commenced January 1, 1899, and will expire December 31, 1902, except J. F. Clyde, of the Twelfth; A. D. Bailie, of the Fourteenth; N. W. Macy, of the Fifteenth, and W. S. Withrow, of the Twentieth districts, whose terms expire December 31, 1904.

SUPERIOR COURTS.

TERMS EXPIRE.

Cedar Rapids.—James H. Rothrock..... December, 1904
Council Bluffs—E. E. Aylesworth..... March, 1902
Keokuk.—Richard P. Miller..... April, 1903

REPORTERS FOR SUPERIOR COURTS.

Cedar Rapids.—H. L. Featherstonhaugh.
Council Bluffs.—J. J. Ferguson.
Keokuk.—Charles J. Smith.

CLERKS FOR SUPERIOR COURTS.

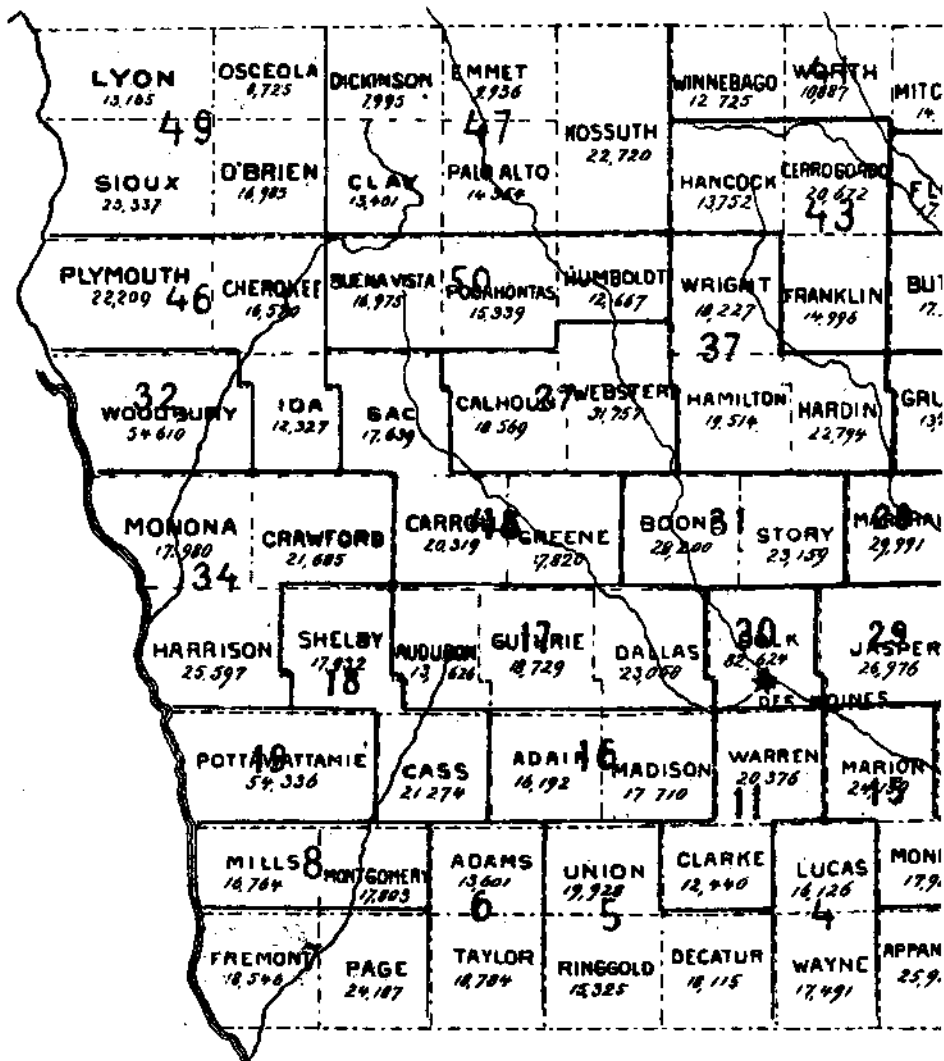
Cedar Rapids.—John D. Blain.
Council Bluffs.—N. C. Phillips.
Keokuk.—Frank Dwyer.

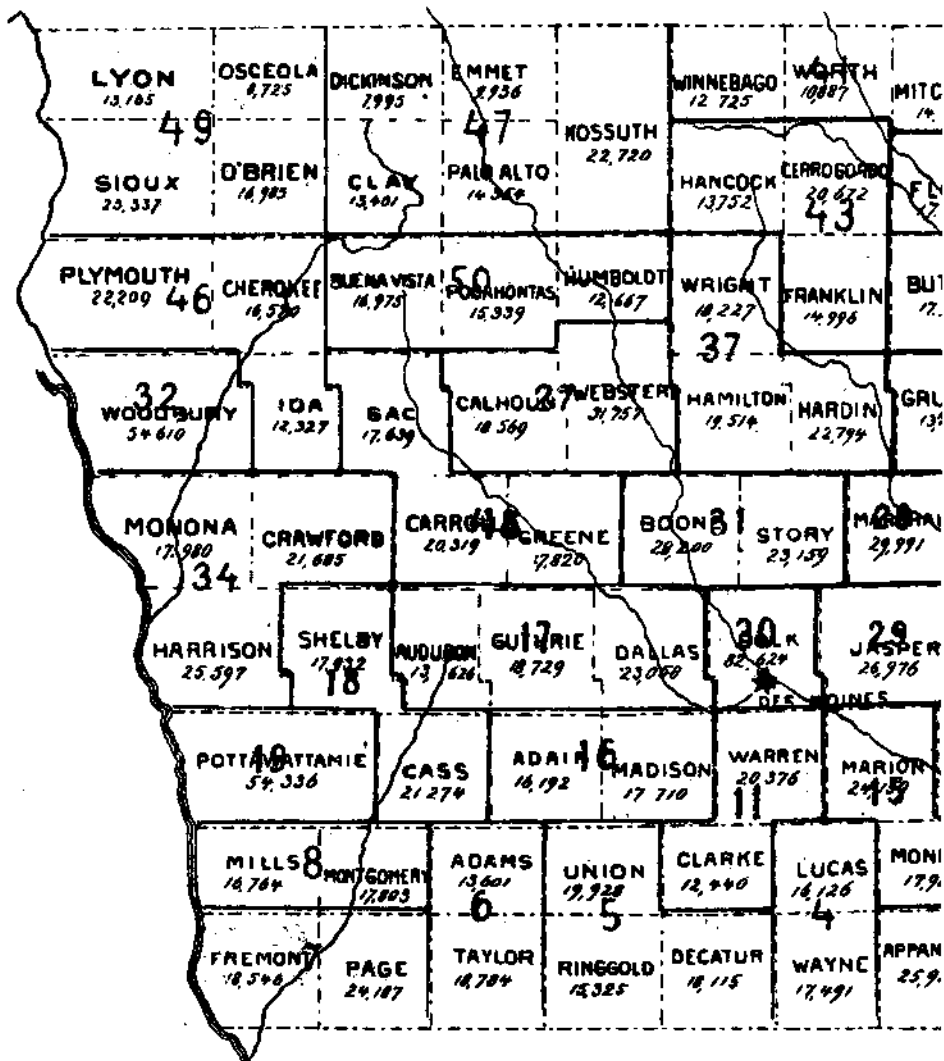
TERMS OF COURT, 1901.

Adair, Greenfield.....	Jan. 8, March 26, Sept. 3, Nov. 6
Adams, Corning.....	Jan. 2, March 4, May 13, Oct. 7
Allamakee, Waukon.....	Jan. 14, April 8, Sept. 9, Nov. 11
Appanoose, Centerville.....	Jan. 28, April 8, Sept. 9, Nov. 11
Audubon, Audubon.....	March 5, May 14, Oct. 15, Dec. 10
Benton, Vinton.....	Jan. 21, April 15, Sept. 16, Nov. 18
Black Hawk, Waterloo.....	Jan. 7, March 4, April 29, Sept. 16
Boone, Boone.....	Feb. 4, April 15, Sept. 9, Nov. 11
Bremer, Waverly.....	Jan. 7, April 1, Sept. 9, Nov. 4
Buchanan, Independence.....	March 4, May 27, Sept. 16, Nov. 25
Buena Vista, Storm Lake.....	Jan. 7, March 4, Sept. 16, Nov. 18
Butler, Allison.....	March 4, May 20, Oct. 21, Dec. 9
Calhoun, Rockwell City.....	Feb. 18, April 22, Oct. 7, Dec. 9
Carroll, Carroll.....	Jan. 28, April 1, Sept. 16, Nov. 18
Cass, Atlantic.....	Jan. 15, March 26, Sept. 3, Nov. 6
Cedar, Tipton.....	Feb. 4, May 6, Sept. 2, Nov. 11
Cerro Gordo, Mason City.....	Jan. 21, May 6, Oct. 7, Dec. 2
Cherokee, Cherokee.....	Jan. 7, March 18, Aug. 26, Oct. 21
Chickasaw, New Hampton.....	Jan. 28, April 29, Sept. 16, Nov. 11
Clark, Osceola.....	Feb. 11, April 15, Sept. 16, Dec. 2

Clay, Spencer.....	Jan. 28, April 8, Sept. 2, Nov. 4
Clayton, Elkader.....	Jan. 7, April 1, Sept. 2, Oct. 14
Clinton, Clinton.....	Jan. 15, April 2, June 4, Sept. 10, Nov. 12.
Crawford, Denison.....	Feb. 18, April 22, Oct. 7, Dec. 9
Dallas, Adel.....	Jan. 8, March 26, Sept. 3, Nov. 6
Davis, Bloomfield.....	Jan. 7, March 18, Aug. 19, Oct. 21
Decatur, Leon.....	Jan. 21, March 18, Aug. 26, Nov. 4
Delaware, Manchester.....	Feb. 11, May 6, Oct. 7, Dec. 16
Des Moines, Burlington.....	Jan. 7, April 8, Sept. 9, Nov. 11
Dickinson, Spirit Lake.....	Jan. 7, March 11, May 6, Sept. 30
Dubuque, Dubuque.....	Jan. 7, March 4, May 6, Oct. 7
Emmet, Estherville.....	Feb. 4, April 15, Sept. 2, Nov. 4
Fayette, West Union.....	March 4, June 10, Oct. 7, Dec. 2
Floyd, Charles City.....	Jan. 7, April 1, Sept. 9, Nov. 4
Franklin, Hampton.....	Jan. 28, April 1, Sept. 9, Nov. 4
Fremont, Sidney.....	Jan. 8, March 19, Sept. 3, Nov. 6
Greene, Jefferson.....	Jan. 7, March 11, Aug. 26, Oct. 28
Grundy, Grundy Center.....	Feb. 11, June 3, Oct. 28, Dec. 16
Guthrie, Guthrie Center.....	Feb. 5, April 30, Oct. 1, Dec. 3
Hamilton, Webster City.....	Feb. 11, April 15, Sept. 16, Nov. 18
Hancock, Garner.....	Feb. 18, April 22, Sept. 23, Nov. 25
Hardin, Eldora.....	Jan. 7, March 11, Aug. 19, Oct. 14
Harrison, Logan.....	Jan. 14, April 1, Sept. 3, Nov. 6
Henry, Mt. Pleasant.....	Feb. 11, April 22, Sept. 30, Dec. 2
Howard, Cresco.....	March 11, June 10, Oct. 7, Dec. 9
Humboldt, Dakota City.....	Feb. 18, April 22, Oct. 7, Dec. 9
Ida, Ida Grove.....	Jan. 28, April 1, Sept. 16, Nov. 18
Iowa, Marengo.....	Jan. 14, March 11, June 10, Oct. 14
Jackson, Maquoketa.....	Jan. 15, April 2, June 4, Sept. 10, Nov. 12.
Jasper, Newton.....	Feb. 5, April 9, Oct. 1, Dec. 3
Jefferson, Fairfield.....	Jan. 7, March 18, Aug. 19, Oct. 28
Johnson, Iowa City.....	Feb. 4, May 6, Sept. 9, Nov. 18
Jones, Anamosa.....	March 4, May 20, Sept. 16, Dec. 2
Keokuk, Sigourney.....	Feb. 5, April 9, Oct. 1, Dec. 3
Kossuth, Algona.....	Feb. 18, April 29, Sept. 16, Nov. 18
Lee, Fort Madison.....	Jan. 7, April 1, Sept. 3, Nov. 4
Lee, Keokuk.....	March 4, May 6, Oct. 7, Dec. 2
Linn, Marion.....	Jan. 14, March 18, June 3, Aug. 26, Nov. 4.
Louisa, Wapello.....	Jan. 7, March 25, Sept. 3, Oct. 28
Lucas, Chariton.....	Feb. 4, April 22, Sept. 16, Dec. 2
Lyon, Rock Rapids.....	Jan. 28, April 8, Sept. 9, Nov. 11
Madison, Winterset.....	Feb. 5, April 30, Oct. 1, Dec. 3
Mahaska, Oskaloosa.....	Feb. 5, April 9, Oct. 1, Dec. 3
Marion, Knoxville.....	Feb. 5, April 30, Oct. 1, Dec. 3
Marshall, Marshalltown.....	Jan. 7, April 1, Sept. 2, Nov. 4
Mills, Glenwood.....	Jan. 23, April 16, Sept. 24, Nov. 26
Mitchell, Osage.....	Jan. 28, April 22, Sept. 23, Nov. 18
Monona, Onawa.....	Jan. 7, April 22, Aug. 26, Oct. 21
Monroe, Albia.....	Jan. 7, March 18, Aug. 19, Oct. 28

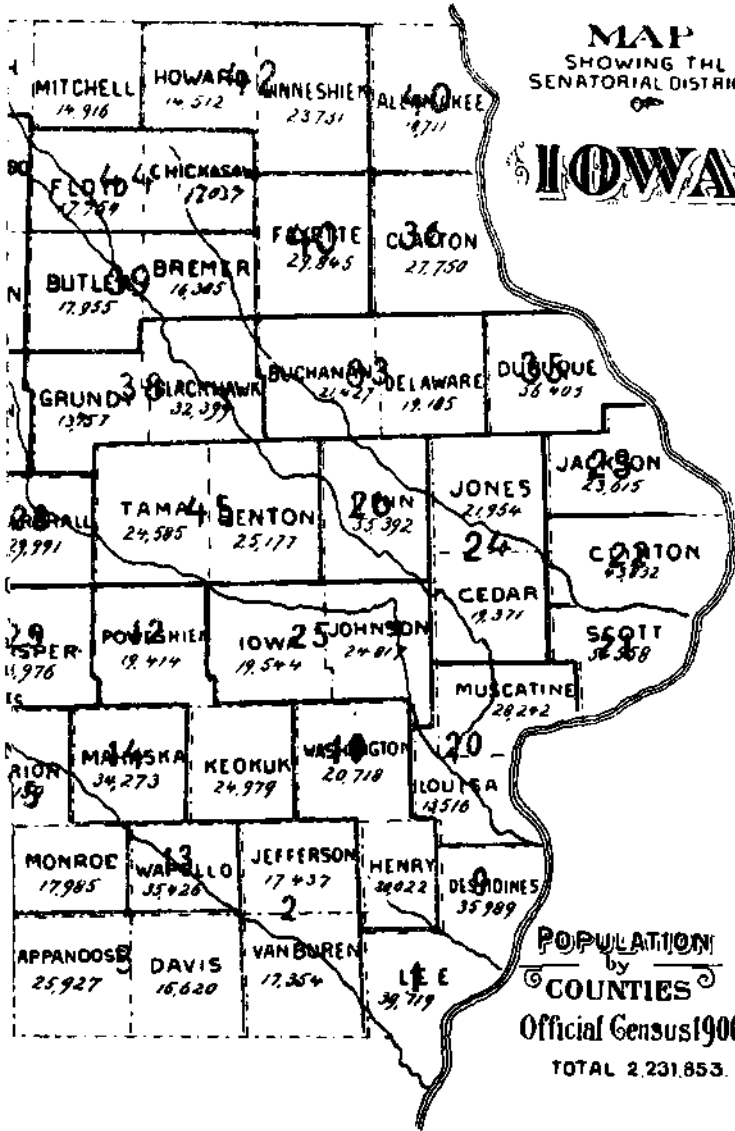
Montgomery, Red Oak.....	Feb. 19, May 14, Oct. 15, Dec. 10
Muscatine, Muscatine.....	Jan. 15, April 2, June 4, Sept. 10 Nov. 12.
O'Brien, Primghar.....	March 4, May 20, Oct. 7, Dec. 9
Osceola, Sibley.....	Jan. 7, March 18, Aug. 26, Oct. 28
Page, Clarinda.....	Feb. 19, May 7, Oct. 8, Dec. 3
Palo Alto, Emmetsburg.....	March 25, May 20, Oct. 14, Dec. 2
Plymouth, Le Mars.....	Feb. 18, May 6, Sept. 30, Dec. 2
Pocahontas, Po-ahontas.....	Jan. 21, March 25, May 20, Oct. 21
Polk, Des Moines.....	Jan. 7, March 4, May 6, Sept. 16
Pottawattamie, Council Bluffs.....	Jan. 8, March 26, Sept. 3, Nov. 6
Pottawattamie, Avoca.....	Feb. 5, April 16, Sept. 24, Nov. 26
Poweshiek, Montezuma.....	Jan. 8, March 12, Sept. 3, Nov. 5
Ringgold, Mt. Ayr.....	Feb. 4, April 8, Sept. 9, Nov. 18
Sac, Sac City.....	Jan. 7, March 11, Aug. 26, Oct. 28
Scott, Davenport.....	1861. Jan. 15, April 2, June 4, Sept. 10, Nov. 12.
Shelby, Harlan.....	Jan. 8, March 19, Sept. 3, Nov. 6
Sioux, Orange City.....	Feb. 11, April 29, Sept. 23, Nov. 25
Story, Nevada.....	Jan. 7, March 18, Aug. 19, Oct. 14
Tama, Toledo.....	Feb. 18, May 6, Oct. 7, Dec. 2
Taylor, Bedford.....	Feb. 18, April 22, Sept. 23, Dec. 2
Union, Creston.....	Jan. 14, March 18, Aug. 26, Nov. 4
Van Buren, Keosauqua.....	Feb. 4, April 22, Sept. 16, Dec. 2
Wapello, Ottumwa.....	Jan. 7, March 25, Aug. 19, Oct. 28
Warren, Indianola.....	Jan. 8, March 26, Sept. 3, Nov. 6
Washington, Washington.....	Jan. 8, March 12, Sept. 3, Nov. 5
Wayne, Corydon.....	Jan. 2, March 4, May 13, Sept. 30
Webster, Fort Dodge.....	Jan. 7, March 11, Aug. 19, Oct. 21
Winnebago, Forest City.....	March 4, May 27, Oct. 21, Dec. 9
Winneshiek, Decorah.....	Feb. 4, May 6, Sept. 23, Nov. 25
Woodbury, Sioux City.....	Jan. 7, March 18, May 6, Aug. 26, Oct. 21.
Worth, Northwood.....	Jan. 7, April 1, Sept. 9, Nov. 4
Wright, Clarion.....	Feb. 18, April 22, Sept. 30, Nov. 25





MAP
SHOWING THE
SENATORIAL DISTRICTS

IOWA



POPULATION
by
COUNTIES
Official Census 1900.
TOTAL 2,231,853.

THE TWENTY-EIGHTH GENERAL ASSEMBLY.

HON. J. C. MILLMAN, *President of the Senate.*

HON. D. H. BOWEN, *Speaker of the House.*

SENATORS.

District	NAME.	P. O. ADDRESS.	COUNTIES IN DISTRICT.	OCCUPATION.	NATIVITY.	Years in Iowa.	Age.
26	Alexander, J. S.	Marion	Linn	Banker	Iowa	57	57
10	<i>Albersen, A. N.†</i>	Washington	Henry, Washington	Merchant	Ohio	34	50
1	Allen, Geo. S.	Mt. Air	Wecatur, Ringgold, Union	Banker	Illinois	33	52
6	Arthaud, F. L.	Bedford	Adams, Taylor	Lawyer	Iowa	37	37
47	Bachman, E. W.	West Bend	Clay, Dickinson, Emmett, Kossuth, Palo Alto	Physician	Wisconsin	19	45
25	<i>Ball, Geo. W.</i>	Iowa City	Iowa, Johnson	Lawyer	Iowa	52	52
36	<i>Bishop, H. C.</i>	Elkader	Clayton	Editor & Pub.	Iowa	47	47
14	Blanchard, L. C.	Oskaloosa	Wabaska	Lawyer	New York	39	60
34	<i>Boiler, L. H.*</i>	Logan	Crawford, Harrison, Monona	Lawyer	Ohio	36	65
2	Brighton, Henry H.	Fairfield	Jefferson, Van Buren	Lawyer	Ohio	35	49
30	Cheshire, Thomas A. *	Des Moines	Polk	Lawyer	Iowa	45	45
28	Classco, J. B.	Green Mtn.	Marshall	Farmer	Germany	32	53
38	Courtright, O. B.	Waterloo	Black Hawk, Grundy	Lawyer	Illinois	41	51
39	Craig, George M.	Allison	Bremer, Butler	Lawyer	Illinois	35	55
16	Crossley, James J.	Patterson	Adair, Madison	Farm & Edu.	Iowa	30	30
7	Eaton, William *	Sidney	Fremont, Page	Lawyer	Iowa	50	50
18	<i>Emmert, Joseph M.*</i>	Atlantic	Cass, Shelby	Phy. & Surg.	Maryland	27	53
50	Finch, Parley *	Humboldt	Buena Vista, Humboldt, Pocahontas	Lawyer	Pennsylvania	28	55
31	Fitchpatrick, J. A.	Nevada	Boone, Story	Law & Loans	Virginia	45	59
48	Garst, Warren *	Coon Rapids	Carroll, Greene, Sac	Merchant	Ohio	33	48
29	<i>Gorrell, J. R.*</i>	Newton	Jasper	Phys. and Sur.	Ohio	34	62
33	Griswold, H. J.	Winthrop	Buchanan, Delaware	Merchant	Wisconsin	36	41
43	Harriman, W. F.	Hampton	Cerro Gordo, Franklin, Hancock	Farmer and Stk.	New Hampshire	39	58
21	Hayward, W. C. *	Davenport	Scott	Banker	New York	35	52
19	Hazelton, Arthur S.	Council Bluffs	Pottawattamie	Lawyer	New Hampshire	15	44
27	Healy, Thomas D.	Fort Dodge	Cathoun, Webster	Lawyer	Iowa	34	34
46	Hobart, Alva C.	Chester	Cheerokee, Ida, Plymouth	Lawyer	Iowa	29	39
17	Hopkins, F. M.	Guthrie Center.	Audubon, Dallas, Guthrie	Banker	Wisconsin	29	45

* Elected to full term, 1897. † Elected to fill vacancy, 1868. || Elected to fill vacancy, 1900.

Republicans in roman. 34; Democrats in italic. 16.

District.	NAME.	P. O. ADDRESS.	COUNTIES IN DISTRICT.	OCCUPATION.	NATIVITY.	Years in Iowa	Age.
32	Hubbard, E. H.	Sioux City	Woodbury	Lawyer	Indiana	32	50
8	Junkin, Joseph M.	Red Oak	Mills, Montgomery	Lawyer	Iowa	45	45
23	Lambert, Thomas	Sabula	Jackson	Publisher	Iowa	44	44
12	Lewis, W. R. *	Montezuma	Keokuk, Poweshiek	Lawyer	Ohio	42	64
49	Lister, George W.	Sibley	Lyons, O'Brien, Osceola, Sioux	Lawyer	Illinois	30	49
42	Lynona, D. A. *	Cresco	Howard, Winneshiek	Implement Dir.	Illinois	30	45
13	McIntire, W. A. *	Ottumwa	Wapello	Hardware Mer.	Iowa	50	50
4	Marais, Alexander	Corydon	Lucas, Wayne	Con. and Bldr.	Ohio	42	47
24	Moffit, John T.	Tipton	Cedar, Jones	Lawyer	Iowa	37	37
35	Nolan, Thomas F. †	Rallyclough	Dubuque	Farmer and Stk.	Ireland	49	60
45	Penrose, E. G. *	Tama	Benton, Tama	Merchant	Ohio	39	55
4	Perrin, William B. *	Nashua	Chickasaw, Floyd	Lawyer	Vermont	32	60
3	Porter, Claude R.	Centerville	Appanoose, Davis	Lawyer	Iowa	27	27
41	Smith, Fred N. †	Burlington	Des Moines	Farmer	Iowa	50	50
9	Smith, James A.	Osage	Mitchell, Winnebago, Worth	Lumber dealer	New York	30	48
11	Talman, W. B.	Oscarola	Clarke, Warren	Lawyer	West Virginia	48	50
20	Titus, G. M. *	Muscatine	Louisa, Muscatine	Lawyer	New York	27	44
15	Townsend, Fred	Albia	Marion, Monroe	Lawyer	Iowa	37	37
40	Trewin, James H.	Lansing	Allamakee, Fayette	Lawyer	Illinois	28	40
37	Wallace, Joseph *	Eldora	Hamilton, Hardin, Wright	Farmer and Stk.	Ireland	38	45
22	Wilson, J. I. *	Almont	Clinton	Farmer and Stk.	Iowa	42	42
1	Young, David A. *	Argyle	Lee	Farmer and Stk.	Illinois	39	47

* Elected to full term, 1897. † Elected to fill vacancy in 1895. ‡ Elected to fill vacancy, 1899. || Elected to fill vacancy, 1900.
 Republicans in roman, 34; Democrats in italic, 16.

RECAPITULATION.

Former Legislative Service—Alberson, House, 27 G. A.; Alexander, Senate, 27 G. A.; Alyn, S., 26, 27; Ball, H., 21; Blanchard, H., 25; S., 26, 27; Bolter, H., 11, 15, 16, 19, 20; S., 21, 22, 23, 24, 27; Brighton, H., 26, 27; Cheshire, S., 25, 26, 27; Classen, H., 26, 27; Craig, S., 25, 26, 27; Eaton, S., 25, 26, 27; Emmert, S., 27; Finch, H., 25, 26; S., 27; Garst, S., 25, 26, 27; Gorrell, S., 25, 26, 27; Griswold, H., 25, 26; Harriman, H., 24, 25; S., 26, 27; Hayward, S., 27; Healy, S., 26, 27; Hobart, S., 26, 27; Hubbard, H., 19; Junkin, S., 26, 27; Lambert, H., 26, 27; Lewis, S., 27; Lyons, S., 27; McIntire, S., 27; Nolan, H., 26, 27; Penrose, S., 25, 26, 27; Perrin, H., 17, 18; S., 25, 26, 27; Porter, H., 26, 27; Smith, H., 22, 23; Titus, S., 27; Trewin, H., 23; S., 26, 27; Wallace, S., 27; Wilson, H., 25, 26; S., 27; Young, S., 27.

Military Service—Alexander, captain Co. A, 31st Iowa Inf.; Blanchard, private Co. K, 28th Iowa Inf.; Classen, Co. D, 34th

Illinois Inf ; Craig, private Co. H, 88th Illinois Inf. ; Fitchpatrick, private Co. E, 3d Iowa Inf. ; Gorrell, assistant surgeon 129th Indiana Inf. ; Moffit, lieutenant-colonel 50th Iowa Inf. ; Perrin, private Co. B, 7th Squadron, 1st Rhode Island Cav. ; lieutenant 3d Bat. Light Artillery Vermont Vol ; Porter, sergeant-major 50th Iowa Inf

MARRIED—43. Single—Brighton, Crossley, Ferrin, 3. Widower—Blanchard, Bolter Finch, Lewis, 4

REPRESENTATIVES.

District	NAME.	P. O. ADDRESS.	COUNTIES IN DISTRICT.	OCCUPATION.	NATIVITY.	Years in Iowa.	Age.
80	Anderson, G. M.	Inwood	Lyon, O'Brien	Hardware Dlr	New York	24	38
87	Anderson, J. M.	Indianola	Warren	Newspaper Pub	Ohio	45	53
86	Ayers, F. E.	Lawler	Chickasaw	Lumber dealer	Iowa	40	46
30	Baker, M. N.	Anita	Cass	Farmer and Stk.	Illinois	45	53
53	Barkley, A. J.	Boone	Boone	Banker	Iowa	57	57
58	Barrett, James	Sioux City	Woodbury	Stone Contr'ct'r	England	12	45
82	Barringer, E. P.	Ruthven	Clay, Palo Alto	Banker and Stk	Wisconsin	28	42
19	Bengston, C. J.	Four Corners	Jefferson	Clergyman	Sweden	6	37
55	Bennett, A. T.	Manning	Carroll	Lawyer-banker	Massachusetts	30	44
11	Black, Charles W.	Malvern	Mills	Farmer	Ohio	27	50
62	Blake, F. J.	Fort Dodge	Webster	Lawyer	Iowa	34	34
8	Blakemore, W. D.	Bedford	Taylor	Ret. farmer	Ohio	32	55
56	Blume, Theodore C.	Denison	Crawford	Farmer	Illinois	19	38
87	Bowen, D. H.	Waukon	Alamakee	Phys. & Surg.	Wisconsin	23	49
34	Boysen, Asmus	Gray	Audubon	Farmer	Denmark	10	31
18	Buchanan, A. W.	Ottumwa	Wapello	Grn. merchant	New Jersey	29	51
33	Byers, A. W.	Harlan	Shelby	Lawyer	Wisconsin	26	42
43	Caldenwood, W. H. *	Eldridge	Scott	Farmer	Iowa	37	37
20	Campbell, Thos. F.	Mt. Pleasant	Henry	Ret. farmer	Indiana	48	54
37	Carr, George H.	Des Moines	Polk	Lawyer	New York	22	46
79	Carter, Charles W.	Rock Valley	Sioux	Ret. L. & F.	Illinois	21	46
63	Clark, R. G.	Webster City	Hamilton	But. E., Plr.	Massachusetts	27	38
36	Clarke, George W.	Adel	Dallas	Lawyer	Indiana	43	47
59	Coburn, George F.	Fielding	Cherokee	Farmer	Illinois	24	43
50	Cold, J. F. G.	Berlin	Tama	Farmer	Germany	32	59
70	Conroy, I. W.	Elkport	Clayton	Farmer	Iowa	32	39
78	Cottrell, J. C.	Kingsley	Plymouth	Farmer	New York	30	39
83	Cowles, Gardner	Algona	Kossuth	Real Estate	Iowa	38	38

Republicans in roman, 34; Democrats in italic, 16.

Distric	NAME.	P. O. ADDRESS.	COUNTIES IN DISTRICT.	OCCUPATION.	NATIVITY.	Years in Iowa.	Age.
13	Crouse, Clinton S.	Prescott	Adams	Farmer	Pennsylvania	24	53
1	<i>Cruikshank, J. P.</i>	Fort Madison	Lee	Financial Agt.	Iowa	45	45
10	<i>Davis W. T.</i>	Hamburg	Fremont	Mer. & Fmr.	Indiana	33	48
21	<i>Dodds, Wm. D.</i>	Danville	Des Moines	Farmer	Iowa	29	70
3	<i>Downing, N. B.</i>	Drakesville	Davis	Farmer	Pennsylvania	61	70
48	Dows, William G. W.	Cedar Rapids	Linn	Real estate.	Iowa	35	35
68	Dunham, George W.	Manchester	Delaware	Lawyer	Iowa	42	42
90	Eaton, Willard L.	Osage	Mitchell	Lawyer	Iowa	42	42
73	Edwards, M. F.	Parkersburg	Butler	Lawyer	Pennsylvania	51	51
6	Eiker, B. L.	Decatur	Decatur	Physician	Iowa	41	41
64	Furry, Mark J.	Alden	Hardin	Lawyer	Iowa	28	28
14	Gibson, John	Creston	Union	Banker	Iowa	37	37
9	Graft, Val.	Clarinda	Page	Merchant	Ohio	43	50
45	<i>Hansmann, Anton.</i>	De Witt	Clinton	Farmer	Germany	31	57
49	Harbert, D. K.	Shellsburg	Benton	Farmer	Germany	37	64
16	Hasselquist, K. A.	Chariton	Lucas	Banker	Iowa	42	42
38	Hawk, William W.	Colfax	Jasper	Phys and Sur.	Sweden	39	49
54	Head, Mahlon	Jefferson	Greene	Banker	Ohio	45	56
46	Hillsinger, George E.	Sabula	Jackson	Banker	Ohio	44	64
5	Hinkle, George W.	Harward	Wayne	Lawyer-cashier	Iowa	25	25
46	Hughes, Jr., John	Williamsburg	Iowa	Physician	Indiana	45	50
84	Hurn, D. W.	Clear Lake	Cerro Gordo	Lumber dealer	Ohio	43	58
21	<i>Jaeger, Louis M.</i>	Burlington	Des Moines	Lawyer	Wisconsin	21	43
31	Jenks, John H.	Avoca	Pottawattamie	Cigarmaker	Iowa	41	41
25	Jones, W. G.	Oskaloosa	Mahaska	Banker	Massachusetts	21	44
2	Keck, Joseph A.	Utica	Van Buren	Lawyer	Iowa	38	38
17	Kendall, N. E.	Albia	Monroe	Farmer	Pennsylvania	53	72
76	Kent, John B.	Rolle	Humboldt, Pocahontas	Real Es. Frmer	Iowa	31	31
65	Kerr, William G.	Grundy Center	Grundy	Lawyer	Ohio	37	40
51	Kimball, Thomas	Lamoille	Marshall	Lawyer	Iowa	28	28
32	<i>Kirkwood, J. E.</i>	Missouri Valley	Harrison	Merchant-Frmr	Massachusetts	30	53
41	<i>Koonitz, George W.</i>	Iowa City	Johnson	Merchant-Stk	Iowa	38	38
91	Koto, Paul O.	Forest City	Winnebago, Worth	Banker	Pennsylvania	45	54
22	Letts, Hilton M.	Columbus Jc.	Louisia	Druggist-Vt. S.	Wisconsin	18	44
39	Lyman, J. P.	Grinnell	Poweshiek	Farmer	Iowa	42	42
69	<i>McAfee, James A.</i>	Luxemburg	Dubuque	Farmer-teacher	New York	39	58
67	McCurdy, T. E.	Hazleton	Buchanan	Banker	Iowa	28	28
45	<i>McGinn, F. P.</i>	Clinton	Clinton	Lawyer	Ohio	34	53
					Iowa	29	29

1	Marshall, S. T.	Keokuk	Lee	Lawyer	Iowa	30
71	Miller, Christian	Elgin	Fayette	Farmer	Switzerland	43
44	Miller, Thomas B	Stanwood	Cedar	Retired farmer	Ohio	58
51	Myers, W. H. H.	Milford	Dickinson, Emmet, Osceola	Grain dealer	Indiana	48
42	Nicklaus, Henry E.	Wilton Junction	Muscataine	Merchant	Iowa	39
89	Overfield, Elmer E.	Elma	Howard	Phys. and Sur.	Iowa	37
74	Patton, D. J.	Hampton	Franklin	Farmer	Pennsylvania	63
4	Fayne, F. S.	Centerville	Appanoose	Lawyer	Iowa	31
7	Penttiss, P. L.	Delphos	Pottawattamie	Physician	Indiana	10
31	Putnam, G. M.	Carson	Winneschiek	Farmer	New Hamp.	26
88	Roome, John S.	Calmar	Woodbury	Phys. & Sur.	Canada	32
58	Santee, I. B.	Danbury	Dubuque	Banker	W. Virginia	16
69	Sauer, Edmund J.	Dubuque	Ida, Monona	Mechanic	Illinois	37
28	Scott, W. J.	Booneville	Madison	R. E. & L.	Pennsylvania	22
26	Shambaugh, John	Onslow	Jones	Farmer	Ohio	44
47	Sokol, F. J.	Sac City	Sac	Lumber Dctr.	Bohemia	26
60	Stallcop, Charles E.	Clive	Polk	Teacher	Minnesota	18
37	Stewart, Chas. W.	Red Oak	Montgomery	Farmer	Indiana	32
12	Stratton, Cyrus L.	Lisbon	Linn	Farmer	Ohio	27
48	Stuckslager, W. C.	Waverly	Bremer	Banker	Iowa	30
72	Sweet, Burton E.	Osceola	Clarke	Lawyer	Iowa	31
15	Temple, M. I.	Havenport	Scott	Lawyer	W. Virginia	26
43	Theophilus, Wm.	Charles City	Floyd	Farmer	Wales	31
85	Towner, W. B.	Lohrville	Calkoun	Phys. & Surg.	Vermont	35
61	Townsend, D. J.	Maxwell	Story	Farmer	Illinois	30
52	Veneman, Wm. J.	Pella	Marion	Farmer	Indiana	50
26	Warren, J. L.	Britt	Hancock, Wright	Lawyer	Iowa	39
75	Way, Thomas A.	Marathon	Buena Vista	Banker	Illinois	32
77	Wilson, A. J.	Washington	Washington	Bkr. & G. Dir.	Iowa	38
23	Wilson, Charles J.	Hedrick	Keokuk	Lawyer	Iowa	49
24	Wilson, James	Macksburg	Madison	Farmer	Ireland	31
29	Wilson, J. M.	Cedar Falls	Black Hawk	Farmer	Indiana	55
66	Wise, Chas. A.	Stuart	Guthrie	Banker	Germany	52
35	Wright, Nate			Farmer	Indiana	50

*Elected to fill vacancy, 1900.

Republicans in roman, 81. Democrats in italic, 19.

RECAPITULATION

Former legislative service.—Anderson, G. M., House, 27 G. A.; Baker, H., 27; Barrett, H., 27; Blake, H., 27; Blume, H., 27; Bowen, H., 26, 27; Byers, H., 25, 26; Carr, H., 27; Clark, R. G., H., 27; Davis, H., 27; Downing, H., 18, 19, 27; Dows, H., 27; Eaton, H., 27; Gilson, H., 27; Hansmann, H., 27; Harbert, H., 27; Hinkle, H., 27; Hughes, H., 27; Jaeger, H., 27; Koontz, H.,

27; Letts, H., 27; McCurdy, H., 27; McGinn, H., 27; Miller, Christian, H., 27; Miller, Thos. B., H., 27; Overfield, H., 27; Prentiss, H., 26, 27; Putnam, H., 26, 27; Santee, H., 27; Sauer, H., 27; Shambaugh, H., 27; Stallcop, H., 27; Stewart, H., 27; Temple, H., 26; Theophilus, H., 22; Townner, H., 27; Veneman, H., 27; Wilson, James, H., 27.

Military service.—Baker, private, 44th Iowa Inf.; Barkley, private, 32d Iowa Inf.; Black, sergeant 32d Ohio Vet Vol. Inf., Blake-more, private, Co. A, 1st Ohio Cav., Campbell, private, Co. K, 4th Iowa Cav.; Cold, Co. A, 177th Ohio Inf., Downing, private, Co. E, 3d Missouri Cav., Mexican war; Capt. Iowa Line Guards; Dows, colonel 49th Iowa Inf., Spanish-American war; Graff, sergeant Co. G, 12th Missouri Cav.; Hawk, private, 33d Iowa Inf.; Head, second-lieutenant Co. F, 16th Iowa Inf.; Hinkle, private; Co. I, 45th Iowa Inf.; Hughes, sergeant Co. G, 28th Iowa Inf.; Keck, captain Home Guards; Kent, sergeant, Co. H, 7th U. S. Inf.; Lyman, corporal 16th Iowa Inf.; McCurdy, private Co. I, 12th Illinois Inf.; Miller, Thomas B., private 16th Ohio Inf., also 1st Wisconsin Bat.; Myers, first sergeant Co. H, 38th Iowa Inf.; Putnam, first sergeant Co. A, 75th Illinois Inf.; Veneman, corporal Co. B, 29th Iowa Inf.; Wilson, C. J., first lieutenant, Com. of Sub., 50th Iowa Inf.; Wilson, J. M., private Co. I, 4th Iowa Cav.

Married—88. Single—Conley, Eiker, Furry, Hilsinger, McAleer, McGinn, Marshall, Overfield, Sweet—9 Widowers—Ander-son, Calderwood, J. M. Stratton—3.

SENATE ORGANIZATION

- Lieutenant-Governor*—J. C. Milliman, of Harrison county
Lieutenant-Governor's Clerk—Fred C. McCutcheon
President pro tempore—W. F. Harriman, of Franklin county.
Secretary—Dr. George A. Newman, of Black Hawk county.
First Assistant Secretary—S. D. Alexander, of Madison county
Second Assistant Secretary—T. P. Emmons, of Bremer county.
Engrossing Clerk—Miss Lois M. Rigby, of Scott county.
Enrolling Clerk—Miss Olive Conger, of Wayne county
Journal Clerks—H. C. Lounsberry, of Marshall county, and Cecil Dixon, of Calhoun county.
Sergeant-at arms—Capt. E. C. Collins, of Hancock county
File Clerk—E. H. Schenck, of Decatur county.
Bill Clerk—Miss Leta Holman, of Buchanan county.
Postmistress—Mrs. Viola Cook of Carroll county.
Chief Doorkeeper—John H. Serene, of Allamakee county
Assistant Doorkeepers—G. W. Evans, Robert B. Baird, John Weaver, Samuel Salts, Guy E. Logan, Jacob Fisch, V. A. James and B. C. Armstrong.
Janitors—Jeff Logan, W. J. Jones and C. H. Comley.
Lieutenant-Governor's Page—Leroy Kinch.
Pages—Cecil Salisbury, Burt Canfield, Wm. Maher and M. Gunspou.

HOUSE ORGANIZATION.

- Speaker*.—D. H. Bowen, of Allamakee county.
Speaker's Clerk.—C. R. Benedict, of Shelby county
Chief Clerk.—S. M. Cart, of Warren county
First Assistant.—John A. Cook, of Franklin county.
Second Assistant.—W. J. Hanlon, of Chickasaw county.
Engrossing Clerk.—Mrs. Mollie C. Heist, of Wayne county
Enrolling Clerk.—Miss Clara Kellar, of Louisa county.
Journal Clerk.—A. U. Swan, of Warren county.
Assistant Journal Clerk.—Roy E. Burns, of Clarke county.
Assistant Postmistress.—Miss Jennie Bryce, of Palo Alto county.
Bill Clerk.—Miss Bessie Conger, of Washington county.
File Clerk.—A. W. Parsons, of Sioux county.
Sergeant-at-Arms.—P. E. Greer, of Page county.
Chief Doorkeeper.—Thad. W. Maxon, of Cedar county
Assistant Doorkeepers.—L. M. Randles, Albert Reed, J. D. Ludwig, F. M. Hart, S. A. Sparks, T. M. Hazelton, Will Keys, Bert E. Barnes, and S. J. Matthews.
Janitors.—Nathan Middleton, C. W. Carter, Edward Burke, and Wm. Baily.
Pages.—Hoyt Russell, Norman Robinson, Clarence Miller, Roland G. McCurdy, Harry Abramson, Roy Parsons, Anna Murphy, Henry Halderman, Joseph Felsman, John J. Allison, and Larkin Crawford.

Other State Departments, Commissions, Etc.

DEPARTMENT OF AGRICULTURE.

EX-OFFICIO MEMBERS.

The governor of the state—Leslie M. Shaw.

The president of the State College of Agriculture and Mechanic Arts—W. M. Beardshear, Ames.

The state dairy commissioner—Byron P. Norton, Cresco.

The state veterinarian—James I. Gibson, Denison.

OFFICERS.

President—R. J. Johnston, Humboldt.

Vice-president—J. C. Frasier, Bloomfield.

Secretary—George H. Van Houten, Lenox, Taylor county.

Assistant secretary—J. C. Simpson, Knoxville.

Treasurer—G. D. Ellyson, Des Moines.

DIRECTORS.

First Congressional District—J. P. Manatrey, Fairfield.

Second Congressional District—C. W. Phillips, Maquoketa.

Third Congressional District—W. C. Brown, Clarion.

Fourth Congressional District—R. T. St. John, Riceville.

Fifth Congressional District—S. B. Packard, Marshalltown.

Sixth Congressional District—T. C. Legoe, What Cheer.

Seventh Congressional District—M. J. Wragg, Waukee.

Eighth Congressional District—W. W. Morrow, Afton.

Ninth Congressional District—M. McDonald, Bayard.

Tenth Congressional District—J. W. Wadsworth, Algona.

Eleventh Congressional District—C. E. Cameron, Alta.

Directors from even numbered districts serve two years; those from odd numbered districts one year. At subsequent annual conventions vacancies in the list of directors shall be filled for two years.

Officers are elected for a term of one year.

Annual convention second Wednesday in December each year.

BOARD OF HEALTH

J. C. SHRADER, *President*, Iowa City.

J. F. KENNEDY, *Secretary*, Des Moines.

CHARLES W. MULLAN, *Attorney General, ex-officio*, Des Moines.

JAMES I. GIBSON, *State Veterinary Surgeon, ex-officio*, Denison.

WARREN DICKINSON, *Civil Engineer*, Des Moines.

TERMS EXPIRE

J. C. SHRADER, Iowa City (Regular).....	January 31, 1902
WALTON BANCROFT, Keokuk (Homeopathic).....	January 31, 1903
CHARLES B. ADAMS, Sac City (Homeopathic).....	January 31, 1904
JOHN A. MCKLVEEN, Chariton (Eclectic).....	January 31, 1905
HENRY MATTHEY, Davenport (Regular).....	January 31, 1906
ROBERT E. CONNIFF, Sioux City (Regular).....	January 31, 1907
FRED W. POWERS Reinbeck (Regular).....	January 31, 1908

Regular meetings of the board, first Wednesday of February, May, August and November.

STATE BOARD OF MEDICAL EXAMINERS.

President.—W. BANCROFT, Keokuk.

Secretary and Treasurer.—J. F. KENNEDY, Des Moines.

Members.—The physicians of the State Board of Health.

Examinations held two weeks preceding the meetings of the Board of Health.

Correspondence relating to practice of medicine should be sent to the secretary of this board.

Every person practicing medicine or osteopathy in the state is required to procure a certificate from this board.

Every physician itinerating within the state is required by section 2581 of the code to procure a special license.

The board is authorized to issue two classes of certificates:

First, to *physicians*, under sections 2576 and 2582 of the code, and *second*, to *Osteopaths*, under chapter 69, laws Twenty-seventh General Assembly.

There is no provision in the law for issuing permits to practice midwifery.

COMMISSIONERS OF PHARMACY

TERMS EXPIRE

<i>President.</i> —*N. T. HENDRIX, Columbus Junction.....	April 23, 1901
<i>Vice-President</i> —FLETCHER HOWARD, Des Moines.....	April 23, 1902
W. L. LELAND, Hawarden.....	April 23, 1903
<i>Secretary.</i> —CHARLES W. PHILLIPS, Jackson county; postoffice, Des Moines.	

Members of the board are appointed for a term of three years, one member each year. Every person who shall desire to conduct the business of selling at retail, compounding or dispensing drugs, etc., for medical use, must first be examined by said board and their names registered in a book kept by the board for that purpose, showing also his residence, together with the date of issuing certificate.

*Mr. Hendrix has been re-appointed by the governor for the term ending April 23, 1904.

Fee for examination and certificate, \$5.

Graduates of recognized schools of pharmacy may be registered without examination. Fee for registration and certificate, without examination, \$2.

The following law relates to itinerant vendor's license:

SEC. 2594. Itinerant vendors of drugs—Any itinerant vendor of any drug, nostrum, ointment, or appliance of any kind for the treatment of any disease or injury, and all those who by any method publicly profess to treat or cure diseases, injury or deformity, shall pay to the treasurer of the commission of pharmacy an annual fee of \$100, upon the receipt of which the secretary of the commission shall issue a license for one year from its date. Two thousand dollars annually of the money arising from the license fund, or so much as may be needed, shall be devoted to defraying the expenses of the commission, and any balance remaining shall be paid into the state treasury. Said commission shall on the first day of January of each year, make a verified and itemized statement in writing to the auditor of state, of all receipts and expenditures of money coming into their hands by virtue of their office. Any violation of this section shall be a misdemeanor, and any person shall, upon conviction thereof, pay a fine of not less than \$100, nor more than \$200. In actions or prosecutions under this chapter, it need not be proven that the defendant has not a license, but such fact shall be a matter of defense.

BOARD OF EDUCATIONAL EXAMINERS.

President—RICHARD C. BARRETT, A. M., State Superintendent of Public Instruction, *ex officio*.

Members of the Board—

George E. McLean, A. M., PH. D., LL. D., President State University, *ex officio*.

Homer H. Seerley, A. M. President State Normal School, *ex officio*.

TERM EXPIRES.

Elizabeth Hughes, Cedar Falls..... November 21, 1900
Hamline H. Freer, A. M., Mt. Vernon..... November 26, 1902

Two members of the board, one of whom shall be a woman, are appointed by the Governor for terms of four years, and are not eligible for reappointment.

The board holds annually at least two public examinations of teachers, and a full record of their proceedings, as well as a complete register of all persons to whom certificates and diplomas are issued, is kept by the board.

The new code makes provision for a certificate to primary teachers of acknowledged ability and of successful experience. The holder of this certificate is authorized to teach in first, second and third grades in public schools in the state for a period of five years.

Special certificates, valid for five years, are issued in music, drawing, penmanship, German, English, etc., for each of which a fee of \$3.00 is required.

Persons holding a certificate from the board are authorized, for a term of five years, to teach in any public school of the state and those having a state diploma are authorized to teach during life.

Fee for state certificate \$3, and for state diploma, \$5; fees when collected to be paid into the state treasury. If, however, an applicant shall fail in the examination; one-half of the fees is returned.

IOWA STATE LIBRARY.

BOARD OF TRUSTEES (EX-OFFICIO).

HON. LESLIE M. SHAW, Governor, and President of the Board.

HON. W. B. MARTIN, Secretary of State

HON. R. C. BARRETT, Superintendent of Public Instruction.

HON. JOSIAH GIVEN,

HON. SCOTT M. LADD,

HON. CHARLES M. WATERMAN,

HON. HORACE E. DEEMER,

HON. JOHN C. SUERWIN,

HON. EMLIN MCCLAIN,

JOHNSON BRIGHAM, State Librarian and Secretary.

} Judges of the Supreme Court.

The Iowa state library is an outgrowth of the library of the territory of Iowa, founded by congress in 1838. In 1846 the state assumed control, but not until 1872 was the state library organized, with an *ex-officio* board of trustees and a state librarian.

The library then aggregated 14,500 volumes. In 1884, the library was removed from the old capitol to the new.

The library accession list, on the 1st of January, 1901, included 66,690 volumes, exclusive of the 4,976 volumes belonging to the traveling library department. The grand total of volumes accessioned in the state library is 71,666.

The law department of the library has, during the past year, been greatly strengthened by the addition of a complete set of the British Colonial Reports. There are not a half dozen sets of these valuable reports in the United States. The growing prominence of British Colonial legislation and of colonial questions in international law makes this a timely and most valuable addition to the library.

The last General Assembly consolidated the miscellaneous portion of the State Library with the Historical department, the transfer of books to be made on the 1st day of January, 1901, "or at such later date as the trustees may direct." The consolidation law merged the library board and that of the historical department, the personnel of the two boards being in fact identical. The new law provides an annual appropriation of \$2,500 for the law department and \$10,000 for both the miscellaneous department of the State Library and the Historical department, the Board to determine the relative needs of the two departments.

The Traveling Library department, having an annual appropriation of \$2,000, now has ninety libraries, of fifty books each, and over 1,000 volumes for special use. The special loan branch of the department, created about two years ago, has been found to meet the wants of clubs, scholars, and students, and has been adopted as a part of Iowa's traveling library system.

HISTORICAL DEPARTMENT.

Board of Trustees.—Gov. L. M. SHAW.

Chief Justice JOSIAH GIVEN.

Judge C. M. WATERMAN.

Judge SCOTT M. LADD.

Judge JOHN C. SHERWIN.

Judge H. E. DEEMER.

Judge EMLIN MCCLAIN.

Hon. W. B. MARTIN, Secretary of State.

Hon. R. C. BARRETT, Superintendent of Public Instruction.

CHARLES ALDRICH, A. M., *Curator and Secretary.*

As now organized, this department dates from the first day of July, 1892. Its chief purpose is the collection of historical data relating to our own state and the territory of the middle west of which it originally formed a part. So far as literature is concerned special efforts are made to collect Iowa newspapers from the earliest dates to the present time; works of state and general western and national history and genealogy; works on the slavery question and the war for the union; histories of all our wars from the earliest times; reports upon the census of both state and nation; works relating to the North American Indians; county histories; earlier and later maps; Iowa pamphlets; biographies of our notable men and women, printed or in manuscript; written or printed documents relating to early settlers and settlements; reports, catalogues and broadsides relating to the churches, educational and benevolent institutions of the state; in short, every species of data which can throw light upon local, state or western history.

The department publishes *The Annals of Iowa*, an illustrated quarterly historical magazine of eighty pages, which will enter upon its ninth year with the number for April, 1901. This is made up of original contributions in history and biography. By direction of the trustees it is sent free to every organized library in our state. Its price to subscribers is \$1 per year.

In addition to *The Annals*, the Historical Department is to be credited with the following publications, viz.: Four biennial reports; "John Brown and Other Sketches," by Hon. Irving B. Richman, late United States Consul-General to Switzerland; The First Census (two pamphlets) of the counties of Dubuque and De Moine, taken in July, 1836,—edited by Dr. Benjamin F. Shambaugh, of the State University of Iowa, and "The Laws of Iowa, 1838-9." The last work (634 pp. octavo) is a verbatim reprint of the original publication. It is expected that the department will publish during the year 1901 "A History of the Iowa Constitution," by Dr. Shambaugh; the "Proceedings of the Fort Dodge Iowa Claim Club," and the hitherto unpublished Journals of the Council and House of Representatives of the extra session of 1840.

The department has secured forty-four fine oil portraits of distinguished Iowans, the most of which are now on exhibition in the art gallery of the new historical building. As works of art many of these possess high value. Several more are promised in the near future.

The historical department has been supported by a permanent appropriation of \$6,000 per annum. To this an addition of \$4,000 was made by the legislature, for the current biennial period.

Up to November 1, 1900, the collections of the department included the following.

Bound volumes of newspapers.....	2,271
Newspapers and periodicals coming to the department.....	366
Total number of miscellaneous books in the library	5,221
Total number of pamphlets in the library.....	4,464

Also a large collection of autograph letters, manuscripts and portraits of notable people in all parts of the world.

An act of the Twenty-sixth General Assembly authorized the Executive Council to procure a site for and proceed to the erection of a State Historical Building for these rapidly accumulating collections. That body, however, appropriated only \$25,000, stipulating that this sum should complete the structure. The Executive Council, deeming the appropriation inadequate for the purpose, procured a site but proceeded no further, referring the matter

to the Twenty-seventh General Assembly (1898). This latter body increased the appropriation \$30,000. It also provided that the site, which had cost \$4,300, should be held as the site for the arsenal, and that the sum of \$15,000, to be realized from the sale to the city of the old arsenal property, should be devoted to the purchase of a new site for the Historical Building. The Executive Council, as a commission, to which Mr. Charles Aldrich had been added by the General Assembly, proceeded to purchase a site on the northeast corner of Eleventh street and Grand avenue, and let the contract for the erection of the west wing of the proposed structure.

The corner-stone of the new building was laid by Governor Shaw, with appropriate ceremonies, May 17, 1899, and thereafter the work of construction was pushed as rapidly as possible to completion. All the collections of the Historical Department—including the Museum—previously located in the southeast corner of the capitol building, in three of the basement rooms, were transferred to their new quarters in January, 1900. The work of permanently arranging these collections has since been proceeding as rapidly as the conditions of the building and the reception of furniture would permit. The edifice is a fine and commodious one, and thoroughly equipped with modern appliances.

HORTICULTURAL SOCIETY

President—M. J. WRAGG, Waukee.
Vice-President—N. K. FLUKE, Davenport.
Secretary—WESLEY GREENE, Davenport.
Treasurer—ELMER M. REEVES, Waverly.
Librarian—WESLEY GREENE, Davenport.

DIRECTORS

First District—C. G. Blodgett, Mt. Pleasant.
Second District—Abner Branson, New Sharon
Third District—Silas Wilson, Atlantic
Fourth District—William Langham, Cedar Rapids
Fifth District—W. O. Willard, Grinnell.
Sixth District—A. L. Plummer, Ivy.
Seventh District—B. Shontz, Correctionville
Eighth District—R. P. Speer, Cedar Falls.
Ninth District—B. F. Ferris, Hampton.
Tenth District—P. F. Kinne, Storm Lake
Eleventh District—W. A. Burnap, Clear Lake.
Twelfth District—Eugene Secor, Forest City.

Terms of members from even numbered districts will expire in 1901; those of odd numbered districts in 1902.

Annual meetings of the society are held the second Tuesday of December of each year.

The society publishes an annual report full of valuable and interesting papers.

The object of this society is the promotion and encouragement of horticulture and arboriculture in the state by the collection and dissemination of practical information regarding the cultivation of such fruits, flowers and trees as are best adapted to the soil and climate of the state. The rooms of the society are kept open at all times for the reception of visitors. All communications on horticultural topics will be promptly answered by the secretary. Next annual meeting the second Tuesday in December, 1901.

IOWA GEOLOGICAL SURVEY.

Geological Board:

HON. L. M. SHAW, Governor of Iowa.
 HON. F. F. MERRIAM, Auditor of State.
 DR. GEORGE E. MCLEAN, President of State University of Iowa.
 DR. WM. M. BEARDSHEAR, President of Iowa State College.
 PROF. F. A. VEBLEN, President of Iowa Academy of Sciences.

Geological Corps:

SAMUEL CALVIN, State Geologist.
 A. G. LEONARD, Assistant State Geologist.
 J. B. WEEMS, Chemist.
 S. W. BEYER,
 W. H. NORTON,
 J. A. UDDEN,
 T. H. MCBRIDE,
 F. A. WILDER,
 IRA A. WILLIAMS,
 BENJAMIN L. MILLER,
 THOMAS J. SAVAGE, } Special assistants.
 NELLIE E. NEWMAN, Secretary.

Since its organization in 1892, the Iowa Geological Survey has issued ten reports, including eight annual and two special reports. It has surveyed and mapped forty-six counties, with an area of 26,725 square miles. Reports have been prepared on the physiography, geology and natural resources of these counties, special attention being given to their economic products, such as coal, clay and building stone. Special reports have also been prepared on the

coal deposits, gypsum, lead and zinc, artesian wells, and building stones of the state.

STATE OIL INSPECTORS.

Appointed by the Governor. Term two years. Terms expire June, 1902. Compensation, fees not to exceed \$100 per month.

H. M. PICKELL, Des Moines.	F. O. UDALL, Dubuque.
LOUIS WEINSTEIN, Burlington	C. F. GULLIXSON, Bode
J. B. M. BISHOP, Toledo.	THEO. GUITAR, Council Bluffs.
W. D. HARTMAN, Waterloo.	C. K. MEYERS, Mason City.
FRANK J. YOUNG, Denison.	WILLIAM A. WELCH, Oto.
JOHN O'KEEFFE, Creston.	CHAS. H. HARE, Oskaloosa.
SIMON H. BAUMAN, Mt. Vernon.	ADAM CRAWSHAW, Clinton

STATE BOARD OF EXAMINERS OF MINE INSPECTORS.

Appointed by the Executive Council, for a term of two years. Terms expire January 25, 1900. Compensation, \$5 per diem.

FLOYD DAVIS, engineer.....	Des Moines
ALEXANDER DARGAVEL, operator.....	Centerville
JAMES E. STOUT, operator.....	Des Moines
JOHN OWENS, miner.....	Beacon
JOSEPH W. LEWIS, miner.....	Hiteman

STATE INSPECTORS OF BOATS.

Appointed by the Governor. Term two years. Terms expire May, 1902. Compensation, fees.

ALONZO JENKS, Leon.....	Decatur county
CHARLES A. BEEBE, Mason City.....	Cerro Gordo county
RICHARD N. WILCOX, Ottumwa.....	Wapello county
ARTHUR E. ARP, Okoboji.....	Dickinson county
DAVID D. FLEMING, Des Moines.....	Polk county
JOHN A. REED, Humboldt.....	Humboldt county

STATE BOARD OF VETERINARY MEDICAL EXAMINERS.

Appointed by the Governor. Term three years. Compensation, \$5 per diem.

	TERMS EXPIRE
WILLIAM A. HECK, President, Maquoketa.....	July 31, 1903
SAMUEL H. JOHNSTON, Treasurer, Carroll.....	July 31, 1902
HENRY E. TALBOT, Secretary, Des Moines.....	July 31, 1901

STATE BOARD OF DENTAL EXAMINERS.

Appointed by the Governor. Term five years. Compensation, \$5 per diem.

TERMS EXPIRE.

T. L. JAMES, President, Fairfield.....	August 1, 1904
F. A. LEWIS, Secretary and Treasurer, Ottumwa.....	August 1, 1905
F. P. WEBBER, Cherokee.....	August 1, 1903
E. L. BROOKS, Vinton.....	August 1, 1901
J. S. KULP, Muscatine.....	August 1, 1902

STATE FISH AND GAME WARDEN.

Appointed by the Governor. Term three years. Term expires March 31, 1900.
Salary, \$1,500.

GEORGE E. DELAVAN, Emmet county; postoffice, Estherville.

DEPUTY WARDENS.

Appointed by the State Fish and Game Warden.

Frank McKinna.....	Osage	P. C. Koll.....	Walnut
David Horner.....	Mitchell	B. C. Davis.....	Fort Madison
Capt. J. S. McKinley.....	St. Ansgar	Charles H. Severance.....	Belmond
Miller A. Shelton.....	Bloomfield	F. M. Bauhman.....	Breda
B. E. Reeves.....	Livermore	William Boyer.....	Decorah
R. N. Carper.....	Audubon	F. H. Alson.....	Decorah
G. Tomassen.....	Pella	William Houston.....	Glenwood
W. F. Harkness.....	Cedar Rapids	Frank Lamott.....	Elkader
George Bockney.....	Cedar Rapids	Wesley Davenport.....	Rutland
Lee Bryan.....	Cumberland	James H. McGhee.....	Waukon
F. E. Johnson.....	Burlington	William Collins.....	Little Sioux
James Price.....	Clear Lake	Charles Mitchell.....	Mt. Pisgah
J. K. Winfrey.....	Runnells	W. H. Humphreys.....	Ida Grove
Jacob Horner.....	Northwood	C. J. Pesch.....	Emmetsburg
O. P. Waterbury.....	Nora Springs	Charles Krieg.....	Mallard
Eugene F. Keeney.....	Carlisle	Ed. C. Brown.....	Council Bluffs
A. K. Lowmsberry.....	Storm Lake	Morris Riley.....	Bancroft
E. E. McPeck.....	Winfield	A. Ballou.....	Forest City
William Rainbow.....	Lake View	H. C. Hunter.....	Dyersville
George A. Oliver.....	Opawa	James S. Price.....	Plover
R. J. Love.....	Dubuque	Eugene Hageman.....	Independence
George Albrand.....	Moscow	Andrew Donovan.....	Independence
Clint Shadle.....	Clinton	A. Littlejohn.....	Independence
Albert Harris.....	Riceville	Thomas McGowan.....	Independence
Dr. S. C. Kirby.....	Grand Junction	O. E. Finnuff.....	Independence
J. M. Bessmer.....	Waverly	T. D. McDonald.....	Eldora
A. A. Cole.....	Nevada	Henry Green.....	Spencer
J. W. McAllister.....	Emmetsburg	Joseph Lee.....	Marion
J. B. Connors.....	Albia	John Dansdell.....	What Cheer
Geo. M. Davis.....	Rei-beck	A. M. Farmer.....	Lake Mills
Theo. Grove.....	New Hampton	John Osborn.....	Center Point
Frank Delmege.....	Creston	O. S. Corey.....	Hiteman
J. S. White.....	Humboldt	H. H. Hond.....	Chrystal Lake
Edwin Hinton.....	Goldfield	P. C. Johnson.....	Dexter
George J. Stillwell.....	Farmington	C. A. L. Loomis.....	Cresco
F. L. Wheeler.....	Audubon	W. H. Green.....	Knoxville
J. H. Hale.....	Audubon	W. H. Ehrhardt.....	Osceola
A. H. Counts.....	Webster City	T. J. Phelps.....	Hampton
Ora Newman.....	Webster City	H. K. Phelps.....	Hampton
F. M. Rhoads.....	Leon	M. S. Leaning.....	Clarinda

DEPUTY FISH AND GAME WARDENS—CONTINUED.

P. W. Tellier.....	Gilmore City	Frank M. Williams.....	Rock Rapids
Henry Miguel.....	Okoboji	S. H. Moore.....	Jolly
George Osterson.....	Ruthven	A. F. Ruby.....	Lake Mills
W. C. Cook.....	Ruthven	H. J. Barrick.....	Iowa Falls
N. J. Harvey.....	Ankeney	A. J. Morgan.....	Iowa Falls
H. Fait.....	Perry	J. W. Nuckols.....	Des Moines
B. E. Nefsgar.....	Crandall's Lodge, Sp. Lk	Hans Moulitzen.....	Lakeview
A. H. Green.....	Clear Lake	T. H. Taylor.....	Emmettsburg
William Duncan.....	Clarinda	M. W. Law.....	Waterloo
William Krout.....	Clarinda	E. M. Thompson.....	Madrid
W. R. Kline.....	Leon	Luther Woods.....	Muscatine
L. B. Hamilton.....	Parkersburg	Will Mutzkee.....	New Hartford
Mace Burnett.....	Iowa City	William Morrison.....	Perry
M. A. Marshall.....	Iowa City	James Daniels.....	West Union
George E. Lee.....	Decorah	W. W. Berry.....	Grinnell
J. H. Wiley.....	West Liberty	J. A. Kidd.....	Creston
F. S. Small.....	Wapello	William Shaw.....	Green Island
Henry Schammeber.....	Carroll	Elmer Reed.....	Montrose
L. O. Scott.....	McCallsburg	Ole Olson.....	Gordell
Charles Ponch.....	Algona	George Bethel.....	Davenport
A. C. Woodward.....	Decatur	".....	Jackson and Jones counties
Peter Diltmer.....	Fort Dodge	W. S. Perkins.....	Sioux Rapids
Ray Kitchen.....	Wooden	A. S. Peterson.....	Spirit Lake
Joseph Crees.....	Grand River	Charles H. Swift.....	Sabula
W. H. Jackson.....	Loveland	J. B. Oliver.....	Des Moines
Charles Glass.....	Iowa Lake	L. B. Thomas.....	Des Moines
Charles Churchill.....	Armstrong	F. C. Williams.....	Estherville
Charles Carr.....	Oskaloosa	James Whitchill.....	Gillert's Grove

SUPERINTENDENT OF WEIGHTS AND MEASURES.

Appointed by the Governor. Salary, \$50 per annum.

PROF. L. G. WELD, Johnson county; postoffice, Iowa City.

STATE VETERINARY SURGEON.

Appointed by the Governor. Term expires April 26, 1902. Compensation, \$5 per diem.

James I. Gibson.....Crawford county; postoffice, Denison

ASSISTANT VETERINARY SURGEONS.

Appointed by the governor.

Charles H. Whitwell.....	Dubuque	S. K. Hazlett.....	Oelwein
Daniel H. Miller.....	Harlan	J. W. Griffith.....	Cedar Rapids
Samuel H. Johnston.....	Carroll	John D. Inger.....	Waverly
John W. Scott.....	Manchester	Charles H. Hackett.....	Rock Rapids
Emmett E. Sayers.....	Algona	John H. McLeod.....	Charles City
Charles E. Stewart.....	Chariton	Alex. S. Brode.....	Cedar Falls
John G. Paislow.....	Shenandoah	Samuel K. Kingery.....	Creston
Paul O. Koto.....	Forest City	Joseph O. Simcoke.....	Stewart
Wm. H. Austin.....	Newton	John E. Brown.....	Oskaloosa
R. R. Hammond.....	Le Mars	Henry Shipley.....	Sheldon
Henry E. Talbot.....	Des Moines	William B. Niles.....	Sidney
Henry Fee.....	Waterloo	George A. Johnson.....	Sioux City
H. C. Simpson.....	Denison	F. H. P. Edwards.....	Iowa City
Peter Malcolm.....	New Hampton	F. A. Dalton.....	Dubuque
John J. Repp.....	Ames		

IOWA ACADEMY OF SCIENCE.

President.—A. A. VEBLEN, Iowa City.
First Vice-President.—H. E. SUMMERS, Ames.
Second Vice-President.—J. L. TILTON, Indianola.
Secretary.—S. W. BEYER, Ames.
Treasurer.—J. B. WEEMS, Ames.

EXECUTIVE COMMITTEE.

Ex-officio.—A. A. VEBLEN, H. E. SUMMERS, J. L. TILTON,
 S. W. BEYER, J. B. WEEMS.
Elective.—M. Y. AREY, H. M. KELLY, C. O. BATES.

The object of the academy is the advancement of scientific research throughout the state. Annual meetings are held during the Christmas holidays, and a volume containing the papers read, is published each year.

STATE HISTORICAL SOCIETY—IOWA CITY.

OFFICERS.

President.—J. L. PICKARD, LL. D.
Vice-President.—PROF. I. A. LOOS.
Treasurer.—LOVELL SWISHER.
Secretary.—M. W. DAVIS.

BOARD OF CURATORS.

(By appointment of the Governor.)

Hon. Harvey Ingham	Algona
Hon. Frank W. Bicknell	Des Moines
Hon. H. W. Byers	Harlan
Hon. Irving B. Richman	Muscatine
Col. Henry H. Rood	Mt. Vernon
Prof. Jesse Macy	Grinnell
Prof. L. W. Parish	Cedar Falls
Prof. E. W. Stanton	Ames

BY ELECTION OF SOCIETY.

Dr. J. L. Pickard.	Dr. C. M. Hobby.	Prof. S. Calvin.
Prof. T. H. McBride.	Hon. Peter A. Dey.	Hon. S. E. Paine.
Hon. George W. Ball.	M. W. Davis.	Dr. B. F. Shambaugh.

DEPARTMENT OF IOWA GRAND ARMY OF THE REPUBLIC.

Madison B. Davis, Department Commander	Sioux City
T. E. McCurdy, Senior Vice Commander	Hazelton
L. Schoonover, Junior Vice Commander	Anamosa

George A. Newman, Assistant Adjutant-General.....	Cedar Falls
M. T. Scanlon, Assistant Quarter Master General	Des Moines
H. C. McCoy, Medical Director	Algona
P. B. West, Chaplain	Magnolia
R. S. Rathbun, Department Inspector.....	Clinton
W. B. Collins, Judge Advocate	Keokuk
J. E. Wilkins, Chief Mustering Officer.....	Des Moines
H. W. Holman, Senior Aide and Chief of Staff	Independence

COUNCIL OF ADMINISTRATION.

W. H. Barker	Sioux City
Lewis Schooler.....	Des Moines
William Dean.....	Tipton
Warren Dungan.....	Chariton
John Lindt.....	Council Bluffs
Number of Posts in the Department.....	434
Number of members in good standing	14,718
Loss by death last year	273

IOWA STATE TEACHERS' ASSOCIATION.

OFFICERS FOR 1901.

- President.*—A. W. STUART, Ottumwa.
Secretary.—W. F. BARR, Des Moines.
Treasurer.—G. W. SAMSON, Cedar Falls.
Vice-Presidents.—J. P. HUGGETT, Cedar Rapids.
 E. U. GRAFF, Red Oak.
 E. C. LILLIE, Independence.
Executive Committee.—CHARLES E. SHELTON, Indianola.
 INEZ F. KELSO, Corydon.
 H. E. KRATZ, Sioux City.

CAPITOL IMPROVEMENT COMMISSION.

Appointed by the Governor. Terminates December 31, 1901. No compensation.

Peter A. Dey.....	Iowa City
Henry S. Josselyn.....	Cedar Rapids
Charles A. Cumming.....	Des Moines

This commission was created by an act of the Twenty-eighth General Assembly. This act provided that "the governor shall, prior to August 1, 1900, appoint three persons who shall constitute a body to be known as the capitol improvement commission, not more than two of whom shall be from the same political party, whose term of office shall begin on September 1, 1900, and end on December 31, 1901. The governor shall, in making such appoint-

ments, select one person of recognized business and executive ability, one of well known mechanical skill, and one, possessing artistic education and training." The commissioners are to serve without compensation and are limited to the sum of three hundred dollars for necessary expenses.

The commission is to "thoroughly investigate as to repairs and improvements needed upon the inside and outside of the capitol building, and upon any of the property of the state connected therewith." The commissioners are "to consider the question of decorations, frescoes, and works of art with which to adorn the walls of the corridors, halls and rotunda." They are also to investigate "as to modern elevators, electric lighting, fire and burglar alarms, and such other matters as in their judgment would be advisable in order to place the capitol building in a state of perfect repair, equipped with modern appliances, needed either for use or for the safety of the building, and the property contained therein, and to render its interior more artistic."

The commissioners are empowered to employ competent persons for the purpose of gaining information as to proper artistic decorations and the sum of \$1,000, was appropriated for that purpose. They are to submit a report of their investigations to the governor not later than December 1, 1901. This report is to contain a full and complete list of all the repairs, improvements, alterations, and decorations needed, along with the recommendations of the commission, and estimates as to the cost of each improvement recommended.

STATE LIBRARY COMMISSION.

Appointed by the Governor. Term five years. No compensation.

State Librarian, *ex-officio*.

Superintendent of Public Instruction, *ex-officio*.

President State University, *ex-officio*.

TERMS EXPIRE.

Harriet C. Towner, Corning..... June 30, 1905

Jessie Benning Waite, Burlington..... June 30, 1904

Witter H. Johnston, Fort Dodge..... June 30, 1902

Lizzie S. Norris, Grinnell..... June 30, 1903

Johnson Brigham, State Librarian. Chairman.

Alice S. Tyler, Des Moines, Secretary.

The following is a copy of the act of the Twenty-eighth General Assembly creating the library commission:

AN ACT to create a library commission and promote the establishment and efficiency of free public libraries and public school libraries in the State of Iowa, and to appropriate money therefor.

Be it enacted by the General Assembly of the State of Iowa:

SECTION 1. The governor shall appoint four persons, at least two of whom shall be women, who, with the state librarian and superintendent of public instruction and president of the state university, shall constitute a state library commission. The first members appointed by the governor shall be appointed for terms of two, three, four and five years from the first day of July, 1900, and all subsequent appointments shall be for terms of five years, except appointments to fill vacancies. The commission shall annually elect a chairman.

SEC. 2. The commission shall give advice and counsel to all free libraries, and to all public school libraries in the state, and to all communities which may propose to establish them, as to the best means of establishing and administering such libraries, the selection of books, cataloging, and other details of library management. The commission may also send its members to aid in organizing new libraries or in improving those already established, and cooperate with the trustees of the state library in the development of the traveling library system. The commission shall make a biennial report to the governor, one thousand copies of which shall be published as other official reports are published.

SEC. 3. The commission shall each year obtain from all free public libraries and all public school libraries reports showing the condition, growth, development and manner of conducting said libraries, and shall obtain reports from other libraries in the state at their discretion, and shall furnish annually to the secretary of state such information for publication in the Iowa Official Register as may be deemed of public interest.

SEC. 4. Said commission shall employ a secretary not of its own number, who shall serve at the will of the commission, and for such compensation and under such conditions as it shall determine. It shall be the duty of said secretary to keep a record of the proceedings of the commission, to keep accurate accounts of its financial transactions, and to act under the direction of the commission in organizing new libraries and improving those already established, and in general to perform such other duties as may be assigned him by the commission. In addition to his salary he shall be allowed his necessary traveling expenses while absent from his office in the service of the commission, the same to be certified and paid in the same manner as other expenses incurred by the commission. Said commission shall have its office at the office of the state librarian.

SEC. 5. No member of the commission shall ever receive any

compensation for services as a member, but the traveling expenses of the members in attending meetings of the commission or in visiting or establishing libraries, and other incidental and necessary expenses connected with the work of the commission, shall be paid, including compensation and expenses of the secretary mentioned in section 4 of this act, provided that the whole amount of said expenses, including secretary's salary shall not exceed the sum of two thousand dollars in any one year. All bills incurred by the commission or by its members under this law shall be certified by the chairman and secretary of the commission to the state auditor, who shall issue warrants therefor upon the state treasury, and there is hereby annually appropriated from any funds in the state treasury not otherwise appropriated the sum of two thousand dollars to carry into effect the provisions of this act.

Approved March 20, 1900.

BOARD OF VOTING MACHINE COMMISSIONERS.

Appointed by the Governor. Term five years. Compensation not to exceed \$1,500.

TERMS EXPIRE.

Sylvester B. Osborn, Tabor	July 3, 1905
Henry M. Belvel, Des Moines	July 3, 1905
William Blake, Strawberry Point	July 3, 1905

The voting machine commission was created by the act of the Twenty-eighth General Assembly, providing for the use of voting machines at all state, county, city, town and township elections. By this act the Governor was authorized to appoint three commissioners, not more than two of whom should be from the same political party. The commissioners are appointed for the term of five years, subject to removal at the pleasure of the Governor.

Individuals or corporations owning or interested in any voting machine may call upon the commissioners to examine the said voting machine. After such examination the commissioners are to report the result to the Secretary of State, giving the capacity of such machine to register the vote of the people, its accuracy and efficiency, and its mechanical perfections or imperfections. This report is to be filed in the office of the Secretary of State, and it must state the opinion of the commissioners, whether the kind of machine so examined can be safely used by the voters. Should the report state that the machine can be so used, it shall be deemed approved by the commissioners, and machines of its kind may be

adopted and used at the various elections held in the state. For making such examination and report, each commissioner is to receive the sum of \$150 for his compensation, and expenses, but no commissioner is to receive an amount in excess of \$1,500 and reasonable expenses in any one year. The fees for examination are to be paid by the individual or corporation owning or interested in the voting machine examined.

The act makes the following provisions as to the construction of the machine approved:

"A voting machine approved by the State Board of Voting Machine Commissioners, must be so constructed as to provide facilities for voting for the candidates of at least seven different parties or organizations, must permit a voter to vote for any person for any office, although not nominated as a candidate by any party or organization, and must permit voting in absolute secrecy. It must also be so constructed as to prevent voting for more than one person for the same office, except where the voter is lawfully entitled to vote for more than one person for that office; and it must afford him an opportunity to vote for any or all persons for that office as he is by law entitled to vote for, and no more, at the same time preventing his voting for the same person twice. It may also be provided with one ballot in each party column or row containing only the words 'presidential electors' preceded by the party name, and a vote for such ballot shall operate as a vote for all the candidates of such party for presidential electors. Such machine shall be so constructed as to accurately account for every vote cast upon it."

SHILOH COMMISSION

Appointed by the Governor No compensation.

Members of the Commission for the Erection of Monuments on the battlefield of Shiloh, Tennessee, with rank at the time of the battle; the names being preceded by the position subsequently attained.

Col. Geo. L. Godfrey, Des Moines, second lieutenant Co. D. 2d Iowa.

Maj. Geo. W. Crosley, Webster City, first lieutenant Co. E, 3d Iowa.

Col. Alex. J. Miller, Oxford, first lieutenant Co. C. 6th Iowa.

Capt. Robert G. Reiniger, Charles City, first lieutenant Co. B. 7th Iowa.

Col. Wm. B. Bell, Washington, Captain Co. C, 8th Iowa.

Capt. George O. Morgridge, Muscatine, private Co. H. 11th Iowa.

Capt. Erastus B. Soper, Emmetsburg, second sergeant. Co. D, 12th Iowa.

Capt. Charles W. Kepler, Mt. Vernon, private Co. A, 12th Iowa.

Sergt. Maj. Daniel Matson, Kossuth, Sergt. Maj. 14th Iowa.

Corporal James W. Carson, Woodburn, private, Co. I, 15th Iowa.

Lieut. John Hayes, Red Oak, first Sergt. Co. C. 16th Iowa.

The regiments represented above were all of the infantry arm.

The Shiloh commission was created by an act of the Twenty-eighth General Assembly. The governor was authorized by the said act to appoint one commissioner from each of the Iowa organizations participating in the battle of Shiloh. The commissioners are to serve without pay but are to receive the actual expenses incurred by them in an amount not exceeding in the aggregate \$2,000. The commissioners are authorized and empowered by the said act to locate the positions occupied by the Iowa volunteers in said battle of Shiloh, "to make contracts for the construction, delivery, and erection upon said battlefield of one monument for each regiment of volunteers which participated in said battle; such monuments to be made entirely of granite, or a combination of granite and bronze, and appropriately inscribed, and one monument which shall appropriately represent the State of Iowa; the site of said monuments and cost thereof shall be left to the discretion of the commissioners." The total cost is not to exceed the sum of \$50,000, the amount appropriated.

VICKSBURG COMMISSION.

Appointed by the Governor. No compensation.

Names of the members of the Commission for the location of position of Iowa regiments in the siege of Vicksburg, with the rank and regiment of each, on the 4th day of July, 1863, the names being preceded by positions subsequently attained.

AT LARGE.

Col. James K. P. Thompson, Rock Rapids, drummer Co. D, 21st Inf.
 Capt. Elias B. Bascom, Waukon, captain Co. B, 5th Inf.
 Railroad Commissioner David J. Palmer, Washington, Lt. Col. 25th Inf.

BY REGIMENTS.

Col. Cornelius A. Stanton, Centerville, second lieutenant Co. I, 3d Cav.
 Capt. Warren Beckwith, Mt. Pleasant, captain Co. C, 4th Cav.
 Senator Joseph A. Fitchpatrick, Nevada, corporal Co. E, 3d Inf.
 Capt. Henry G. Ankeny, Corning, captain Co. H, 4th Inf.
 Capt. Wm. Dean, Tipton, captain Co. A, 5th Inf.
 Col. Eugene C. Haynes, Centerville, sergeant Co. D, 6th Inf.
 Col. Alonzo Abernethy, Osage (former Supt. Pub. Inst.), first lieutenant Co. D, 9th Inf.
 Capt. Frederick P. Kettenring, Dewitt, second lieutenant Co. B, 8th Inf.
 Representative Mablon Head, Jefferson, second lieutenant Co. F, 10th Inf.
 Col. Benjamin Beach, Muscatine, captain Co. H, 11th Inf.
 Lieut. Abner Dunham, Manchester, sergeant Co. F, 12th Inf.
 Ex-Speaker Wm. O. Mitchell, Corning, private Co. C, 13th Inf.
 Marinus Rhynsburger, Orange City, private Co. A, 15th Inf.
 Lieut. Carl Mehl, Dubuque, private Co. G, 16th Inf.
 Capt. Samuel Daughters, Keokuk, private Co. I, 17th Inf.

John W. Morton, Washington, private Co. C, 19th Inf.
 Major Edward Coulter, Cedar Rapids, captain Co. B, 20th Inf.
 John W. Stahl, Cedar Rapids, private Co. D, 21st Inf.
 Cor. Elmer J. C. Bealer, Cedar Rapids, private Co. A, 22d Inf.
 Capt. James H. Dean, Des Moines, private Co. C, 23d Inf.
 Capt. Charles A. Lucas, Iowa City, second lieutenant Co. D, 24th Inf.
 Lieut. Col. J. Whitfield Garner, Columbus Junction, commissary Sergt. 25th Inf.
 Major Joseph D. Fegan, Clinton, adjutant 26th Inf. (Had been commissioned as captain of Co. B, but had not yet been mustered in as such.)
 Senator Lucian C. Blanchard, Oskaloosa, private Co. K, 28th Inf.
 Frank Critz, Riverside, first lieutenant Co. B, 30th Inf.
 Senator Jeremiah S. Alexander, Marion, private Co. A, 31st Inf.
 Col. Warren S. Dungan, Chariton, lieutenant colonel 34th Inf.
 Cor. Phillip J. Murphy, Muscatine, Co. E, 35th Inf.
 John R. Cook, West Union, private, Co. F, 38th Inf.
 Ex-Lieut. Governor Frank T. Campbell, Des Moines, captain Co. B, 40th Inf.
 Cor. Elliott Frazier, Morning Sun, 1st battery.
 Judge Joseph R. Reed, Council Bluffs, senior first lieutenant 2d battery.

The Vicksburg Commission was created by an act of the Twenty-eighth General Assembly. This act authorized the Governor to appoint a commission, consisting of thirty-five members, one for each Iowa organization participating in the campaign and siege of Vicksburg, and three at large from said organizations. The commissioners are to serve without compensation, but are allowed necessary traveling expenses.

The act further provides "that it shall be the duty of the commission to co-operate with the National Park Commission in ascertaining and exactly determining the positions of each Iowa organization in the siege of Vicksburg, and also to recommend to the Governor of the state such subsequent legislation as will, in the opinion of the commission, permanently and suitably mark the positions thus ascertained, and worthily commemorate the valor and services of Iowa soldiers in the campaign and siege of Vicksburg."

Director of Weather Service, appointed by the Governor. Term two years. Term expires, June 3, 1902. John R. Sage.....Polk County; postoffice, Iowa City.

COUNTY OFFICERS OF IOWA.

ADAIR COUNTY.

COUNTY SEAT.....GREENFIELD.

OFFICE.	NAME OF OFFICER.	POSTOFFICE.	POLITICS.
Auditor	J. D. Friel	Greenfield	Republican.
Clerk courts	H. G. Lynch	Greenfield	Republican.
Treasurer	S. H. Moffitt	Greenfield	Republican.
Recorder	John Chambers	Greenfield	Republican.
Sheriff	C. L. Sainehart	Greenfield	Democrat.
Supt. of schools	Mrs. A. B. Chantry	Greenfield	Republican.
Surveyor	George F. Clark	Greenfield	Republican.
Coroner	W. H. Romesha	Bridgewater	Republican.
County attorney	C. I. Launder	Fontanelle	Republican.
Supervisor—Chm.	Jerry W. Evans	Fontanelle	Republican.
Supervisor	W. W. Richey	Casey	Republican.
Supervisor	Jno. L. Garrett	Middle River	Republican.

ADAMS COUNTY.

COUNTY SEAT.....CORNING.

OFFICE.	NAME OF OFFICER.	POSTOFFICE.	POLITICS.
Auditor	Pierce Metz	Corning	Republican.
Clerk courts	L. E. Stanley	Corning	Republican.
Treasurer	W. P. Shinn	Corning	Democrat.
Recorder	A. M. Graham	Corning	Republican.
Sheriff	W. V. Norris	Corning	Republican.
Supt. of schools	C. H. Hoskinson	Corning	Democrat.
Surveyor	H. H. Hastings	Quincy	Republican.
County attorney	M. E. Wilmarth	Corning	Republican.
Supervisor—Chm.	D. P. Hall	Corning	Democrat.
Supervisor	George H. Ridgeway	Cromwell	Democrat.
Supervisor	W. M. Peterson	Mt. Etna	Democrat.
Supervisor	Joseph Monosmith	Corning	Republican.
Supervisor	J. C. Sabin	Nodaway	Republican.

ALLAMAKEE COUNTY.

COUNTY SEAT.....WAUKON.

OFFICE.	NAME OF OFFICER.	POSTOFFICE.	POLITICS.
Auditor	J. B. Jones.....	Waukon.....	Republican.
Clerk courts.....	Ellison J. Orr.....	Waukon.....	Republican.
Treasurer	A. C. Larson.....	Waukon.....	Republican.
Recorder	E. M. Hancock.....	Waukon.....	Republican.
Sheriff.....	James T. Bulman.....	Waukon.....	Republican.
Supt. of schools.....	L. Eells.....	Waukon.....	Democrat.
Surveyor	H. B. Miner.....	Waukon.....	Republican.
Coroner	S. C. Myers.....	Rossville.....	Republican.
County attorney.....	H. H. Stillwell.....	Waukon.....	Republican.
Supervisor—Chm	J. W. Hartley.....	French Creek.....	Republican.
Supervisor	M. W. Eaton.....	Waukon.....	Republican.
Supervisor	James Cavers.....	Village Creek.....	Republican.

APPANOOSE COUNTY.

COUNTY SEAT.....CENTERVILLE.

OFFICE.	NAME OF OFFICER.	POSTOFFICE.	POLITICS.
Auditor	J. F. Parks.....	Centerville.....	Republican.
Clerk courts.....	M. E. Louther.....	Centerville.....	Republican.
Treasurer	J. T. Sherrard.....	Centerville.....	Republican.
Recorder	H. L. Waters.....	Centerville.....	Republican.
Sheriff.....	G. E. Climie.....	Centerville.....	Republican.
Supt. of schools.....	R. E. Elwood.....	Centerville.....	Republican.
Surveyor	W. H. Holbrook.....	Cincinnati.....	Republican.
Coroner	D. C. Stansberry.....	Dean.....	Republican.
County attorney.....	E. M. Probasco.....	Centerville.....	Republican.
Supervisor—Chm	A. F. Johnston.....	Centerville.....	Republican.
Supervisor	A. E. Tucker.....	Moravia.....	Republican.
Supervisor	E. H. Streepy.....	Cincinnati.....	Republican.

AUDUBON COUNTY.

COUNTY SEAT.....AUDUBON.

OFFICE.	NAME OF OFFICER.	POSTOFFICE.	POLITICS.
Auditor	A. F. Greenwaldt.....	Audubon.....	Republican.
Clerk courts.....	L. J. Hill.....	Audubon.....	Republican.
Treasurer	C. E. Breniman.....	Audubon.....	Republican.
Recorder	O. C. Donaldson.....	Audubon.....	Republican.
Sheriff.....	F. L. Anderson.....	Audubon.....	Republican.
Supt. of schools.....	Arthur Farquhar.....	Audubon.....	Republican.
Surveyor	H. S. Wattles.....	Exira.....	Republican.
Coroner	A. R. Herseman.....	Audubon.....	Republican.
County attorney.....	F. H. Blume.....	Audubon.....	Republican.
Supervisor—Chm	J. Shingledecker.....	Audubon.....	Republican.
Supervisor	Neils P. Hoegh.....	Brayton.....	Republican.
Supervisor	J. C. Bonwell.....	Viola Center.....	Republican.

BENTON COUNTY.

COUNTY SEAT.....VINTON.

OFFICE.	NAME OF OFFICER.	POSTOFFICE	POLITICS
Auditor.....	W. O. Brand.....	Vinton.....	Republican
Clerk Courts.....	A. B. Allen.....	Vinton.....	Republican.
Treasurer.....	C. W. Brubaker.....	Vinton.....	Democrat.
Recorder.....	D. S. Rosenberg.....	Vinton.....	Republican.
Sheriff.....	P. H. Thiessen.....	Vinton.....	Democrat.
Supt. of schools.....	A. K. Rife.....	Vinton.....	Democrat.
Surveyor.....	L. Smith.....	Keystone.....	Republican.
Coroner.....	J. E. Cox.....	Belle Plaine.....	Republican.
County attorney.....	L. J. Kirkland.....	Vinton.....	Republican.
Supervisor—Chm.....	J. N. Kerr.....	Vinton.....	Republican.
Supervisor.....	J. P. Coburn.....	Elberon.....	Republican
Supervisor.....	H. Humphrey.....	Walford.....	Republican.

BLACK HAWK COUNTY.

COUNTY SEAT.....WATERLOO.

OFFICE	NAME OF OFFICER.	POSTOFFICE.	POLITICS.
Auditor.....	D. W. Foote.....	Waterloo.....	Republican.
Clerk courts.....	H. D. Williams.....	Waterloo.....	Republican.
Treasurer.....	H. B. Cropper.....	Waterloo.....	Republican.
Recorder.....	F. F. Knapp.....	Waterloo.....	Republican.
Sheriff.....	W. M. Law.....	Waterloo.....	Republican.
Supt. of schools.....	C. E. Moore.....	Waterloo.....	Republican.
Surveyor.....	M. L. Newton.....	Waterloo.....	Republican.
Coroner.....	E. J. Waddey.....	Waterloo.....	Republican.
County attorney.....	S. B. Reed.....	Waterloo.....	Republican.
Supervisor—Chm.....	Thomas Welstead.....	Waterloo.....	Republican.
Supervisor.....	Alfred Brown.....	Jesusup.....	Democrat.
Supervisor.....	Charles D Becker.....	Waterloo.....	Republican.
Supervisor.....	F. Mathias.....	Cedar Falls.....	Republican.
Supervisor.....	C. A. George.....	Winslow.....	Republican.
Supervisor.....	T. J. Humphrey.....	Eagle Center.....	Republican.
Supervisor.....	B. E. Eberhart.....	La Porte.....	Republican.

BOONE COUNTY.

COUNTY SEAT.....BOONE

OFFICE.	NAME OF OFFICER.	POSTOFFICE.	POLITICS.
Auditor.....	A. M. Burnside.....	Boonsboro.....	Republican.
Clerk courts.....	J. H. Eade.....	Boonsboro.....	Republican.
Treasurer.....	B. M. Huntley.....	Boonsboro.....	Republican.
Recorder.....	Charles Olson.....	Boonsboro.....	Republican.
Sheriff.....	George Garner.....	Boone.....	Democrat.
Supt. of schools.....	R. V. Veneman.....	Boonsboro.....	Republican.
Surveyor.....	G. W. Brown.....	Boone.....	Republican.
Coroner.....	H. C. Ebersole.....	Boone.....	Republican.
County attorney.....	C. I. Sparks.....	Boone.....	Republican.
Supervisor—Chm.....	John Anderson.....	Madrid.....	Republican.
Supervisor.....	A. L. Mace.....	Angus.....	Republican.
Supervisor.....	Thomas Burk.....	Boone.....	Republican.

BREMER COUNTY.

COUNTY SEAT.....WAVERLY.

OFFICE.	NAME OF OFFICER.	POSTOFFICE.	POLITICS.
Auditor	B. J. Giattly	Waverly	Democrat.
Clerk courts	C. J. Brodie	Waverly	Republican.
Treasurer	John M. Hazlett	Waverly	Democrat.
Recorder	J. H. Schwake	Waverly	Democrat.
Sheriff	Henry Parrott	Waverly	Democrat.
Supt. of schools	F. P. Hagemann	Waverly	Democrat.
Surveyor	A. A. Robish	Summer	Democrat.
Coroner	C. E. Patterson	Summer	Democrat.
County attorney	J. Y. Hazlett	Waverly	Republican.
Supervisor—Chm	Y. F. Schoephoerster	Waverly	Democrat.
Supervisor	W. C. Holt	Waverly	Republican.
Supervisor	Riley Pierce	Plainfield	Democrat.

BUCHANAN COUNTY.

COUNTY SEAT.....INDEPENDENCE.

OFFICE.	NAME OF OFFICER.	POSTOFFICE.	POTITICS.
Auditor	V. W. Davis	Independence	Republican.
Clerk courts	M. O. Fouts	Independence	Republican.
Treasurer	D. W. Poor	Independence	Republican.
Recorder	J. B. Truax	Independence	Republican.
Sheriff	C. E. Hiff	Independence	Republican.
Supt. of schools	E. C. Lillie	Independence	Republican.
Surveyor	C. B. Ellis	Independence	Republican.
Coroner	P. E. Gardner	Hazleton	Republican.
County attorney	H. W. Holman	Independence	Republican.
Supervisor—Chm	J. D. Laird	Jesup	Republican.
Supervisor	Fred Ebersole	Winthrop	Republican.
Supervisor	E. F. Irwin	Quasqueton	Republican.
Supervisor	John Leehey	Fairbank	Republican.
Supervisor	Elzy Wilson	Independence	Democrat.

BUENA VISTA COUNTY.

COUNTY SEAT.....STORM LAKE.

OFFICE.	NAME OF OFFICER.	POSTOFFICE.	POLITICS.
Auditor	J. H. LaGrange	Storm Lake	Republican.
Clerk courts	J. J. Jacobson	Storm Lake	Republican.
Treasurer	G. W. Austin	Storm Lake	Republican.
Recorder	L. E. Yerington	Storm Lake	Republican.
Sheriff	C. J. Parker	Storm Lake	Republican.
Supt. of schools	J. E. Durkee	Sioux Rapids	Republican.
Surveyor	F. M. Harding	Alta	Republican.
Coroner	J. H. Lawrence	Storm Lake	Republican.
County attorney	H. F. Schultz	Storm Lake	Republican.
Supervisor—Chm	A. M. Davis	Newell	Republican.
Supervisor	N. P. Helberg	Alta	Republican.
Supervisor	L. A. Torkelson	Sioux Rapids	Republican.
Supervisor	Fred Schaller	Storm Lake	Republican.
Supervisor	B. R. Mickelson	Linn Grove	Republican.

BUTLER COUNTY.

COUNTY SEAT.....ALLISON

OFFICE.	NAME OF OFFICER.	POSTOFFICE.	POLITICS.
Auditor	w. A. Reynolds	Allison	Republican.
Clerk courts	M. L. Palmer	Allison	Republican.
Treasurer	W. J. Burbank	Allison	Republican.
Recorder	John H. Hunt	Allison	Republican.
Sheriff	M. S. Chne	Allison	Republican.
Supt. of schools	H. B. Akin	Allison	Republican.
Surveyor	John D. Corsant	Allison	Republican.
Coroner	Dr. V. C. Birney	Greene	Republican.
County attorney	C. G. Burlings	Clarksville	Republican.
Supervisor—Chm	B. Leavens	Shellrock	Republican.
Supervisor	Stanley Conn	Parkersburg	Republican.
Supervisor	John F. Wade	Daugherty	Democrat.

CALHOUN COUNTY.

COUNTY SEAT.....ROCKWELL CITY.

OFFICE.	NAME OF OFFICER.	POSTOFFICE.	POLITICS.
Auditor	Clayton C. Riley	Rockwell City	Republican.
Clerk courts	Fred Russell	Rockwell City	Republican.
Treasurer	B. E. Sebern	Rockwell City	Republican.
Recorder	Samuel A. Smith	Rockwell City	Republican.
Sheriff	A. L. Risely	Rockwell City	Republican.
Supt. of schools	W. R. Sandy	Rockwell City	Republican.
Surveyor	S. F. Moeller	Rockwell City	Republican.
Coroner	L. E. Eslick	Rockwell City	Republican.
County attorney	M. E. Hutchison	Lake City	Republican.
Supervisor - Chm	A. L. Johnson	Rockwell City	Democrat.
Supervisor	S. L. Kent	Manson	Republican.
Supervisor	H. C. Wetter	Lohrville	Republican.
Supervisor	J. J. Coady	Lake City	Democrat.
Supervisor	G. W. Reeves	Jolly	Republican.

CARROLL COUNTY.

COUNTY SEAT.....CARROLL.

OFFICE.	NAME OF OFFICER.	POSTOFFICE.	POLITICS.
Auditor	P. V. Lenz	Carroll	Democrat.
Clerk courts	Fred Miller	Carroll	Democrat.
Treasurer	Wm. Trowbridge	Carroll	Republican.
Recorder	J. H. Glaza	Carroll	Democrat.
Sheriff	George S. Nestle	Carroll	Democrat.
Supt. of schools	J. M. Ralph	Carroll	Republican.
Surveyor	I. W. Hoffman	Roselle	Democrat.
Coroner	L. G. Patty	Carroll	Republican.
County attorney	C. E. Reynolds	Carroll	Democrat.
Supervisor—Chm	Chris. Grube	Manning	Democrat.
Supervisor	Richard Booth	Arcadia	Democrat.
Supervisor	A. C. Steele	Coon Rapids	Republican.
Supervisor	T. B. McClue	Lake City	Republican.
Supervisor	Andrew Kirk	Maple River Jct.	Democrat.

CASS COUNTY.

COUNTY SEAT.....ATLANTIC.

OFFICE.	NAME OF OFFICER.	POSTOFFICE.	POLITICS.
Auditor	S. A. Worthing	Atlantic	Republican.
Clerk courts	H. W. Fulton	Atlantic	Republican.
Treasurer	T. W. Brown	Atlantic	Republican.
Recorder	C. W. Huff	Atlantic	Republican.
Sheriff	J. P. Hill	Atlantic	Republican.
Supt. of schools	J. B. Johnson	Atlantic	Republican.
Surveyor	Henry Heaton	Atlantic	Democrat.
Coroner	M. J. Murphy	Cumberland	Republican.
County attorney	W. C. Bryant	Griswold	Republican.
Supervisor—Chm	R. D. Wilkin	Atlantic	Republican.
Supervisor	D. B. Frink	Cumberland	Republican.
Supervisor	Levi Mountain	Cumberland	Republican.
Supervisor	N. W. Way	Anita	Republican.
Supervisor	Junius Childs	Atlantic	Republican.

CEDAR COUNTY.

COUNTY SEAT.....TIPTON.

OFFICE.	NAME OF OFFICER.	POSTOFFICE.	POLITICS.
Auditor	P. H. Downing	Tipton	Republican.
Clerk courts	I. J. Hamiel	Tipton	Republican.
Treasurer	J. E. Bartley	Tipton	Republican.
Recorder	S. A. Jennings	Tipton	Republican.
Sheriff	R. M. Ellyson	Tipton	Republican.
Supt. of schools	Aurora Goodale	Tipton	Republican.
Surveyor	F. G. Reeder	Tipton	Republican.
Coroner	L. L. Kennedy	Mechanicsville	Republican.
County attorney	C. O. Boling	Tipton	Republican.
Supervisor—Chm	Joseph McCoy	Stanwood	Republican.
Supervisor	Ernest Schluter	Lowden	Republican.
Supervisor	William Dean	Tipton	Republican.
Supervisor	C. L. Schiele	Durant	Democrat.
Supervisor	F. M. Gray	West Branch	Republican.

CERRO GORDO COUNTY.

COUNTY SEAT.....MASON CITY.

OFFICE.	NAME OF OFFICER.	POSTOFFICE.	POLITICS.
Auditor	S. B. Duffield	Mason City	Republican.
Clerk courts	Geo. W. Howland	Mason City	Republican.
Treasurer	L. W. Phillips	Mason City	Republican.
Recorder	Josephine Maben	Mason City	Republican.
Sheriff	J. S. Confer	Mason City	Republican.
Supt. of schools	Perry O. Cole	Mason City	Republican.
Surveyor	W. S. Colby	Clear Lake	Republican.
Coroner	B. F. Weston	Thornton	Republican.
County attorney	D. W. Teiford	Mason City	Republican.
Supervisor—Chm	W. V. Crapser	Thornton	Republican.
Supervisor	J. P. Hill	Creamery	Republican.
Supervisor	A. A. Crossley	Mason City	Republican.

CHEROKEE COUNTY.

COUNTY SEAT.....CHEROKEE.

OFFICE.	NAME OF OFFICER.	POSTOFFICE.	POLITICS.
Auditor	J. W. Dailey	Cherokee	Republican.
Clerk courts	E. J. Hornibrook	Cherokee	Republican.
Treasurer	James E. McClintock	Cherokee	Democrat.
Recorder	E. R. Charlton	Cherokee	Republican.
Sheriff	J. M. Hill	Cherokee	Democrat.
Supt. of schools	Agnes J. Robertson	Cherokee	Republican.
Surveyor	J. S. Pingrey	Cherokee	Republican.
Coroner	R. J. Smyth	Cherokee	Republican.
County attorney	J. A. Miller	Cherokee	Republican.
Supervisor—Chm	Moses Mummert	Aurelia	Republican.
Supervisor	James Dalton	Marcus	Republican.
Supervisor	W. H. Keck	Washta	Republican.
Supervisor	H. E. Huntsinger	Quinby	Republican.
Supervisor	Daniel Unger	Cherokee	Republican.

CHICKASAW COUNTY.

COUNTY SEAT.....NEW HAMPTON.

OFFICE.	NAME OF OFFICER.	POSTOFFICE.	POLITICS.
Auditor	M. J. Fitzpatrick	New Hampton	Republican.
Clerk courts	J. W. Redman	New Hampton	Democrat.
Treasurer	J. L. Curtis	New Hampton	Democrat.
Recorder	John H. Zimmer	New Hampton	Democrat.
Sheriff	F. E. Sherwood	New Hampton	Democrat.
Supt. of schools	J. A. Bishop	New Hampton	Democrat.
Surveyor	G. W. Cotant	New Hampton	Democrat.
Coroner	J. W. McKane	Lawler	Democrat.
County attorney	M. E. Geiser	New Hampton	Democrat.
Supervisor—Chm	J. H. McGrane	Alta Vista	Democrat.
Supervisor	Andrew Murray	Lawler	Democrat.
Supervisor	H. H. Bailey	Williamstown	Republican.
Supervisor	Christ Saltzman	Lawler	Democrat.
Supervisor	J. S. Cagley	Nashua	Republican.

CLARKE COUNTY.

COUNTY SEAT.....OSCEOLA.

OFFICE.	NAME OF OFFICER.	POSTOFFICE.	POLITICS.
Auditor	Edgar Bell	Osceola	Republican.
Clerk courts	W. E. Morrow	Osceola	Republican.
Treasurer	C. H. Burd	Osceola	Republican.
Recorder	H. A. Smith	Osceola	Republican.
Sheriff	C. D. Lukenbill	Osceola	Democrat.
Supt. of schools	Bertha Howard	Osceola	Democrat.
Surveyor	A. Lyons	Osceola	Republican.
Coroner	C. M. Walker	Osceola	Republican.
County attorney	I. A. Touet	Osceola	Republican.
Supervisor—Chm	Jacob Crowley	Woodburn	Republican.
Supervisor	J. W. Drennen	Osceola	Republican.
Supervisor	J. A. Bone	Hopeville	Republican.

CLAY COUNTY,
COUNTY SEAT.....SPENCER.

OFFICE.	NAME OF OFFICER.	POSTOFFICE.	POLITICS.
Auditor	William Barnes	Spencer	Republican.
Clerk courts	C. S. Weaver	Spencer	Republican.
Treasurer	J. Messenger	Spencer	Republican.
Recorder	W. L. McCown	Spencer	Republican.
Sheriff	J. B. Lewis	Spencer	Republican.
Supt. of schools	Ellen Buck	Spencer	Republican.
Surveyor	P. M. Moore	Spencer	Republican.
Coroner	S. J. Green	Spencer	Republican.
County attorney	Robert M. Bush	Spencer	Republican.
Supervisor—Chm	Charles Gilmore	Sioux Rapids	Republican.
Supervisor	H. H. Powell	Linn Grove	Republican.
Supervisor	A. F. McConnell	Spencer	Republican.
Supervisor	J. H. Walsh	Dickens	Republican.
Supervisor	John Adams	Everly	Republican.

CLAYTON COUNTY,
COUNTY SEAT.....ELKADER.

OFFICE.	NAME OF OFFICER.	POSTOFFICE.	POLITICS.
Auditor	John G. Hempel	Elkader	Republican.
Clerk courts	Daniel Costigan	Elkader	Republican.
Treasurer	Charles Ruegnitz	Elkader	Democrat.
Recorder	John H. Hill	Elkader	Democrat.
Sheriff	E. E. Benton	Elkader	Democrat.
Supt. of schools	C. J. Adam	Elkader	Democrat.
Surveyor	John H. Zearley	East Elkport	Democrat.
Coroner	A. A. Schmidt	Garnavillo	Democrat.
County attorney	T. M. Davidson	Elkader	Republican.
Supervisor—Chm	H. G. Jenkins	Guttenberg	Republican.
Supervisor	Henry Meder	Mederville	Republican.
Supervisor	J. H. Splies	Froelick	Democrat.

CLINTON COUNTY,
COUNTY SEAT.....CLINTON.

OFFICE.	NAME OF OFFICER.	POSTOFFICE.	POLITICS.
Auditor	F. W. Leedham	Clinton	Republican.
Clerk courts	J. H. Edens, Jr	Clinton	Democrat.
Treasurer	Charles A. Arlen	Clinton	Democrat.
Recorder	B. F. Mattison	Clinton	Republican.
Sheriff	J. E. Moran	Clinton	Democrat.
Supt. of schools	G. U. Gordon	Clinton	Democrat.
Surveyor	August Schnell	Clinton	Democrat.
Coroner	S. O. Hamilton	Lyons	Democrat.
County attorney	C. H. George	Clinton	Republican.
Supervisor—Chm	H. Burken	Clinton	Democrat.
Supervisor	M. Gohlmann	Bliedorn	Republican.
Supervisor	L. N. Frazier	Lost Nation	Democrat.

CRAWFORD COUNTY.

COUNTY SEAT.....DENISON.

OFFICE	NAME OF OFFICER.	POSTOFFICE.	POLITICS.
Auditor.....	M. J. Collins.....	Denison.....	Democrat.
Clerk courts.....	Frank Faul.....	Denison.....	Democrat.
Treasurer.....	Theo. Kuhl.....	Denison.....	Democrat.
Recorder.....	O. M. Criswell.....	Denison.....	Democrat.
Sheriff.....	Henry Bell.....	Denison.....	Democrat.
Supt. of schools.....	A. G. Mers.....	Denison.....	Democrat.
Surveyor.....	H. Huntington.....	Denison.....	Democrat.
Coroner.....	H. Klinker.....	Denison.....	Democrat.
County attorney.....	S. V. O'Hare.....	Denison.....	Democrat.
Supervisor—Chm.....	W. W. Rhodenbaugh.....	Denison.....	Democrat.
Supervisor.....	Fred Gigax.....	Buck Grove.....	Democrat.
Supervisor.....	William Flaherty.....	Kenwood.....	Democrat.
Supervisor.....	H. C. Schroeder.....	Schleswig.....	Democrat.
Supervisor.....	C. H. Molter.....	Aspinwall.....	Democrat.

DALLAS COUNTY.

COUNTY SEAT.....ADEL.

OFFICE.	NAME OF OFFICE	POSTOFFICE.	POLITICS.
Auditor.....	C. R. Lyon.....	Adel.....	Republican.
Clerk courts.....	C. C. Pugh.....	Adel.....	Republican.
Treasurer.....	J. A. Thornburg.....	Adel.....	Republican.
Recorder.....	J. W. Grimes.....	Adel.....	Republican.
Sheriff.....	J. N. Hanes.....	Adel.....	Republican.
Supt. of schools.....	A. C. Hutchins.....	Adel.....	Republican.
Surveyor.....	J. T. Jackson.....	Waukee.....	Republican.
Coroner.....	H. P. Lods.....	Perry.....	Republican.
County attorney.....	W. W. Cardell.....	Perry.....	Republican.
Supervisor—Chm.....	Levi Hockett.....	Linden.....	Republican.
Supervisor.....	J. H. Shively.....	Perry.....	Republican.
Supervisor.....	M. W. Gribben.....	Minburn.....	Republican.

DAVIS COUNTY.

COUNTY SEAT.....BLOOMFIELD.

OFFICE.	NAME OF OFFICER.	POSTOFFICE.	POLITICS.
Auditor.....	J. B. Lester.....	Bloomfield.....	Democrat.
Clerk courts.....	Geo. C. Leach.....	Bloomfield.....	Democrat.
Treasurer.....	J. C. Bond.....	Bloomfield.....	Democrat.
Recorder.....	J. F. Rawlings.....	Bloomfield.....	Democrat.
Sheriff.....	F. C. Young.....	Bloomfield.....	Democrat.
Supt. of schools.....	Wm. Fortune.....	Bloomfield.....	Democrat.
Surveyor.....	H. P. Siberell.....	Bloomfield.....	Democrat.
Coroner.....	H. C. Young.....	Bloomfield.....	Democrat.
County attorney.....	I. T. Dabney.....	Bloomfield.....	Democrat.
Supervisor—Chm.....	W. W. Russell.....	Bloomfield.....	Democrat.
Supervisor.....	S. N. Creech.....	Pulaski.....	Democrat.
Supervisor.....	John W. Dodge.....	Bloomfield.....	Democrat.

DECATUR COUNTY.

COUNTY SEAT.....LEON.

OFFICE.	NAME OF OFFICER.	POSTOFFICE.	POLITICS.
Auditor	J. F. Gill	Leon	Republican.
Clerk courts	S. W. Kehler	Leon	Republican.
Treasurer	Asa S. Cochran	Leon	Republican.
Recorder	C. E. Lane	Leon	Republican.
Sheriff	G. F. Wolever	Leon	Republican.
Supt. of schools	J. A. McIntosh	Leon	Republican.
Surveyor	J. M. Hollinger	Spring Valley	Republican.
Coroner	V. R. McAllister	Leon	Republican.
County attorney	A. P. Olsen	Leon	Republican.
Supervisor—Chm	C. W. Barr	Spring Valley	Republican.
Supervisor	T. Morris	High Point	Democrat.
Supervisor	W. H. Campbell	Grand River	Republican.

DELAWARE COUNTY.

COUNTY SEAT.....MANCHESTER.

OFFICE.	NAME OF OFFICER.	POSTOFFICE.	POLITICS.
Auditor	H. E. Stetson	Manchester	Republican.
Clerk courts	John Georgen	Manchester	Republican.
Treasurer	L. Matthews	Manchester	Republican.
Recorder	Abner Dunbam	Manchester	Republican.
Sheriff	R. W. Fishel	Manchester	Republican.
Supt. of schools	H. J. Schwietert	Manchester	Republican.
Surveyor	D. O. Potter	Manchester	Democrat.
Coroner	H. H. Lawrence	Manchester	Republican.
County attorney	F. B. Blair	Manchester	Republican.
Supervisor—Chm	S. P. Carter	Hopkinton	Republican.
Supervisor	F. L. Durey	Manchester	Republican.
Supervisor	Thomas Lindsay	Colesburg	Republican.

DES MOINES COUNTY.

COUNTY SEAT.....BURLINGTON.

OFFICE.	NAME OF OFFICER.	POSTOFFICE.	POLITICS.
Auditor	M. P. Snarts	Burlington	Republican.
Clerk courts	Charles E. Demling	Burlington	Democrat.
Treasurer	J. E. Rhein	Burlington	Democrat.
Recorder	T. H. McConnell	Burlington	Republican.
Sheriff	Wm. A. Muenzenmeyer	Burlington	Democrat.
Supt. of schools	Howard Mathews	Burlington	Republican.
Surveyor	John Nau	Burlington	Democrat.
Coroner	F. L. Unterkircher	Burlington	Democrat.
County attorney	Charles C. Clark	Burlington	Republican.
Supervisor—Chm	Christian Mathes	Burlington	Democrat.
Supervisor	E. Wright	New London	Republican.
Supervisor	W. G. Steingreaber	Burlington	Republican.

DICKINSON COUNTY.

COUNTY SEAT.....SPIRIT LAKE.

OFFICE.	NAME OF OFFICER.	POSTOFFICE.	POLITICS.
Auditor	Samuel L. Pillsbury	Spirit Lake	Republican.
Clerk courts	W. A. Price	Spirit Lake	Republican.
Treasurer	J. C. Davis	Spirit Lake	Republican.
Recorder	C. W. Price	Spirit Lake	Republican.
Sheriff	Fred W. Jones	Spirit Lake	Republican.
Supt. of schools	H. A. Welty	Spirit Lake	Republican.
Surveyor	J. M. Johnson	Spirit Lake	Republican.
Coroner	C. B. Fountain	Spirit Lake	Republican.
County attorney	V. A. Arnold	Spirit Lake	Republican.
Supervisor—Chm.	O. S. Jones	Spirit Lake	Republican.
Supervisor	C. C. Gregory	Lake Park	Republican.
Supervisor	A. W. Bascom	Termin	Republican.

DUBUQUE COUNTY.

COUNTY SEAT.....DUBUQUE.

OFFICE.	NAME OF OFFICER.	POSTOFFICE.	POLITICS.
Auditor	J. H. Weimer	Dubuque	Democrat.
Clerk courts	M. J. Mulgrew	Dubuque	Democrat.
Treasurer	F. N. Schroeder	Dubuque	Democrat.
Recorder	C. L. McGovern	Dubuque	Democrat.
Sheriff	T. J. Conlin	Dubuque	Democrat.
Supt. of schools	A. P. Kress	Dubuque	Democrat.
Surveyor	Paul Ilg	Dubuque	Democrat.
Coroner	R. F. Bennett	Dubuque	Democrat.
County attorney	E. E. Bowen	Dubuque	Democrat.
Supervisor—Chm.	Edward Brown	Cascade	Democrat.
Supervisor	P. H. Halpin	Dubuque	Democrat.
Supervisor	Al. Schollian	Dubuque	Democrat.
Supervisor	C. D. Harrington	Dubuque	Democrat.
Supervisor	A. H. Pillard	Key West	Democrat.
Supervisor	John Andres	Luxemburg	Democrat.
Supervisor	P. C. Malov	Bernard	Democrat.

EMMET COUNTY.

COUNTY SEAT.....ESTHERVILLE.

OFFICE.	NAME OF OFFICER.	POSTOFFICE.	POLITICS.
Auditor	G. C. Allen	Estherville	Republican.
Clerk courts	John Amundson, Jr.	Estherville	Republican.
Treasurer	O. O. Retsell	Estherville	Republican.
Recorder	Samuel Collins	Estherville	Republican.
Sheriff	W. J. Pullen	Estherville	Republican.
Supt. of schools	H. H. Davidson	Estherville	Republican.
Surveyor	K. B. Callwell	Estherville	Republican.
Coroner	E. B. Myrick	Estherville	Republican.
County attorney	N. J. Lee	Estherville	Republican.
Supervisor—Chm.	S. D. Bunt	Armstrong	Republican.
Supervisor	T. O. Sando	Estherville	Republican.
Supervisor	A. O. Peterson	Estherville	Republican.
Supervisor	David Fitzgerald	Estherville	Republican.
Supervisor	L. Irwin	Gruver	Republican.

FAYETTE COUNTY.

COUNTY SEAT.....WEST UNION.

OFFICE.	NAME OF OFFICER.	POSTOFFICE.	POLITICS.
Auditor.....	J. L. Scallan.....	West Union.....	Republican
Clerk courts.....	W. G. Walrath.....	West Union.....	Republican.
Treasurer.....	Frank Camp.....	West Union.....	Republican.
Recorder.....	W. M. Peck.....	West Union.....	Republican.
Sheriff.....	J. D. Finch.....	West Union.....	Republican.
Supt. of schools.....	H. L. Adams.....	West Union.....	Republican.
Surveyor.....	H. M. Neff.....	West Union.....	Republican.
Coroner.....	R. C. Baker.....	Oelwein.....	Republican.
County attorney.....	W. D. Clements.....	West Union.....	Republican.
Supervisor—Chm.....	M. C. Lawrence.....	Arlington.....	Republican.
Supervisor.....	C. H. Bruibler.....	Hawkeye.....	Republican.
Supervisor.....	J. W. Dwyer.....	Westgate.....	Democrat.

FLOYD COUNTY.

COUNTY SEAT.....CHARLES CITY.

OFFICE.	NAME OF OFFICER.	POSTOFFICE.	POLITICS.
Auditor.....	George H. Fawcett.....	Charles City.....	Republican.
Clerk courts.....	Willard Perrin.....	Charles City.....	Republican.
Treasurer.....	E. P. Walster.....	Charles City.....	Republican.
Recorder.....	P. M. Lushman.....	Charles City.....	Republican.
Sheriff.....	J. W. Parker.....	Charles City.....	Republican.
Supt. of schools.....	J. I. Martin.....	Charles City.....	Republican.
Coroner.....	E. G. Dennis.....	Charles City.....	Republican.
County attorney.....	S. P. Miles.....	Charles City.....	Republican.
Supervisor—Chm.....	J. C. Merrill.....	Nilesville.....	Republican.
Supervisor.....	Phil Schultz.....	Marble Rock.....	Republican.
Supervisor.....	G. F. Hutz.....	Ulster.....	Republican.
Supervisor.....	Ira Keap.....	Nora Springs.....	Republican.
Supervisor.....	A. S. Griffith.....	Floyd.....	Republican.

FRANKLIN COUNTY.

COUNTY SEAT.....HAMPTON.

OFFICE	NAME OF OFFICER.	POSTOFFICE.	POLITICS.
Auditor.....	E. D. Haecker.....	Hampton.....	Republican.
Clerk courts.....	G. T. McCrillis.....	Hampton.....	Republican.
Treasurer.....	H. A. Clock.....	Hampton.....	Republican.
Recorder.....	J. W. Cummings.....	Hampton.....	Republican.
Sheriff.....	J. M. Watt.....	Hampton.....	Republican.
Supt. of schools.....	H. J. Henderson.....	Hampton.....	Republican.
Surveyor.....	G. C. Clemmer.....	Hampton.....	Republican.
Coroner.....	J. W. Bailey.....	Hampton.....	Republican.
County attorney.....	J. Y. Luke.....	Hampton.....	Republican.
Supervisor—Chm.....	O. L. Minert.....	Aredale.....	Republican.
Supervisor.....	Butler Throssel.....	Sheffield.....	Republican.
Supervisor.....	J. E. Carr.....	Popejoy.....	Republican.

FREMONT COUNTY.

COUNTY SEAT.....SIDNEY.

OFFICE.	NAME OF OFFICER.	POSTOFFICE.	POLITICS.
Auditor.....	J. D. McKean.....	Sidney.....	Populist.
Clerk courts.....	C. B. Hatton.....	Sidney.....	Democrat.
Treasurer.....	H. E. Hawley.....	Sidney.....	Republican.
Recorder.....	R. P. Lindsay.....	Sidney.....	Democrat.
Sheriff.....	I. P. Dixon.....	Sidney.....	Democrat.
Supt. of schools.....	Lee Notson.....	Sidney.....	Democrat.
Surveyor.....	L. Ewell.....	McPaul.....	Populist.
Coroner.....	Dr. T. C. Harris.....	Bartlett.....	Democrat.
County attorney.....	W. H. Norcutt.....	Sidney.....	Populist.
Supervisor—Chm.....	W. S. Greenwood.....	Anderson.....	Republican.
Supervisor.....	T. M. Roberts.....	Thurman.....	Democrat.
Supervisor.....	O. A. Edgerton.....	Hamburg.....	Silver Rep.

GREENE COUNTY.

COUNTY SEAT.....JEFFERSON.

OFFICE.	NAME OF OFFICER.	POSTOFFICE.	POLITICS.
Auditor.....	J. J. Linn.....	Jefferson.....	Republican.
Clerk courts.....	E. S. Young.....	Jefferson.....	Republican.
Treasurer.....	Henry Garland Jr.....	Jefferson.....	Republican.
Recorder.....	George McBurney.....	Jefferson.....	Republican.
Sheriff.....	John F. Thompson.....	Jefferson.....	Republican.
Supt. of schools.....	C. M. Williams.....	Jefferson.....	Republican.
Surveyor.....	Geo. M. Thompson.....	Grand Junction.....	Republican.
Coroner.....	Dr. F. M. Dean.....	Jefferson.....	Republican.
County attorney.....	E. G. Alberts.....	Jefferson.....	Republican.
Supervisor—Chm.....	Henry Haag.....	Jefferson.....	Republican.
Supervisor.....	Thomas Calvert.....	Jefferson.....	Republican.
Supervisor.....	Robert Cain.....	Santon.....	Republican.
Supervisor.....	L. F. Lofstedt.....	Ripley.....	Republican.
Supervisor.....	Thomas Tove.....	Lohrville.....	Republican.

GRUNDY COUNTY.

COUNTY SEAT.....GRUNDY CENTER.

OFFICE.	NAME OF OFFICER.	POSTOFFICE.	POLITICS.
Auditor.....	C. E. Thomas.....	Grundy Center.....	Republican.
Clerk courts.....	George Elliott.....	Grundy Center.....	Republican.
Treasurer.....	John White.....	Grundy Center.....	Republican.
Recorder.....	H. P. Jacobson.....	Grundy Center.....	Republican.
Sheriff.....	J. W. Pepperman.....	Grundy Center.....	Democrat.
Supt. of schools.....	I. T. Gray.....	Grundy Center.....	Republican.
Surveyor.....	E. A. Crary.....	Grundy Center.....	Republican.
Coroner.....	F. Connor.....	Reinbeck.....	Republican.
County attorney.....	F. W. Reisinger.....	Grundy Center.....	Republican.
Supervisor—Chm.....	E. J. Dunham.....	New Hartford.....	Republican.
Supervisor.....	J. M. Plummer.....	Beaman.....	Republican.
Supervisor.....	Joseph Maerklein.....	Reinbeck.....	Democrat.
Supervisor.....	A. G. Gerdes.....	Wellsburg.....	Democrat.
Supervisor.....	Wumke Wumkes.....	Lincoln.....	Democrat.
Supervisor.....	A. F. Lents.....	Aplington.....	Republican.
Supervisor.....	Wm. Mootv.....	Morrison.....	Republican.

GUTHRIE COUNTY.

COUNTY SEAT.....GUTHRIE CENTER.

OFFICE.	NAME OF OFFICER	POST OFFICE.	POLITICS.
Auditor	W. K. Hamilton	Guthrie Center	Republican.
Clerk courts	H. W. Kellogg	Guthrie Center	Republican.
Treasurer	W. H. Caball	Guthrie Center	Republican.
Recorder	W. D. Smith	Guthrie Center	Republican.
Sheriff	R. C. Kennelley	Guthrie Center	Republican.
Supt. of schools	I. M. Boggs	Guthrie Center	Democrat
Surveyor	D. J. Cowden	Adair	Republican.
Coroner	H. H. Mercer	Guthrie Center	Republican.
County attorney	W. D. Milligan	Guthrie Center	Republican.
Supervisor—Chm.	A. Marchant	Fansler	Republican.
Supervisor	Hiram Johnson	Casey	Republican.
Supervisor	Sam Buckley	Coon Rapids	Republican.

HAMILTON COUNTY.

COUNTY SEAT.....WEBSTER CITY.

OFFICE.	NAME OF OFFICER.	POST OFFICE.	POLITICS.
Auditor	John A. Berggren	Webster City	Republican.
Clerk courts	S. W. McAdow	Webster City	Republican.
Treasurer	J. E. Fardal	Webster City	Republican.
Recorder	A. A. Cook	Webster City	Republican.
Sheriff	J. H. Shaffer	Webster City	Republican.
Supt. of schools	L. N. Gerber	Webster City	Republican.
Surveyor	E. E. Fox	Webster City	Republican.
Coroner	Dr. O. A. Hall	Webster City	Republican.
County attorney	A. N. Boeye	Webster City	Republican.
Supervisor—Chm.	C. D. Doolittle	Webster City	Republican.
Supervisor	J. P. Tuttle	Williams	Republican.
Supervisor	Wm. Mackestad	Randall	Republican.

HANCOCK COUNTY.

COUNTY SEAT.....CONCORD.

OFFICE.	NAME OF OFFICER.	POST OFFICE	POLITICS
Auditor	E. F. Brummund	Concord	Republican.
Clerk courts	L. D. Womeldorf	Garner	Republican.
Treasurer	H. V. Reed	Concord	Republican.
Recorder	Ole Peterson	Garner	Republican.
Sheriff	H. S. Gartin	Garner	Republican.
Supt. of schools	C. F. Schell	Garner	Republican.
Surveyor	F. N. Pitkin	Forest City	Republican.
Coroner	A. J. Cole	Britt	Republican.
County attorney	J. E. Wichman	Garner	Republican.
Supervisor—Chm.	R. M. Day	Klemme	Democrat.
Supervisor	E. P. Fox	Garner	Republican.
Supervisor	H. F. Rose	Crystal	Republican.
Supervisor	F. J. Oxley	Corwith	Republican.
Supervisor	W. C. Richards	Britt	Republican.

HARDIN COUNTY.

COUNTY SEAT.....ELDORA.

OFFICE.	NAME OF OFFICER.	POSTOFFICE.	POLITICS.
Auditor.....	C. E. Welch.....	Eldora.....	Republican.
Clerk courts.....	Tom C. Meader.....	Eldora.....	Republican.
Treasurer.....	H. F. Carter.....	Eldora.....	Republican.
Recorder.....	C. O. Ryan.....	Eldora.....	Republican.
Sheriff.....	A. W. Mitterer.....	Eldora.....	Republican.
Supt. of schools.....	C. F. Woodward.....	Eldora.....	Republican.
Surveyor.....	F. T. Clampet.....	New Providence.....	Republican.
Coroner.....	W. H. Lewis.....	Alden.....	Republican.
County attorney.....	F. H. Noble.....	Eldora.....	Republican.
Supervisor—Chm.....	A. B. Baxter.....	Iowa Falls.....	Republican.
Supervisor.....	H. F. Granner.....	Hubbard.....	Republican.
Supervisor.....	Thomas Walton.....	New Providence.....	Republican.

HARRISON COUNTY.

COUNTY SEAT.....LOGAN.

OFFICE.	NAME OF OFFICER.	POSTOFFICE.	POLITICS.
Auditor.....	B. F. Huff.....	Logan.....	Republican.
Clerk courts.....	E. S. Garrison.....	Logan.....	Republican.
Treasurer.....	H. H. McKinney.....	Logan.....	Fusion.
Recorder.....	H. L. Harvey.....	Logan.....	Republican.
Sheriff.....	J. L. Skelton.....	Logan.....	Fusion.
Supt. of schools.....	W. T. Arthur.....	Logan.....	Fusion.
Surveyor.....	Thomas Roche.....	Dunlap.....	Fusion.
Coroner.....	C. E. Cutler.....	Magnolia.....	Republican.
County attorney.....	J. A. Traver.....	Dunlap.....	Republican.
Supervisor—Chm.....	G. E. Reiff.....	Woodbine.....	Fusion.
Supervisor.....	J. O. Pugsley.....	Mondamin.....	Republican.
Supervisor.....	C. H. Hilliard.....	Missouri Valley.....	Fusion.

HENRY COUNTY.

COUNTY SEAT.....MT. PLEASANT.

OFFICE.	NAME OF OFFICER.	POSTOFFICE.	POLITICS.
Auditor.....	L. H. Bailey.....	Mt. Pleasant.....	Republican.
Clerk courts.....	A. W. Miller.....	Mt. Pleasant.....	Republican.
Treasurer.....	G. W. McAdam.....	Mt. Pleasant.....	Republican.
Recorder.....	T. L. Smith.....	Mt. Pleasant.....	Republican.
Sheriff.....	H. C. Putnam.....	Mt. Pleasant.....	Democrat.
Supt. of schools.....	Anna E. Packer.....	Mt. Pleasant.....	Democrat.
Surveyor.....	J. A. Schriener.....	Mt. Pleasant.....	Republican.
Coroner.....	J. M. Brunner.....	Mt. Pleasant.....	Republican.
County attorney.....	T. M. McAdam.....	Mt. Pleasant.....	Republican.
Supervisor—Chm.....	W. F. Sater.....	Trenton.....	Republican.
Supervisor.....	P. Hillyard.....	New London.....	Republican.
Supervisor.....	Thomas H. Barton.....	Mt. Pleasant.....	Republican.

HOWARD COUNTY.

COUNTY SEAT.....CRESCO.

OFFICE.	NAME OF OFFICER.	POSTOFFICE.	POLITICS.
Auditor	Geo. L. Chaplin	Cresco	Republican.
Clerk courts	Geo. L. Hatter	Cresco	Republican.
Treasurer	Geo. R. Story	Cresco	Republican.
Recorder	E. A. Watson	Cresco	Republican.
Sheriff	A. C. Campbell	Cresco	Democrat.
Supt. of schools	Miss Elsie E. Perry	Cresco	Republican.
Surveyor	W. L. Richards	Cresco	Republican.
Coroner	T. S. Carpenter	Lime Springs	Republican.
County attorney	W. L. Converse	Cresco	Republican.
Supervisor—Chm.	Albert Wallace	Cresco	Democrat.
Supervisor	Rufus Seavy	Riceville	Democrat.
Supervisor	Geo. M. Dell	Davis Corners	Republican.

HUMBOLDT COUNTY.

COUNTY SEAT.....DAKOTA CITY.

OFFICE.	NAME OF OFFICER.	POSTOFFICE	POLITICS.
Auditor	John Cunningham	Humboldt	Republican.
Clerk courts	O. T. Gullixson	Humboldt	Republican.
Treasurer	N. O. Nelson	Humboldt	Republican.
Recorder	W. B. West	Humboldt	Republican.
Sheriff	P. A. Hackley	Humboldt	Republican.
Supt. of schools	C. Messer	Humboldt	Republican.
Surveyor	John Koob	Dakota City	Democrat.
County attorney	W. J. Taft	Humboldt	Republican.
Supervisor—Chm.	A. S. Ketman	Dakota City	Republican.
Supervisor	J. H. Hooper	Ottosen	Republican.
Supervisor	Ole Halgrims	Thor	Republican.
Supervisor	P. M. Dickey	Humboldt	Democrat.
Supervisor	D. R. Miles	Gilmore City	Republican.

IDA COUNTY.

COUNTY SEAT.....IDA GROVE.

OFFICE.	NAME OF OFFICER.	POSTOFFICE.	POLITICS.
Auditor	H. M. Terhune	Ida Grove	Republican.
Clerk courts	C. W. Hoyer	Ida Grove	Democrat.
Treasurer	I. N. Shearer	Ida Grove	Democrat.
Recorder	J. B. Coppenhaver	Ida Grove	Democrat.
Sheriff	J. L. Gemmill	Ida Grove	Republican.
Supt. of schools	J. C. Hagler	Ida Grove	Democrat.
Surveyor	T. S. Snell	Ida Grove	Republican.
Coroner	C. E. Conn	Battle Creek	Republican.
County attorney	J. C. Walters	Ida Grove	Republican.
Supervisor—Chm.	Dennis Cain	Arthur	Democrat.
Supervisor	August Fritz	Holstein	Democrat.
Supervisor	D. K. Bingham	Battle Creek	Republican.

IOWA COUNTY.

COUNTY SEAT.....MARENGO.

OFFICE.	NAME OF OFFICER.	POSTOFFICE.	POLITICS.
Auditor	L. E. Brown	Marengo	Republican.
Clerk courts	Alex. McLennan	Marengo	Republican.
Treasurer	H. E. Goldthwaite	Marengo	Republican.
Recorder	John A. Rouse	Marengo	Democrat.
Sheriff	H. J. Richardson	Marengo	Republican.
Supt. of schools	T. M. Clevenger	Marengo	Democrat.
Surveyor	H. E. Blasier	Williamsburg	Republican.
Coroner	C. H. Dodd	Kosza	Republican.
County attorney	J. M. Dower	Williamsburg	Democrat.
Supervisor—Chm.	A. J. Clark	Ladora	Republican.
Supervisor	R. T. Conn	Marengo	Republican.
Supervisor	John Jones	Parnell	Republican.

JACKSON COUNTY.

COUNTY SEAT.....MAQUOKETA.

OFFICE.	NAME OF OFFICER.	POSTOFFICE.	POLITICS.
Auditor	E. J. Cain	Maquoketa	Republican.
Clerk courts	Charles H. Haight	Maquoketa	Republican.
Treasurer	C. R. Bell	Maquoketa	Republican.
Recorder	Samuel D. Hiede	Maquoketa	Republican.
Sheriff	Henry Ryan	Maquoketa	Democrat.
Supt. of schools	C. C. Dudley	Maquoketa	Democrat.
Surveyor	Adello Seaver	Maquoketa	Republican.
Coroner	J. C. Dennison	Bellevue	Republican.
County attorney	C. M. Thomas	Maquoketa	Republican.
Supervisor—Chm.	George Cooper	Maquoketa	Republican.
Supervisor	S. B. Wells	Miles	Republican.
Supervisor	M. J. Nelson	Lamotte	Democrat.
Supervisor	Wm. Henniger	Bellevue	Democrat.
Supervisor	R. C. Gibson	Andrew	Republican.

JASPER COUNTY.

COUNTY SEAT.....NEWTON.

OFFICE.	NAME OF OFFICER.	POSTOFFICE.	POLITICS.
Auditor	Joe Horn	Newton	Republican.
Clerk courts	J. A. Mattern	Newton	Republican.
Treasurer	Harry Galusha	Newton	Republican.
Recorder	A. J. Streeter	Newton	Republican.
Sheriff	C. H. Hook	Newton	Republican.
Supt. of schools	Libbie Dean	Newton	Republican.
Surveyor	W. F. Byers	Monroe	Republican.
Coroner	T. H. Jacobs	Newton	Republican.
County attorney	Henry Silwold	Newton	Republican.
Supervisor—Chm.	C. T. Shill	Kellogg	Republican.
Supervisor	G. C. Hart	Newton	Republican.
Supervisor	W. J. Miller	Metz	Republican.

JEFFERSON COUNTY.

COUNTY SEAT.....FAIRFIELD.

OFFICE.	NAME OF OFFICER.	POSTOFFICE.	POLITICS.
Auditor	C. H. Corbitt	Fairfield	Republican.
Clerk courts	John H. Merckens	Fairfield	Republican.
Treasurer	David Hopkirk	Fairfield	Republican.
Recorder	N. S. Gilmer	Fairfield	Republican.
Sheriff	B. F. Black	Fairfield	Republican.
Supt. of schools	Anna White	Fairfield	Republican.
Surveyor	B. F. Crail, Sr.	Fairfield	Republican.
Coroner	J. M. Stinson	Fairfield	Republican.
County attorney	A. G. Jordan	Fairfield	Republican.
Supervisor—Chm.	Alfred Armstrong	Fairfield	Republican.
Supervisor	Newton Williams	Veo.	Republican.
Supervisor	Samuel Billingsley	Glasgow	Republican.

JOHNSON COUNTY.

COUNTY SEAT.....IOWA CITY.

OFFICE.	NAME OF OFFICER.	POSTOFFICE.	POLITICS.
Auditor	A. J. Hogan	Iowa City	Democrat.
Clerk courts	J. G. Marnier	Iowa City	Republican.
Treasurer	A. R. Cherry	Iowa City	Democrat.
Recorder	P. C. Oakes	Iowa City	Republican.
Sheriff	A. E. Hofer	Iowa City	Democrat.
Supt. of schools	S. D. Whitting	Iowa City	Democrat.
Surveyor	W. E. Cochran	Iowa City	Republican.
Coroner	A. J. Schneider	Iowa City	Democrat.
County attorney	V. Zmunt	Iowa City	Democrat.
Supervisor—Chm.	A. R. Ohl	Iowa City	Democrat.
Supervisor	Joseph Smith	Oxford City	Democrat.
Supervisor	J. H. Fisher	Solon	Republican.
Supervisor	Jno. T. Jones	Iowa City	Republican.
Supervisor	Geo. H. Hunter	Iowa City	Democrat.

JONES COUNTY.

COUNTY SEAT.....ANAMOSA

OFFICE.	NAME OF OFFICER.	POSTOFFICE.	POLITICS.
Auditor	W. S. Barker	Anamosa	Republican.
Clerk courts	J. A. Hartman	Anamosa	Republican.
Treasurer	J. F. Petcina	Anamosa	Republican.
Recorder	C. W. B. Derr	Anamosa	Republican.
Sheriff	Hiram Arnold	Anamosa	Republican.
Supt. of schools	C. B. Paul	Anamosa	Republican.
Surveyor	I. F. Whalen	Anamosa	Democrat.
Coroner	T. B. Kent	Center Junction	Republican.
County attorney	E. E. Reed	Monticello	Republican.
Supervisor—Chm.	William Sutherland	Scotch Grove	Republican.
Supervisor	T. H. Dunn	Anamosa	Republican.
Supervisor	D. A. Clay	Hale	Republican.
Supervisor	Robert Scroggie	Onslow	Republican.
Supervisor	F. J. Brainard	Anamosa	Republican.

KEOKUK COUNTY.

COUNTY SEAT.....SIGOURNEY.

OFFICE.	NAME OF OFFICER.	POSTOFFICE.	POLITICS.
Auditor	R. S. Wheeler.....	Sigourney	Republican.
Clerk courts.....	J. C. Barrett.....	Sigourney	Republican.
Treasurer.....	Henry Snakenberg.....	Sigourney	Democrat.
Recorder.....	A. C. Logan.....	Sigourney	Republican.
Sheriff.....	C. C. Laffer.....	Sigourney	Republican.
Supt. of schools.....	W. H. Gemmill.....	Sigourney	Republican.
Surveyor.....	J. A. Griffith.....	What Cheer.....	Republican.
Coroner.....	J. M. Adams.....	Sigourney	Republican.
County attorney.....	A. M. Ashcraft.....	Sigourney	Republican.
Supervisor—Chm.....	J. H. Tanner.....	Delta.....	Republican.
Supervisor.....	Robert Adams.....	Sigourney	Republican.
Supervisor.....	C. S. Mahannah.....	North English.....	Republican.

KOSSUTH COUNTY.

COUNTY SEAT.....ALGONA.

OFFICE.	NAME OF OFFICER.	POSTOFFICE.	POLITICS.
Auditor	M. P. Weaver.....	Algona	Republican.
Clerk courts.....	J. B. Carr.....	Algona	Republican.
Treasurer.....	J. H. Ward.....	Algona	Republican.
Recorder.....	C. F. Lathrop.....	Algona	Republican.
Sheriff.....	S. P. Christensen.....	Algona	Democrat.
Supt. of schools.....	F. H. Slagle.....	Algona	Republican.
Surveyor.....	A. J. Lilly.....	Algona	Republican.
Coroner.....	W. T. Peters.....	Burt.....	Republican.
County attorney.....	C. A. Cohenour.....	Algona	Republican.
Supervisor—Chm.....	John G. Smith.....	Algona	Republican.
Supervisor.....	L. Barton.....	Luverne.....	Republican.
Supervisor.....	M. Weisbrod.....	Fenton.....	Republican.
Supervisor.....	E. Kunz.....	Wesley.....	Democrat.
Supervisor.....	F. S. Jenks.....	Ledyard.....	Republican.

LEE COUNTY.

COUNTY SEAT.....FT. MADISON.

OFFICE.	NAME OF OFFICER.	POSTOFFICE.	POLITICS.
Auditor	H. J. Schroeder.....	Ft. Madison.....	Democrat.
Clerk courts.....	D. F. Alley.....	Ft. Madison.....	Democrat.
Treasurer.....	John Menz.....	Keokuk	Democrat.
Recorder.....	John C. Wellehan.....	Keokuk	Democrat.
Sheriff.....	George W. Tucker.....	Ft. Madison.....	Democrat.
Supt. of schools.....	J. S. Stewart.....	Ft. Madison.....	Democrat.
Surveyor.....	L. E. Williams.....	Keokuk	Democrat.
Coroner.....	Geo. Lohman.....	Ft. Madison.....	Democrat.
County attorney.....	T. H. Johnson.....	Ft. Madison.....	Democrat.
Supervisor—Chm.....	John Nagel.....	Keokuk	Democrat.
Supervisor.....	W. A. Geese.....	Mt. Hamill.....	Democrat.
Supervisor.....	John Lachmann.....	Wever.....	Democrat.

LINN COUNTY.

COUNTY SEAT.....MARION.

OFFICE.	NAME OF OFFICER.	POSTOFFICE.	POLITICS.
Auditor.....	W. T. Jackson.....	Marion.....	Republican.
Clerk courts.....	C. W. Braska.....	Marion.....	Republican.
Treasurer.....	G. W. Eakle.....	Marion.....	Republican.
Recorder.....	P. O. Clark.....	Marion.....	Republican.
Sheriff.....	Martin Evans.....	Marion.....	Republican.
Supt. of schools.....	I. E. Gould.....	Marion.....	Republican.
Surveyor.....	J. D. Wardle.....	Cedar Rapids.....	Republican.
Coroner.....	C. H. Kauck.....	Cedar Rapids.....	Republican.
County attorney.....	W. O. Clemans.....	Cedar Rapids.....	Republican.
Supervisor—Chm.....	J. J. Ives.....	Marion.....	Democrat.
Supervisor.....	And. J. Fuhrmeister.....	Cedar Rapids.....	Democrat.
Supervisor.....	L. L. Wilson.....	Centerpoint.....	Republican.

LOUISA COUNTY.

COUNTY SEAT.....WAPELLO.

OFFICE.	NAME OF OFFICER.	POSTOFFICE.	POLITICS.
Auditor.....	C. J. Ives.....	Wapello.....	Republican.
Clerk courts.....	Ed Hicklin.....	Wapello.....	Republican.
Treasurer.....	R. F. McConnell.....	Wapello.....	Republican.
Recorder.....	M. A. Kelly.....	Wapello.....	Republican.
Sheriff.....	W. C. Saunders.....	Wapello.....	Republican.
Supt. of schools.....	C. M. Donaldson.....	Wapello.....	Republican.
Surveyor.....	W. S. Kremer.....	Wapello.....	Republican.
Coroner.....	G. W. Younkin.....	Wapello.....	Republican.
County attorney.....	H. E. Curran.....	Wapello.....	Republican.
Supervisor—Chm.....	J. Lieberknecht.....	Wapello.....	Republican.
Supervisor.....	J. Cal. Duncan.....	Wapello.....	Republican.
Supervisor.....	I. Downs.....	Wapello.....	Republican.

LUCAS COUNTY.

COUNTY SEAT.....CHARITON.

OFFICE.	NAME OF OFFICER.	POSTOFFICE.	POLITICS.
Auditor.....	J. O. Becker.....	Chariton.....	Republican.
Clerk courts.....	E. S. Wells.....	Chariton.....	Republican.
Treasurer.....	J. W. Culbertson.....	Chariton.....	Republican.
Recorder.....	T. H. Maxwell.....	Chariton.....	Republican.
Sheriff.....	Eli Manning.....	Chariton.....	Republican.
Supt. of schools.....	C. F. Goltry.....	Chariton.....	Republican.
Surveyor.....	S. D. Roddy.....	Lucas.....	Republican.
Coroner.....	T. P. Stanton.....	Chariton.....	Republican.
County attorney.....	E. W. Drake.....	Chariton.....	Republican.
Supervisor—Chm.....	G. W. Larimer.....	Chariton.....	Republican.
Supervisor.....	T. S. Crozier.....	Russell.....	Republican.
Supervisor.....	J. W. Kent.....	Lucas.....	Republican.

LYON COUNTY.

COUNTY SEAT.....ROCK RAPIDS.

OFFICE.	NAME OF OFFICER.	POSTOFFICE.	POLITICS.
Auditor	Geo. F. Dietrich	Rock Rapids	Republican.
Clerk courts	O. M. Kelso	Rock Rapids	Republican.
Treasurer	Olaf Olson	Rock Rapids	Democrat.
Recorder	A. N. Thompson	Rock Rapids	Republican.
Sheriff	G. H. Morse	Rock Rapids	Democrat.
Supt. of schools	A. W. Grisell	Rock Rapids	Republican.
Surveyor	Jas. Gilman	Rock Rapids	Democrat.
Coroner	E. W. Elliott	Little Rock	Democrat.
County attorney	Simon Fisher	Rock Rapids	Republican.
Supervisor—Chm.	William Noll	George	Democrat.
Supervisor	M. C. McMullen	Larchwood	Republican.
Supervisor	C. B. Lambkin	Inwood	Republican.
Supervisor	M. Priester	Rock Rapids	Democrat.
Supervisor	John Doyle	Edna	Democrat.

MADISON COUNTY.

COUNTY SEAT.....WINTERSET.

OFFICE.	NAME OF OFFICER.	POSTOFFICE.	POLITICS.
Auditor	H. A. Mueller	Winterset	Republican.
Clerk courts	R. L. Huston	Winterset	Republican.
Treasurer	D. G. Ratliff	Winterset	Democrat.
Recorder	W. H. Vance	Winterset	Republican.
Sheriff	Douglass Roy	Winterset	Democrat.
Supt. of schools	H. D. Smith	Winterset	Republican.
Surveyor	Robert A. Greene	East Peru	Republican.
Coroner	D. S. Martin	Winterset	Republican.
County attorney	C. A. Robbins	Winterset	Republican.
Supervisor—Chm.	C. S. Wilson	Winterset	Republican.
Supervisor	Alex. Dunlap	Winterset	Republican.
Supervisor	A. B. Johnson	Truro	Republican.

MAHASKA COUNTY.

COUNTY SEAT.....OSKALOOSA.

OFFICE.	NAME OF OFFICER.	POSTOFFICE.	POLITICS.
Auditor	W. T. Martin	Oskaloosa	Republican.
Clerk courts	R. K. Davis	Oskaloosa	Republican.
Treasurer	W. W. Eby	Oskaloosa	Republican.
Recorder	L. L. McCord	Oskaloosa	Republican.
Sheriff	William Cricket	Oskaloosa	Democrat.
Supt. of schools	J. P. Dodds	Oskaloosa	Republican.
Surveyor	Nathaniel Caven	Oskaloosa	Republican.
Coroner	E. M. Cheeseman	Oskaloosa	Democrat.
County attorney	Jas. A. Devitt	Oskaloosa	Republican.
Supervisor—Chm.	W. H. Springer	Eveland	Republican.
Supervisor	A. F. U. Hambleton	Oskaloosa	Republican.
Supervisor	J. M. Stephenson	Indianapolis	Republican.

MARION COUNTY.

COUNTY SEAT.....KNOXVILLE.

OFFICE.	NAME OF OFFICER.	POSTOFFICE.	POLITICS.
Auditor.....	G. W. Vander Wilt.....	Knoxville.....	Democrat.
Clerk courts.....	D. W. Langerok.....	Knoxville.....	Republican.
Treasurer.....	C. C. Cunningham.....	Knoxville.....	Democrat.
Recorder.....	Mrs. M. M. McCorkle.....	Knoxville.....	Democrat.
Sheriff.....	W. M. Davis.....	Knoxville.....	Democrat.
Supt. of schools.....	W. F. Crew.....	Knoxville.....	Democrat.
Surveyor.....	Jasper Nye.....	Knoxville.....	Republican.
Coroner.....	G. W. Irvin.....	Knoxville.....	Republican.
County attorney.....	W. A. Stone.....	Knoxville.....	Democrat.
Supervisor—Chm.....	John D. Bates.....	Knoxville.....	Democrat.
Supervisor.....	T. R. Brown.....	Pleasantville.....	Democrat.
Supervisor.....	R. A. Pilmer.....	Cordova.....	Republican.

MARSHALL COUNTY.

COUNTY SEAT.....MARSHALLTOWN.

OFFICE.	NAME OF OFFICER.	POSTOFFICE.	POLITICS.
Auditor.....	F. W. Hargrave.....	Marshalltown.....	Republican.
Clerk courts.....	S. P. Knisely.....	Marshalltown.....	Republican.
Treasurer.....	C. H. Smith.....	Marshalltown.....	Republican.
Recorder.....	Mrs. Anna Packer.....	Marshalltown.....	Republican.
Sheriff.....	T. J. Shoemaker.....	Marshalltown.....	Republican.
Supt. of schools.....	J. Morrisey.....	Marshalltown.....	Republican.
Surveyor.....	William Bremner.....	Marshalltown.....	Republican.
Coroner.....	F. P. Lierle.....	Marshalltown.....	Republican.
County attorney.....	Henry Stone.....	Marshalltown.....	Republican.
Supervisor—Chm.....	W. B. Williams.....	Marshalltown.....	Republican.
Supervisor.....	T. J. Shearer.....	Van Cleve.....	Republican.
Supervisor.....	C. E. Arney.....	Albion.....	Republican.

MILLS COUNTY.

COUNTY SEAT.....GLENWOOD.

OFFICE.	NAME OF OFFICER.	POSTOFFICE.	POLITICS.
Auditor.....	C. P. Hale.....	Glenwood.....	Republican.
Clerk courts.....	C. C. Potter.....	Glenwood.....	Republican.
Treasurer.....	F. J. Wallace.....	Glenwood.....	Democrat.
Recorder.....	W. S. Brown.....	Glenwood.....	Republican.
Sheriff.....	Wm. H. Morgan.....	Glenwood.....	Republican.
Supt. of schools.....	O. H. Marsh.....	Glenwood.....	Democrat.
Surveyor.....	Seth Dean.....	Glenwood.....	Republican.
Coroner.....	William R. Whitnall.....	Glenwood.....	Republican.
County attorney.....	A. E. Cook.....	Malvern.....	Republican.
Supervisor—Chm.....	R. S. Vestal.....	Straban.....	Republican.
Supervisor.....	Frauk H. Plumer.....	Silver City.....	Democrat.
Supervisor.....	Geo. H. Estes.....	Pacific Junction.....	Democrat.

MITCHELL COUNTY.

COUNTY SEAT.....OSAGE.

OFFICE.	NAME OF OFFICER.	POSTOFFICE.	POLITICS.
Auditor	H. S. Houg.....	Osage	Republican.
Clerk courts.....	C. R. Graves.....	Osage	Republican.
Treasurer	Kennedy Scott.....	Osage	Republican.
Recorder	C. H. Addington.....	Osage	Republican.
Sheriff	L. W. Knowlton.....	Osage	Republican.
Supt. of schools.....	J. A. Lapham.....	Osage	Republican.
Surveyor	C. D. Brown.....	Osage	Republican.
Coroner	R. L. Whitley.....	Osage	Republican.
County Attorney.....	A. B. Lovejoy.....	Osage	Republican.
Supervisor—Chm.....	A. Bartle.....	Osage	Republican.
Supervisor.....	W. H. Coulthurst.....	Osage	Republican.
Supervisor.....	George A. Tupper.....	Osage	Republican.
Supervisor.....	T. H. Hume.....	St. Ansgar.....	Republican.
Supervisor.....	J. E. Hemann.....	McIntire	Democrat.

MONONA COUNTY.

COUNTY SEAT.....ONAWA.

OFFICE.	NAME OF OFFICER.	POSTOFFICE.	POLITICS.
Auditor	C. B. Ellis.....	Onawa	Republican.
Clerk courts.....	C. H. Bradbury.....	Onawa	Republican.
Treasurer	C. W. Willey.....	Onawa	Republican.
Recorder	Lawrence Olson.....	Onawa	Republican.
Sheriff	W. E. Strain.....	Onawa	Republican.
Supt. of schools.....	F. E. Lark.....	Onawa	Republican.
Surveyor	R. S. Fessenden.....	Onawa	Republican.
Coroner	E. E. Fisher.....	Rodney	Republican.
County attorney.....	W. L. Smith.....	Onawa	Republican.
Supervisor—Chm.....	C. F. Putnam.....	Ute	Democrat.
Supervisor.....	G. H. James.....	Whiting	Republican.
Supervisor.....	T. F. Wooster.....	Mapleton.....	Republican.

MONROE COUNTY.

COUNTY SEAT.....ALBIA

OFFICE.	NAME OF OFFICER.	POSTOFFICE.	POLITICS.
Auditor	B. P. Castner.....	Albia.....	Republican.
Clerk courts.....	Thos. Hickenlooper.....	Albia.....	Republican.
Treasurer	A. C. Pabst.....	Albia.....	Democrat.
Recorder	E. C. Sloan.....	Albia	Republican.
Sheriff	John Doner.....	Albia.....	Democrat.
Supt. of schools.....	Angie Reitzel.....	Albia.....	Republican.
Surveyor	F. W. Crouch.....	Albia.....	Democrat.
Coroner	Dr. C. N. Hyatt.....	Albia.....	Republican.
County attorney.....	F. D. Everett.....	Albia	Republican.
Supervisor—Chm.....	John L. Reddish.....	Albia	Democrat.
Supervisor.....	Samuel Elder.....	Chisholm.....	Republican.
Supervisor.....	W. P. Judge.....	Georgetown	Democrat.

MONTGOMERY COUNTY.

COUNTY SEAT.....RED OAK.

OFFICE.	NAME OF OFFICER.	POSTOFFICE.	POLITICS.
Auditor.....	E. A. Larson.....	Red Oak.....	Republican.
Clerk courts.....	H. G. Barns.....	Red Oak.....	Republican.
Treasurer.....	R. M. Roberts.....	Red Oak.....	Republican.
Recorder.....	Guy E. Logan.....	Red Oak.....	Republican.
Sheriff.....	Wm. Thomas.....	Red Oak.....	Republican.
Supt. of Schools.....	Thomas McCulloch.....	Red Oak.....	Republican.
Surveyor.....	Elwood Cleaver.....	Red Oak.....	Republican.
Coroner.....	S. R. Kreidler.....	Red Oak.....	Republican.
County attorney.....	F. P. Greenlee.....	Red Oak.....	Republican.
Supervisor—Chm.....	Henry Peterson.....	Red Oak.....	Republican.
Supervisor.....	George W. Pogue.....	Elliott.....	Republican.
Supervisor.....	E. M. Murphy.....	Red Oak.....	Republican.

MUSCATINE COUNTY.

COUNTY SEAT.....MUSCATINE.

OFFICE.	NAME OF OFFICER.	POSTOFFICE.	POLITICS.
Auditor.....	A. C. Noble.....	Muscatine.....	Republican.
Clerk courts.....	C. J. Richman.....	Muscatine.....	Republican.
Treasurer.....	C. H. Gobble.....	Muscatine.....	Democrat ..
Recorder.....	C. H. Reesink.....	Muscatine.....	Republican.
Sheriff.....	R. O. McGaughey.....	Muscatine.....	Democrat ..
Supt. of Schools.....	J. A. Townsley.....	Muscatine.....	Republican.
Surveyor.....	R. H. McCampbell.....	West Liberty.....	Republican.
Coroner.....	E. R. King.....	Wilton.....	Republican.
County attorney.....	E. P. Ingham.....	Muscatine.....	Republican.
Supervisor—Chm.....	I. I. Nichols.....	West Liberty.....	Republican.
Supervisor.....	M. Bernick.....	Pleasant Praire.....	Republican.
Supervisor.....	S. M. Hoskins.....	Muscatine.....	Republican.
Supervisor.....	E. P. Day.....	Muscatine.....	Republican.
Supervisor.....	D. D. Webster.....	Fruitland.....	Republican.

O'BRIEN COUNTY.

COUNTY SEAT.....PRIMGHAR.

OFFICE.	NAME OF OFFICER.	POSTOFFICE.	POLITICS.
Auditor.....	F. C. Wheaton.....	Primghar.....	Republican.
Clerk courts.....	E. R. Wood.....	Primghar.....	Republican.
Treasurer.....	L. T. Aldinger.....	Primghar.....	Republican.
Recorder.....	I. L. Kerick.....	Primghar.....	Republican.
Sheriff.....	Geo. Coleman.....	Primghar.....	Republican.
Supt. of schools.....	Ella Daniels.....	Primghar.....	Republican.
Survayor.....	J. B. Frisbee.....	Sheldon.....	Republican.
Coroner.....	F. E. Brown.....	Primghar.....	Republican.
County attorney.....	A. J. Walsmith.....	Sheldon.....	Republican.
Supervisor—Chm.....	Wm. Klein.....	Germantown.....	Republican.
Supervisor.....	T. E. Mann.....	Sutherland.....	Republican.
Supervisor.....	H. J. Merry.....	Hartley.....	Republican.
Supervisor.....	Joseph Shinski.....	Sheldon.....	Republican.
Supervisor.....	D. M. Norton.....	Sanborn.....	Republican.

OSCEOLA COUNTY.

COUNTY SEAT.....SIBLEY.

OFFICE.	NAME OF OFFICER.	POSTOFFICE.	POLITICS.
Auditor.....	Geo. W. Thomas.....	Sibley.....	Republican.
Clerk courts.....	John P. Hawxhurst.....	Sibley.....	Republican.
Treasurer.....	Dick Mossman.....	Sibley.....	Democrat.
Recorder.....	J. W. Reagen.....	Sibley.....	Republican.
Sheriff.....	Frank Desmond.....	Sibley.....	Democrat.
Supt. of schools.....	T. S. Redmond.....	Sibley.....	Republican.
Surveyor.....	M. J. Campbell.....	Sibley.....	Republican.
Coroner.....	L. G. Hill.....	Sibley.....	Republican.
County attorney.....	C. M. Brooks.....	Sibley.....	Republican.
Supervisor—Chm.....	A. C. Winterheld.....	Harris.....	Republican.
Supervisor.....	A. C. Gilkinson.....	Ashton.....	Republican.
Supervisor.....	W. F. Truckenmiller.....	Sibley.....	Republican.
Supervisor.....	C. M. Higley.....	Ocheyedan.....	Republican.
Supervisor.....	C. E. Brown.....	Sibley.....	Republican.

PAGE COUNTY.

COUNTY SEAT.....CLARINDA.

OFFICE.	NAME OF OFFICER.	POSTOFFICE.	POLITICS.
Auditor.....	F. V. Hensleigh.....	Clarinda.....	Republican.
Clerk courts.....	A. Wenstrand.....	Clarinda.....	Republican.
Treasurer.....	G. B. Van Arsdol.....	Clarinda.....	Republican.
Recorder.....	Walter W. Hill.....	Clarinda.....	Republican.
Sheriff.....	C. S. Foster.....	Clarinda.....	Republican.
Supt. of schools.....	H. E. Deater.....	Clarinda.....	Republican.
Surveyor.....	I. M. J. Hartford.....	Clarinda.....	Republican.
Coroner.....	S. R. Millen.....	Clarinda.....	Republican.
County attorney.....	D. G. Sutherland.....	Clarinda.....	Republican.
Supervisor—Chm.....	J. H. Wheeler.....	Northboro.....	Republican.
Supervisor.....	J. H. Abbott.....	Clarinda.....	Republican.
Supervisor.....	John Taft.....	Shenandoah.....	Republican.

PALO ALTO COUNTY.

COUNTY SEAT.....EMMETSBURG.

OFFICE.	NAME OF OFFICER.	POSTOFFICE.	POLITICS.
Auditor.....	P. V. Hand.....	Emmetsburg.....	Republican.
Clerk courts.....	H. M. Helgen.....	Emmetsburg.....	Republican.
Treasurer.....	J. B. Lambe.....	Emmetsburg.....	Democrat.
Recorder.....	George Kinne.....	Emmetsburg.....	Republican.
Sheriff.....	Wesley Davidson.....	Emmetsburg.....	Democrat.
Supt. of schools.....	Anna Donovan.....	Emmetsburg.....	Democrat.
Surveyor.....	LeRoy Grout.....	Emmetsburg.....	Republican.
Coroner.....	J. C. Mollison.....	Graettinger.....	Republican.
County attorney.....	E. A. Morling.....	Emmetsburg.....	Republican.
Supervisor—Chm.....	C. C. Larson.....	Osgood.....	Democrat.
Supervisor.....	James Hand.....	Emmetsburg.....	Democrat.
Supervisor.....	S. J. Quam.....	Cylinder.....	Democrat.
Supervisor.....	L. C. Hahn.....	Mallard.....	Democrat.
Supervisor.....	W. E. Wilson.....	Ruthven.....	Republican.

PLYMOUTH COUNTY.
COUNTY SEAT.....LE MARS.

OFFICE.	NAME OF OFFICER.	POSTOFFICE.	POLITICS.
Auditor.....	J. C. Kistle.....	Le Mars.....	Republican.
Clerk courts.....	J. B. Cunningham.....	Le Mars.....	Republican.
Treasurer.....	A. J. Stang.....	Le Mars.....	Republican.
Recorder.....	J. W. Pavlovic.....	Le Mars.....	Republican.
Sheriff.....	O. F. Herron.....	Le Mars.....	Republican.
Supt. of schools.....	I. C. Hise.....	Le Mars.....	Democrat.
Surveyor.....	J. W. Myers.....	Le Mars.....	Republican.
Coroner.....	Thos. E. Cole.....	Le Mars.....	Republican.
County attorney.....	G. A. Jeffers.....	Le Mars.....	Republican.
Supervisor — Chm.....	L. H. Schulte.....	Remsen.....	Republican.
Supervisor.....	Thomas Adamson.....	Le Mars.....	Republican.
Supervisor.....	Neil Robertson.....	Akron.....	Republican.
Supervisor.....	H. A. Ahlers.....	Struble.....	Democrat.
Supervisor.....	William Pape.....	Hinton.....	Democrat.

POCAHONTAS COUNTY.
COUNTY SEAT.....POCAHONTAS.

OFFICE.	NAME OF OFFICER.	POSTOFFICE.	POLITICS.
Auditor.....	I. C. Thatcher.....	Pocahontas.....	Republican.
Clerk courts.....	F. H. Plumb.....	Pocahontas.....	Republican.
Treasurer.....	G. S. Robinson.....	Pocahontas.....	Republican.
Recorder.....	L. E. Hanson.....	Pocahontas.....	Republican.
Sheriff.....	W. L. Mitchell.....	Pocahontas.....	Republican.
Supt. of schools.....	U. S. Vance.....	Havelock.....	Republican.
Surveyor.....	H. W. Bissell.....	Pocahontas.....	Republican.
Coroner.....	A. H. Thornton.....	Pocahontas.....	Republican.
County attorney.....	William Hazelett.....	Pocahontas.....	Republican.
Supervisor — Chm.....	Terence Doyle.....	Pocahontas.....	Democrat.
Supervisor.....	Robert Hunter.....	Rolfe.....	Republican.
Supervisor.....	S. McKinney.....	Fonda.....	Republican.
Supervisor.....	Charles Elsen.....	Lizzard.....	Republican.
Supervisor.....	A. H. Richey.....	Laurens.....	Republican.

POLK COUNTY.
COUNTY SEAT.....DES MOINES.

OFFICE.	NAME OF OFFICER.	POSTOFFICE.	POLITICS.
Auditor.....	Fred A. Cope.....	Des Moines.....	Republican.
Clerk courts.....	J. C. Tate.....	Des Moines.....	Republican.
Treasurer.....	John McKay, Sr.....	Des Moines.....	Republican.
Recorder.....	John P. Cook.....	Des Moines.....	Republican.
Sheriff.....	George W. Mattern.....	Des Moines.....	Republican.
Supt. of schools.....	J. M. Brenton.....	Des Moines.....	Republican.
Surveyor.....	George F. Lambert.....	Des Moines.....	Republican.
Coroner.....	R. V. Ankeny.....	Des Moines.....	Republican.
County attorney.....	John McLennan.....	Des Moines.....	Republican.
Supervisor — Chm.....	H. E. Teachout.....	Des Moines.....	Republican.
Supervisor.....	Frank T. Morris.....	Des Moines.....	Republican.
Supervisor.....	C. W. Britton.....	Altoona.....	Republican.
Supervisor.....	Conrad Hug.....	Polk City.....	Republican.
Supervisor.....	L. H. DeFord.....	Valley Junction.....	Republican.

POTTAWATTAMIE COUNTY.

COUNTY SEAT.....COUNCIL BLUFFS.

OFFICE.	NAME OF OFFICER.	POSTOFFICE.	POLITICS.
Auditor	R. V. Innes	Council Bluffs	Republican.
Clerk courts	F. L. Reed	Council Bluffs	Republican.
Treasurer	William Arnd	Council Bluffs	Republican.
Recorder	E. E. Smith	Council Bluffs	Republican.
Sheriff	L. B. Cousins	Council Bluffs	Republican.
Supt. of schools	O. J. McManus	Council Bluffs	Republican.
Surveyor	E. E. Cook	Council Bluffs	Republican.
Coroner	V. L. Treynor	Council Bluffs	Republican.
County attorney	W. H. Killpack	Neola	Republican.
Supervisor—Chm	J. M. Matthews	Council Bluffs	Republican.
Supervisor	B. G. Auld	Griswold	Republican.
Supervisor	H. C. Brandes	Hancock	Republican.
Supervisor	Jacob Hansen	Underwood	Republican.
Supervisor	Perry Kerney	Carson	Republican.

POWESHIEK COUNTY.

COUNTY SEAT.....MONTEZUMA.

OFFICE.	NAME OF OFFICER.	POSTOFFICE.	POLITICS.
Auditor	Alex Duffus	Montezuma	Republican.
Clerk courts	H. F. Morton	Montezuma	Republican.
Treasurer	J. W. Vest	Montezuma	Republican.
Recorder	Willis Davis	Montezuma	Republican.
Sheriff	George W. Binegar	Montezuma	Republican.
Supt. of schools	Viola H. Schell	Montezuma	Republican.
Surveyor	S. J. Buck	Grinnell	Republican.
Coroner	W. H. Newman	Grinnell	Republican.
County attorney	John F. Talbott	Brooklyn	Republican.
Supervisor—Chm	W. W. Shannon	Brooklyn	Republican.
Supervisor	Jno. Moler	Montezuma	Republican.
Supervisor	J. C. Manley	Grinnell	Republican.

RINGGOLD COUNTY.

COUNTY SEAT.....MT. AYR.

OFFICE.	NAME OF OFFICER.	POSTOFFICE.	POLITICS.
Auditor	J. F. Wall	Mt. Ayr	Republican.
Clerk courts	C. G. Stranahan	Mt. Ayr	Republican.
Treasurer	J. L. Patterson	Mt. Ayr	Republican.
Recorder	O. M. Galloway	Mt. Ayr	Republican.
Sheriff	H. M. Miller	Mt. Ayr	Republican.
Supt. of schools	J. C. Bennett	Mt. Ayr	Republican.
Surveyor	H. H. Ross	Mt. Ayr	Republican.
Coroner	C. T. Lesan	Mt. Ayr	Republican.
County attorney	F. F. Fuller	Mt. Ayr	Republican.
Supervisor—Chm	S. P. Bauman	Polen	Republican.
Supervisor	Jas. Richardson	Lee	Republican.
Supervisor	W. J. Maxwell	Mt. Ayr	Republican.

SAC COUNTY.

COUNTY SEAT.....SAC CITY.

OFFICE.	NAME OF OFFICER.	POSTOFFICE.	POLITICS.
Auditor	Geo. A. Taylor	Sac City	Republican.
Clerk courts	Geo. B. Perkins	Sac City	Republican.
Treasurer	Charles S fford	Sac City	Republican.
Recorder	Belle Henton	Sac City	Republican.
Sheriff	H. A. Batie	Sac City	Republican.
Supt. of schools	C. H. Jump	Sac City	Republican.
Surveyor	A. T. Martin	Sac City	Republican.
Coroner	Thomas Farquhar	Early	Republican.
County attorney	W. H. Hart	Sac City	Republican.
Supervisor—Chm	J. B. Williamson	Auburn	Republican.
Supervisor	L. C. Holdridge	Early	Republican.
Supervisor	August Lundell	Odebolt	Republican.

SCOTT COUNTY.

COUNY SEAT.....DAVENPORT

OFFICE.	NAME OF OFFICER.	POSTOFFICE.	POLITICS.
Auditor	H. F. Jarchow	Davenport	Republican.
Clerk courts	J. F. Cheek	Davenport	Republican.
Treasurer	P. W. McManus	Davenport	Republican.
Recorder	Lon Bryson	Davenport	Republican.
Sheriff	E. G. McArthur	Davenport	Republican.
Supt. of schools	A. A. Miller	Davenport	Republican.
Surveyor	Thomas Murray	Davenport	Democrat.
Coroner	Fred Lambach	Davenport	Republican.
County attorney	Julius Lischer	Davenport	Republican.
Supervisor—Chm	J. W. Ballard	Davenport	Republican.
Supervisor	H. J. Wulff	Dixon	Republican.
Supervisor	Frank T. Logan	Buffalo	Republican.
Supervisor	S. A. Wilson	LeClaire	Republican.
Supervisor—vacancy			

SHELBY COUNTY.

COUNTY SEAT.....HARLAN.

OFFICE.	NAME OF OFFICER.	POSTOFFICE.	POLITICS.
Auditor	S. G. Dunmore	Harlan	Democrat.
Clerk courts	H. V. Yackey	Harlan	Republican.
Treasurer	E. M. Hertert	Harlan	Democrat.
Recorder	R. L. Kent	Harlan	Democrat.
Sheriff	A. J. Savage	Harlan	People's
Supt. of schools	J. B. Shorett	Harlan	Democrat.
Surveyor	Peter I. Peterson	Harlan	Democrat.
Coroner	N. Jasrer Jones	Shelby	Democrat.
County attorney	W. B. Rowland	Harlan	Republican.
Supervisor—Chm	J. C. Buckman	Kirkman	Silver Rep.
Supervisor	W. H. Keairnes	Earling	Republican.
Supervisor	Theodore Anstine	Walnut	Republican.

SIOUX COUNTY.

COUNTY SEAT.....ORANGE CITY.

OFFICE.	NAME OF OFFICER.	POSTOFFICE.	POLITICS.
Auditor	Edward DeMots	Orange City	Republican.
Clerk courts	George Brewster	Orange City	Republican.
Treasurer	G. J. Shoemaker	Orange City	Republican.
Recorder	John Jorgenwaard	Orange City	Republican.
Sheriff	A. Balkema	Orange City	Republican.
Supt. of schools	E. D. Brown	Orange City	Republican.
Surveyor	A. W. Heald	Hawarden	Republican.
Coroner	F. J. Hinzenga	Rock Valley	Republican.
County attorney	A. T. Paske	Sioux Center	Republican.
Supervisor—Chm	William Dealy	Ireton	Democrat.
Supervisor	Charles Harmelink	New Kirk	Republican.
Supervisor	A. Vanderwilt	Orange City	Republican.
Supervisor	J. H. Blatherwick	Rock Valley	Republican.
Supervisor	John Smith	Hawarden	Republican.

STORY COUNTY.

COUNTY SEAT.....NEVADA.

OFFICE.	NAME OF OFFICER.	POSTOFFICE.	POLITICS.
Auditor	J. O. Burgess	Nevada	Republican.
Clerk courts	C. M. Soper	Nevada	Republican.
Treasurer	G. A. Klove	Nevada	Republican.
Recorder	A. J. Page	Nevada	Republican.
Sheriff	H. R. Royd	Nevada	Republican.
Supt. of schools	F. E. Hansen	Nevada	Republican.
Surveyor	M. C. Allen	Nevada	Republican.
Coroner	D. G. Mills	McCallsburg	Republican.
County attorney	G. A. Underwood	Ames	Republican.
Supervi or—Chm	Edwin Rex	Ames	Republican.
Supervisor	John Twedt	Roland	Republican.
Supervisor	Miles Pearson	Maxwell	Republican.

TAMA COUNTY.

COUNTY SEAT.....TOLEDO.

OFFICE.	NAME OF OFFICER.	POSTOFFICE.	POLITICS.
Auditor	C. O. Morse	Toledo	Republican.
Clerk courts	Charles Benesh	Toledo	Democrat.
Treasurer	W. F. Esbaugh	Toledo	Republican.
Recorder	M. A. Countryman	Toledo	Republican.
Sheriff	B. Buchanan	Toledo	Republican.
Supt. of schools	C. A. DeLong	Toledo	Republican.
Surveyor	W. H. Holstead	Toledo	Republican.
Coroner	William Corns	Tama	Republican.
County attorney	R. B. Kepler	Toledo	Republican.
Supervisor—Chm	B. Smith	Gladbrook	Republican.
Supervisor	D. Camery	Toledo	Republican.
Supervisor	Oscar Casey	Dysart	Democrat.
Supervisor	Peter Kupka	Chelsea	Democrat.
Supervisor	John Murray	Tama	Republican.

TAYLOR COUNTY.

COUNTY SEAT.....BEDFORD

OFFICE.	NAME OF OFFICER.	POSTOFFICE.	POLITICS.
Auditor	Mark M. Million.....	Bedford	Democrat.
Clerk courts.....	Ed. E. Cass.....	Bedford	Republican.
Treasurer	A. E. Lake.....	Bedford	Republican.
Recorder	M. A. Sawyer.....	Bedford	Republican.
Sheriff.....	Wm. C. McGinnis.....	Bedford	Republican.
Supt. of schools.....	F. E. Crosson.....	Bedford	Republican.
Surveyor	W. F. Randolph.....	Bedford	Republican.
Coroner	Milo B. Dunning.....	Bedford	Republican.
County attorney.....	W. E. Miller.....	Bedford	Republican.
Supervisor—Chm.....	Joe Doubet.....	Clearfield	Democrat.
Supervisor	H. H. Johnston.....	Gravity.....	Republican.
Supervisor	A. B. Wakeman.....	Bedford	Republican.

UNION COUNTY.

COUNTY SEAT.....CRESTON.

OFFICE.	NAME OF OFFICER.	POSTOFFICE.	POLITICS.
Auditor	Geo. Brotherton.....	Creston	Republican.
Clerk courts.....	W. M. Hicks.....	Creston	Democrat.
Treasurer	Geo. A. Ide.....	Creston	Republican.
Recorder	J. W. Milnes.....	Creston	Republican.
Sheriff.....	J. A. Miller.....	Creston	Republican.
Supt. of schools.....	C. M. Peters.....	Creston	Republican.
Surveyor	M. V. Ashby.....	Creston	Republican.
Coroner	James McKee.....	Creston	Republican.
County attorney.....	Jas. G. Bull.....	Creston	Republican.
Supervisor—Chm.....	N. W. Clark.....	Arispe.....	Democrat.
Supervisor	W. F. Walker.....	Lorimor	Democrat.
Supervisor	J. M. Ricedorff.....	Creston	Democrat.
Supervisor	Peter Connors.....	Creston	Democrat.
Supervisor	W. W. Burns.....	Cromwell.....	Republican.

VAN BUREN COUNTY.

COUNTY SEAT.....KEOSAUQUA.

OFFICE.	NAME OF OFFICER.	POSTOFFICE.	POLITICS.
Auditor	Cyrus C. Rambo.....	Keosauqua	Republican.
Clerk courts.....	John K. Matheson.....	Keosauqua	Democrat.
Treasurer	Harry L. McGrew.....	Keosauqua	Republican.
Recorder	Augustin Knox.....	Keosauqua	Republican.
Sheriff.....	D. C. Pettit.....	Keosauqua	Republican.
Supt. of schools.....	W. T. Dick.....	Keosauqua	Republican.
Surveyor.....	W. A. Duckworth.....	Keosauqua	Republican.
Coroner	L. M. Morris.....	Utica	Republican.
County attorney.....	Ed. R. Harlan.....	Keosauqua	Republican.
Supervisor—Chm.....	Will Hastings.....	Winchester.....	Democrat.
Supervisor	W. E. Baldwin.....	Selma	Republican.
Supervisor	Jno. A. Ferguson.....	Mt. Sterling.....	Republican.

WAPELLO COUNTY.

COUNTY SEAT.....OTTUMWA.

OFFICE.	NAME OF OFFICER.	POSTOFFICE.	POLITICS.
Auditor.....	I. H. Hammond.....	Ottumwa.....	Republican.
Clerk courts.....	H. W. Michael.....	Ottumwa.....	Republican.
Treasurer.....	John H. Spry.....	Ottumwa.....	Republican.
Recorder.....	Geo. H. Smith.....	Ottumwa.....	Republican.
Sheriff.....	B. F. Stutts.....	Ottumwa.....	Republican.
Supt. of schools.....	Beniah Dimmitt.....	Ottumwa.....	Democrat.
Surveyor.....	C. R. Allen.....	Ottumwa.....	Republican.
Coroner.....	David Thorne.....	Ottumwa.....	Republican.
County attorney.....	D. H. Emery.....	Ottumwa.....	Republican.
Supervisor—Chm.....	J. M. Elder.....	Highland.....	Republican.
Supervisor.....	J. H. R. Spilman.....	Laddsdale.....	Republican.
Supervisor.....	Jno. M. McElroy.....	Ottumwa.....	Republican.

WARREN COUNTY.

COUNTY SEAT.....INDIANOLA.

OFFICE	NAME OF OFFICER.	POSTOFFICE.	POLITICS.
Auditor.....	A. L. Ogg.....	Indianola.....	Republican.
Clerk courts.....	R. T. Elson.....	Indianola.....	Republican.
Treasurer.....	M. M. Morrison.....	Indianola.....	Republican.
Recorder.....	Giles Moorman.....	Indianola.....	Republican.
Sheriff.....	L. C. Hodson.....	Indianola.....	Republican.
Supt. of schools.....	S. M. Holladay.....	Indianola.....	Republican.
Surveyor.....	James Laverty.....	Indianola.....	Republican.
Coroner.....	H. M. Dale.....	Indianola.....	Republican.
County attorney.....	George Clammer.....	Indianola.....	Republican.
Supervisor—Chm.....	B. F. Young.....	Indianola.....	Republican.
Supervisor.....	W. H. Funk.....	Lacona.....	Republican.
Supervisor.....	T. W. Sinnard.....	Sandyville.....	Republican.

WASHINGTON COUNTY

COUNTY SEAT.....WASHINGTON.

OFFICE.	NAME OF OFFICER.	POSTOFFICE.	POLITICS.
Auditor.....	J. W. Ingham.....	Washington.....	Republican.
Clerk courts.....	J. T. Matthews.....	Washington.....	Republican.
Treasurer.....	Aaron Hise.....	Washington.....	Republican.
Recorder.....	S. J. Cocklin.....	Washington.....	Republican.
Sheriff.....	I. W. Teeter.....	Washington.....	Democrat.
Supt. of schools.....	Mary M. Hughes.....	Washington.....	Republican.
Surveyor.....	C. C. Coe.....	Riverside.....	Republican.
Coroner.....	C. W. Stewart.....	Washington.....	Republican.
County attorney.....	M. W. Bailey.....	Washington.....	Republican.
Supervisor—Chm.....	S. D. Carris.....	Dublin.....	Republican.
Supervisor.....	H. T. Reynolds.....	Washington.....	Republican.
Supervisor.....	Samuel Anderson.....	Ainsworth.....	Republican.

WAYNE COUNTY.

COUNTY SEAT.....CORYDON.

OFFICE.	NAME OF OFFICER.	POSTOFFICE.	POLITICS.
Auditor.....	L. L. Hall.....	Corydon.....	Republican.
Clerk courts.....	F. M. Hazelwood.....	Corydon.....	Republican.
Treasurer.....	D. F. Clark.....	Corydon.....	Democrat.
Recorder.....	W. P. Allred.....	Corydon.....	Republican.
Sheriff.....	R. E. Guinn.....	Corydon.....	Democrat.
Supt. of schools.....	Inez F. Kelso.....	Corydon.....	Democrat.
Surveyor.....	L. M. Phillips.....	Corydon.....	Republican.
Coroner.....	W. H. Earnest.....	Seymour.....	Republican.
County attorney.....	L. L. Livingston.....	Corydon.....	Republican.
Supervisor—Chm.....	J. B. Duskin.....	Seymour.....	Republican.
Supervisor.....	Ed. Fennell, Sr.....	Allerton.....	Democrat.
Supervisor.....	F. I. Pray.....	Confidence.....	Republican.

WEBSTER COUNTY.

COUNTY SEAT.....FORT DODGE.

OFFICE.	NAME OF OFFICER.	POSTOFFICE.	POLITICS.
Auditor.....	J. F. Ford.....	Fort Dodge.....	Republican.
Clerk courts.....	C. H. Co'by.....	Fort Dodge.....	Republican.
Treasurer.....	J. A. Lindquist.....	Fort Dodge.....	Republican.
Recorder.....	Otto Ottosen.....	Fort Dodge.....	Republican.
Sheriff.....	F. A. Dowd.....	Fort Dodge.....	Republican.
Supt. of schools.....	A. L. Brown.....	Fort Dodge.....	Republican.
Surveyor.....	C. H. Reynolds.....	Fort Dodge.....	Republican.
Coroner.....	H. Rose.....	Fort Dodge.....	Republican.
County attorney.....	C. W. Hackler.....	Fort Dodge.....	Republican.
Supervisor—Chm.....	S. J. Bennett.....	Fort Dodge.....	Republican.
Supervisor.....	Swan Johnson.....	Dayton.....	Republican.
Supervisor.....	J. T. Ryan.....	Badger.....	Democrat.
Supervisor.....	A. F. Simpson.....	Duncombe.....	Republican.
Supervisor; vacancy.....

WINNEBAGO COUNTY-

COUNTY SEAT.....FOREST CITY.

OFFICE.	NAME OF OFFICER.	POSTOFFICE.	POLITICS.
Auditor.....	M. C. Halvorsen.....	Forest City.....	Republican.
Clerk courts.....	L. A. Jensen.....	Forest City.....	Republican.
Treasurer.....	J. G. Ostby.....	Forest City.....	Republican.
Recorder.....	H. S. Johnson.....	Forest City.....	Republican.
Sheriff.....	C. J. Anderson.....	Forest City.....	Republican.
Supt. of schools.....	K. N. Knudsen.....	Forest City.....	Republican.
Surveyor.....	J. H. T. Ambrose.....	Forest City.....	Democrat.
Coroner.....	G. M. Lee.....	Thompson.....	Republican.
County attorney.....	Oliver Gorden.....	Forest City.....	Republican.
Supervisor—Chm.....	O. O. Skuttle.....	Lake Mills.....	Republican.
Supervisor.....	J. J. Holland.....	Leland.....	Republican.
Supervisor.....	A. B. Larson.....	Forest City.....	Republican.

WINNESHIEK COUNTY.

COUNTY SEAT.....DECORAH.

OFFICE.	NAME OF OFFICER	POSTOFFICE.	POLITICS.
Auditor	F. A. Masters	Decorah	Republican.
Clerk courts	A. L. Haakenson	Decorah	Republican.
Treasurer	W. O. Nordheim	Decorah	Republican.
Recorder	C. H. Lawrence	Decorah	Republican.
Sheriff	C. Christen	Decorah	Republican.
Supt. of schools	E. J. Hook	Decorah	Republican.
Surveyor	C. E. Schenck	Decorah	Republican.
Coroner	P. M. Jewell	Decorah	Republican.
County attorney	Norman Willett	Decorah	Republican.
Supervisor—Chm.	J. J. Haug	Spillville	Democrat.
Supervisor	O. L. Wennes	Hesper	Republican.
Supervisor	C. O. Moore	Decorah	Republican.
Supervisor	M. J. Nicholson	Ossian	Republican.
Supervisor	R. S. Wolfenberger	Burr Oak	Democrat.

WOODBURY COUNTY.

COUNTY SEAT.....SIOUX CITY.

OFFICE.	NAME OF OFFICER	POSTOFFICE.	POLITICS.
Auditor	N. Jenness	Sioux City	Republican.
Clerk courts	Wm. Conniff	Sioux City	Republican.
Treasurer	J. A. Magoun	Sioux City	Republican.
Recorder	H. S. Becker	Sioux City	Republican.
Sheriff	C. W. Jackson	Sioux City	Republican.
Supt. of schools	J. D. Keller	Sioux City	Republican.
Surveyor	Martin Holmvg	Sioux City	Republican.
Coroner	C. M. Wade	Sioux City	Republican.
County attorney	U. G. Whitney	Sioux City	Republican.
Supervisor—Chm.	J. A. Bunn	Pierson	Republican.
Supervisor	C. C. Frum	Danbury	Republican.
Supervisor	G. A. Brown	Anthon	Democrat.
Supervisor	F. J. Janron	Salix	Democrat.
Supervisor	Olof Wvstrom	Sioux City	Republican.

WORTH COUNTY.

COUNTY SEAT.....NORTHWOOD.

OFFICE.	NAME OF OFFICER.	POSTOFFICE.	POLITICS.
Auditor	I. Iverson, Jr.	Northwood	Republican.
Clerk courts	W. L. Thompson	Northwood	Republican.
Treasurer	O. A. Tenold	Northwood	Republican.
Recorder	N. A. Ausenhus	Northwood	Republican.
Sheriff	G. A. Lee	Northwood	Republican.
Supt. of schools	S. B. Toye	Northwood	Republican.
Surveyor	H. V. Dwelle	Northwood	Republican.
Coroner	C. A. Hurd	Northwood	Republican.
County attorney	Ed. Collin	Northwood	Republican.
Supervisor—Chm.	N. J. Nelson	Kensett	Republican.
Supervisor	T. L. Bolton	Northwood	Republican.
Supervisor	G. A. Rye	Fertile	Republican.

WRIGHT COUNTY.

COUNTY SEAT.....CLARION.

OFFICE.	NAME OF OFFICER.	POSTOFFICE.	POLITICS.
Auditor	S. A. Keeler.....	Clarion.....	Republican.
Clerk courts.....	R. C. Bras.....	Clarion.....	Republican.
Treasurer	M. A. Mickelson.....	Clarion.....	Republican.
Recorder	J. E. Olson.....	Clarion.....	Republican.
Sheriff.....	H. A. Duer.....	Clarion.....	Republican.
Supt. of schools.....	A. Macdonald.....	Clarion.....	Democrat.
Surveyor	N. Pontious.....	Eagle Grove.....	Republican.
Coroner	J. W. Garth.....	Clarion.....	Republican.
County attorney.....	I. C. Fenninger.....	Dows.....	Republican.
Supervisor—Chm	W. H. Trowbridge.....	Dows.....	Republican.
Supervisor.....	R. France.....	Eagle Grove.....	Republican.
Supervisor.....	E. R. Lockwood.....	Clarion.....	Republican.
Supervisor.....	J. K. Miller.....	Belmond.....	Democrat.
Supervisor.....	J. K. Sheplee.....	Clarion.....	Republican.

PART III.
BOARD OF CONTROL.
STATE INSTITUTIONS.
IOWA NATIONAL GUARD.
LIBRARY STATISTICS.

BOARD OF CONTROL OF STATE INSTITUTIONS.

MEMBERS.

TERMS EXPIRE.

L. G. KINNE, <i>Chairman</i> , Des Moines.....	April 5, 1902
JOHN COWNIE, South Amana.....	April 5, 1904
GIFFORD S. ROBINSON, Sioux City.....	April 5, 1906

F. S. TREAT, *Secretary*, Des Moines.

HENRY F. LIEBBE, *Architect*, Des Moines.

The Board of Control of State Institutions was created under the provisions of chapter 118, laws of the Twenty-seventh General Assembly, with full power to manage, control and govern, subject only to the limitations contained in the act, the following named institutions:

- The Iowa Soldiers' Home, at Marshalltown.
- Hospital for the Insane, at Independence.
- Hospital for the Insane, at Mt. Pleasant.
- Hospital for the Insane, at Clarinda.
- Hospital for the Insane, at Cherokee (in course of construction).
- College for the Blind, at Vinton.
- School for the Deaf, at Council Bluffs.
- Institution for Feeble-Minded Children, at Glenwood.
- Iowa Soldiers' Orphans' Home, at Davenport
- Industrial Home for the Blind, at Knoxville.
- Industrial School for Boys, at Eldora.
- Industrial School for Girls, at Mitchellville.
- Penitentiary, at Anamosa.
- Penitentiary, at Ft. Madison.

The board is also required to investigate thoroughly the reports and doings of the regents of the State University, the trustees of the State Normal School, and the State College of Agriculture and Mechanic Arts, and the books and records of said institutions.

Prior to July 1, 1898, the foregoing institutions, except the penitentiaries, were in charge of separate boards, each of which had its officers, and each had a secretary and treasurer.

The Board of Control was organized on April 6, 1898, and took full control, as provided by statute, on July 1, 1898, of the institutions heretofore named. At that time the various boards of trustees and commissioners ceased to exist.

The following data is furnished at the close of the year's work, June 30, 1900.

Number of patients in hospitals.....	2,911
Number of convicts in penitentiaries.....	977
Number of pupils in industrial schools, boys, 455; girls, 133.; total	588
Number of pupils in College for the Blind.....	140
Number of pupils in School for the Deaf	271
Number of children in Orphan's Home	434
Number of inmates in Institution for Feeble-Minded Children	85
Number of members at Soldiers' Home.....	547
Total	6,713
Number of employes in all institutions.....	1,089
Paid for wages, salaries and support, during year ending June 30,	
1900	\$1,105,156.39

The Board publishes quarterly a bulletin of over a hundred pages, devoted to the scientific investigation of the treatment of insanity and epilepsy, and the feeble-minded, and information embodying the experience of soldiers' homes, charitable, reformatory and penal institutions in this and other countries, it being the intention of the board to keep in touch with the best thought and judgment of the age.

As provided by law, under the direction of the board, the institutions under its control are supplied with goods for their support on competitive bids, thus procuring proper supplies at the lowest market prices. An opportunity to bid is afforded anyone who indicates a desire to the board.

The board visits and inspects each institution under its control at least twice each year, and oftener if necessary. Some member of the board visits and thoroughly inspects each hospital for the insane once each month.

STATE INSTITUTIONS.

STATE UNIVERSITY—IOWA CITY.

President.—GEO. E. MACLEAN, A. M., Ph. D., LL. D., Iowa City.
Acting President.—AMOS N. CURRIER, A. M., LL. D.
Secretary.—W. J. HADDOCK, Iowa City.
Treasurer.—LOVELL SWISHER, Iowa City.
Board of Regents.—His Excellency, the Governor, *ex-officio President*,
 The Superintendent of Public Instruction, *ex-officio*.

TERMS EXPIRE.

<i>First District.</i> —W. I. Babb, Mt. Pleasant.....	1906
<i>Second District.</i> —George W. Cable, Davenport.....	1906
<i>Third District.</i> —C. E. Pickett, Waterloo.....	1902
<i>Fourth District.</i> —Alonzo Abernethy, Osage.....	1902
<i>Fifth District.</i> —M. A. Higley, Cedar Rapids.....	1904
<i>Sixth District.</i> —W. D. Tisdale, Ottumwa.....	1906
<i>Seventh District.</i> —Carroll Wright, Des Moines.....	1906
<i>Eighth District.</i> —H. K. Evans, Corydon.....	1904
<i>Ninth District.</i> —Shirley Gilliland, Glenwood.....	1904
<i>Tenth District.</i> —Harvey Ingham, Algona.....	1902
<i>Eleventh District.</i> —P. K. Holbrook, Onawa.....	1902

The government of the university is committed to the charge of a board of regents, consisting of the governor of the state and the superintendent of public instruction, *ex-officio*, and one member from each congressional district, who are elected by the general assembly to serve six years.

The collegiate department embraces four courses of study: Classical, philosophical, scientific and engineering. Four years are required to graduate in either one of these courses, and on completion the appropriate Bachelor's degree is granted.

In the law department the course of study extends through three years, and on completion thereof the graduate is given the degree of LL. B., and admitted to practice before the state and United States courts.

The medical department and the homeopathic medical department require the student to pursue his studies during a four years' course of six months each, and on completion of such course the degree M. D. is granted.

The dental department requires three years of nine months each, to complete the course and obtain the degree D.D.S.

The course in pharmacy extends through two years of six months each, and the degree Ph.G. is granted on its completion.

AGRICULTURAL COLLEGE—AMES, STORY COUNTY.

President.—W. M. BEARDSHEAR, Ames.

Secretary.—E. W. STANTON, Ames.

Treasurer and Land Agent.—HERMAN KNAPP, Ames.

Financial Agent.—W. A. HELSELL, Odebolt.

Steward—J. F. CAVELL, Ames

TRUSTEES.

	TERMS EXPIRE.
<i>First District.</i> —S. H. Watkins, Libertyville.....	May 1, 1904
<i>Second District.</i> —C. I. Barclay, West Liberty.....	May 1, 1904
<i>Third District.</i> —Josiah H. Jones, Manchester.....	May 1, 1902
<i>Fourth District.</i> —C. L. Gabrielson, New Hampton.....	May 1, 1904
<i>Fifth District.</i> —William R. Moninger, Calvin.....	May 1, 1906
<i>Sixth District.</i> —W. O. McElroy, Newton.....	May 1, 1902
<i>Seventh District.</i> —W. K. Boardman, Nevada.....	May 1, 1906
<i>Eighth District.</i> —W. B. Penick, Tingley.....	May 1, 1904
<i>Ninth District.</i> —L. B. Robinson, Oakland.....	May 1, 1902
<i>Tenth District.</i> —J. B. Hungerford, Carroll.....	May 1, 1906
<i>Eleventh District.</i> —William J. Dixon, Sac City.....	May 1, 1906

The college embraces the following courses of study:

1. The course in sciences as related to the industries, of four years, leads to the degree of Bachelor of Science.
2. The course for women, of four years, leads to the degree of Bachelor of Philosophy. Women may take any other courses desired.
3. The course in mechanical engineering, of four years, leads to the degree of Bachelor of Mechanical Engineering.
4. The course in civil engineering, of four years, leads to the degree of Bachelor of Civil Engineering.
5. The course in electrical engineering, of four years, leads to the degree of Bachelor of Science in Electrical Engineering.
6. The course in mining engineering, of four years, leads to the degree of Bachelor of Science in Mining Engineering.
7. The course in agriculture, of four years, leads to the degree of Bachelor of Agriculture.
8. The course in veterinary science leads to the degree of Doctor of Veterinary Medicine.
9. Special undergraduate and post-graduate courses are provided along the lines of these respective courses; also short courses in dairying and agriculture.

The college is thoroughly furnished with improved laboratories and apparatus. Machine shops with large equipment afford excellent facilities in mechanic arts. The museum and library are selected with special reference to facilitating studies in the courses specified. Tuition is free to students of Iowa.

THE IOWA EXPERIMENT STATION.

W. M. BEARDSHEAR, A. M., LL. D., *President.*

*JAMES WILSON, M. Sc., A., *Dean of the Division of Agriculture.*

C. F. CURTIS, B. Sc., M. S. A., *Director of Agriculture.*

J. B. WEEMS, Ph. D., *Chemist.*

L. H. FAMMEL, B. Agr., M. Sc., *Botanist.*

H. E. SUMMERS, B. S., *Entomologist.*

JOHN CRAIG, B. S. A., *Horticulturist.*

M. STALKER, M. Sc., V. S., *Veterinarian.*

JOHN A. CRAIG, B. S. A., *Animal Husbandry.*

JOHN J. REPP, V. M. D., *Assistant Veterinarian.*

G. L. MCKAY, *Instructor in Dairying.*

JAMES ATRINSON, B. S. A., *Assistant in Agriculture.*

JOSEPH J. EDGERTON, B. Agr., *Assistant in Agricultural Physics.*

H. H. ECKLES, B. Agr., M. Sc., *Assistant in Dairying and Dairy Bacteriology.*

J. C. BROWN, B. S. Agr., *Assistant Chemist.*

A. ESTELLA PADDOCK, *Assistant Botanist.*

ELMER HODSON, B. Sc., *Assistant Botanist.*

H. J. EVANS, B. S., Agr., *Assistant in Dairying.*

WILMON NEWELL, B. S. C., *Assistant Entomologist.*

JOHN J. VERNON, B. S. A., *Assistant Horticulturist.*

CHARLOTTE M. KING, *Artist.*

The Iowa Experiment Station was established in accordance with an act of congress, approved March 2, 1887, for the purpose of aiding "in acquiring and diffusing among the people of the United States useful and practical information on subjects connected with agriculture, and to promote scientific investigation and experiments respecting the principles and applications of agricultural science," under direction of the land grant colleges in each state and territory established by the act of 1862, creating such colleges. This act appropriated to each state and territory, for the purpose of agricultural investigation, the sum of \$15,000 annually, and the experiment stations were thus established as a department of the land grant colleges. They are subject to the regulations of the United States department of agriculture, and are regularly inspected by officers of that department. The results of these investigations and

*Granted an indefinite leave of absence.

experiments in agriculture, including live stock and all related branches, are published in bulletins issued by the experiment stations quarterly or oftener, and distributed free to all residents of the respective states who apply for them. The work of the Iowa Experiment Station along these lines has proved extremely popular and meet with favor in all parts of the state and nation, and many foreign countries as well. The reports of some of its experiments have been republished entire by foreign governments, and the demand for bulletins is so large that applicants outside of the state can no longer be supplied. These bulletins are free to farmers and citizens of Iowa.

NORMAL SCHOOL—CEDAR FALLS

President.—HOMER H. SEERLEY, A. M., Cedar Falls.

Secretary.—A. GRUNDY, Cedar Falls.

Treasurer.—H. N. SILLIMAN, Cedar Falls.

Board of Trustees.—

HON. R. C. BARRETT, superintendent of public instruction, <i>ex officio</i> President.	
W. W. Montgomery, Red Oak	June 1, 1904
Perry D. Rose, Jefferson	June 1, 1904
W. A. Doron, Eldora	June 1, 1902
George H. Mullin, Washington	June 1, 1902
I. J. McDuffie, Le Mars	June 1, 1906
Roger Leavitt, Cedar Falls	June 1, 1906

HISTORICAL—The State Normal School was established in 1876. Its province is the special education and training of public school teachers. It opened its first session September 6, 1876, with a faculty of five members. It enrolled the first year 155 students. At present the school has forty-two members in the faculty, and the year 1898-99 enrolled 1,617 teacher grade students and 315 pupils in the model or training school. During the twenty-three years it has graduated 1,603 persons, 842 of these belonging to the last six classes. The school is in no sense a duplicate of other educational institutions, as it devotes itself exclusively to educating teachers, and sends out annually 700 different persons to work in the state, 200 of them being graduates of some one of its several courses.

COURSES OF STUDY—The courses of study are conformed to the statute requirements for state certificates and state diplomas, giving considerable choice of subjects in language and science, so far as the amount to be taken is required. These courses are named English, Latin or science, according to the attention given to these several lines. These courses are of such character as to enable students to

continue courses in the colleges and the universities after graduation without loss of time, excepting such time as the professional work in teaching has required.

A course in primary teacher training, a course in physical culture, and a course in professional studies for college graduates are also provided. Every line of preparation essential to public school teaching is provided. Opportunities to get instruction in all varieties of musical study are abundantly provided, as glee clubs, a choral society, a band, an orchestra and a mandolin and guitar club are constantly maintained.

CONDITIONS OF ADMISSION—

1. Regular courses, the minimum scholarship required for a county certificate. High school graduate courses, completion of a four-year course.
2. Age, at least 16 years.
3. Intention to teach in Iowa.

EXPENSES—A fee of \$5 for a term of twelve weeks. Graduation fee, \$2.

SUMMER TERM—To meet the demands of a large class of teachers throughout the state who are unable to attend the regular terms of the normal school, a summer term has been established during the last biennial period.

The attendance at this term in 1898 was 339, and in 1899, 471. It is expected that this term will be made one of the regular terms of the school in the future. For the benefit of the six weeks' term now in operation, a tuition fee of \$10 is charged.

IOWA SOLDIERS' HOME—MARSHALLTOWN.

Commandant.—C. C. HORTON.

Adjutant.—B. F. WARFEL.

Quartermaster.—B. A. BRESON.

Surgeon.—H. P. DUFFIELD, M. D.

Matron.—MARY H. MILLER.

Chief Engineer.—C. A. DUNHAM.

The average number of members on the rolls each year, ending June 30th, is as follows:

For 1888.....	140
For 1889.....	258
For 1890.....	349
For 1891.....	432
For 1892.....	426

For 1893 (including four women).....	376
For 1894 (including seven women).....	404
For 1895 (including twelve women).....	516
For 1896 (including twenty-seven women).....	605
For 1897 (including twenty-eight women).....	632
For 1898.....	516
For 1899.....	665
For 1900.....	551

The United States government pays to the state of Iowa the sum of \$100 per year for each inmate of the Soldiers' home, which amount is used as a part of the support fund of the institution.

Persons who have property or means for their support, or who draw a pension sufficient therefor, will not be admitted to the home; and if, after admission, an inmate of the home shall receive a pension or other means sufficient for his support, or shall recover his health so as to enable him to support himself, he will be discharged from the home.

Regular appropriation by the state is \$14 per month for each inmate.

IOWA SOLDIERS' ORPHANS' HOME—DAVENPORT.

Superintendent.—M. T. GASS.

Physician—WILLIAM L. ALLEN, M. D.

Steward.—H. E. POWNALL.

There is in connection with this institution a school building, pleasant, commodious and well lighted, and it is the policy of the board to have the course of instruction of the highest standard. A kindergarten is operated in connection for the very young pupils.

The average number in the home the past year was 448. The age limit beyond which children are not kept in the home is 16 years for girls and 16 years for boys. Less than 20 per cent remain to the age limit.

A library of well selected juvenile literature is a source of pleasure and profitable entertainment to the children, as from necessity the pastimes and pleasures of the children are otherwise somewhat circumscribed; we feel that they should be well supplied with good books and reading matter of suitable character for their improvement and enjoyment.

It is the aim to provide the children with plenty of good comfortable clothing, and to have them taught to take good care of the same. Their clothing is all manufactured at the home, the large girls assisting in its manufacture. The table is supplied with a

good variety of plain, wholesome food and a reasonable amount of luxuries, and when the funds of the different appropriations fail the support fund has to make up the deficiency, which necessarily causes a reduction of the luxuries from the table that are so much enjoyed by the children.

The home is supported by a regular appropriation of \$10 per month for each inmate, and the actual transportation charges of inmates to and from the institution. Each county is liable to the state for the support of its children, except soldiers' orphans, who are cared for at the expense of the state.

COLLEGE FOR THE BLIND—VINTON.

Superintendent.—T. F. McCune.

Physician.—C. C. GRIFFIN, M. D.

Occultist.—LEE WALLACE DEAN, M. D.

Steward.—W. W. BARKDOLL.

Matron.—MAE ROBERTSON.

There is a regular annual appropriation for this institution of \$10,000 with which to pay teachers and meet contingent expenses, and a further appropriation for support of \$35 per quarter for each pupil.

The school term begins on the first Wednesday in September and ends about the third week in June. It is desirable that the students enter at the first and remain until the close. They may, however, be admitted at any time, and they are at liberty to go home whenever their parents send for them.

The department of music is supplied with thirty-five pianos, one pipe organ, several cabinet organs and a sufficient number of violins, guitars, bass viols and brass instruments. Every student capable of receiving it is given a complete course in this branch.

In the industrial department the girls are required to learn knitting, crocheting, fancy work, hand and machine sewing; the boys, netting, broom making, mattress making and cane seating. Those of either sex who so desire may learn carpet weaving.

These advantages are free to every person, either blind or of defective vision, and of suitable school age and capacity, in the state. All that the friends are expected to do is to pay the traveling expenses and furnish clothing. If they are unable to clothe the pupil, the necessary clothing will be furnished here and the bill sent to the county from which the pupil comes.

SCHOOL FOR THE DEAF—COUNCIL BLUFFS.

Superintendent.—H. W. ROTHERT.

Principal.—E. E. CLIPPINGER.

Physician.—A. P. HANCHETT, M. D.

Steward.—JOHN F. SCHULTZ.

Matron.—Mrs. M. E. POOLE.

There is a regular appropriation for this institution of \$18,000 for the payment of officers' and teachers' salaries, and \$35 per quarter for each pupil as a support fund.

This institution is free to all too deaf to be educated in the common schools, sound in mind and free from immoral habits and from contagious and offensive diseases. No charge for board or tuition.

The session of the school begins the 1st day of October and continues until the last day of June of each year. Pupils should come promptly at the beginning and remain until the end of the session.

IOWA INSTITUTION FOR FEEBLE-MINDED CHILDREN—GLENWOOD.

Superintendent.—F. M. POWELL.

Physician and Assistant Superintendent.—GEORGE MOGRIDGE.

Assistant Physician.—O. C. WILLHITE, M. D.

Steward.—H. L. BISSELL.

Matron.—M. E. CASEY.

There is a regular appropriation for this institution of \$12 per month for each inmate.

The purposes or objects of the institution are to provide special methods of training for that class of children deficient in mind or marked with such peculiarities as to deprive them of the benefits and privileges provided for children with normal faculties. The object is to make each child as nearly self-supporting as practicable, and to approach as near as possible the movements and actions of normal people. It further aims to provide a home for those who are not susceptible of mental culture, relying wholly on others to supply their simple wants.

IOWA INDUSTRIAL SCHOOL.

BOYS' DEPARTMENT—ELDORA

Superintendent.—B. J. MILES.

Steward.—H. B. HUMPHRIES.

Physician.—W. E. WHITNEY, M. D.

Matron.—ELIZABETH J. COOK.

GIRLS' DEPARTMENT—MITCHELLVILLE.

Superintendent.—F. P. FITZGERALD

Physician.—LILLIAN EBEL, M. D.

Matron.—LENA B. WOODS.

There is appropriated for the support of these schools the sum of \$9 monthly for each boy and \$12 monthly for each girl inmate.

The object of the institution is the reformation of juvenile delinquents. It is not a prison. It is a compulsory educational institution. It is a school where wayward and criminal boys and girls are brought under the influence of Christian instructors, and taught by example, as well as precept, the better ways of life. It is a training school, where the moral, intellectual and industrial education of the child is carried on, at one and the same time.

Any boy or girl, over 7 and under 16 years of age, who has become criminal, vagrant, or incorrigible, may be committed to this school by any court of record. Any boy or girl may be discharged, or paroled from the school, at any time after one year's training, upon satisfactory evidence of reformation.

HOSPITAL FOR INSANE—MT. PLEASANT.

Superintendent and Physician.—FRANK C. HOYT, M. D.

First Assistant Physician.—F. T. STEVENS, M. D.

Second Assistant Physician.—N. C. ADAMS, M. D.

Woman Physician.—ABAGAIL D. WADE, M. D.

Steward.—MILTON WEAVER.

Matron.—L. JOHNSON.

Storekeeper.—W. M. CONNABLE.

The statute provides that the Board of Control may fix the amount allowed for the care of insane patients, not exceeding \$12 per month each. All expenses of the hospitals, except for special purposes, are paid from the fund so named, and the amount is charged to the counties from which patients are sent. The amount allowed for the Mt. Pleasant hospital is \$12 per month for each patient.

HOSPITAL FOR INSANE—INDEPENDENCE

Superintendent.—GERSHOM H. HILL, M. D.

First Assistant Physician.—JOHN C. DOOLITTLE, M. D.

Second Assistant Physician.—GEORGE BOODY, M. D.

Third Assistant Physician.—ALBERT M. BARRETT, M. D.

Fourth Assistant Physician.—A. S. HAMILTON, M. D.

Woman Physician.—SUSANNA P. BOYLE, M. D.

Steward.—JAMES NETCOTT.

Matron.—MRS. HANNAH MUNNINGS.

The amount allowed for the support of this hospital is \$12 per month for each patient.

HOSPITAL FOR INSANE—CLARINDA.

Superintendent.—MAX E. WITTE, M. D.

First Assistant Physician.—C. F. APPELEGATE, M. D.

Second Assistant Physician.—J. W. WHERRY, M. D.

Third Assistant Physician.—F. A. ELY, M. D.

Woman Physician.—ANNIE BURNET, M. D.

Steward.—E. R. BAILEY.

Matron.—ELIZABETH WEBB.

The amount allowed for the support of this hospital is \$12 per month for each patient.

HOSPITAL FOR INSANE—CHEROKEE.

The law establishing this hospital provided a board of commissioners under whose supervision the building was started. Under the law establishing the Board of Control the commission was abolished and the construction of the hospital placed under the control of the board.

PENITENTIARY AT FORT MADISON.

Warden.—N. N. JONES, Cass county.

Deputy Warden.—T. P. HOLLOWELL

Clerk.—B. A. GREEN.

Chaplain.—REV. A. H. JESSUP.

Physician.—J. W. PHILPOTT, M. D.

Hospital Steward.—W. C. STEMPLIL.

Turnkey.—A. PATTERSON.

Labor of the convicts is let out to contractors, who pay the state a stipulated sum for services rendered, the state furnishing shops and necessary supervision in preserving order. The Iowa Farming Tool Company and the Fort Madison Chair Company and Moir Bros., Stults & Lemaire, being the present contractors.

PENITENTIARY AT ANAMOSA.

Warden.—WILLIAM A. HUNTER.
 Deputy Warden.—Z. H. GURLEY.
 Assistant Deputy Warden.—E. C. WILLIAMS.
 Clerk.—J. G. MALLORY.
 Chaplain.—REV. E. G. BYER.
 Constructing Engineer.—R. BARRETT.
 Matron.—MRS. A. M. WATERMAN.
 Chief Engineer.—G. W. BEAMAN.
 Physician.—SAMUEL DRUET, M. D.
 Hospital Steward.—PAUL W. AXTELL.
 Turnkey.—C. I. NELSON.

The labor of the convicts at this penitentiary is employed in the erection and completion of the buildings.

This institution has a well appointed and equipped department for female prisoners.

STATISTICS OF STATE INSTITUTIONS.

CRIMINAL STATISTICS.

Movement of criminal population of the Iowa penitentiaries for twelve years, 1889-1900:

MONTH.	1889.	1890.	1891.	1892.	1893.	1894.	1895.	1896.	1897.	1898.	1899.	1900.
January.....	585	606	624	692	677	818	944	1,097	1,110	1,141	1,114	1,000
February...	571	595	611	676	678	831	942	1,120	1,105	1,159	1,095	995
March.....	574	608	631	671	688	840	949	1,134	1,137	1,172	1,087	998
April.....	590	582	639	664	703	848	947	1,131	1,136	1,159	1,069	971
May.....	584	583	644	664	694	849	955	1,125	1,158	1,174	1,078	981
June.....	594	594	659	665	752	846	966	1,124	1,158	1,171	1,067	978
July.....	574	596	647	661	751	870	940	1,114	1,145	1,152	1,027	962
August.....	563	577	626	659	753	840	928	1,014	1,074	1,105	993	923
September..	543	554	597	622	714	809	893	1,031	1,048	1,074	971	894
October....	543	572	606	624	726	813	918	1,096	1,094	1,101	988	930
November..	578	589	640	652	792	906	975	1,059	1,140	1,125	1,009	943
December..	599	603	668	662	806	898	999	1,086	1,143	1,140	1,018	943
Total.	6,898	7,059	7,572	7,912	8,724	10,168	11,365	13,131	13,448	13,673	12,516	11,518

ATTENDANCE AT AND INMATES IN STATE INSTITUTIONS AT CLOSE
OF BIENNIAL PERIOD, JUNE 30, 1899.

NAME OF INSTITUTION	1889.	1891.	1893.	1895.	1897.	June 30, 1899.
Hospital for Insane, Mt. Pleasant.....	759	816	824	870	888	862
Hospital for Insane, Clarinda.....	254	309	560	590	669	845
Hospital for Insane, Independence.....	736	816	822	932	969	1,036
Institution for Feeble-Minded.....	466	454	472	570	672	786
Industrial schools.....	475	519	546	583	651	663
Soldiers' Orphans' Home.....	365	400	418	466	498	454
Soldiers' Home.....	275	453	369	545	644	489
School for the Deaf.....	276	260	260	301	304	269
Penitentiary, Anamosa.....	229	266	370	550	613	537
Penitentiary, Ft. Madison.....	386	411	409	441	526	520
College for the Blind.....	133	140	141	158	118	148
Industrial Home for the Blind, Knoxville.....						42
Total.....	4,294	4,844	5,191	6,006	6,552	6,600

ATTENDANCE AT STATE EDUCATIONAL INSTITUTIONS.

NAME.	1889.	1891.	1893.	1895.	1897.	June 30, 1899.
Agricultural college.....	247	416	605	545	530
Normal school.....	541	746	813	1,049	1,444	1,610
State university.....	621	890	987	1,134	1,331	1,284
Total.....	1,409	2,052	2,405	2,728	3,305

ROSTER OF IOWA NATIONAL GUARD.

Commander-in-Chief.

His Excellency, LESLIE M. SHAW, Governor of Iowa
Inaugurated, January 13, 1878.

STAFF OF THE COMMANDER-IN-CHIEF.

Adjutant-General and Acting Quartermaster-General.

Brigadier-General Melvin H. Byers, Des Moines..... Feb. 1, 1868

Quartermaster-General.

Colonel Henry H. Rood, Mt. Vernon..... { Rank Feb. 1, 1866
Com. Feb. 1, 1868

Inspector-General.

Colonel Jerauld A. Olmsted, Des Moines..... March 26, 1900

Commissary General.

Colonel Parker W. McManus, Davenport..... { Rank Feb. 1, 1866
Com. Feb. 1, 1868

Surgeon-General

Colonel James Taggart Priestley, Des Moines..... { Rank Feb. 1, 1864
Com. Feb. 1, 1868

Judge Advocate-General.

Colonel C. G. Saunders, Council Bluffs..... Feb. 1, 1868

General Inspector Small Arms Practice

Colonel Thomas F. Cooke, Algona..... { Rank July 28, 1892
Com. Feb. 1, 1898

Chief of Engineers.

Colonel Arvin B. Shaw, Des Moines..... Feb. 1, 1868

Chief Signal Officer.

Colonel Harry H. Canfield, Boone..... { Rank Sept. 21, 1892
Com. Feb. 1, 1898

Military Secretary.

Major William Cutter Wyman, Ottumwa.....	{ Rank Feb. 1, 1894
	{ Com. Feb. 1, 1898

Aides

Colonel Cornelius A. Stanton, Centerville.....	{ Rank Feb. 1, 1896
	{ Com. Feb. 1, 1898
Colonel James K. P. Thompson, Rock Rapids.....	{ Rank Feb. 1, 1896
	{ Com. Feb. 1, 1898
Colonel Sears McHenry, Denison.....	Feb. 1, 1898
Colonel Frank C. Letts, Marshalltown.....	Feb. 1, 1898
Colonel Edward G. Pratt, Des Moines.....	Feb. 1, 1898
Colonel Charles E. Putnam, Cedar Rapids.....	Feb. 1, 1898
Colonel William Larrabee, Jr., Clermont.....	Feb. 1, 1898

INSPECTOR-GENERAL'S DEPARTMENT.

Inspector-General.

Colonel Jerauld A. Olmsted, Des Moines.....	March 26, 1900
---	----------------

Assistant Inspector-General.

Major John T. Hume, Des Moines.....	Dec. 24, 1900
-------------------------------------	---------------

MEDICAL DEPARTMENT.

Surgeon-General.

Colonel James Taggart Priestley, Des Moines.....	{ Rank Feb. 1, 1891
	{ Com. Feb. 1, 1898

Deputy Surgeon-General.

Lieutenant-Colonel Lewis Schooler, Des Moines.....	May 25, 1900
--	--------------

Surgeons.

Major James Fred Clarke, Fairfield.....	{ Rank May 6, 1898
	{ Com. April 12, 1900
Detailed for duty with Forty-ninth Regiment.	

Major Charles S. Grant, Riverside.....	{ Rank Sept. 2, 1898
	{ Com. May 20, 1899
Detailed for duty with Fiftieth Regiment	

Major David S. Fairchild, Jr., Clinton.....	{ Rank Dec. 5, 1898
	{ Com. April 11, 1900
Detailed for duty with Fifty-first Regiment.	

Major Gilbert L. Pray, Lake City.....	Feb. 26, 1900
Detailed for duty with Fifty-second Regiment.	

Assistant Surgeons.

Captain Edward L. Martindale, Clinton.....	April 12, 1900
Detailed for duty with Forty-ninth Regiment.	
Lieutenant Donald Macrae, Council Bluffs	{ Rank May 6, 1898
	{ Com. April 11, 1900
Detailed for duty with Fifty-first Regiment.	
Lieutenant Wilbur S. Conkling, Des Moines.....	{ Rank Feb. 27, 1899
	{ Com. April 11, 1900
Detailed for duty with Fifty-first Regiment.	
Lieutenant Elliott R. King, Wilton Junction.....	May 20, 1899
Detailed for duty with Fiftieth Regiment.	
Lieutenant Bruce H. Stover, Marengo.....	May 20, 1899
Detailed for duty with Fifty-second Regiment.	
Lieutenant D. Arthur Jay, Eldon.....	May 20, 1899
Detailed for duty with Fiftieth Regiment.	
Lieutenant Albert B. Deering, Boone.....	April 26, 1900
Detailed for duty with Fifty second Regiment.	
Lieutenant John C. Hancock, Dubuque.....	May 4, 1900
Detailed for duty with Forty-ninth Regiment.	

Hospital Stewards.

Henry C. Hull, Washington.....	July 31, 1899
Detailed for duty with Fiftieth Regiment.	
Matthew L. Thorne, Gilmore City.....	July 23, 1900
Detailed for duty with Forty-ninth Regiment.	
Pierre McDermid, Fontanelle.....	July 25, 1900
Detailed for duty with Fifty-first Regiment.	

Acting Hospital Stewards.

Edward A. Krabbe, Fort Madison.....	July 18, 1899
Detailed for duty with Fiftieth Regiment.	
T. Wilbert Kemmerer, Eldridge.....	July 18, 1899
Detailed for duty with Fiftieth Regiment.	
John Nyquist, Clinton.....	July 23, 1900
Detailed for duty with Forty-ninth Regiment.	
Everett McClung, Cedar Rapids.....	July 23, 1900
Detailed for duty with Forty-ninth Regiment.	
James W. Brewer, Des Moines.....	July 25, 1900
Detailed for duty with Fifty-first Regiment.	
Granville H. Twining, Des Moines.....	July 25, 1900
Detailed for duty with Fifty-first Regiment.	
William H. Anderson, Council Bluffs.....	July 25, 1900
Detailed for duty with Fifty-first Regiment.	
Ernest E. White, Pleasant Plain.....	Aug. 21, 1900
Detailed for duty with Forty-ninth Regiment.	

INSPECTORS SMALL ARMS PRACTICE DEPARTMENT.

General Inspector.

Colonel Thomas F. Cooke, Algona.....	{ Rank July 28, 1892
	{ Com. Feb. 1, 1898

Assistant General Inspector.

Major William H. Evans, Red Oak.....	{ Rank Aug. 26, 1895
	{ Com. March 25, 1896

Inspectors.

Captain Frederick C. Chambers, Fort Madison.....	{ Rank April 2, 1897
	{ Com. June 5, 1899

Detailed for duty with Fiftieth Regiment.

Captain Will F. Smith, Webster City.....	Sept. 29, 1899
--	----------------

Detailed for duty with Fifty-second Regiment.

ENGINEER DEPARTMENT.

Chief of Engineers.

Colonel Arvin B. Shaw, Des Moines.....	Feb. 1, 1898
--	--------------

Engineers.

Lieutenant Charles B. Chambers, Fort Madison.....	Aug. 10, 1900
---	---------------

Detailed for duty with Fiftieth Regiment.

SIGNAL DEPARTMENT.

Chief Signal Officer.

Colonel Harry H. Canfield, Boone.....	{ Rank Sep. 21, 1892
	{ Com. Feb. 1, 1898

Signal Officers.

Lieutenant Harry A. Swigert, Council Bluffs.....	July 3, 1899
--	--------------

Detailed for duty with Fifty-second Regiment.

Lieutenant Albert P. Tarkington, Clinton.....	July 6, 1899
---	--------------

Detailed for duty with Forty-ninth Regiment.

Lieutenant Walter L. Lane, Ottumwa.....	July 6, 1899
---	--------------

Detailed for duty with Fiftieth Regiment.

Lieutenant Carl T. Prime, Des Moines.....	July 12, 1900
---	---------------

Detailed for duty with Fifty-first Regiment.

FORTY-NINTH REGIMENT.

Colonel.

William G. Dows, Cedar Rapids.....	{ Rank April 4, 1898
	{ Com. March 26, 1900

Lieutenant-Colonel.

Samuel E. Clapp, Toledo.....	May 10, 1900
------------------------------	--------------

Majors.

Frank R. Fisher, Waterloo.....	{ Rank May 24, 1898
	{ Com. March 26, 1900
Louis J. Rowell, Tipton.....	March 26, 1900
Hubert A. Allen, Independence.....	June 1, 1900

Regimental Adjutant.

Captain Albert M. Jaeggi, Dubuque.....	{ Rank May 31, 1898
	{ Com. April 5, 1900

Chaplain.

Captain Oscar H. L. Mason, Green Mountain.....	{ Rank May 24, 1898
	{ Com. July 9, 1900

Quartermaster.

Captain George A. Evans, Cedar Rapids.....	{ Rank June 11, 1900
	{ Com. July 9, 1900

Commissary of Subsistence.

First Lieutenant Charles J. Stewart, Dubuque.....	July 9, 1900
---	--------------

Battalion Adjutants

First Lieutenant, Arthur L. Rule, Cedar Rapids.....	{ Rank Oct. 14, 1895
	{ Com. Dec. 24, 1900
First Lieutenant, Mitchell B. O'Brien, Independence.....	July 9, 1900
First Lieutenant, Frank B. Townsend, Marshalltown, Iowa.....	July 9, 1900

Captains.

Thrift, William H., Dubuque.....	{ Rank July 11, 1890
	{ Com. Sept. 18, 1899 A
Johnson, Elza C., Maquoketa.....	{ Rank Dec. 8, 1893
	{ Com. Jan. 17, 1900 M
Cotton, Charles, Waterloo.....	{ Rank May 25, 1898
	{ Com. Feb. 6, 1900 B
Whipple, James E., Vinton.....	Sept. 21, 1899 G
Shaw, Frank S., Toledo.....	Dec. 6, 1899 K
Hahn, Frank K., Cedar Rapids.....	Dec. 7, 1899 C
Haven, Willis E., Charles City.....	Feb. 7, 1900 D
Colsch, Nicholas, Jr., Waukon.....	Feb. 8, 1900 I

Bartley, John E., Tipton.....	May	2, 1900	F
Elliott, Earnest E., Oelwein.....	May	7, 1900	L
Brown, Lisle, Marshalltown.....	Dec.	17, 1900	H
Litts, Frank, Independence.....	Dec.	17, 1900	E

First Lieutenants.

Johnson, George M., Maquoketa.....	{ Rank	May	12, 1898
	{ Com.	Jan.	17, 1900
Geist, Edwin S., Waterloo.....	{ Rank	May	25, 1898
	{ Com	Feb.	6, 1900
Cushing, John G., Dubuque.....		Sept.	18, 1899
Ebert, Milford O., Toledo.....		Dec	6, 1899
Machemer, Albert U., Cedar Rapids.....		Dec.	7, 1899
Griffith, Jesse E., Independence.....		Feb.	5, 1900
Mitchell, George H., Charles City.....		Feb.	7, 1900
Moffatt, Bruce F., Marshalltown.....		May	7, 1900
O'Neel, Harry, Oelwein.....		May	7, 1900
McCormick, James L., Tipton.....		May	10, 1900
Douglas, Alexander W., Waukon.....		June	27, 1900
Ball, William H., Vinton.....		July	2, 1900

Second Lieutenants.

Nietzel, Fred H., Maquoketa.....	{ Rank	May	12, 1898
	{ Com	Jan.	17, 1900
Schill, Otto F., Dubuque.....		Sept.	18, 1899
Reichmann, Gustav W., Toledo.....		Dec.	6, 1899
Durkee, Harry C., Charles City.....		Feb.	7, 1900
Gregg, William B., Tipton.....		May	10, 1900
Colsch, John, Waukon.....		June	27, 1900
Sanders, George W., Vinton.....		July	2, 1900
Cameron, Charles H., Cedar Rapids.....		July	16, 1900
Dorlan, George B., Waterloo.....		Nov.	13, 1900
Whinery, Ralph H., Marshalltown.....		Dec.	17, 1900
Galligan, Thomas F., Independence.....		Dec.	17, 1900

Non-commissioned Staff.

Regimental Sergeant, Major Clinton C. Woods, Maquoketa.....	Sept.	10, 1900
Battalion Sergeant, Major Leo J. Flynn, Dubuque.....	Aug.	5, 1900
Battalion Sergeant, Major Elmo K. Allen, Vinton.....	Aug.	5, 1900
Battalion Sergeant, Major Elmer Hoofnagle, Waterloo.....	Sept	10, 1900
Quartermaster Sergeant, Roy Carnegie, Cedar Rapids.....	Aug.	4, 1900
Commissary Sergeant, George F. Krause, Rockford.....	Sept.	12, 1900
Color Sergeant, Edgar R. Chase, Tipton.....	Sept.	10, 1900
Orderly Sergeant, William F. Nierling, Waukon.....	Sept.	10, 1900
Chief Trumpeter, William M. Dean, Toledo.....	Aug.	5, 1900

Regimental Band.

Chief Musician, Louis F. Andrews, Marshalltown.....	Aug.	4, 1900
Principal Musician, Elmer H. Wallace, Marshalltown.....	Aug.	4, 1900
Principal Musician, James Carlton, Marshalltown.....	Aug.	4, 1900
Drum Major, Joseph F. Ries, Dubuque.....	Aug.	2, 1900

FIFTIETH REGIMENT.

(Headquarters. Ottumwa.)

Colonel.

Harry H. Caughlan, Ottumwa..... March 26, 1899

Lieutenant-Colonel.

Henry C. Haynes, Centerville..... March 20, 1899

Majors.

John A. Dunlap, Keokuk..... March 20, 1899

Frank W. Bishop, Muscatine..... Dec. 20, 1899

Elliott E. Lambert, Newton..... July 16, 1900

*Regimental Adjutant.*Captain, Daniel A. Emery, Ottumwa..... } Rank Jan. 11, 1897
} Com. April 1, 1899*Chaplain.*

Captain, Americus V. Kendrick, Brooklyn..... May 30, 1899

Quartermaster.

Captain, Edwin E. Hobby, Iowa City..... April 15, 1899

*Commissary of Subsistence.*First Lieutenant, Charles J. Wilson, Washington..... } Rank Jan. 12, 1895
} Com. April 15, 1899*Battalion Adjutants.*First Lieutenant, Oscar M. Cole, Centerville..... } Rank June 26, 1896
} Com. April 21, 1899First Lieutenant, Isaac N. Bowen, Chariton..... } Rank Feb. 10, 1899
} Com. June 21, 1899First Lieutenant, Joseph R. Frailey, Fort Madison..... } Rank Feb. 22, 1899
} Com. April 15, 1899*Captains.*Dalzell, Thomas C., Davenport..... } Rank Dec. 28, 1896
} Com. Sept. 11, 1899 B

Howard, John S., Chariton..... Feb. 10, 1899 H

Brookhart, Smith W., Washington..... Feb. 15, 1899 D

Kennedy, Henry T., Newton..... March 8, 1899 L

Armstrong, William R., Ottumwa..... Sept. 25, 1899 G

Smeenk, Jacob L., Muscatine..... Feb. 5, 1900 C

Huebner, Albert H., Burlington.....	July	16, 1900	F
Haynes, Glenn C., Centerville.....	July	24, 1900	E
Lucas, Edwin E., Fairfield.....	Aug.	3, 1900	M
Joy, Louis H., Grinnell.....	Nov.	27, 1900	K
Howell, Ralph P., Iowa City.....	Dec.	3, 1900	I

First Lieutenants.

Glasgow, James D., Washington.....	Feb.	15, 1899	D
Ammons, James E., Newton.....	March	8, 1899	L
Burmeister, Julius E., Davenport.....	April	10, 1899	B
Hill, Eugene B., Ottumwa.....	Sept.	25, 1899	G
Frack, Charles U., Muscatine.....	Feb.	5, 1900	C
Hasselquist, Lawrence A., Chariton.....	June	25, 1900	H
Perrine, Loric D., Burlington.....	July	16, 1900	F
Ogle, George B., Centerville.....	July	21, 1900	E
Gibson, George, Fairfield.....	Aug.	3, 1900	M
Fellows, Jesse L., Grinnell.....	Nov.	27, 1900	K
Lee, Arthur C., Iowa City.....	Dec.	3, 1900	I

Second Lieutenants.

Middleton, Edward D., Davenport.....	Feb.	14, 1899	B
Miller, Stanly, Washington.....	Feb.	15, 1899	D
Errett, Everett N., Newton.....	March	8, 1899	L
Peach, Charles, Ottumwa.....	Sept.	25, 1899	G
Kern, Harry, Muscatine.....	Feb.	5, 1900	C
Blouse, Max, Chariton.....	June	25, 1900	H
Schinzal, Theodore, Burlington.....	July	16, 1900	F
Richardson, Lee O., Centerville.....	July	24, 1900	E
Robertson, Henry D., Iowa City.....	Aug.	1, 1900	I
Smith, Samuel K., Fairfield.....	Aug.	3, 1900	M
Thayer, John W., Grinnell.....	Nov.	27, 1900	K

Non-commissioned Staff.

Regt. Sergeant-Major, A. T. Kasperson, Ottumwa.....	June	8, 1899
Bat. Sergeant-Major, A. D. Dunlap, Keokuk.....	June	8, 1899
Bat. Sergeant-Major, John P. Mowitt, Grinnell.....	June	8, 1899
Bat. Sergeant-Major, John S. Pritchett, Fort Madison.....	June	8, 1899
Q. M. Sergeant, Steven C. Hickman, Chariton.....	June	21, 1899
Com. Sergeant, C. A. Neiswanger, Washington.....	August	1, 1900
Ord. Sergeant, J. J. Garner, Ft. Madison.....	July	29, 1900
Color Sergeant, J. F. Kerfoot, Ottumwa.....	July	5, 1899
Chief Trumpeter, J. C. King, Muscatine.....	January	10, 1900

Regimental Band:

Chief Musician, Thornton B. Boyer, Keokuk.....	May	2, 1899
Principal Musician, Wm. Kummer, Keokuk.....	May	2, 1899
Principal Musician, F. V. Wittich, Keokuk.....	May	2, 1899
Drum-Major, W. R. Smith, Chariton.....	June	1, 1900

FIFTY-FIRST REGIMENT.

HEADQUARTERS, AMES.

Colonel.

James Rush Lincoln, Ames.....	}	Rank May 1, 1890
		Com March 26, 1900

Lieutenant-Colonel.

Jesse W. Clark, Red Oak.....	March 26, 1900
------------------------------	----------------

Majors.

William Widner, Bedford.....	March 26, 1900
Ernest R. Bennett, Des Moines.....	March 26, 1900
William C. Mentzer, Knoxville.....	March 26, 1900

Regimental Adjutant.

Captain Emory C. Worthington, Des Moines.....	}	Rank May 5, 1893
		Com. April 25, 1900

Chaplain.

Captain A. A. Walburn, Coin.....	April 25, 1900
----------------------------------	----------------

Quartermaster.

Captain Herbert C. Lane, Red Oak.....	May 14, 1900
---------------------------------------	--------------

Commissary of Subsistence.

First Lieutenant, Charles Brown, Des Moines.....	May 14, 1900
--	--------------

Battalion Adjutants.

First Lieutenant Joe Beeson, Oskaloosa.....	April 28, 1900
First Lieutenant John Q. Anderson, Council Bluffs.....	May 1, 1900
First Lieutenant George L. Garton, Des Moines.....	May 15, 1900

Captains.

Tinley, Mathew A., Council Bluffs.....	Jan. 18, 1900 L
Dull, Harry B., Glenwood.....	Feb. 26, 1900 C
Wetherell, Frank E., Oskaloosa.....	March 7, 1900 F
Logan, Guy E., Red Oak.....	April 23, 1900 M
Woodruff, Frede P., Knoxville.....	May 15, 1900 D
Fuller, Rennie H., Bedford.....	May 17, 1900 I
Castle, George H., Shenandoah.....	June 12, 1900 E
Reed George A., Des Moines.....	June 13, 1900 A
Turner, Daniel W., Corning.....	Nov. 5, 1900 K

First Lieutenants.

Poston, John T., Villisca.....	Dec.	13,	1899	B
Driver, Fred J., Shenandoah	Feb.	12,	1900	E
Wilson, Geo. W., Glenwood	Feb.	26,	1900	C
Moore, Fred A., Oskaloosa.....	March	7,	1900	F
Hawkins, Owen C., Red Oak	April	27,	1900	M
Fickel, Hiram L., Des Moines	June	13,	1900	A
Mather, James E., Council Bluffs	July	3,	1900	L
Simpson William H., Knoxville	Nov.	1,	1900	D
Stanley, Claud M., Corning.....	Nov.	5,	1900	K
Swap, Carl, Bedford	Dec.	17,	1900	I

Second Lieutenants.

Kelly, William A., Villisca.....	Dec.	13,	1899	B
Edwards, I. Newton, Glenwood	Feb.	26,	1900	C
Toulouse, Joseph H., Des Moines.....	March	5,	1900	A
Rose, Charles B., Red Oak.....	April	23,	1900	M
Sutton, Jesse B., Shenandoah.....	June	16,	1900	E
Jameson, Charles P., Council Bluffs.....	July	3,	1900	L
Allen, Milton H., Bedford.....	July	12,	1900	I
Lucas, Charles E., Knoxville.....	Nov.	1,	1900	D
Gauthier, Edward F., Corning.....	Nov.	5,	1900	K
Spencer, Harry K., Oskaloosa.....	Nov.	5,	1900	F

Non-commissioned Staff.

Regimental Sergeant Major, George M. Rommel, Ames.....	July	19,	1900
Battalion Sergeant Major, J. Edward Logan, Red Oak.....	April	28,	1900
Battalion Sergeant Major, Benj. A. Clark, Bedford.....	May	1,	1900
Battalion Sergeant Major, Amel G. Johnson, Creston.....	June	2,	1900
Quartermaster Sergeant, Resolve P. Palmer, Creston.....	June	27,	1900
Commissary Sergeant, Rosco E. Byers, Des Moines.....	May	14,	1900
Color Sergeant, Jas. W. Jordan, Oskaloosa.....	Aug.	2,	1900
Ordnance Sergeant, Guy S. Brewer, Des Moines.....	Sept.	1,	1900
Chief Trumpeter, Harry F. Carlon, Oskaloosa.....	April	19,	1900

Regimental Band

Chief Musician, George W. Landers, Centerville.....	May	23,	1892
Principal Musician, Frank L. Brockway, Centerville.....	Aug.	3,	1900
Principal Musician, George M. Root, Centerville.....	Aug.	3,	1900
Drum Major, Charles M. Fulton, Clarinda.....	Aug.	3,	1900

FIFTY-SECOND REGIMENT.

(Headquarters Sioux City.)

Colonel.

William B. Humphrey, Sioux City.....	}	Rank April 30, 1897
		Com. April 20, 1899

Lieutenant-Colonel.

Sanford J. Parker, Hampton.....	April 20, 1899
---------------------------------	----------------

Majors

Otto Hile, Boone.....	}	Rank June 24, 1897
		Com. April 20, 1899
Jesse W. Lee, Webster City.....	May 8, 1899	

Regimental Adjutant

David M. Odle, Hartley.....	May 10, 1900
-----------------------------	--------------

Chaplain.

Captain Ebenezer S. Johnson, Sac City.....	}	Rank May 25, 1898
		Com. June 21, 1899

Quartermaster.

Captain Harry J. Martin, Fort Dodge.....	July 2, 1900
--	--------------

Commissary of Subsistence.

First Lieutenant Edwin H. Brown, Sioux City.....	}	Rank May 1, 1895
		Com. June 21, 1899

Battalion Adjutants.

George A. Bass, Webster City.....	}	Rank Dec. 14, 1895
		Com. June 21, 1899
Edmund A. Ringland, Boone.....	June 21, 1899	
Adelbert H. Keller, Emmetsburg.....	June 21, 1899	

Captains.

McKean, John, Perry.....	}	Rank May 21, 1898
		Com. March 9, 1899 B
Morse, William E. H., Algona.....	March 15, 1899 F	
Gates, Ernest P., Fort Dodge.....	April 4, 1899 G	
Hyatt, Norman P., Webster City.....	June 1, 1899 C	
Gantt, William E., Sioux City.....	Jan. 2, 1900 H	
Clark, Edward W., Mason City.....	Jan. 3, 1900 A	
Sherman, Charles B., Boone.....	May 24, 1900 I	
Armstrong, Harry C., Emmetsburg.....	May 28, 1900 K	

Parker, George M., Sac City.....	June 6, 1900	M
Nichols, Henry D., Sioux City.....	Sept. 3, 1900	L
Clark, Whittlesey H., Hull.....	Nov. 12, 1900	E
Beebe, Edwin A., Hampton.....	Nov. 19, 1900	D

First Lieutenants.

Donahue, J. E., Perry.....	March 9, 1899	B
Starr, C. F., Emmetsburg.....	March 14, 1899	K
Mahoney, Timothy J., Boone.....	April 5, 1899	I
Helbig, Conrad F., Mason City.....	Jan 3, 1900	A
Gilbride, William H., Algona.....	May 2, 1900	F
Newby, Miles W., Sac City.....	June 6, 1900	M
Tamplin, James W., Hull.....	June 11, 1900	E
White, James L., Webster City.....	Sept. 10, 1900	C
Wilkins, Raymond A., Sioux City.....	Sept. 10, 1900	L
Myers, John P., Hampton.....	Nov. 19, 1900	D
Fessel, Frank C., Fort Dodge.....	Nov. 20, 1900	G
Claypoole, Charles T., Sioux City.....	Dec 17, 1900	H

Second Lieutenants.

Phillips, W. W., Perry.....	March 9, 1899	B
Rankin, Wiley S., Mason City.....	March 22, 1899	A
Kinney, Francis L., Sioux City.....	Nov. 8, 1899	L
Kloster, Charles, Sioux City.....	Jan. 2, 1900	H
Rutledge, Thomas F., Emmetsburg.....	Dec. 24, 1900	K
Dickinson, Lester J., Algona.....	May 2, 1900	F
Wilson, Harley B., Boone.....	May 24, 1900	I
Batie, Henry A., Sac City.....	June 6, 1900	M
Putnam, Alfred A., Hull.....	June 11, 1900	E
Bonebright, Frank A., Webster City.....	Sept. 10, 1900	C
Clock, Ralph H., Hampton.....	Nov. 19, 1900	D
Campbell, F. Randall, Fort Dodge.....	Nov 22, 1900	G

Non-Commissioned Staff.

Regimental Sergeant Major, Harrison W. Maltby, Des Moines.....	June 30, 1899
Battalion Sergeant Major, Grant Vickers, Rock Rapids.....	June 30, 1899
Battalion Sergeant Major, Taylor J. Harris, Perry.....	June 30, 1899
Battalion Sergeant Major, Roy L. Carpenter, Algona.....	June 30, 1899
Quartermaster Sergeant, Victor A. Blomgren, Fort Dodge.....	June 1, 1893
Commissary Sergeant, Elvin A. Young, Webster City.....	June 30, 1899
Color Sergeant, Silas Denning, Boonesboro.....	June 30, 1899
Ordnance Sergeant, Eugene A. Del Fosse, Sioux City.....	Oct. 15, 1900
Chief Trumpeter, R. D. Hodgkinson, Emmetsburg.....	June 30, 1899

Regimental Band

Chief Musician, D E. Walker, Algona.....	June 6, 1900
Principal Musician, J. F. C. Gronzon, Algona.....	June 30, 1899
Principal Musician, J. B. Seavey, Algona.....	June 6 1900

CAVALRY.

TROOP A.

Swigert, Arthur M., Des Moines.....	Oct.	9, 1900
McClain, Ernest C., Des Moines.....	Oct.	9, 1900
Pierce, Chase, Des Moines.....	Oct.	30, 1900

STATISTICS OF IOWA

Collected by W. H. Johnston, Statistician

Number.	TOWN.	NAMES.	Year founded.	Character.	Number volumes added in 1900.	Total number volumes.
---------	-------	--------	---------------	------------	-------------------------------	-----------------------

LIBRARIES SUPPORTED

1	Ames	Iowa State College	1869	Coll	900	4,000
2	Anamosa	Penitentiary		Gen		4,200
3	Cedar Falls	Iowa State Normal	1876	C & A	1,750	11,700
4	Clarinda	Iowa Hospital for Insane		Gen		950
5	Council Bluffs	Iowa School for the Deaf	1885	School	100	3,500
6	Davenport	Iowa Orphans Home	1863	Gen		2,000
7	Des Moines	Iowa State Library	1838	Reference	3,650	66,600
8	Des Moines	State Traveling Libraries	1856		1,325	4,976
9	Des Moines	State Agricultural Society		Agr		2,000
10	Des Moines	State Horticultural Society			27	1,027
11	Des Moines	State Board of Health	1880			2,000
12	Des Moines	Historical Department of Iowa	1892	Hist.	546	5,221
13	Des Moines	Supt. of Public Instruction				3,100
14	Eldora	Industrial School	1882			1,681
15	Ft. Madison	Penitentiary	1864			8,000
16	Independence	Hospital for Insane				1,425
17	Iowa City	State Historical Society	1857			20,000
18	Iowa City	State University	1856		23,000	55,000
19	Iowa City	State University Law		Law	129	8,527
20	Marshalltown	Soldiers Home	1887		100	1,690
21	Mt. Pleasant	Hospital for Insane	1860			4,012
22	Vinton	College for Blind				1,000

COLLEGE AND

23	Burlington	Burlington Institute	1853	C & A		2,000
24	Cedar Rapids	Coe College	1881	C & A	103	8,500
25	Charles City	Charles City College	1891	C & A	25	1,280
26	Clinton	Wartburg College	1868	C & A		2,350
27	College Springs	Amity College	1872	C & A		2,500
28	Davenport	St. Ambrose's College	1885	C & A		4,300
29	Decorah	Luther College	1861	C & A	125	10,215
30	Des Moines	Danish College	1895	C & A		3,000
31	Des Moines	Des Moines College		C & A	136	3,570
32	Des Moines	Drake University		C & A		7,000
33	Des Moines	Highland Park	1890	C & A		5,000
34	Dubuque	Ger. Theological Seminary		Theol.		4,500
35	Dubuque	Mt. St. Josephs Academy	1868	C & A		1,200
36	Epworth	Epworth Seminary	1884	C & A		2,000
37	Fairfield	Parsons College	1877	C & A		2,500

LIBRARIES FOR 1900.

of Iowa Library Association.

Number.	No. volumes circulated in 1900	Attendance in reading room.	Hours open per week.	No. employed.	Annual income.	Annual expense for books and binding.	Annual expense for periodicals.	All other expenses, salaries, etc.	LIBRARIAN.
---------	--------------------------------	-----------------------------	----------------------	---------------	----------------	---------------------------------------	---------------------------------	------------------------------------	------------

BY THE STATE.

1	19,500		58	3	\$ 1,100	\$300	\$1,500	Vina E. Clark.
2								
3	44,222	2,000	52	3	2,000		1,600	
4								
5	1,900		42	1		75		Henry W. Rothert.
6								
7			54	7	5,000	4,396	529	Johnson Brigham.
8	14,600				2,000	1,850	150	Johnson Brigham.
9								G. H. Van Houten.
10			60	1		41		G. H. Van Houten.
11			42	2				J. F. Kennedy.
12			42	5	6,000			Charles Aldrich.
13								R. C. Barrett.
14								
15								
16								
17			48	2		40		S. E. Thomas.
18			44	4		10,385	850	Bertha G. Ridgway
19			54	3				H. Claude Horack.
20								E. L. Lunt.
21								
22								

ACADEMIC LIBRARIES.

23									
24	420	2,700	40	2				25	Ida M. Dodd.
25	300	200	35	1	90	60		30	Prof. T. Schwab.
26			1	2					H. Kublmann.
27			4	1	50	27	12		Geo. M. Reed.
28									
29	4,252	200	40	3	400	111	44	103	Chas. A. Naseth.
30									
31			30	1				47	Carrie E. Laird.
32	2,262		43	2		284	85		Mary A. Carpenter.
33									
34									
35									
36	500	230	6	1	60		20	40	Helen I. Hanna.
37									W. A. Wertz.

STATISTICS OF IOWA LIBRARIES

Number.	TOWN.	NAME.	Year founded.	Character.	Number volumes added in 1900.	Total number volumes.
38	Fayette	Upper Iowa University	1857	C. & A.		6,000
39	Fort Dodge	Tobin Commercial College	1892	C. & A.	272	950
40	Grinnell	Iowa College	1848	C. & A.	1,135	27,235
41	Hopkinton	Lenox College	1860	C. & A.	600	3,200
42	Humboldt	Humboldt College	1870	C. & A.	100	2,200
43	Hull	Hull Educational Institute	1884	C. & A.		2,400
44	Indianola	Simpson College	1868	C. & A.	15	3,000
45	Jewell	Jewell College	1894	C. & A.		1,000
46	Le Grand	Summer Bell	1888	C. & A.	40	890
47	Mt. Pleasant	Iowa Wesleyan University	1854	C. & A.	250	10,000
48	Mt. Vernon	Cornell College	1857	C. & A.	2,025	19,820
49	Orange City	Rapely	1892	C. & A.		3,500
50	Osage	Cedar Valley Seminary	1876	C. & A.	125	2,650
51	Oskaloosa	Penn College	1873	C. & A.	200	4,350
52	Pella	Central University of Iowa	1853	C. & A.	5	4,000
53	Salem	Whittier College	1869	C. & A.		300
54	Sioux City	Morningside College	1890	C. & A.		800
55	Storm Lake	Buena Vista College	1891	C. & A.	360	2,574
56	Tabor	Tabor College	1866	C. & A.	449	11,750
57	Toledo	Western College	1857	C. & A.	125	3,000
58	Wilton	German-English College	1894	C. & A.	250	1,970
59	Vinton	Pilford Academy	1871	C. & A.		1,500

FREE PUBLIC

6	Ames	Free public	*1892 †1899	Free		50
61	Algona	Free public	*1890 †1899	Free	261	2,312
62	Boone	Free public	*1889 †1894	Free	788	5,943
63	Burlington	Free public	*1862 †1885	Free	917	19,020
64	Carroll	Free public	*1894 †1899	Free	204	1,154
65	Cedar Falls	Free public	1878	Free	409	6,255
66	Cedar Rapids	Free public	1897	Free	1,161	6,086
67	Central City	J. C. Clegg Library		Free	90	1,150
68	Chariton	Free public	1898	Free	115	1,073
69	Charles City	Free public	*1878 †1886	Free	375	3,075
70	Cherokee	Free public	*1886 †1896	Free	467	2,372
71	Corning	Free public	1897	Free	715	1,400
72	Council Bluffs	Free public	1881	Free	757	23,113

*Date of organization as an association. †Date of becoming a free library.

FOR 1900—CONTINUED.

Number.	Number volumes circulated in 1900.	Attendance in reading room.	Hours open per week.	No. employed.	Annual income.	Annual expense for books and binding.	Annual expense for periodicals.	All other expenses, salaries, etc.	LIBRARIAN.
38									
39									
40			50	1		\$ 625	\$195		M. H. Douglass.
41		150	40	2					A. G. Wilson.
42		400	62	1			55		G. H. Romsa.
43									
44			42	1			31	\$ 40	Martha A. Stahl
45									
46	25		70	1		1	1		A. M. Hanson
47	1,500	400	35	3		75	30		A. L. Eaton.
48	13,488		44	1	\$ 630	130	223	800	May L. Fairbanks.
49									
50	1,200	20.	35	1	150	27	20	100	Bernice Katz.
51			45	2			25		Rosa E. Lewis.
52	275	150	5	1	125	25	23		Martha F. th.
53									
54									
55	109		40	1	50	24	26		Rev. Daniel Williams.
56			36	2		23			Mrs. Flora M. Metcaif.
57	80.	20.	40	2	275	150	25	100	J. R. Trimble.
58			30	3		120	16		John H. Harms.
59									

LIBRARIES.

60									
61	10,287	8,297	24	1	\$ 488	\$ 102	\$ 26	36	E. P. McElroy.
62	11,328	19,418	30	1	1.20	105	52	300	Bessie Moffatt
63	60,142	30,432	72	2	5,000	1,305	108	2,599	Mrs. Clara S. Wilson.
64	4,489		6	2	350	130		122	Martha H. Bangs.
65	7,451	5,314	26	1	1,079	162	119	588	Eunice H. Overman.
66	34,062	81,006	75	4	6,000		250		Harriet L. McCrary.
67	1,892	1,224	18	1	245	90	21	125	Mrs. V. H. Leslie.
68	11,450	10,076	28	1	564	138	34	392	Margaret W. Brown.
69	11,607		16	1					Hattie North Samson.
70	10,606	747	6		797	439	51		Mrs. J. H. Burlingame.
71	5,625		24	1	518	145		50	Lottie V. Bryant.
72	58,287	75,962	76	3	3,425	535	162	3,020	Marv E. Dailey.

STATISTICS FOR IOWA LIBRARIES

Number	TOWN.	NAME.	Year founded	Character.	Number volumes added in 1900.	Total number volumes.
73	Des Moines	Free public	*1866 †1882	Free	1,584	27,975
74	Eddyville	Free public	*1886 †1891	Free		90
75	Eldora	Free public	*1877 †1890	Free	203	2,696
76	Estherville	Free public	*1882 †1898	Free		1,000
77	Fairfield	Free public	*1853 †1899	Free		17,500
78	Forest City	Free public	1899	Free	250	600
79	Fort Dodge	Free public	*187 †1890	Free	905	10,117
80	Fort Madison	Free public	1891	Free	839	6,522
81	Grinnell	Free public	1891	Free	507	2,739
82	Hampton	Free public	1891	Free	302	2,562
83	Independence	Free public	1873	Free	262	5,180
84	Indianola	Free public	1884	Free	65	3,866
85	Iowa City	Free public	1897	Free	1,125	4,924
86	Iowa Falls	Free public	1890	Free	133	1,782
87	Keokuk	Free public	*1863 †1891	Free	801	13,191
88	Le Mars	Free public	*1875 †1886	Free	77	4,000
89	Manchester	Free public	1884	Free	139	4,020
90	Marshalltown	Free public	*1892 †1898	Free	702	5,283
91	Mason City	Free public	*1888 †1899	Free	301	2,405
92	Missouri Valley	Free public	*1881 †1900	Free	81	1,913
93	Nevada	Free public	1876	Free	205	4,376
94	Newton	Free public	1897	Free	377	2,460
95	Osage	Free public	1875	Free	354	3,500
96	Oskaloosa	Free public	*1895 †1899	Free	350	2,399
97	Rock Rapids	Free public	1897	Free	230	2,300
98	Sheldon	Free public	1897	Free	375	
99	Sioux City	Free public	*1877 †1882	Free	1,401	14,203
100	Spencer	Free public	*1891 †1891	Free	500	3,500
101	Tipton	Free public	1900	Free	500	500
102	Washington	Free public	1877	Free	212	7,242
103	Waterloo	Free public	1897	Free	1,176	4,970
104	Waverly	Free public	1890	Free	90	1,875
105	Webster City	Kendall Young	1898	Free	871	4,274
106	West Liberty	Free public	*1895 †1900	Free	101	1,160
107	Winterset	Free public	*1891 †1893	Free	512	3,820

*Date of organization as association

†Date of becoming a free library.

FOR 1900—CONTINUED.

Number	No. volumes circulated in 1900.	Attendance in reading room.	Hours open per week.	No. employed.	Annual income	Annual expense for books and binding.	Annual expense for periodicals.	All other expenses, salaries, etc.	LIBRARIAN.
73	153,561	157,860	79	5	\$ 12,744	\$ 1,556	\$ 51	\$ 7,021	Ella M. McLoney.
74
75	9,408	13,299	33	1	56	28	Clara E. Estabrook.
76
77
78	4,549	4,000	47	1	500	300	32	200	Aurie Brown.
79	19,105	12,541	42	1	3,442	973	66	855	Mrs. J. M. Carpenter.
80	41,246	48	3	1,778	753	37	1,066	Jennie Ingalls.
81	11,660	26,506	39	1	789	850	7	442	Mary E. Wheelock.
82	8,188	1,000	13	1	663	245	2	192	Carrie O. Barker.
83	14,708	35	1	900	436	41	517	Mrs. Effie Jacobs.
84	22,630	14,357	7	2	1,719	312	114	905	Hannah M. Babb.
85	29,049	50,000	72	4	3,500	800	116	1,700	Adelaide C. Lloyd.
86	8,814	12,915	43	1	800	125	31	500	Mrs. Florence Anders
87	48,311	62	3	2,080	83	65	1,850	Nannie P. Fulton.
88	13,000	54	1	700	114	225	370	Annie E. Murray.
89	11,090	38	1	478	151	43	Mrs. Jennie Jones.
90	22,782	9,943	56	3	2,310	587	34	1,523	M. M. Battis.
91	16,819	78	1	1,404	413	57	600	Mrs. Anna H. Chapin.
92	4,206	10	2	200	Estelle Turner.
93	8,796	5,458	24	1	1,700	50	30	400	Mrs. Lillian Mank.
94	7,340	21,754	53	1	1,065	240	4	Belle E. Smith.
95	13,631	4,232	30	1	350	20	Ella M. Stacy.
96	9,975	13	1	1,329	483	354	W. S. Lacy.
97	5,925	4	1	278	150	50	Mrs. L. L. Whitney.
98	5,670	16	1	450	505	12	75
99	54,703	76	3	2,747	78	225	2,266	Mrs. R. A. Oberholtzer.
100	7,000	1	1	340	300	246	Mrs. H. J. Brown.
101	Mrs. Anna S. Yates.
102	242	11	2	800	Miss N. I. Springer.
103	45,343	56,192	30	2	2,246	1,267	148	867	U. A. Wilson.
104	18	1	500	110	35	175	May Brotherton.
105	24,844	19	1	1,541	1,000	84	1,030	E. D. Burgess.
106	4,224	12,540	33	1	450	95	12	300	Mrs. Lou Haner.
107	11,918	17,764	31	1	1,000	400	55	550	Mary Cassidy.

STATISTICS OF IOWA LIBRARIES

Number.	TOWN.	NAME.	Year founded.	Character.	Number volumes added in 1900.	Total number volumes.
---------	-------	-------	---------------	------------	-------------------------------	-----------------------

SUBSCRIPTION

108	Ackley.....	Public.....	1868	Sub.....	600
109	Alden.....	Public.....	1882	Sub.....	2,000
110	Atlantic.....	James K. Powers.....	1889	Sub.....	64	2,136
111	Audubon.....	Columbian.....	1893	Sub.....	75	1,800
112	Centerville.....	Association.....	1895	Sub.....	250	2,225
113	Clear Lake.....	Clear Lake.....	1889	Sub.....	90	1,165
114	Colfax.....	Public.....	1893	Sub.....	1,300
115	Creston.....	Creston.....	1897	Sub.....	65	2,083
116	Davenport.....	Association.....	1853	Sub.....	284	10,000
117	DeWitt.....	Public.....	1897	Sub.....	85	1,278
118	Dubuque.....	Young Men's Association.....	1856	Sub.....	250	17,500
119	Garner.....	Ladies' Library Association.....	1871	Sub.....	100	893
120	Greene.....	Association.....	1872	Sub.....	75	1,600
121	Hawarden.....	Public.....	1900	Sub.....	600	600
122	LaPorte.....	W. C. T. U.....	1896	Sub.....	22	311
123	Lyons.....	Young Men's Association.....	1863	Sub.....	451	5,149
124	Maquoketa.....	Boardman Library Institute.....	1885	Sub.....	90	3,394
125	Monticello.....	Ladies' Library Association.....	1868	Sub.....	563
126	Mt. Pleasant.....	Ladies' Library Association.....	1875	Sub.....	122	6,750
127	Muscatine.....	P. M. Musser.....	1897	Sub.....	100	1,406
128	Odebolt.....	Public.....	1898	Sub.....	1,56
129	Ottumwa.....	Public.....	1878	Sub.....	3,187
130	Paton.....	Public.....	1899	Sub.....	1,323
131	Perry.....	Public.....	1894	Sub.....	1,200
132	Sutherland.....	Gen. N. B. Baker.....	1874	Sub.....	1,800
133	Tama.....	Womans' Club.....	1892	Sub.....	50	1,025
134	West Union.....	Public.....	1893	Sub.....	100	1,200

MISCELLANEOUS

135	Cedar Rapids.....	Iowa Masonic.....	1844	Misc.....	18,574
136	Cedar Rapids.....	Bohemian Reading Room.....	1870	149	870
137	Davenport.....	James Grant Law.....	Law.....	10,000
138	Davenport.....	Academy of Natural Science.....	186	Sci.....	38,061
139	Davenport.....	Turngemeinde.....	1848	Soc.....	3,000
140	Fort Dodge.....	Webster County Teachers.....	1885	Pe1.....	149	1,142
141	Keokuk.....	I. O. G. T.....	186	Scc.....	2,430
142	Keokuk.....	Bar Association.....	1882	Law.....	7,000
143	Pella.....	Missionary.....	1891	Misc.....	15	200
144	Sioux City.....	Teachers' Library.....	1890	Ped.....	77	719
145	Trenton.....	Henry Co. Institute of Science.....	1870	Sci.....	50	1,640

FOR 1900—CONTINUED.

Number.	No. volumes circulated in 1900.	Attendance in reading room.	Hours open per week.	No. employed.	Annual income.	Annual expense for books and binding.	Annual expense for periodicals.	All other expenses, salaries, etc.	LIBRARIAN.
---------	---------------------------------	-----------------------------	----------------------	---------------	----------------	---------------------------------------	---------------------------------	------------------------------------	------------

LIBRARIES.

108									
109			87	1					Mrs. C. E. Pence.
110									W. B. Martin.
111	5,470		42	1	\$ 180	\$ 72	G 19	\$ 180	Laura A. Hurd.
112			42			158	11	436	Mrs. Linnie Ulrich.
113	3,814		12	1		8-	7		Hannah Bowers.
114			10	3					Hortense O. Vail.
115	2,070	200	40	1		75	23	200	Mrs. Gertrude Jay
116	16,495	10,745	72	3	2,000	175	50	1,140	S. C. Billon.
117	2,530		25	12	435	125		204	Delia Reilley.
118	26,710		51	1		362			Miss C. Wilder.
119	816		3	1	132		10		Lula L. Lovell.
120			12		72	60			Walter V. Greene.
121			15						Dr. H. P. White.
122	677	3,514	40	1		10	2		Mrs. Neal Randolph
123	12,600	120	8	1	600	300	30	240	Jeannette F. Balch.
124	5,284		36	1		136	31	393	Ida M. Simpson.
125									
126	699	701	9		100	65			
127			4	1					Mrs. Emma L. Mahin.
128									
129									
130	2,725	857	10	1			22	413	George W. Wallace.
131									
132									Roma W. Woods.
133			8			45		63	Mrs. G. L. Bracken.
134	800	110	11	1	200	50	6	100	E. W. Smith.

LIBRARIES.

135	2,000	1,500	56	3	1,000				T. S. Parvin.
136	633		2	1		163		12	F. Kuska.
137									Lewis Block.
138									C. E. Harrison.
139	800	600	3	1		200			Henry Martens.
140	694		16	1	100	100			A. L. Brown.
141									
142									
143	60		3	1		21			Mrs. H. F. Bousquet.
144	373	150	48	1	45	45	12		Rosanna Goodwin.
145	700								Mrs. C. Morrison.

STATISTICS OF IOWA

Number.	TOWN.	NAME.	Year founded.	Character.	Number volumes added in 1900.	Total number volumes.
146	Ackley	School		Sch	11	900
147	Ames	School		Sch		344
148	Albia	School		Sch		800
149	Allerton	School		Sch		1,000
150	Belle Plaine	Public school		Sch	15	40
151	Boone	High school	1879	Sch	100	2,100
152	Burlington	Public school		Sch		1,000
153	Centerville	High school		Sch		624
154	Cherokee	Public school		Sch	1,200	1,425
155	Clinton	Public school		Sch		7,493
156	Columbus Junct.	Public school		Sch	20	510
157	Cresco	High school	1889	Sch	20	545
158	Denison	School	1875	Sch		1,825
159	Des Moines, W.	High school		Sch		1,100
160	Des Moines, N.	Public school		Sch		500
161	Dubuque	High school	1895	Sch		800
162	Emmetsburg	Public school	1892	Sch	206	1,388
163	Fort Dodge	High school		Sch		970
164	Glenwood	High school		Sch		600
165	Grundy Center	Public school	1889	Sch		700
166	Hampton	School		Sch	25	575
167	Hamburg	Public school	1894	Sch	280	1,139
168	Independence	Public school		Sch	40	420
169	Iowa City	High school	1875	Sch	100	650
170	Knoxville	Public school		Sch		1,600
171	Lansing	Public school		Sch		300
172	Marengo	Public school	1895	Sch	125	1,600
173	Marion	High school	1885	Sch	46	552
174	Montezuma	High school	1889	Sch	17	600
175	Monticello	Public school		Sch	10	250
176	Marshalltown	Public school		Sch	120	5,550
177	McGregor	Public school		Sch		800
178	Moulton	Public school	1890	Sch	50	500
179	Newton	Public school		Sch	150	949
180	Onawa	Public school	1885	Sch	320	1,200
181	Orange City	Public school		Sch	61	712
182	Oskaloosa	Public school		Sch	350	1,500
183	Ottumwa	High school	1888	Sch	50	1,150
184	Panora	Guthrie county high school	1876	Sch		800
185	Pella	Public school		Sch	125	800
186	Paullina	Public school	1897	Sch		600
187	Perry	Public school		Sch		400

LIBRARIES FOR 1900—CONTINUED.

Number.	No. volumes circulated in 1900.	Attendance in reading room.	Hours open per week.	No. employed	Annual income.	Annual expense for books and binding.	Annual expense for periodicals.	All other expenses, salaries, etc.	LIBRARIAN.
146	898					\$ 8			O. W. Maxwell.
147									
148									
149									
150					\$ 35	20			Miss Vera Myers.
151		600	4		300	100			Geo. Miller.
152									
153									Janet Wilson.
154	2,200		1			850	\$ 1	\$ 50	Mrs. B. G. Thompson.
155									
156					50				H. E. Simpson, Supt.
157			6	1		30		18	M. Alda late.
158									
159									
160									
161									
162	751		30			219	4		H. E. Blackmer.
163			30						
164									
165									
166			30		50				Geo. A. Bateman.
167	5,638		6		172	150	3	10	Etta Hoke.
168		150	30			75			Emma L. Frink.
169	3,000	260	30			125			S. K. Stevenson
170									
171									
172	7,000				200	150			C. H. Carson.
173		237	48			42			Miss Bertha Wise.
174			2	2					
175	145	110				8			C. R. Scroggie.
176			5	1					Olive Zug.
177									
178			6		50	75	8		W. L. Cochrane, Supt.
179									M. B. King.
180	500		2	1		225			Daisy M. Paine.
181			4	1		60			O. W. Herr.
182					300	350	6		S. J. Finley, Supt.
183			25	1	75	75			Miss Calla Hand.
184									
185					100	85			W. H. Lyon, Supt.
186									
187									Agnes Heightsloc

PART IV.
TRANSACTIONS
OF THE
EXECUTIVE COUNCIL

FOR THE YEAR 1900.

COMPILED BY

A. H. DAVISON, Secretary of Executive Council.

Under provisions of Section 157 of the Code of 1897.

TRANSACTIONS OF THE EXECUTIVE COUNCIL FOR THE YEAR 1900.

DEPOSITING BONDS APPROVED.

Bonds of the following named banks were approved under code sections 111, 112 and 113, and said banks were declared depositories for state funds in the amount of the additional bonds filed to wit:

On Feb'y. 22. Des Moines National bank.

On April 7. Central State bank.

On April 7. Valley National bank.

On April 7. Home Savings bank.

On April 7. People's Savings bank.

On April 16. Marquardt Savings bank.

On April 16. Capital City State bank.

HISTORICAL BUILDING.

January 10 Curator Aldrich was authorized to remove historical collection to Historical, Memorial and Art building.

May 1st, contract for finishing attic of historical building and constructing sidewalk and curbing, was awarded to the Des Moines Building and Construction company at \$3,496.00.

May 23d, contract for furniture, cork carpets, rugs, etc , for the historical building, was awarded to L. Harbach at \$4,864.00.

May 23d, contract for decorating historical building was awarded to Jennings Wall Paper company at \$2,100.00.

June 5th, contract for newspaper and book stacks was awarded to the Art Metal Construction company at \$10,582.00.

June 5th, contract for aquarium was authorized at \$800.00.

November 8th, contract for gas fixtures was awarded to the E. Baggot company of Chicago at \$1,000.00.

REPAIRS AND IMPROVEMENTS.

June 27th, contract for repairing boilers and other iron work was awarded to Globe Machinery and Supply company at \$810.00.

June 27th, contract for constructing ladies' toilet room in basement of Capitol, was awarded to Des Moines Plumbing company at 23.00.

October 30th, contract for sodding grounds of historical building was awarded to J. S. Higgins, at 78 cents per square.

December 7th, contract for covering for pipes in basement of capitol building, was awarded to Walsh & Wyeth, at \$399.71, F.O.B., Des Moines.

December 7th, contract for radiators for state library, was awarded to Des Moines Plumbing company at \$174.40.

STATUTES PUBLISHED.

During the year Council has granted authority to print parts of the statutes as follows, to-wit:

To Acres, Blackmar & Co., the road laws, township laws and election laws.

To H. H. Abrams, the liquor laws.

To auditor of state, the building and loan laws.

To auditor of state, insurance laws.

To fish and game warden, fish and game laws.

To secretary of executive council, taxation laws.

To secretary of state, election laws.

To board of mine inspectors, mining laws.

BUILDING AND LOAN ASSOCIATIONS.

Articles of incorporation, amendments to articles of incorporation and by-laws have been approved by the Executive Council as follows, to-wit:

ARTICLES.

January 17th, Vinton Savings and Loan association.

February 15th, Fidelity Loan and Building association of Ottumwa.

June 5th, Iowa Business Mens Building and Loan association of Marshalltown.

June 11th, Co-operative Bank of Iowa of Des Moines.

June 27th, Savings, Loan and Building association, Council Bluffs.

June 30th, Le Mars Building and Loan association.

July 2d, Home Savings and Trust company, Des Moines.

July 2d, Cedar Rapids Building and Loan association.

July 2d, Red Oak Building and Savings association.

July 2d, Villisca Mutual Loan and Building association.

July 3d, National Building and Savings association, Boone.

July 3d, Ottumwa Loan, Building and Savings association.

July 3d, Fidelity Loan and Building association, Ottumwa.

July 3d, Cedar Falls Building and Savings association.

July 3d, Building, Savings and Loan association, Winterset.

July 6th, Council Bluffs Mutual Building and Loan association.
July 6th, Peoples Mutual Building and Loan association, Waterloo.
July 6th, Waterloo Building and Loan association.
July 6th, Southeastern Iowa Building and Loan association, Eldon.
July 6th, Perpetual Building and Loan association, Waterloo.
July 6th, Workingmens Building and Loan association, Missouri

Valley.

July 10th, Eagle Grove Building and Loan association.
July 10th, Sanborn Building and Loan association.
July 10th, Fort Dodge Building and Loan association.
July 10th, Inter State Building and Loan association, of Sioux City.
July 10th, Avoca Building and Loan association.
July 11th, Mason City Building and Loan association.
July 12th, Iowa Savings and Loan association, Des Moines.
July 13th, Vinton Savings, Loan and Building association.
July 13th, Perpetual Building association, Cedar Rapids.
July 13th, Merchants and Mechanics Savings association, Daven-

port.

July 13th, Peoples Building and Savings association, Ottumwa.
July 13th, Decorah Building and Loan association.
July 13th, Dubuque Building and Loan association.
July 13th, Fort Madison Building and Loan association.
July 13th, Oskaloosa National Building and Loan and Investment association.

July 13th, Davenport Co-operative bank.
July 13th, Stanton Mutual Building and Loan association.
July 13th, Northwestern Building and Loan association, Inwood.
July 13th, Germania Loan and Savings association, Cedar Falls.
July 13th, Home Building and Loan association, Marion.
July 13th, Akron Domestic Local Building and Loan association.
July 13th, Davenport Loan, Building and Savings association.
July 13th, Cedar Valley Building and Loan association, Cedar Falls.
July 26th, Washington Building and Loan association.
July 26th, Grinnell Building, Loan and Savings association.
July 26th, Algona Loan and Deposit association.
July 26th, Iowa Central Building and Loan association, Des Moines.
July 26th, La Porte Building and Loan association.
July 26th, Mutual Home & Savings Association, Grinnell.
July 30th, Spencer Building & Loan Association.
July 30th, Iowa Central Savings & Loan Association, Des Moines.
July 30th, Perry Building & Loan Association.
July 30th, Hawkeye Savings & Loan Association.

July 30th, Home Building Loan & Savings Association, Davenport.

October 1st, Iowa Building & Loan Association.

October 1st, Citizens Building Association, Clinton.

October 15th, Normal Savings & Loan Association, Cedar Falls.

October 15th, House Building & Loan Association, Hawarden.

October 15th, Iowa Deposit & Loan Company, Des Moines.

November 9th, Lee County Loan & Building Association, Keokuk.

December 17th, Home Building & Loan Association.

BY-LAWS.

January 17th, Vinton Savings & Loan Association.

June 11th, Co-operative Bank of Iowa, Des Moines.

June 30th, Cedar Rapids Building & Loan Association.

June 30th, Red Oak Building & Loan Association.

June 30th, Villisca Loan & Building Association.

July 3d, Ottumwa Loan, Building & Savings Association.

July 3d, Fidelity Loan & Building Association, Ottumwa.

July 5th, Cedar Falls Building & Savings Association.

July 5th, Building, Savings & Loan Association, Winterset.

July 6th, Peoples Mutual Building & Loan Association, Waterloo.

July 10th, Eagle Grove Building & Loan Association.

July 10th, Avoca Building & Loan Association.

July 11th, Mason City Building & Loan Association.

July 12th, Iowa Savings & Loan Association, Des Moines.

July 13th, Vinton Savings, Loan & Building Association.

July 13th, Perpetual Building Association, Cedar Rapids.

July 13th, Merchants & Mechanics Savings Association, Davenport.

July 13th, National Building & Savings Association, Boone.

July 13th, Dubuque Building & Loan Association.

July 13th, Stanton Mutual Building & Loan Association.

July 13th, Davenport Loan, Building & Savings Association.

July 13th, Grinnell Building, Loan & Savings Association.

July 26th, Washington Building & Loan Association.

July 26th, Iowa Central Building & Loan Association, Des Moines.

July 30th, Spencer Building & Loan Association.

September 15th, Home Building, Loan & Savings Association, Davenport.

October 1st, Iowa Building & Loan Association.

October 15th, Normal Savings & Loan Association, Cedar Falls

TELEPHONES.

During the year telephones were authorized placed in offices as follows, viz: On January 24th, Iowa and Mutual telephones for Historical Building. On May 23d, Iowa telephone in office of Board of Health, and Mutual telephone in office of secretary of Executive Council. September 6th, extension for Mutual telephone in office of Auditor of State.

EXAMINATIONS AND ACCOUNTINGS.

January 13th, H. Blackburn, L. Smith and G. Rounds were appointed a committee to check up the financial doings and books of the agricultural society.

February 7th, secretary of Executive Council and L. F. Smith were authorized to fill vacancy in checking committee for agricultural society.

November 9th, P. H. Skinner and Wm. H. Hedge were employed to make settlement with state officers, commissioners and boards as required by section 161 of the Code.

December 11th, secretary of Executive Council was directed to check up report of secretary of Agricultural College with the accounts of the treasury department.

December 26th, W. H. Woolston of Denison, J. E. Whelan and L. F. Smith, of Des Moines, were appointed as committee to check up the financial doings of the State Agricultural Society, as required by section 16 of chapter 58, acts of the Twenty-eighth General Assembly.

December 26th, Ole O. Roe of Des Moines and D. C. Huntoon of Dubuque, were engaged to check up the accounts of the state printer.

ASSIGNMENT OF ROOMS.

January 10th, board of health was instructed to move to rooms occupied by the horticultural society.

March 5th, custodian was instructed to move to the room occupied by the labor commissioner.

March 5th, the horticultural department was instructed to move to the room formerly occupied by the custodian.

BOARD OF EXAMINERS FOR MINE INSPECTORS.

January 24th, the following persons were elected members of the board of examiners of applicants for appointment as mine inspector: Floyd Davis, engineer; Alexander Dargavel, operator; James E. Sto it, operator; Joseph W. Lewis, operator, and John Owens, miner.

LAUNCH.

May 19th, the fish and game warden was authorized to purchase on competitive bids, a launch suitable for the state's use in gathering fish at Sabula.

LABOR COMMISSIONER.

March 30th, the appointment of Charles F. Wennerstrum as labor commissioner was confirmed.

FREE SCHOLARSHIP FUND.

June 5th, council approved the acceptance by the State University of Iowa of a donation of \$50,000 by A. Whitney Carr, subject to a life annuity. Said donation to be known as the "A. Whitney Carr free scholarship fund."

TAX LEVY FIXED.

July 30th, executive council fixed the tax levy for state purposes, for the year 1900, at two and six-tenth (2 6-10) mills on the dollar of the taxable value (25 per cent. of actual value) of all taxable property in the state of Iowa.

CONTRACT FOR CARPETS.

August 31st, contract for carpets needed for capitol building for one year, was awarded to the Harris-Emery company.

SALE OF SCHOOL LANDS APPROVED.

September 17th, the sale of lots 1 to 6 and the west half of the southwest quarter ($\frac{1}{4}$), all in section 16, township 99, range 3, west of 5th P. M., by the board of supervisors of Allamakee county, for less than appraised value, was approved by the council as required by the statutes of the state of Iowa.

APPROPRIATIONS FROM PROVIDENTIAL CONTINGENT FUND.

December 26th, council appropriated the sum of \$14,700 from the providential fund, to build temporary class rooms, repair a portion of the building damaged by fire and install heating plant at the Iowa College of Agriculture and Mechanic Arts.

INCORPORATED TOWNS CHANGED TO CITIES OF THE SECOND CLASS.

The following incorporated towns have changed to cities of the second class under section 639 of the code of Iowa, by virtue of the fact of having a population of over 2,000 by the census of 1900:

Colfax.....	population, 2,053
Corning.....	population, 2,145
New Hampton.....	population, 2,339

Sac City.....	population, 2,079
Storm Lake.....	population, 2,169
Waukon.....	population, 2,153

CLASSIFIED STATEMENTS

OF CLAIMS APPROVED BY THE EXECUTIVE COUNCIL OF IOWA DURING THE YEAR
1900 AS REQUIRED TO BE REPORTED BY THE SECRETARY
UNDER CODE SECTION 157.

Furniture, Fuel and Supplies, (code section 165)—

For merchandise for the supply department.....	\$14,464.15	
For furniture.....	1,325.19	
For fuel.....	3,541.25	
For stores and miscellaneous supplies.....	4,322.57	
Total.....		\$23,663.16

Telephone, Telegraph, Lighting and Water, (code section 164)—

For telephone and telegraph service.....	846.29	
For water for state uses.....	696.61	
For gas.....	1,578.75	
For repairs.....	876.77	
Total.....		3,998.42

Express, Freight and Cartage, (chapter 164 and chapter 149, section 3, acts 28th G. A.)—

For expressage.....	3,519.97	
For freight.....	6.52	
For cartage.....	311.16	
Total.....		3,837.65

Benedict Home, (chapter 158, section 1, acts 28th G. A.)—

For expenses of the year.....		3,229.50
-------------------------------	--	----------

Custodians Employees, (chapter 131, section 3, acts 27th G. A. chapter 149, section 3, acts 28th G. A.)—

For engineer's salary.....	1,200.00	
For carpenters' salary.....	1,000.00	
For police salary.....	900.00	
For night watchmen salary (two).....	1,800.00	
For night watchman, historical building.....	202.00	
For corridor janitors.....	5,145.57	
For office janitors.....	2,911.24	
For janitress.....	624.60	
For firemen.....	3,904.00	
For yardmen.....	1,125.52	
For washing towels for officers.....	175.78	
For washing towels for custodian.....	123.98	
For typewriting.....	26.50	

For moving historical department and board of control....\$	177.20	
For repairing flags.....	1.00	
Total		\$ 19,627.39
Fugitives—		
For return of fugitives.....		5,059.59
Fish and Game Warden (chapter 145, section 1, acts 27th G. A and chapter 151, section 1, acts 28th G. A.)		
For protection of fish and game, and for distribution of fish.....	3,997.80	
Total.....		3,997.80
Executive Council—		
For secretary's salary.....	1,500.00	
For supply clerk's salary.....	1,150.01	
For clerk hire.....	8.8.86	
For mail carrier.....	1,099.99	
Total.....		4,568.86
Board of Control (chapter 118, section 4, acts 27th G. A.)—		
For treasurer's assistant.....	465.00	
For printing for Board of Control.....	2,129.49	
Total.....		2,594.49
Historical Department (code section 2879, and chapter 155, section 1, acts 28th G. A.)—		
For books.....	768.19	
For printing and binding.....	1,874.26	
For engraving.....	93.35	
For exploring mounds.....	500.00	
For miscellaneous expenses.....	139.23	
For traveling expenses.....	25.00	
For museum work and material.....	273.56	
For express, freight and transfer charges.....	191.29	
For salaries, including night watch.....	3,164.34	
Total.....		7,029.19
Dairy Department. —		
For clerk hire (six months).....	450.00	
For milk agents fees.....	1,656.00	
For milk agents expenses.....	147.76	
For milk agents special work.....	17.50	
For telegrams and telephone tolls.....	2.92	
For office expenses.....	306.20	
For express charges.....	50.51	
For office help.....	105.50	
For Dairy commissioners expense.....	318.93	
For deputy dairy commissioners expense (six months).....	60.15	
For assistant dairy commissioners expense (six months).....	426.36	
Total.....		3,541.83
Pharmacy Commission (Code, section 2386). —		
For expenses Fletcher Howard.....	159.79	

For expenses N. F. Hendrix.....	\$ 192.93	
For expenses W. L. Leland.....	188.56	
For expenses Charles Phillips.....	157.26	
For attorney's fees.....	135.00	
Total		\$ 833.54
Board of Control (chapter 163, section 1, acts 28th G. A.)—		
For furniture, carpets, decorating, etc.....	1,043.50	
Contingent Expenses (chapter 149, section 39, acts 28th G. A.)—		
For cleaning carpets.....	135.83	
For repairing typewriters.....	10.35	
For notarial commission for secretary executive council...	5.00	
For printing notices of examinations, for board of exam- iners of mine inspectors.....	36.49	
For checking up state offices, boards and commissions.....	348.00	
Total		535.67
Historical Building—		
For miscellaneous claims.....	51.72	
For salary superintendent of construction.....	130.00	
For services of architect.....	554.26	
For balance on building contract.....	19,386.67	
For balance on heating contract.....	1,733.00	
Total		21,855.65
Finishing and furnishing Historical Building (chapter 156, section 1, acts 28th G. A.)		
For roller shelves.....	5,000.00	
For finishing third story, constructing sidewalk and curbing	3,496.03	
For furniture, carpets, rugs, etc.....	4,864.00	
For services of architect.....	1,000.00	
For aquarium.....	814.65	
For plumbing.....	126.23	
For grading.....	61.78	
For decorating.....	2,100.00	
For miscellaneous claims.....	591.94	
Total		18,054.57
Book stacks for Historical building, (chapter 114, section 3, acts 28th G. A.)—		
For steel book stacks.....		3,000.00
Publishing laws, (chapter 149, section 3, acts 28th G. A.) —		
For publishing laws.....		516.40
Sidewalks, (chapter 147 section 38, acts 28th G. A.)—		
For publishing notices.....	15.50	
For cement walk.....	160.00	
For grading.....	16.00	
Total		191.50

Bureau of Labor, (code section 2477.)—	
For commissioner's expense.....	\$ 321.63
For deputy commissioners expense.....	98.07
Total	\$ 419 70
Inheritance tax expense, (chapter 51, section 10, acts 28th G. A.)—	
For court fees.....	25.55
Water closet, (chapter 149, section 37, acts 28th G. A.)—	
For ladies' toilet room.....	336.65
Militia expense, (code section 170.)—	
For transportation.....	25.75

OFFICIAL CANVASS OF VOTES CAST NOVEMBER 6, 1900.

November 26th, the Executive Council convened as a state board of canvassers. The following is the result of the canvass:

FOR ELECTORS AT LARGE FOR PRESIDENT AND VICE-PRESIDENT.

John N. Baldwin received	307,808
Ole O. Roe received	307,004
Joseph Eiboeck received.....	209,265
C. H. Mackey received	209,002
H. A. Buchanan received	9,502
James Scull received.....	9,413
A. W. C. Weeks received.....	613
L. H. Weller received.....	610
F. Traulson received	259
B. Curland received	245
W. R. Benkert received.....	166
A. J. Allen received	155
John M. Work received.....	2,742
Charles A. Lloyd received.....	2,734

For Elector for President and Vice-President for First Congressional District.

Ezra B. Tucker received.....	306,928
A. R. Miller received.....	28,579
J. W. Glasgow received	9,391
H. C. Horsey received.....	613
E. W. Sage received.....	151
John N. Stanley received.....	2,789
Total votes cast.....	528,481

For Elector for President and Vice-President for the Second Congressional District.

J. L. Bartholomew received.....	306,516
F. D. Kelsey received.....	208,432
Francis Bacon received.....	9,406
F. A. J. Gray received.....	626

G. Stacy received.....	151
William Spurrier received.....	2,783
Total votes cast.....	527,914

For Elector for President and Vice-President for the Third Congressional District.

L. B. Raymond received.....	3,6,559
John Ellwanger received.....	208,434
A. J. Foster received.....	9,281
I. C. V. Wilson received.....	602
Riley Haynes received.....	2,787
Total votes cast.....	525,663

For Elector for President and Vice-President for the Fourth Congressional District.

C. H. McNider received.....	306,626
M. J. Carter received.....	209,111
P. Woodring received.....	9,328
C. A. Gofford received.....	599
Ellis L. Fox received.....	2,787
Total votes cast.....	528,521

For Elector for President and Vice-President for the Fifth Congressional District.

H. H. Rood received.....	306,316
H. H. Rebok received.....	209,026
W. J. Fort received.....	9,393
L. S. Wood received.....	595
R. Irving received.....	150
W. P. Mettlin received.....	2,790
Total votes cast.....	528,270

For Elector for President and Vice-President for the Sixth Congressional District.

S. H. Harper received.....	306,456
J. C. Williams received.....	208,424
H. C. Ethell received.....	9,384
S. E. Tucker received.....	602
James Baxter received.....	2,783
Total votes cast.....	527,649

For Elector for President and Vice-President for the Seventh Congressional District.

C. Rhynsburger received.....	306,419
C. C. Loomis received.....	208,354
J. W. Johns received.....	9,321
R. M. Daniels received.....	604
C. M. Myers received.....	140
J. J. Jacobsen received.....	2,788
Total votes cast.....	527,687

For Elector for President and Vice-President for the Eighth Congressional District.

Marion F. Stookey received.....	306,431
M. B. Maring received.....	208,434
J. A. Reid received.....	9,378

C. A. Wicks received.....	600
S. D. Mercer received.....	2,785
Total votes cast.....	527,628

For Elector for President and Vice-President for the Ninth Congressional District.

P. L. Sever received.....	306,406
J. J. Shea received.....	208,338
J. D. Thomas received.....	9,383
J. W. Hartsock received.....	588
A. J. Bennett received.....	2,780
Total votes cast.....	527,495

For Elector for President and Vice-President for the Tenth Congressional District.

Thomas Rae received.....	306,357
L. T. Anderson received.....	208,388
H. R. Percy received.....	9,363
A. Norelius received.....	597
J. W. Estabrook.....	169
T. M. Hughes received.....	2,764
Total votes cast.....	527,638

For Elector for President and Vice-President for the Eleventh Congressional District.

Geo. E. Bowers received.....	306,364
W. W. Stowe received.....	208,092
C. H. Lockins received.....	9,361
Fred Hunt received.....	584
A. G. Ensign received.....	2,766
Total votes cast.....	527,167

For Secretary of State.

William B. Martin received.....	305,821
S. B. Crane received.....	209,767
S. C. Pillsbury received.....	9,170
F. G. Wheeler received.....	678
J. M. Kremer received.....	246
E. W. Sage received.....	204
C. Wirth received.....	2,499
Total votes cast.....	528,325

For Auditor of State.

Frank F. Merriam received.....	305,644
J. M. Gibson received.....	209,593
C. H. Lockins received.....	9,082
R. Weller received.....	617
B. H. Williams received.....	277
Chas. W. Baker received.....	156
W. T. Beals received.....	2,523
Total votes cast.....	527,892

For Treasurer of State.

Gilbert S. Gilbertson received.....	305,552
-------------------------------------	---------

H. L. Williams received.....	209,614
W. L. Ransom received.....	9,113
M. E. Smith received.....	598
E. C. Matson received.....	249
J. W. Estabrook received.....	164
Madison Warder received.....	2,522
Total votes cast.....	527,822

For Attorney-General.

Charles W. Mullan received.....	305,554
T. G. Harper received.....	209,612
J. P. Ferguson received.....	9,171
A. M. Hutchinson received.....	628
B. W. Wilson received.....	2,522
Total votes cast.....	527,487

For Judge of Supreme Court.

Emlin McClain received.....	305,722
J. W. Freeland received.....	209,329
J. A. Harvey received.....	9,171
L. M. Morriss, received.....	613
L. D. Stayton received.....	192
J. M. Winn received.....	2,513
Total votes cast.....	527,500

For Railroad Commissioner.

David J. Palmer received.....	305,342
J. E. Anderson received.....	209,726
C. H. Gordon received.....	9,073
O. Tyson received.....	593
F. E. Macha received.....	281
A. J. Allen received.....	153
M. D. Earnest received.....	2,534
Total votes cast.....	527,702

For Representative in Congress for the First Congressional District.

Thomas Hedge received.....	21,419
D. J. O'Connell received.....	18,051
J. S. Hussey received.....	620
E. V. Stevens received.....	218
Total votes cast.....	40,308

For Representative in Congress for the Second Congressional District.

J. N. W. Ruple received.....	23,202
Henry Vollmer received.....	21,737
J. E. Hart received.....	270
Chas. L. Brecken received.....	746
W. S. Westphall received.....	85
Total votes cast.....	46,040

For Representative in Congress for the Third Congressional District.

D. B. Henderson received.....	30,181
William N. Birdsall received.....	18,856
Richard M. Howe received.....	120
Ephriam J. Dean received.....	20
J. M. Close received.....	5
Total votes cast.....	49,182

For Representative in Congress for the Fourth Congressional District.

Gilbert N. Haugen received.....	27,656
John Foley received.....	16,796
V. B. Pool received.....	509
J. E. Anderson received.....	164
Total votes cast.....	45,218

For Representative in Congress for the Fifth Congressional District.

Robert G. Cousins received.....	27,124
Daniel Kerr received.....	18,266
George Slade received.....	157
Thomas Swearingen received.....	9
David Brown received.....	1
S. S. Wright received.....	1
Total votes cast.....	45,558

For Representative in Congress for the Sixth Congressional District.

John F. Lacey received.....	22,956
A. C. Steck received.....	19,812
Frank L. Rice received.....	291
J. R. Norman received.....	75
A. B. Bronson received.....	34
Total votes cast.....	43,168

For Representative in Congress for the Seventh Congressional District.

J. A. T. Hull received.....	28,508
Geo. C. Crozier received.....	16,365
D. S. Grossman received.....	1,204
L. B. Patterson received.....	198
Total votes cast.....	46,275

For Representative in Congress for the Eighth Congressional District.

W. P. Hepburn received.....	26,798
V. R. McGinnis received.....	21,347
A. B. Wray received.....	836
Total votes cast.....	48,981

For Representative in Congress for the Ninth Congressional District for Full Term.

Walter I. Smith received.....	27,155
S. B. Wabsworth received.....	20,207
B. S. Taylor received.....	418
Total votes cast.....	47,780

For Representative in Congress for the Ninth Congressional District to fill vacancy.

Walter I. Smith received.....	27,154
S. B. Wadsworth received.....	20,229
B. S. Taylor received.....	11
Total votes cast.....	47,394

For Representative in Congress for the Tenth Congressional District for full term.

J. P. Conner received.....	36,584
Robert F. Dale received.....	20,648
P. G. Shaw received.....	899
Total votes cast.....	58,131

For Representative in Congress for the Tenth Congressional District to fill vacancy.

J. P. Conner received.....	35,009
Robert F. Dale received.....	19,830
P. G. Shaw received.....	10
Total votes cast.....	54,849

For Representative in Congress for the Eleventh Congressional District.

Lot Thomas received.....	32,716
William Mulvaney received.....	20,564
H. A. Maltby received.....	1,110
H. C. Middlebrooks received.....	1
Total votes cast.....	54,391

For District Judge for the Twelfth Judicial District to full term.

J. F. Clyde received.....	19,737
P. F. P. Hageman received.....	1
Total votes cast.....	19,738

For District Judge for Twelfth Judicial District to fill vacancy.

Clifford Smith received.....	19,716
P. F. P. Hageman received.....	1
E. L. Smalley received.....	3
Total votes cast.....	19,720

For District Judge for the Fourteenth Judicial District for full term.

A. D. Bailie received.....	17,274
J. W. Bane received.....	7,876
Total votes cast.....	25,150

For District Judge for the Fourteenth Judicial District to fill vacancy.

A. D. Bailie received.....	17,275
J. W. Bane received.....	7,877
Total votes cast.....	25,152

For District Judge for the Eleventh Judicial District.

Wm. S. Kenyon received.....	25,204
John Lundquist received.....	1

L. M. Shaw received.....	1
P. W. Chantland received.....	1
Total votes cast.....	25,207

For District Judge for the Fifteenth Judicial District for full term.

N. W. Macey received.....	27,763
Frank Famissea received.....	20,904
Total votes cast.....	48,667

For District Judge for the Fifteenth Judicial District to fill vacancy.

Orville D. Wheeler received.....	27,729
Frémont Benjamin received.....	20,893
Total votes cast.....	48,622

For District Judge for the Twentieth Judicial District.

J. C. McCoid received.....	1
Winfield S. Withrow received.....	9,347
P. A. Tunning received.....	1
Total votes cast.....	9,349

For State Senator for the Thirty-eighth Senatorial District to fill vacancy

O. B. Courtright received.....	7,032
Total votes cast.....	7,032

On the proposition to amend the constitution to provide for biennial elections there were 341,611 ballots cast, of which 186,105 votes were for the adoption of the amendment, and 155,506 votes were against the adoption of the amendment.

On the proposition to hold a convention to revise and amend the constitution there were 353,229 ballots cast, of which 176,337 votes were for the convention, and 176,892 votes were against the same.

RAILROAD ASSESSMENT STATEMENT.

Length of railroads January 1, 1900, by counties, and the assessed value thereof.

NAMES OF COUNTIES AND RAILROADS.	Miles of road.	Assessed value per mile.	Total assessed value.
Adair			
Chicago, B. & Q.—Creston & Northern R. R.	38.342		\$ 192,962
Chicago, B. & Q.—Western Iowa R. R.	19.52	3,500	68,432
Chicago, R. I. & P.—Iowa Division	10.27	3,000	30,810
	8.52	11,000	93,720
Adams			
Chicago, B. & Q. Railroad	30.405		313,563
Chicago, B. & Q.—Creston Branch	26.475	11,200	297,843
	3.980	4,000	15,720
Allamakee			
Burlington, C. R. & Northern—Milwaukee Div.	61.531		256,730
Chicago, M. & St. P.—Dubuque Division	4.61	4,000	6,440
Chicago, M. & St. P.—Waukon Branch	35.11	5,000	180,550
Chicago, M. & St. P.—Iowa & Dakota Div.	22.81	2,000	45,620
	4.2	6,000	24,120
Appanoose			
Albia & Central R. R.	138.72		578,686
Chicago Burlington & Kansas City	13.44	2,500	33,600
Chicago, M. & St. P.—Kansas City Division	17.97	3,500	62,895
Chicago, R. I. & P.—Southwestern Division	22.34	4,000	89,360
Chicago, R. I. & P.—Southwestern Division	29.89	7,200	215,268
Wabash Railway—Main Line	7.261	3,000	21,783
Keokuk & Western Railroad	29.20	3,500	102,200
Wabash—Des Moines & St. Louis	17.88	3,000	53,640
Audubon			
Chicago & N-W.—Iowa Southwestern Div.	28.22		100,890
Chicago, R. I. & P.—Audubon Branch	11.99	3,000	35,970
	16.23	4,000	64,920
Benton			
Burlington, C. R. & Northern—Main Line	91.48		687,998
Burlington, C. R. & Northern—Pacific Div.	23.01	6,500	149,565
Chicago & Northwestern R. R.	14.85	4,500	66,825
Chicago & N-W.—Otumwa, C. F. & St. P. Br'h.	24.84	11,500	285,600
Chicago, M. & St. P.—C. B. Division	2.47	3,000	7,410
Chicago, M. & St. P.—Kansas City Division	24.08	7,100	170,968
—Iowa Minnesota & Northwestern R. R.	1.78	4,000	7,120
	.45	1,000	450
Black Hawk			
Burlington, C. R. & Northern—Main Line	111.01		600,456
Chicago, G-W.—Des Moines & St. Joe Div.	32.74	6,500	212,810
Chicago, G-W.—Cedar Falls Branch	30.42	4,800	146,016
Dubuque & Sioux City—Main Line	7.48	3,500	26,180
Dubuque & Sioux City—C. F. & Minn. Branch	26.72	7,000	187,040
Iowa, Minnesota & Northwestern R. R.	7.38	3,000	22,140
	6.27	1,000	6,270
Boone			
Chicago & Northwestern R. R.	94.53		587,353
Chicago & N-W.—Iowa Ry. Coal & Mfg. Co.	27.53	11,500	316,595
Chicago, M. & St. P.—Chicago & C. B. Div.	3.25	7,500	24,375
Chicago, R. I. & P.—Des Moines & Ft. Des. Div.	7.83	7,100	55,593
Minneapolis & St. Louis R. R.	3.00	4,600	13,800
Chicago, M. & St. P.—D. M. Div. (Boone Line)	24.68	4,000	98,720
Marshalltown & Dakota R. R.	15.34	3,000	46,020
	12.90	2,500	32,250

NAMES OF COUNTIES AND RAILROADS,	Miles of road.	Assessed value per mile.	Total assessed value.
<i>Bremer</i>	61.88		\$ 234,285
Burlington, C. R. & Northern—Main Line	4.18	6,500	27,170
Burlington, C. R. & N.—Waverly Short Line	5.68	4,000	22,720
Chicago, Great Western—Main Line	6.03	5,500	33,165
Chicago, Great Western—Waverly Branch	26.52	3,500	92,820
Dubuque & Sioux City—Cedar Falls Branch	19.47	3,000	58,410
<i>Buchanan</i>	64.62		351,505
Burlington, C. R. & Northern—Milwaukee Div.	25.78	4,000	103,120
Chicago, Great Western—Main Line	11.41	5,500	62,755
Chicago, G-W.—Des Moines & St. Joe Div.	2.90	4,800	13,920
Dubuque & Sioux City—Main Line	24.53	7,000	171,710
<i>Buena Vista</i>	91.95		403,645
Chicago & N-W.—Toledo & N-W. Ry.	23.77	5,000	118,850
Dubuque & Sioux City—Main Line	25.41	7,000	177,870
Chicago, M. & St. P.—Storm Lake Branch	7.73	2,500	19,325
Chicago, M. & St. P.—Spencer Branch	14.62	2,500	37,300
Minneapolis, St. Louis & Omaha Extension	20.12	2,500	50,300
<i>Butler</i>	104.52		439,335
Burlington, C. R. & N.—Main Line	21.66	6,500	136,890
Chicago Great Western—Waverly Branch	27.81	3,500	97,335
Dubuque & Sioux City—Main Line	24.91	7,000	174,370
Iowa, Minnesota & Northwestern	30.74	1,000	30,740
<i>Calhoun</i>	122.33		421,570
Chicago & N-W.—Toledo & N. W. R. R.	23.84	5,000	119,200
Dubuque & Sioux City—Main Line	14.85	7,000	103,950
Chicago, M. & St. P.—Des Moines Division	20.39	3,000	88,170
Chicago, M. & St. P.—D. M. Div. Storm Lake Br.	11.70	2,500	29,250
Ft. Dodge & Omaha Railroad	25.84	2,500	64,600
Gowrie & Northwestern Railway	16.71	1,000	16,710
<i>Carroll</i>	85.13		583,010
Chicago & Northwestern Railway	25.41	11,500	292,215
Chicago & N-W.—Iowa & Southwestern Branch	25.43	3,000	76,290
Chicago & N-W.—Maple River Branch	9.34	4,000	37,360
Chicago, M. & St. P.—Chicago & C. B. Div.	24.95	7,100	177,145
<i>Cass</i>	63.092		422,664
Chicago, B. & O.—Western Iowa Railroad	10.095	3,000	30,285
Chicago, B. & O.—Red Oak & Atlantic R. R.	3,557	3,500	12,449
Chicago, Rock Island & Pacific—Iowa Division	27.04	11,000	297,440
Chicago, Rock Island & Pacific—Audubon Br.	8.18	4,00	32,720
Chicago, Rock Island & Pacific—Griswold Br.	14.22	3,500	49,770
<i>Cedar</i>	96.20		619,237
Burlington, C. R. & N.—Main Line	8.95	6,500	58,175
Burlington, C. R. & N.—C. R. & C.	27.86	4,500	129,870
Burlington, C. R. & N.—D. I. & Dak. Ry.	9.13	3,000	26,390
Chicago & North-Western Railway	24.98	11,500	287,270
Chicago & N-W.—Stanwood & Tipton Branch	8.50	3,000	25,500
Chicago, M. & St. P.—Davenport & N. W. Line	3.96	3,200	12,672
Chicago, Rock Island & Pacific—Iowa Division	6.90	11,000	75,900
Chicago, R. I. & P.—Wilton & Tipton Br.	4.92	500	2,460
<i>Cerro Gordo</i>	121.674		479,512
Chicago, M. & St. P.—Iowa & Dakota Div.	24.22	6,000	145,320
Burlington, Cedar Rapids & Northern—Main Line	10.57	6,500	68,705
Chicago, Milwaukee & St. Paul—Austin Branch	8.98	3,000	26,790
Iowa Central—Main Line	24.34	5,000	121,700
Mason City & Ft. Dodge Railroad	24.604	3,000	73,822
Iowa, Minnesota & Northwestern Railroad	9.45	2,500	23,625
Iowa, Minnesota & Northwestern Railroad	19.56	1,000	19,560

NAME OF COUNTIES AND RAILROADS.	Miles of road.	Assessed value per mile.	Total assessed value.
<i>Cherokee</i>	55.87		5 1280,62
Dubuque & Sioux City—Main Line.....	29.80	\$ 7,000	208,600
Dubuque & Sioux City—Onawa Branch.....	14.66	2,500	36,650
Dubuque & Sioux City—Sioux Falls Branch.....	11.41	3,100	35,371
<i>Chickasaw</i>	59.08		320,480
Chicago Great Western—Main Line.....	25.70	5,500	141,350
Chicago, Milwaukee & St. Paul—Iowa & Dak. Div.	26.33	6,000	157,980
Dubuque & Sioux City—Cedar Falls & Minnesota	7.05	3,000	21,150
<i>Clarke</i>	48.458		342,022
Chicago, Burlington & Quincy Railroad.....	25.498	11,250	298,102
Des Moines & Kansas City Railroad.....	21.96	2,000	43,920
<i>Clay</i>	83.65		286,420
Chicago & North-Western—Toledo & N-W Ry....	5.70	5,000	28,500
Chicago, Milwaukee & St. Paul—Iowa & Dak. Div.	24.31	6,000	145,800
Chicago, Milwaukee & St. Paul—Spirit Lake Br...	7.70	3,000	23,100
Chicago, Milwaukee & St. Paul—Des Moines Div.	19.48	2,500	48,700
Minneapolis & St. Louis—Omaha Branch.....	17.26	1,000	17,200
Minneapolis & St. Louis—Omaha Br. (ironed)....	9.23	2,500	23,000
<i>Clayton</i>	132.28		539,754
Chicago, Milwaukee & St. Paul—Dubuque Div....	36.22	5,000	181,100
Chicago, Milwaukee & St. Paul—Volga Branch....	42.01	3,000	126,030
Chicago, M. & St. P.—Davenport & N-W. Line...	12.17	3,200	38,944
Chicago, Milwaukee & St. P.—Iowa & Dak. Div...	22.68	6,000	136,080
Chicago, Milwaukee & St. Paul—Elkader Branch...	19.20	3,000	57,600
<i>Clinton</i>	177.37		1,039,467
Burlington, Ced. Rap. & Northern—Cedar R. & C.	14.61	4,500	65,745
Chicago & North-Western Railway.....	40.17	11,500	461,955
Chicago & North-Western—Iowa Midland Branch...	33.40	2,800	98,520
Chicago, Milwaukee & St. Paul—C. & C. B. Div.	36.06	7,100	256,026
Chicago, Milwaukee & St. Paul—D. & N. W. Line	12.28	3,200	39,296
Chicago, Milwaukee & St. Paul—Maquoketa Branch	21.50	3,000	64,500
Chicago, Milwaukee & St. Paul—Clinton Branch...	10.05	3,500	35,175
Davenport, Rock Island & Northwestern Ry....	9.30	2,500	23,250
<i>Crawford</i>	155.32		791,895
Chicago & North-Western Railway.....	31.60	11,500	363,400
Chicago & N. W.—Iowa Southwestern Branch...	1.83	3,000	5,490
Chicago, Milwaukee & St. Paul—C. & C. B. Div.	12.50	7,100	88,750
Chicago, Milwaukee & St. Paul—Sioux City Branch	30.78	3,500	107,730
Ft. Dodge & Omaha.....	23.17	2,500	82,925
Boyer Valley Railway.....	17.94	2,500	44,850
Boyer Valley Railway—Soldier River Branch....	28.44	2,500	71,100
<i>Dallas</i>	105.59		601,642
Chicago, Milwaukee & St. Paul—C. & C. B. Div.	24.72	7,100	175,512
Chicago, Rock Island & Pacific—Iowa Division...	17.54	11,000	192,940
Chicago, Rock Island & P.—D. M. & Ft. D. Div.	27.00	4,600	124,200
Chicago, Milwaukee & St. Paul—Des Moines Div.	26.71	3,000	80,130
Chicago, Milwaukee & St. P.—D. M. & B. Line.	9.62	3,000	28,860
<i>Davis</i>	65.336		300,696
Chicago, Burlington & Kansas City Railroad...	15.45	3,500	54,075
Chicago, Rock Island & Pacific—S. W. Div.....	22.89	7,200	164,808
Chicago, Rock Island & Pacific—K. & D. M. Div.	.75	4,100	3,075
Wabash Railroad.....	26.246	3,000	78,738
<i>Decatur</i>	100.736		299,260
Chicago, Burlington & Quincy—Chariton Branch	15.907	3,500	55,674
Chicago, Burlington & Q.—L., Mt. Ayr & S. W. R'y	25.659	3,500	89,736
Des Moines & Kansas City Railway.....	30.76	2,000	61,520
Humeston & Shenandoah Railroad.....	14.35	3,000	43,050
Keokuk & Western.....	14.68	3,500	49,280

NAMES OF COUNTIES AND RAILROADS.	Miles of road.	Assessed value per mile.	Total assessed value.
<i>Delaware</i>	101.07		467,872
Chicago Great Western—Main Line	25.62	\$ 5,500	140,910
Chicago, Milwaukee & St. P.—Dav. & N. W. Line	28.96	3,200	92,672
Chicago, M. & St. P.—Dubuque & S. W. Div.	7.95	3,500	27,825
Dubuque & Sioux City—Main Line	21.47	7,000	171,290
Dubuque & Sioux City—Cedar Rapids Branch	14.07	2,500	35,175
<i>Des Moines</i>	62.039		455,174
Burlington & North-Western	13.081	2,500	32,702
Burlington, Cedar Rapids & Northern—Main Line	27.18	6,500	177,670
Chicago, Burlington & Quincy	18.048	11,250	203,152
Chicago, Burlington & Quincy—K. & St. P. R. R.	8.98	7,000	62,860
Toledo, Peoria & Western	7.75	25,000	187,750
<i>Dickinson</i>	50.04		168,515
Burlington, Cedar R. & N.—C. R. I. F. & N. W. Ry.	29.80	3,750	111,750
Chicago, Milwaukee & St. P.—Spirit Lake Branch	12.33	3,000	36,990
Minneapolis & St. Louis—Omaha Branch	7.91	2,500	19,775
<i>Dubuque</i>	122.262		625,685
Chicago Great Western—Main Line	31.26	5,500	171,930
Chicago, Milwaukee & St. Paul—Dubuque Div.	32.81	5,000	164,050
Chicago, Milwaukee & St. Paul—Cascade Branch	19.50	2,000	39,000
Dubuque & Sioux City—Main Line	39.40	7,000	278,800
Chicago, M. & St. P.—Dubuque & S. W. Line	7.79	3,500	27,265
Chicago, Burlington & Quincy—Northern Div.	5.32	20,000	106,400
<i>Emmet</i>	73.92		230,087
Burlington, Ced. Rap. & N.—C. R. I. F. & N. W.	36.23	3,750	135,862
Minnesota & Iowa Railway	18.78	2,500	46,950
Minneapolis & St. Louis—Omaha Branch	18.91	2,500	47,275
<i>Fayette</i>	124.55		487,161
Burlington, Ced. Rap. & N.—Milwaukee Div.	44.31	4,000	177,240
Burlington, C. R. & N.—Chicago, Decorah & Minn.	31	2,500	77,500
Chicago Great Western—Main Line	19.82	5,500	109,010
Chicago Great Western—Des Moines & St. J. Div.	6.89	4,800	33,072
Chicago, Milwaukee & St. Paul—Volga Branch	16.20	3,000	48,600
Chicago, M. & St. P.—Davenport & N. W. Line	37.02	3,200	118,464
<i>Floyd</i>	64.743		340,684
Burlington, C. R. & Northern—Main line	20.57	6,500	133,705
Chicago, M. & St. P.—Iowa and Dakota Div.	24.82	6,000	148,920
Dubuque & S. C.—Cedar Falls & Minnesota	19.353	3,000	58,059
<i>Franklin</i>	66.568		266,160
Burlington, C. R. & N.—C. R. I. F. & N. W. Ry.	12.38	3,750	46,425
Chicago Great Western—Waverly Branch	9.76	3,500	34,160
Dubuque and Sioux City—Main line	1.10	7,000	7,700
Iowa Central—Main Line	27.69	5,000	138,450
Iowa Central—Belmond Branch	15.70	2,600	40,820
Mason City and Ft. Dodge Railroad	5.35	3,000	16,050
<i>Fremont</i>	70.403		302,576
Chicago, B. & O.—Nebraska City Branch	19.741	3,500	69,093
Chicago, B. & O.—Neb. C. S. & N. E. Ry.	12.139	2,500	30,347
Kansas City, St. Joe & Council Bluffs Railroad	21.963	5,500	121,296
Omaha & St. Louis Railway	8.74	4,500	39,330
Kansas City, St. Joe & C. B.—Neb. C. & Junction	4.82	5,500	26,510
<i>Greene</i>	74.54		466,019
Chicago & North-Western Railway	24.19	11,500	278,165
Chicago, R. I. & P.—Des Moines & Ft. D. Div.	22.99	1,600	36,784
Chicago, M. & St. P.—Des Moines Division	27.36	3,000	82,080
<i>Grundy</i>	65.728		231,995
Burlington, C. R. & N.—Pacific Division	15.22	4,500	68,490
Burlington, C. R. & N.—C. R. I. F. & N. W. Ry.	11.13	3,750	41,737
Chicago & N. W.—Toledo & North-W. Branch	12.79	5,000	63,950
Chicago Great Western—Des M. & St. Joe Div.	7.95	4,800	38,160

NAMES OF COUNTIES AND RAILROADS.	Miles of road.	Assessed value per mile.	Total assessed value.
<i>Grundy—Continued—</i>			
Dubuque & Sioux City—Main Line.....	17	\$ 7,000	\$ 1,160
Iowa, Minnesota & Northwestern R'y.....	18.468	1,000	18,468
<i>Guthrie</i>			
Chicago, M. & St. P.—Chicago & C. B. Div.....	70.26	7,100	445,253
Chicago, R. I. & P.—Iowa Division.....	19.53	11,000	138,663
Chicago, R. I. & P.—Guthrie Center Branch.....	19.30	3,000	212,300
Chicago, M. & St. P.—Des Moines Div.....	14.44	3,000	43,320
Chicago, M. & St. P.—Des Moines Div.....	16.99	3,000	50,970
<i>Hamilton</i>			
Chicago & N-W.—Des M. & Minneapolis Branch.....	82.042	5,700	447,295
Chicago & N-W.—Toledo & North-W. Branch.....	7.45	5,000	42,465
Crooked Creek Railroad & Coal Co.....	45.58	2,500	227,900
Dubuque & Sioux City—Main Line.....	5.812	2,500	14,530
Dubuque & Sioux City—Main Line.....	23.20	7,000	162,400
<i>Hancock</i>			
Burlington, C. R. & N.—C. R. I., F. & N-W. R'y.....	108.793	3,750	426,484
Chicago, M. & St. P.—Iowa & Dakota Div.....	31.05	6,000	176,437
Minneapolis & St. Louis Railway.....	24.15	4,000	144,900
Cedar Rapids, Garner & Northwestern Railway.....	25.71	2,000	102,840
Iowa Central—Belmond & Algona Branch.....	14.80	2,500	29,600
Iowa Central—Belmond & Algona Branch.....	13.083	2,500	32,707
<i>Hardin</i>			
Burlington, C. R. & N.—C. R. I., F. & N-W. R'y.....	121.77	3,750	567,940
Chicago & N-W.—Toledo & N-W. Branch.....	17.88	5,000	67,050
Chicago, Iowa & Dakota Railway.....	24.81	2,500	124,050
Dubuque & Sioux City—Main Line.....	26.40	7,000	66,000
Iowa Central—Main Line.....	23.72	5,000	166,040
Iowa Central—Main Line.....	28.96	5,000	144,800
<i>Harrison</i>			
Chicago & Northwestern Railway.....	112.28	11,500	692,836
Chicago, M. & St. P.—Chicago & C. B. Div.....	30.33	7,100	348,795
Sioux City & Pacific Railway.....	7.01	5,800	49,771
Ft. Dodge & Omaha.....	32.40	2,500	187,920
Boyer Valley—Soldier River Branch.....	29.42	2,500	73,550
Boyer Valley—Soldier River Branch.....	13.12	2,500	32,800
<i>Henry</i>			
Burlington & Northwestern Railway.....	75.815	2,500	381,552
Burlington & Western Railway.....	9.515	2,000	23,787
Chicago, Burlington & Quincy Railroad.....	10.568	11,250	21,136
Chicago & Ft. Madison.....	19.703	2,000	112,658
Iowa Central—Eastern Division.....	2.67	3,500	5,340
St. Louis, Keokuk & Northwestern Railroad.....	19.109	3,000	66,881
St. Louis, Keokuk & Northwestern Railroad.....	14.25	3,000	42,750
<i>Howard</i>			
Chicago Great Western—Main Line.....	39.03	5,500	197,492
Chicago, M. & St. P.—Iowa & Minnesota Div.....	13.14	5,000	72,270
Winona & Western Railway.....	24.38	2,200	121,900
Winona & Western Railway.....	1.51	2,200	3,322
<i>Humboldt</i>			
B. C. R. & N.—C. R. I., F. & N-W. R'y.....	89.86	3,750	392,162
Chicago & North-Western—Toledo & N-W. R'y.....	25.00	5,000	93,750
C., R. I. & P.—Des Moines & Ft. Dodge Div.....	35.14	4,600	175,700
Minneapolis & St. Louis Railway.....	6.32	4,000	29,672
Minneapolis & St. Louis Railway.....	23.40	4,000	93,600
<i>Ida</i>			
Chicago & North-Western—Maple River Branch.....	40.38	4,000	158,190
Dubuque & Sioux City—Onawa Branch.....	38.16	2,500	152,640
Dubuque & Sioux City—Onawa Branch.....	2.22	2,500	5,550
<i>Iowa</i>			
C., M. & St. Paul—Kansas City Division.....	57.93	4,000	408,470
Chicago, Rock Island & Pacific—Iowa Division.....	32.68	11,000	130,720
Chicago, Rock Island & Pacific—Iowa Division.....	25.25	11,000	277,750
<i>Jackson</i>			
Chicago & N-W.—Iowa & Midland Branch.....	77.67	2,800	329,432
C., M. & St. Paul—Chicago & C. B. Div.....	14.60	7,100	40,880
C., M. & St. Paul—Dubuque Division.....	13.02	5,000	92,442
C., M. & St. Paul—Cascade Branch.....	31.04	2,000	155,200
C., M. & St. Paul—Cascade Branch.....	16.12	3,000	32,240
C., M. & St. Paul—Maquoketa Branch.....	2.89	3,000	8,670

NAMES OF COUNTIES AND RAILROADS.	Miles of road.	Assessed value per mile.	Total assessed value.
<i>Jasper</i>	129.439		\$ 724,948
Chicago Great Western—D. M. & St. Joe Div.....	19.02	\$ 4,800	91,279
Chicago, Rock Island & Pacific—Iowa Div.....	34.38	11,000	378,180
C., R. I. & P.—Newton & Monroe Branch.....	17.02	3,500	59,570
C., R. I. & P.—Keokuk & Des Moines Div.....	17.40	4,100	71,340
Iowa Central—Main Line.....	3.98	5,000	19,900
Iowa Central—State Center Branch.....	5.928	2,600	15,412
Iowa Central—Newton Branch.....	20.781	2,600	54,030
Iowa Central—Newton & Lynnville Branch.....	2.50	2,600	6,500
Iowa Northern Railway.....	5.93	4,000	23,720
Jasper County Coal Company Railway.....	2.50	2,000	5,000
<i>Jefferson</i>	84.127		545,556
Burlington & Western Railway.....	17.816	2,000	35,632
Chicago, Burlington & Quincy Railroad.....	25.575	11,250	287,718
Chicago, Ft. Madison & Des Moines Railroad.....	12.60	2,000	25,200
C., R. I. & P.—Southwestern Division.....	26.63	7,200	191,736
Iowa Central—Eastern Division.....	1.50	3,500	5,250
<i>Johnson</i>	72.86		516,937
Burlington, Cedar Rapids & N.—Main Line.....	16.05	6,500	104,325
Burlington, Cedar Rapids & N.—Mascatine Div.....	7.06	4,000	28,240
Burlington, C. R. & N.—Iowa City & W. R'y.....	9.59	2,800	26,852
Burlington, C. R. & N.—Cedar R. & Clinton R'y.....	12.56	4,500	56,220
Chicago, Rock Island & Pacific—Iowa Div.....	27.20	11,000	299,200
<i>Jones</i>	96.00		423,665
Chicago & North-W.—Iowa Midland Branch.....	22.58	2,800	64,344
Chicago, M. & St. Paul—Chicago & C. B. Div.....	25.57	7,100	181,547
C., M. & St. Paul—Davenport & N-W. Line.....	27.67	3,200	88,544
C., M. & St. Paul—Dubuque & S-W. Line.....	19.78	3,500	69,270
<i>Keokuk</i>	144.591		483,753
Burlington & Western.....	13.447	2,000	26,894
Burlington, C. R. & N.—I. C. & W. R'y.....	31.35	2,800	87,780
C. & N-W.—Ottumwa, C. F. & St. P. Branch.....	16.89	3,000	50,670
C., M. & St. Paul—Kansas City Division.....	30.76	4,000	123,040
C., R. I. & P.—Oskaloosa Division.....	25.73	4,000	102,920
Iowa Central—Eastern Division.....	26.414	3,500	92,449
<i>Kossuth</i>	136.581		589,037
B., C. R. & N.—C. R., I. F. & N-W. R'y.....	28.34	3,750	106,275
Cedar Rapids, Garner & N-W. Railway.....	3.58	2,000	7,160
Chicago & N-W.—Toledo & N-W. Branch.....	46.51	5,000	232,550
C., M. & St. Paul—Iowa & Dakota Division.....	24.35	6,000	146,100
Minneapolis & St. Louis Railway.....	7.80	4,000	31,200
Minnesota & Iowa Railway.....	11.75	2,500	29,375
Iowa Central—Algona & Belmont Branch.....	14.551	2,500	36,377
<i>Lee</i>	160.216		764,152
Chicago, Burlington & Kansas City Railway.....	16.89	3,500	59,115
C., B. & O.—Keokuk & St. Paul R. R.....	33.296	7,000	233,032
Chicago, Ft. Madison & Des Moines R. R.....	26.31	2,000	52,620
C., R. I. & P.—Keokuk & Des Moines Div.....	27.23	4,100	111,643
Chicago, Santa Fe & California Railroad.....	19.70	10,000	197,000
St. Louis, Keokuk & Northwestern Railroad.....	36.81	3,000	110,430
<i>Linn</i>	151.80		916,699
Burlington, Cedar Rapids & Northern—Main line.....	21.66	6,500	140,790
Burlington, Cedar Rapids & Northern—Mil. Div.....	21.29	4,000	85,160
Chicago & North-Western Railway.....	29.38	11,500	337,870
Chicago, Milwaukee & St. Paul—Chi. & C. B. Div.....	26.04	7,100	184,884
Chicago, Milwaukee & St. Paul—K. C. Div.....	17.54	4,000	70,160
Chicago, Milwaukee & St. Paul—Dub. S. W. line.....	8.11	3,500	28,385
Dubuque & Sioux City—Cedar Rapids Branch.....	27.78	2,500	69,459

NAMES OF COUNTIES AND RAILROADS	Miles of road.	Assessed value per mile.	Total assessed value.
Louisa	88.155		\$ 424,159
Burlington & Northwestern Railway	3.146	\$ 2,500	7,865
Burlington, Cedar Rapids & Northern—Main line	23.15	6,500	150,475
Chicago, Rock Island & Pacific—S. W. Div.	18.99	7,200	136,728
Iowa Central—Eastern Div.	21.919	3,500	76,716
Muscatine North & South Railway	20.95	2,500	52,375
Lucas	52.131		390,282
Chicago, Burlington & Quincy Railroad	26.829	11,250	301,826
Chicago, Burlington & Quincy—Chariton Branch	13.741	3,500	48,093
C., B. & Q.—Chariton, D. M. & Southern R. R.	11.561	3,500	40,463
Lyon	110.43		422,526
B., C. R. & N.—C. R., I. F. & N.—W. R'y	37.79	3,750	141,712
Chicago, Milwaukee & St. P.—Iowa & Dak. Div.	9.42	6,000	56,520
Chicago, Mil. & St. P.—Sioux City & Dak. Div.	3.04	3,500	10,640
Chicago, S. P., Minn. & Omaha—Rock River Br.	17.44	3,700	64,528
Dubuque & Sioux City—Sioux Falls Branch	24.26	3,100	75,216
Sioux City & Northern Railroad	18.48	4,000	73,920
Madison	52.55		265,424
Chicago Great Western—D. M. & St. Joe Div.	10.48	4,800	93,504
Chicago, Rock Island & Pacific—Iowa Div.	8.50	11,000	93,500
Chicago, Rock Island & Pacific—D. M., I. & W. B.	12.14	4,000	48,560
Des Moines & Kansas City Railway	12.43	2,000	24,860
Mahaska	130.661		481,826
Burlington & Western Railway	15.01	2,000	30,020
Burlington, Cedar Rapids & N.—I. C. & W. R'y	4.32	2,800	12,096
Chicago & N.—W.—Ottumwa, C. F. & St. P. Br.	17.30	3,000	51,900
Chicago, Rock Island & Pacific—Oskaloosa Div.	26.65	4,000	106,400
Chicago, Rock Island & Pacific—K. & D. M. Div.	21.34	4,100	87,494
Iowa Central—Main line	25.17	5,000	125,850
Iowa Central—Newton Branch	6.897	2,600	17,932
Iowa Central—Eastern Div.	14.324	3,500	50,134
Marion	153.354		364,264
C., B. & Q.—Albia, K. & D. M. and D. M. & K. RR	39.204	3,500	137,214
Chicago, Rock Island & Pacific—Oskaloosa Div.	12.65	4,000	50,600
Chicago, Rock Island & Pacific—K. & D. M. Div.	14.50	4,100	59,450
Wabash, Des Moines & St. Louis Railroad	30.00	3,000	117,000
Marshall	148.612		873,525
Chicago & North-Western Railway	25.99	11,500	298,885
Chicago Great Western—D. M. & St. Joe Div.	31.78	4,800	152,544
Chicago, Milwaukee & St. P.—Chi. & C. B. Div.	25.39	7,100	180,269
Iowa Central—Main line	29.79	5,000	148,950
Iowa Central—Story City Branch	15.11	2,600	39,026
Iowa Central—State Center Branch	20.712	2,600	53,851
Mills	101.334		611,405
Chicago, Burlington & Quincy Railroad	29.24	11,250	328,950
C., B. & Q.—Neb. City, S. & N. E. Railroad	8.918	2,500	22,295
C., B. & Q.—Hastings & Avoca Railroad	10.483	3,000	31,449
Kansas City, St. Joe & Council Bluffs Railroad	17.663	5,500	98,796
Omaha & St. Louis Railway	25.94	4,500	116,730
Tabor & Northern Railway	8.79	1,500	13,185
Mitchell	75.70		232,998
Chicago Great Western—Main line	9.90	5,500	54,450
Chicago Great Western—L. L. Branch	5.41	3,500	18,935
Chicago, Milwaukee & St. Paul—Austin Branch	7.75	3,000	23,250
Dubuque & Sioux City—Cedar Falls & Minn. RR	22.72	3,000	68,160
Stacyville Railroad	7.93	2,500	19,825
Winona & Western Railway	21.99	2,200	48,378

NAMES OF COUNTIES AND RAILROADS.	Miles of road.	Assessed value per mile.	Total assessed value.
<i>Monona</i>	113.66	433.18
Chicago & North-Western—Maple River Branch	24.35	4,000	97,400
Chicago, Milwaukee & St. Paul—Sioux City Branch	27.53	3,500	96,355
Dubuque & Sioux City—Onawa Branch	16.28	2,500	40,700
Sioux City & Pacific Railroad	25.75	5,800	149,350
Boyer Valley Railway—Soldier River Branch	19.75	2,500	49,375
<i>Monroe</i>	99.274	572,212
Albia & Centerville Railway	11.00	2,500	27,500
Chicago, Burlington & Quincy Railroad	27.816	11,250	312,930
C. B. & Q. Albia, K & D. M., and D. M. & K. R. R.	10.772	3,500	37,702
Chicago, Milwaukee & St. Paul—Kansas City Div	10.47	4,000	41,880
Iowa Central—Main Line	13.692	5,000	68,460
Wabash, Des Moines & St. Louis Railroad	21.94	3,000	65,820
<i>Montgomery</i>	49.66	383,498
Chicago, Burlington & Quincy Railroad	27.081	11,250	304,651
Chicago, Burlington & Quincy—Neb. City Branch	7.668	3,500	26,838
Chicago, Burlington & Q—Brownville & N. V. Ry	2.418	3,500	8,463
Chicago, Bur. & Q—Red Oak & Atlantic R. R.	12.439	3,500	43,536
<i>Muscatine</i>	113.77	720,399
Burlington, Cedar Rapids & Northern—Main Line	18.91	6,500	122,915
Bur. Cedar Rapids & Northern—Muscatine Div.	19.21	4,000	76,840
Bur. Cedar Rapids & Northern—D. I. & D. Ry.	7.11	3,000	21,330
Chicago, Rock Island & Pacific—Iowa Div.	24.85	11,000	273,350
Chicago, Rock Island & Pacific—Southwest Div.	22.77	7,200	163,944
Chicago, Rock Island & Pacific—Wilton Branch	12.04	3,500	42,140
Chicago, Rock I. & P.—Wilton & Tipton Br'nch	1.16	500	580
Muscatine North & South Railway	7.72	2,500	19,300
<i>O'Brien</i>	83.30	418,262
Chicago & North-Western—Toledo & N.-W. Ry.	25.30	5,000	126,500
Chicago, Milwaukee & St. P.—Iowa & Dak. Div.	24.02	6,000	144,120
Chi., St. Paul, Minneapolis & Omaha—Main Line	6.61	9,500	62,795
Dubuque & Sioux City—Sioux Falls Branch	27.37	3,100	84,847
<i>Osceola</i>	44.22	269,210
Bur. Cedar Rapids & N.—C. R. I. F. & N.-W.	26.24	3,750	98,400
Chi., St. Paul, Minneapolis & Omaha—Main Line	17.98	9,500	170,810
<i>Page</i>	101.462	363,401
Chi., Bur. & Quincy—Nebraska City Branch	11.80	3,500	41,300
Chi., Bur. & Quincy—Brownville & N. V. R. R.	22.81	3,500	79,835
Chi., Bur. & Quincy—Clar., C. Sp. & S. W. R. R.	17.768	3,500	62,188
Humeston & Shenandoah Railroad	27.02	3,000	81,060
Kan. City, St. Joe & C. B.—Tarkio Valley Railway	2.174	4,500	9,783
Omaha & St. Louis Railway	19.83	4,500	89,235
<i>Palo Alto</i>	75.06	350,410
Bur., Cedar R. & N.—C. R. I. & P. & N.-W. Ry.	27.28	3,750	102,300
Chi., Mil. & St. Paul—Iowa & Dakota Div.	24.34	6,000	146,040
Chi., Rock Island & Pacific—D. M. & Ft. D. Div.	20.70	4,600	95,220
Minnesota & Iowa Railway	2.74	2,500	6,850
<i>Plymouth</i>	92.76	520,530
Chicago & North-Western—Maple River Branch	7.96	4,000	31,840
Chi., Mil. & St. Paul—Sioux City & Dak. Div.	15.00	3,500	52,500
Chi., St. Paul, Minneapolis & Omaha—Main Line	9.48	9,500	90,060
Dubuque & Sioux City—Main Line	34.95	7,000	244,650
Sioux City & Northern Railway	25.37	4,000	101,480
<i>Pocahontas</i>	61.64	294,580
Chicago & North-Western—Toledo & N.-W. R. R.	24.18	5,000	120,900
Chi., Rock Island & Pacific—D. M. & Ft. D. Div.	16.65	4,600	76,590
Dubuque & Sioux City—Main Line	9.80	7,000	68,600
Chi., Mil. & St. Paul—Des Moines Division	1.93	3,000	5,790
Chi., Mil. & St. Paul—Des Moines Div. (new)	9.98	2,500	24,799

NAMES OF COUNTIES AND RAILROADS.	Miles of road.	Assessed value per mile.	Total assessed value.
<i>Polk</i>	172.195		\$ 1,070,422
Chicago & N.-W.—Des Moines & Minn. Branch	24.16	\$ 5,700	137,712
Chi., B. & Q.—A., K. & D. and D. M. & K. R. R.	10.135	3,500	35,472
Chi. Great Western—Des M. & St. Joe Div.	28.99	4,800	139,152
Chi., Rock Island & Pacific—Iowa Division	27.73	11,000	305,030
Chi., Rock Island & Pacific—D. M. I. & W. Br.	8.71	4,000	34,840
Chi., Rock Island & Pacific—Keokuk & Des M.	17.56	4,100	71,956
Chi., Rock Island & Pacific—Des M. & Ft. D. Div.	9.30	4,600	42,780
Des Moines & Kansas City Railway	7.29	2,000	14,580
Des Moines Union Railway	3.70	50,000	185,000
Wabash—Des Moines & St. Louis Railroad	15.01	3,000	45,030
Chi., Milwaukee & St. Paul—Des Moines Div.	9.60	3,000	28,800
Chi., Mil. & St. Paul—D. M. Div. Boone Line	10.01	3,000	30,030
<i>Pottawattamie</i>	165.86		1,404,647
Chicago & North-Western Railway	19.06	11,500	219,190
Chicago, Burlington & Quincy Railroad	1.566	11,250	17,617
Chi., Bur. & Q.—Red Oak & Atlantic Branch	1.996	3,500	6,986
Chi., Bur. & Q.—Hastings & Avoca R. R.	5.244	3,000	15,732
Chi., Milwaukee & St. P.—Chi. & C. B. Div.	26.55	7,100	188,505
Chicago, Rock Island & Pacific—Iowa Div.	45.04	11,000	495,440
Chicago, Rock Island & Pacific—Carson Branch	17.73	3,500	62,055
Chicago, Rock Island & Pacific—Harlan Branch	1.15	3,500	4,025
Kansas City, St. Joe & Council Bluffs Railroad	6.714	5,500	36,927
Omaha Bridge & Terminal Company	3.15	3,000	9,450
Omaha & St. Louis Railway	11.22	4,500	50,490
Union Pacific—Union Division	2.06	120,000	247,200
Union Pacific—Union Avenue Dummy Line	1.72	4,000	6,880
Ft. Dodge & Omaha Railroad	17.66	2,500	44,150
<i>Poweshiek</i>	66.162		532,717
Burlington, Cedar R. & N.—I. C. & W. R'y	6.78	2,800	18,984
Chi. & N.-W.—Ottumwa, C. F. & St. Paul Br.	27.21	3,000	81,630
Chicago, Rock Island & Pacific—Iowa Div.	25.68	11,000	282,480
Iowa Central—Maine Line	22.81	5,000	114,050
Iowa Central—Montezuma Branch	13.62	2,600	35,391
Iowa Central—Newton Branch	.07	2,600	182
<i>Ringgold</i>	70.702		296,519
Chi., Bur. & Q.—Leon, Mt. Avr & S. W. R. R.	28.642	3,500	100,247
Chi. Great Western—Des M. & St. Joe Div.	23.94	4,800	114,912
Humeston & Shenandoah Railroad	27.12	3,000	81,360
<i>Sac</i>	108.47		371,280
Chi. & North-Western—Maple River Branch	54.02	4,000	216,080
Chi. & North Western—Toledo & N.-W. Br.	8.57	5,000	42,850
Chi., M. I. & St. Paul—Storm Lake Branch	19.15	2,500	47,875
Ft. Dodge & Omaha Railroad	18.96	2,500	47,400
Boyer Valley Railroad	6.83	2,500	17,075
<i>Scott</i>	125.79		569,485
Burlington, Cedar R. & Northern—C. R. & C. Ry.	25.51	4,500	114,795
Burlington, Cedar R. & N.—D. I. & D. Ry.	15.27	3,000	45,810
Chi., Milwaukee & St. Paul—Dav. & N. W. Line	26.54	3,200	84,928
Chi., Milwaukee & St. P.—Maquoketa Branch	7.80	3,000	23,400
Chicago, Rock Island & Pacific—Iowa Div.	13.76	11,000	151,360
Chi., Rock Island & Pacific—Southwestern Div.	12.11	7,200	87,192
Davenport, R. I. & Northwestern Railway	24.80	2,500	62,000
<i>Shelby</i>	62.68		337,501
Chi. & N.-W.—Iowa Southwestern Branch	12.75	3,000	38,250
Chi., Milwaukee & St. Paul—Chi. & C. B. Div.	24.81	7,100	176,151
Chicago, Rock Island & Pacific—Iowa Div.	6.42	11,000	70,620
Chi., Rock Island & Pacific—Harlan Branch	10.73	3,500	37,555
Harlan & Kirkman Railway	5.97	2,500	14,925

NAMES OF COUNTIES AND RAILROADS.		Miles of road	Assessed value per mile.	Total assessed value.
<i>Sioux</i>				
	Chi. & North-W. — Toledo & North-Western Ry.	146.47		776,784
	Chi. Mil. & St. P. — Iowa & Dakota Div.	35.06	\$ 5,000	175,300
	Chi. Mil. & St. Paul — Eden Branch	20.18	6,000	174,480
	Chi. Mil. & St. Paul — Sioux City & Dak. Div.	8.90	3,000	26,970
	Chi. St. Paul, Minneapolis & Omaha — Main Line	16.88	3,500	59,080
	Dubuque & Sioux City — Sioux Falls Branch	22.09	9,500	209,855
	Sioux City & Northern Railroad	7.00	3,100	21,979
		27.28	4,000	109,120
<i>Story</i>				
	Ames & College Railway	56.28		655,991
	Chicago & North-Western	1,988	2,000	3,976
	Chicago & N. - W. — Des Moines Minneapolis Br.	24.23	11,500	278,645
	Chicago, M. & St. P. — Chicago & C. B. Div.	25.73	5,700	146,661
	Iowa Central — Story City Branch	24.79	7,100	176,009
		19.50	2,600	50,700
<i>Tama</i>				
	Burlington, C. R. & N. — Pacific Division	124.90		761,547
	Chicago & North-Western Railway	8.05	4,500	36,225
	Chicago & N. - W. — Ottumwa, C. F. & St. P.	25.34	11,500	291,400
	Chicago & N. - W. — Toledo & N. - W. Railway	.73	3,000	2,190
	Chicago G. W. — Des Moines & St. Joe Division	22.14	5,000	110,700
	Chicago, M. & St. P. — Chicago & C. B. Div.	12.64	4,800	60,672
	Iowa, Minnesota & North-Western Railway	26.72	7,100	189,872
		30.87	1,000	30,870
<i>Taylor</i>				
	Chicago, Burlington & Quincy — Creston Branch	65.758		220,704
	Chicago G. W. — Des Moines & St. Joe Division	23.008	4,000	92,032
	Humeston & Shenandoah Railroad	5.79	4,800	27,792
		26.06	3,000	78,180
<i>Union</i>				
	Chicago, Burlington & Quincy Railroad	67.281		470,148
	Chicago, Burlington & Quincy — Creston Branch	25.797	11,250	289,266
	Chicago, Burlington & Quincy — Creston & N. R. R.	10.742	4,000	42,968
	Chicago G. W. — Des Moines & St. Joe Division	8.152	3,500	28,532
		22.59	4,800	108,432
<i>Van Buren</i>				
	Chicago, Burlington & Kansas City Railroad	82.05		281,195
	Chicago, Ft. Madison & Des Moines Railway	27.33	3,500	95,655
	Chicago, R. I. & P. — Keosauqua Branch	14.72	2,000	29,440
	Chicago, R. I. & P. — Keokuk & Des Moines	4.50	3,500	15,750
		33.50	4,100	137,350
<i>Wapello</i>				
	Chicago, Burlington & Quincy Railroad	116.689		649,363
	Chicago, M. & St. P. — Kansas City Division	26.856	11,250	302,130
	Chicago, Ft. Madison & Des Moines Railway	27.31	4,000	109,240
	Chicago, R. I. P. — Southwestern Division	15.00	2,000	30,000
	Chicago, R. I. & P. — Keokuk & Des Moines Div.	7.72	7,200	55,584
	Wabash Railroad	30.00	4,100	123,000
		0.807	3,000	24,210
<i>Warren</i>				
	Chicago, B. & O. — A., K. & D. and D. M. & K. Ry.	98.885		318,444
	Chicago, B. & O. — Chariton, D. M. & Southern	7.696	3,500	27,036
	Chicago G. W. — Des Moines & St. Joe Division	2.439	3,500	8,535
	Chicago, R. I. & P. — Des Moines, I. & W. Branch	15.79	4,800	75,792
	Des Moines & Kansas City Railway	26.23	4,000	104,920
		27.73	2,000	55,460
<i>Washington</i>				
	Burlington & North-Western	103.663		481,884
	Burlington & Western Railway	12.09	2,500	30,225
	Burlington, C. R. & N. — Muscatine Division	13.862	2,000	27,724
	Burlington, C. R. & N. — Iowa City & W. R. R.	4.31	4,000	17,240
	Chicago, R. I. & P. — Southwestern Division	20.98	2,800	58,744
	Chicago, R. I. & P. — Oskaloosa Division	25.64	7,200	184,608
	Iowa Central — Eastern Division	14.02	4,000	56,080
		11.861	3,500	41,513

NAMES OF COUNTIES AND RAILROADS.	Miles of road.	Assessed value per mile.	Total assessed value.
<i>Wayne</i>	79.403		\$ 388,065
Chicago, Burlington & Quincy—Chariton Branch.....	6.893	\$ 3,500	24,125
Chicago, M. & St. P.—Kansas City Division.....	14.96	4,000	59,840
Chicago, R. I. & P.—Southwestern Division.....	27.75	7,200	199,800
Keokuk & Western Railroad.....	29.80	3,500	104,700
<i>Webster</i>	186.785		789,820
Chicago & N.-W.—Toledo & N.-W. Railway.....	25.96	5,000	129,800
Chicago, R. I. & P.—Des Moines & Ft. Dodge Div.....	32.55	4,600	149,730
Dubuque & Sioux City—Main Line.....	26.74	7,000	187,180
Mason City & Ft. Dodge Railroad.....	31.895	3,000	95,685
Minneapolis & St. Louis Railway.....	35.21	4,000	140,840
Marshalltown & Dakota Railroad.....	8.10	2,500	20,250
Ft. Dodge & Omaha Railroad.....	5.97	2,500	14,925
Crooked Creek Railroad & Coal Company.....	11.80	2,500	29,500
Cowrie & North-Western Railroad.....	7.54	2,500	18,850
<i>Winnebago</i>	53.63		192,052
Burlington, C. R. & N.—C. R., I. F. & N. W. Ry.....	21.29	3,750	79,837
Minneapolis & St. Louis Railway.....	29.91	4,000	83,640
Iowa, Minnesota & North-Western Railroad.....	11.43	2,500	28,575
<i>Winneshiek</i>	82.85		361,859
Burlington, C. R. & N.—Milwaukee Div.....	1.14	4,000	4,560
Burlington, C. R. & N.—C. D. & M. Railway.....	22.99	2,500	57,475
Chicago, M. & St. Paul—Davenport & N. W. Line.....	2.47	3,200	7,904
Chicago, M. & St. Paul—Iowa & Minnesota Div.....	16.96	5,000	84,800
Chicago, M. & St. Paul—Decorah Branch.....	9.54	3,000	28,620
Chicago, M. & St. Paul—Iowa & Dakota Div.....	29.75	6,000	178,500
<i>Woodbury</i>	128.02		597,031
Chicago & North-Western—Maple River Branch.....	25.66	4,000	102,640
Chicago, M. & St. Paul—Sioux City Branch.....	31.96	3,500	111,860
Chicago, M. & St. Paul—Sioux City & Dakota Div.....	5.63	3,500	19,705
Chicago, St. P., M. & O.—Main Line.....	.94	9,500	8,930
Dubuque & Sioux City—Main Line.....	6.41	7,000	44,870
Dubuque & Sioux City—Onawa Branch.....	25.94	2,500	64,850
Sioux City & Northern Railroad.....	5.57	4,000	22,280
Sioux City & Pacific Railroad.....	22.32	5,800	129,456
Sioux City Terminal Railway & Warehouse Co.....	1.28	65,000	83,200
D. & S. C.; S. C. & P.; C., M. & St. P., and St. P. M. & O. Stock Yards Line.....	2.31	4,000	9,240
<i>Worth</i>	60.379		233,820
Burlington, Cedar Rapids & Northern—Main Line.....	7.22	6,500	46,930
Chicago Great Western—Lyle Branch.....	14.39	3,500	50,365
Chicago, Milwaukee & St. Paul—Austin Branch.....	11.27	3,000	33,810
Iowa Central—Main Line.....	2.009	5,000	10,045
Iowa Central—Northwood Branch.....	11.38	5,000	56,900
Minneapolis & St. Louis Railway.....	.33	4,000	1,320
Iowa, Minnesota & Northwestern Railway.....	13.78	2,500	34,450
<i>Wright</i>	117.891		428,155
Burlington, C. R. & N.—C. R., I. F. & N.-W. R'y.....	45.04	3,750	168,900
Chicago & North-Western—Toledo & N.-W. R'y.....	23.89	5,000	119,450
Iowa Central—Belmond Branch.....	6.503	2,600	16,907
Mason City & Ft. Dodge Railroad.....	33.506	3,000	100,518
Iowa Central—Algona Extension.....	8.952	2,500	22,380
Total.....	9,236		\$46,008,510

TABLE No. 2.

Railroads assessed on account of sleeping cars, with mileage and assessment.

NAMES OF RAILROADS USING OR OPERATING SLEEPING CARS NOT OWNED BY THE COMPANY.	Miles on which sleeping cars are operated.	Assessed value per mile for sleeping cars.	Aggregate assessed value of sleeping cars
Burlington, Cedar Rapids & Northern Railroad.....	506		\$ 16,982
Main Line—Burlington to West Liberty.....	61	22	1,342
West Liberty to Cedar Rapids.....	37	85	3,145
Cedar Rapids to Vinton.....	23	67	1,541
Vinton to Minnesota line.....	108	45	4,860
Vinton to Granite (Lyon Co.) C. R. I. F. & N W.....	227	22	6,094
Chicago & North-Western Railway Co.....	769.78		29,256
Main Line—Clinton to Cedar Rapids.....	81	95	7,695
Cedar Rapids to Tama.....	51	80	4,180
Tama to Ames.....	56	55	3,080
Ames to Missouri Valley.....	141	40	5,640
Ames to Des Moines.....	35.78	15	536
Missouri Valley to Council Bluffs.....	21	70	1,470
Tama to Jewell Junction.....	69	30	2,070
Jewell Junction to Onawa.....	141	15	2,115
Jewell Junction to Hawarden.....	174	15	2,610
Chicago, Burlington & Quincy Railroad Co.....	323.60		28,284
Main Line.....	281.60	90	25,344
Keokuk and St. Paul.....	42	70	2,940
Chicago Great Western Railroad Co.....	371		24,240
Dubuque to Oelwein.....	73	100	7,300
Oelwein to Elma.....	49.20	140	6,888
Elma to Minnesota line.....	20.68	100	2,068
Oelwein to Missouri line.....	228.12	35	7,984
Chicago, Millwaukee & St. Paul Railway.....	40.95		335
Mason City to Minnesota line.....	27.95	5	140
Ottumwa to Hedrick.....	13	15	195
Chicago, Rock Island & Pacific Railroad Co.....	607.41		32,238
Davenport to West Liberty.....	39.26	130	5,103
West Liberty to Des Moines.....	175.66	65	11,417
Des Moines Council Bluffs.....	102.89	55	5,659
Des Moines to Angus.....	38	28	1,064
Davenport to Washington.....	64.47	56	3,610
Washington to Evans.....	57.21	26	1,487
Washington to Lineville.....	129.92	30	3,898
Chicago, St. Paul, Minneapolis & Omaha R. R. Co.....	57.10		3,426
Main Line.....	57.10	60	3,426
Chicago, Santa Fe & California Railroad Co.....	19.81		1,683
Main Line.....	19.81	85	1,683
Dubuque & Sioux City Railroad Co.....	394		18,775
Dubuque to Waterloo.....	90	75	6,750
Waterloo to Cherokee.....	177	50	8,850
Cherokee to Sioux City.....	59	25	1,475
Cherokee to Minnesota line.....	68	25	1,700

TABLE No. 2—CONTINUED.

NAMES OF RAILROADS USING OR OPERATING SLEEPING CARS NOT OWNED BY THE COMPANY.	Miles on which sleeping cars are operated.	Assessed value per mile for sleeping cars.	Aggregate assessed value of sleeping cars.
Iowa Central Railway Co.....	254.38		\$ 6,801
Mason City to Hedrick.....	166	\$ 30	4,980
Hedrick to Keithsburg.....	77	17	1,306
Manley to Northwood.....	11.38	45	512
Kansas City, St. Joseph & Council Bluffs.....	49.64	9	4,467
Omaha & St. Louis Railway Co.....	65.73	22	1,446
Minneapolis & St. Louis Railway Co.....	138.65	28	3,865
Sioux City & Pacific Railway Co.....	80.47		2,969
Sioux City to Onawa.....	37	45	1,665
Onawa to Missouri Valley.....	43.47	30	1,304
Union Pacific Railway Co.....	2.06	90	185
Wabash Railway Co.....	137.14		8,191
Des Moines to Coatsville.....	93.83	55	5,160
Ottumwa to Coatsville.....	43.31	70	3,031
Total.....	3,817.12		\$ 183,183

TABLE No. 3.

Length and assessed value of sleeping-car lines by counties.

NAMES OF COUNTIES AND RAILROADS.	Miles of Road.	Assessed value per mile.	Total assessed value.
<i>Adair</i>	8.52		\$ 468
Chicago, Rock Island & Pacific—Iowa Division.....	8.52	\$ 55	468
<i>Adams</i>	26.475		2,382
Chicago, Burlington & Quincy Railroad.....	26.475	90	2,382
<i>Appanoose</i>	55.231		2,387
Albia & Centerville Railway.....	68.471	55	739
C., R. I. & P.—Southwestern Division.....	29.81	30	866
Des Moines & St. Louis (Wabash).....	17.88	55	983
Wabash Railway—Main Line.....	7.261	70	508
<i>Benton</i>	62.70		3,668
B., C. R. & N.—Pacific Division.....	14.85	22	326
Chicago & North-Western Railway.....	24.84	83	1,987
B., C. R. & N.—Main Line (Vinton South).....	11.88	67	795
B., C. R. & N.—Main Line (Vinton North).....	11.13	45	500
<i>Black Hawk</i>	89.88		4,231
Burlington, Cedar R. & N.—Main Line.....	32.74	45	1,473
Chicago Great Western—D. M. & St. Joe Div.....	30.42	35	1,064
Dubuque & S. C.—Main Line (Waterloo East).....	14.34	75	1,075
Dubuque & S. C.—Main Line (Waterloo West).....	12.38	50	619
<i>Boone</i>	53.49		1,839
Chicago & North-Western Railway.....	27.53	40	1,101
Minneapolis & St. Louis Railroad.....	24.26	28	691
C., R. I. & P.—D. M. & Ft. D. Div. (Angus S.).....	1.70	28	47

TABLE No. 3—CONTINUED.

NAMES OF COUNTIES AND RAILROADS.	Miles of road.	Assessed value per mile.	Total assessed value
<i>Bremer</i>	10.21		\$ 1,022
Burlington, Cedar R. & Northern—Main Line ..	4.18	% 45	188
Chicago Great Western—Main Line.....	6.03	140	844
<i>Buchanan</i>	38.84		3,084
Chicago Great Western—Main Line.....	11.41	100	1,141
Chicago Great Western—D. M. & St. Joe Div....	2.90	35	101
Dubuque & Sioux City—Main Line.....	24.53	75	1,839
<i>Busna Vista</i>	49.18		1,626
Chicago & N.-W.—Toledo & North-W. R'y.....	23.77	15	356
Dubuque & Sioux City—Main Line.....	25.41	50	1,270
<i>Butler</i>	45.97		2,192
Burlington, C. R. & Northern—Main Line.....	21.06	45	947
Dubuque & Sioux City—Main Line.....	24.91	50	1,245
<i>Cathoun</i>	38.69		1,099
C. & N.-W.—Toledo & N.-W. Railway.....	23.84	15	357
Dubuque & Sioux City—Main Line.....	14.85	50	742
<i>Carroll</i>	25.41		1,016
Chicago & North-Western Railway.....	25.41	40	1,016
<i>Cass</i>	27.04		1,487
Chicago, Rock Island & Pacific—Iowa Division..	27.04	55	1,487
<i>Cedar</i>	42.83		3,805
Burlington, Cedar Rapids & N.—Main Line.....	8.95	85	760
Chicago & North-Western Railway.....	24.58	95	2,373
C. R. I. & P.—Iowa Div. (West Liberty East)....	3.46	130	449
C. R. I. & P.—Iowa Div. (West Liberty West)....	3.44	65	223
<i>Cerro Gordo</i>	35.23		990
Burlington, Cedar Rapids & N.—Main Line.....	10.57	45	475
Chicago, Milwaukee & St. P.—Austin Branch....	8.93	5	44
Iowa Central—Main Line (Mason City South)....	15.70	30	471
<i>Cherokee</i>	41.21		1,342
Dubuque & Sioux C.—Main Line (Cherokee E.)...	12.50	50	625
Dubuque & Sioux C.—Main Line (Cherokee W.)...	17.30	25	432
Dubuque & Sioux City—Sioux Falls Branch.....	11.41	25	285
<i>Chickasaw</i>	25.70		3,598
Chicago Great Western—Main Line.....	25.70	140	3,598
<i>Clarke</i>	26.498		2,384
Chicago, Burlington & Quincy Railroad.....	26.498	90	2,384
<i>Clay</i>	5.70		85
Chicago & North-Western—Toledo & N.-W. R'y	5.70	15	85
<i>Clinton</i>	40.17		3,806
Chicago & North-Western Railway.....	40.17	95	3,806
<i>Crawford</i>	31.63		1,264
Chicago & North-Western Railway.....	31.63	40	1,264
<i>Dallas</i>	44.54		1,720
Chicago, Rock Island & Pacific—Iowa Division..	17.54	55	964
Chicago, R. I. & P.—D. M. & Ft. D. Division.....	27.00	28	756
<i>Davis</i>	49.136		2,523
Chicago, R. I. & P.—Southwestern Division.....	22.89	30	686
Wabash Railroad.....	26.246	70	1,837
<i>Delaware</i>	50.09		4,397
Chicago Great Western—Main Line.....	25.62	100	2,562
Dubuque & Sioux City—Main Line.....	24.47	75	1,835
<i>Des Moines</i>	48.28		2,708
Burlington, Cedar Rapids & Northern—Main Line	21.18	22	465
Chicago, Burlington & Quincy Railroad.....	18.058	90	1,625
Chicago, Burlington & Quincy—K. & St. P. R. R..	8.98	70	628

TABLE No. 3—CONTINUED.

NAMES OF COUNTIES AND RAILROADS.	Miles of road.	Assessed value per mile.	Total assessed value.
<i>Dickinson</i>	29.80		655
Burlington, C. R. & N.—C. R., I. F. & N.—W. R'y	29.80	% 22	655
<i>Dubuque</i>	61.66		5,406
Chicago Great Western—Main Line	31.26	100	3,126
Dubuque & Sioux City—Main Line	30.40	75	2,280
<i>Emmet</i>	16.22		356
B., C. R. & N.—C. R., I. F. & N.—W. R'y. (Sioux Falls Line)	16.22	22	356
<i>Fayette</i>	26.71		2,798
Chicago Great Western—D. M. & St. Joe Division	6.89	35	241
Chicago Great Western—Main Line (Oelwein E.)	5.43	100	543
Chicago Great Western—Main Line (Oelwein N.)	14.39	140	2,014
<i>Floyd</i>	20.57		935
Burlington, Cedar Rapids & Northern—Main Line	20.57	45	935
<i>Franklin</i>	40.57		1,139
B., C. R. & N.—C. R., I. F. & N.—W. R'y	12.38	22	272
Dubuque & Sioux City—Main Line	1.10	50	55
Iowa Central—Main Line	27.09	30	812
<i>Fremont</i>	33.703		2,418
Kansas City, St. Joe & Council Bluffs Railroad	24.963	90	2,246
Omaha & St. Louis Railway	8.74	22	192
<i>Greene</i>	24.19		667
Chicago & North-Western Railway	24.19	40	667
<i>Grundy</i>	47.26		1,247
B., C. R. & N.—Pacific Division	15.22	22	334
B., C. R. & N.—C. R., I. F. & N.—W. R'y	11.13	22	244
C. & N.—W.—Toledo & North-Western R'y	12.79	30	383
C. G. W.—Des Moines & St. Joe Division	7.95	35	281
Dubuque & Sioux City—Main Line	.17	50	8
<i>Guthrie</i>	19.30		1,061
Chicago, Rock Island & Pacific—Iowa Division	19.30	55	1,061
<i>Hamilton</i>	68.03		1,955
C. & N.—W.—Jewell Junction (East)	8.28	30	248
C. & N.—W.—Jewell Junction (West)	15.24	15	228
C. & N.—W.—Jewell Junction (North)	2.31	15	35
Dubuque & Sioux City—Main Line	23.20	50	1,160
<i>Hancock</i>	25.71		719
Minneapolis & St. Louis Railway	25.71	28	719
<i>Hardin</i>	95.37		3,191
B., C. R. & N.—C. R., I. F. & N.—W. R'y	17.88	22	393
C. & N.—W.—Toledo & North-Western R'y	24.81	30	744
Dubuque & Sioux City—Main Line	23.72	50	1,186
Iowa Central—Main Line	28.66	30	868
<i>Harrison</i>	62.73		2,274
Chicago & North-Western Railway	26.50	40	1,060
Chicago & N.—W.—Missouri Valley (South)	3.63	70	254
Sioux City & Pacific Railroad	22.40	30	972
<i>Henry</i>	58.82		2,057
Chicago, Burlington & Quincy Railroad	19.703	90	1,773
Iowa Central—Eastern Division	19.109	17	324
<i>Howard</i>	13.14		1,408
Chi. Great Western—Main Line (Elma East)	2.56	140	370
Chi. Great Western—Main Line (Elma North)	10.58	100	1,058
<i>Humboldt</i>	75.54		1,612
Bur., C. Rapids & N.—C. R., I. F. & N.—W. R'y	25.00	22	550
Chi. & N.—W.—T. & N.—W. R'y.—Hawarden Line	27.14	15	407
Minneapolis & St. Louis Railway	23.40	28	655

TABLE No. 3—CONTINUED.

NAMES OF COUNTIES AND RAILROADS.	Miles of road.	Assessed value per mile.	Total assessed value.
<i>Iowa</i>	20.86		312
Chi. & N.-W.—Maple River Br'h—Onawa Line.....	20.86	\$ 15	312
<i>Jowa</i>	25.25		1,641
Chicago, Rock Island & Pacific—Iowa Division.....	25.25	65	1,641
<i>Jasper</i>	57.38		3,088
Chi. Great Western—Des Moines & St. Joe Div.....	19.02	35	665
Chicago Rock Island & Pacific—Iowa Division.....	34.38	65	2,274
Iowa Central—Main Line.....	3.98	30	119
<i>Jefferson</i>	53.705		3,124
Chicago, Burlington & Quincy Railroad.....	25.575	90	2,301
Chicago, Rock Island & Pacific—Southwest Div.....	26.63	30	798
Iowa Central—Eastern Division.....	1.50	17	25
<i>Johnson</i>	43.25		3,132
Burlington, Cedar R. & Northern—Main Line.....	16.05	85	1,364
Chicago, Rock Island & Pacific—Iowa Division.....	27.20	65	1,768
<i>Keokuk</i>	52.144		1,208
Chicago, Rock Island & Pacific—Oskaloosa Div.....	25.73	26	668
Iowa Central—Eastern Div.—Hedrick East.....	19.414	17	330
Iowa Central—Eastern Div.—Hedrick West.....	7.00	30	210
<i>Kossuth</i>	7.80		218
Minneapolis & St. Louis Railway.....	7.80	28	218
<i>Lee</i>	53.056		4,009
Chi., Bur. & Quincy—Keokuk & St. Paul R. R.....	33.296	70	2,330
Chicago, Santa Fe & California Railroad.....	19.76	85	1,679
<i>Linn</i>	51.04		4,247
Bur., Cedar R. & N.—Main Line—Cedar R. East.....	9.60	85	816
Bur., Cedar R. & N.—Main Line—Cedar R. North.....	12.06	67	808
Chicago & North-Western—Cedar Rapids East.....	18.26	95	1,734
Chicago & North-Western—Cedar Rapids West.....	11.12	80	889
<i>Louisia</i>	64.059		1,954
Bur., Cedar Rapids & Northern—Main Line.....	23.15	22	509
Chi., Rock Island & Pacific—Southwestern Div.....	18.99	56	1,063
Iowa Central—Eastern Division.....	21.919	17	372
<i>Lucas</i>	26.829		2,414
Chicago, Burlington & Quincy Railroad.....	26.829	90	2,414
<i>Lyon</i>	62.05		1,477
Bur., Cedar R. & N.—C. R., I. F. & N.-W. R'y.....	37.79	22	831
Dubuque & Sioux City—Sioux Falls Branch.....	24.26	25	606
<i>Madison</i>	27.98		1,148
Chi. Great Western—Des Moines & St. Joe Div.....	19.48	35	681
Chicago, Rock Island & Pacific—Iowa Division.....	8.50	55	467
<i>Mahaska</i>	48.154		1,373
Chi., R. I. & P—Oskaloosa Div—Evans East.....	17.46	26	453
Iowa Central—Main Line Oskaloosa North.....	16.37	30	491
Iowa Central—Eastern Division.....	14.324	30	429
<i>Marion</i>	39.00		2,145
Wabash—Des Moines & St. Louis Railroad.....	39.00	55	2,145
<i>Marshall</i>	87.56		3,474
Chicago & North-Western Railway.....	25.99	55	1,429
Chi. Great Western—Des Moines & St. Joe Div.....	31.78	35	1,112
Iowa Central—Main Line.....	29.79	30	893
<i>Mills</i>	73.143		4,817
Chicago, Burlington & Quincy Railroad.....	29.24	90	2,631
Kansas City, St. Joe & Council Bluffs Railroad.....	17.663	90	1,600
Omaha & St. Louis Railway.....	25.94	22	570
<i>Mitchell</i>	9.90		990
Chicago Great Western—Main line.....	9.90	100	990

TABLE No. 3—CONTINUED.

NAMES OF COUNTIES AND RAILROADS	Miles of road.	Assessed value per mile.	Total assessed value
<i>Monona</i>	50.10		\$ 1,373
Chicago & North-Western—Maple Rive Branch..	24.35	15	365
Sioux City & Pacific—Onawa North	15.75	45	708
Sioux City & Pacific—Onawa South	10.00	30	300
<i>Monroe</i>	49.756		3,709
Chicago, Burlington & Quincy Railroad.....	27.816	90	2,503
Wabash—Des Moines & St. Louis Railroad	21.94	55	1,206
<i>Montgomery</i>	27.081		2,437
Chicago, Burlington & Quincy Railroad.....	27.081	90	2,437
<i>Muscatine</i>	66.53		4,852
B., C. R. & N.—Main line—West Liberty South..	16.91	22	372
B., C. R. & N.—Main line—West Liberty North..	2.00	85	170
C., R. I. & P.—Iowa Div.—West Liberty East	21.85	130	2,840
C., R. I. & P.—Iowa Div.—West Liberty West..	3.00	65	195
C., R. I. & P.—Southwestern Div.....	22.77	56	1,275
<i>O'Brien</i>	59.28		1,459
C. & N.-W.—Toledo & North-Western Railway..	25.30	15	379
Chicago, St. P., Minneapolis & Omaha—Main line	6.61	60	396
Dubuque & Sioux City—Sioux Falls Branch.....	27.37	25	684
<i>Osceola</i>	44.22		1,655
B., C. R. & N.—C. R., I. F. & N.-W. Railway.....	26.24	22	577
Chicago, St. P., Minneapolis & Omaha—Main line	17.98	60	1,078
<i>Page</i>	19.83		416
Omaha & St. Louis Railway.....	19.83	22	416
<i>Palo Alto</i>	27.28		600
B., C. R. & N.—C. R., I. F. & N.-W. Railway.....	27.28	22	600
<i>Plymouth</i>	44.43		1,441
Chicago, St. P., Minneapolis & Omaha—Main line	9.48	60	568
Dubuque & Sioux City—Main line.....	34.95	25	873
<i>Pocahontas</i>	33.98		852
C. & N.-W.—Toledo & North-Western Railway—	24.18	15	362
Dubuque & Sioux City—Main line.....	9.80	50	490
<i>Polk</i>	95.80		3,901
C. & N.-W.—Des Moines & Minneapolis branch.	24.16	15	362
Chicago Great Western—D. M. & St. Joe Div.....	28.99	35	1,014
Wabash—Des Moines & St. Louis Railroad	15.01	55	825
C., R. I. & P.—Iowa Div.—Des Moines East	17.64	65	1,146
C., R. I. & P.—Iowa Div.—Des Moines West.....	10.09	55	554
<i>Pottawattamie</i>	84.094		4,840
Chicago & North-Western Railway.....	19.06	70	1,334
Chicago, Rock Island & Pacific—Iowa Div.....	45.04	55	2,477
Kansas City, St. Joe & Council Bluffs Railroad..	6.714	90	604
Omaha & St. Louis Railway.....	11.22	22	246
Union Pacific—Union Div.....	2.06	90	185
<i>Poweshiek</i>	48.49		2,353
Chicago, Rock Island & Pacific—Iowa Div.....	25.68	65	1,669
Iowa Central—Main line.....	22.81	30	684
<i>Ringgold</i>	23.94		837
Chicago Great Western—D. M. & St. Joe Div.....	23.94	35	837
<i>Sac</i>	25.48		381
C. & N.-W.—Maple River Branch, from Carnavan to west line of county on line to Onawa.....	16.91	15	253
C. & N.-W.—Toledo & North-Western Railway..	8.57	15	128
<i>Scott</i>	25.87		2,466
Chicago, Rock Island & Pacific—Iowa Div.....	13.76	130	1,788
Chicago, Rock Island & Pacific—S. W. Div.,	12.11	56	678

TABLE No. 4—CONTINUED.

NAMES OF COUNTIES AND RAILROADS.	Miles of road.	Assessed value per mile.	Total assessed value.
<i>Shelby</i>	6.42		\$ 353
Chicago, Rock Island & Pacific—Iowa Div.....	6.42	55	353
<i>Sioux</i>	64.24		2,042
C. & N. W.—Toledo & North Western Railway...	35.06	15	540
Chicago, St. P., Minneapolis & Omaha—Main line	22.09	60	1,325
Dubuque & Sioux City—Sioux Falls Branch.....	7.09	25	177
<i>Story</i>	35.85		1,446
Chicago & North-Western Railway—Ames East..	20.23	55	1,112
Chicago & North-Western Railway—Ames West..	4.00	40	160
Chicago & North Western Railway—Ames South..	11.62	15	174
<i>Tama</i>	78.17		3,151
Burlington, Cedar Rapids & Northern—Pac. Div.	18.05	15	270
Chicago & North-Western Ry.—Tama East.....	15.31	80	1,224
Chicago & North-Western Ry.—Tama West.....	10.03	55	551
Chicago & N-W.—Toledo & N-W. Railway.....	22.14	30	664
Chicago & G. W.—Des Moines & St. Joe Div...	12.64	35	442
<i>Taylor</i>	5.79		22
Chicago & G. W.—Des Moines & St. Joe Div...	5.79	35	202
<i>Union</i>	47.387		3,111
Chicago, Burlington & Quincy Railroad.....	25.797	90	2,321
Chicago G. W.—Des Moines & St. Joe Div.....	22.59	35	790
<i>Wapello</i>	57.379		3,329
Chicago Burlington & Quincy Railroad.....	26.856	90	2,417
Chicago, Milwaukee & St. Paul—Ottumwa North..	13.00	15	195
Chicago, Rock Island & Pac.—Southwestern Div.	7.72	30	231
Wabash Railroad.....	9.803	70	686
<i>Warren</i>	15.79		552
Chicago G. W.—Des Moines & St. Joe Div.....	15.79	35	552
<i>Washington</i>	51.521		1,609
Chicago, R. I. & P.—S-W. Div—Washington East..	10.60	56	593
Chicago, R. I. & P.—S-W. Div—Washington S-W..	15.04	30	451
Chicago, R. I. & P.—Oskaloosa Division.....	14.02	26	364
Iowa Central—Eastern Division.....	11.861	17	201
<i>Wayne</i>	27.75		802
Chicago, Rock Island & Pacific—S-W. Div.....	27.75	30	832
<i>Webster</i>	87.90		2,711
Chicago & North-Western—Toledo & N-W. Ry..	25.06	15	389
Dubuque & Sioux City—Main Line.....	26.74	50	1,337
Minneapolis & St. Louis Railway.....	35.21	28	985
<i>Winnebago</i>	20.91		585
Minneapolis & St. Louis Railway.....	20.91	28	585
<i>Worth</i>	29.67		1,220
Chicago, St. P., M. & O.—Main Line.....	9.94	60	596
Dubuque & Sioux City—Main Line.....	6.41	25	160
Sioux City & Pacific Railroad.....	22.32	45	1,004
<i>Wright</i>	18.93		869
Burlington, Cedar Rapids & Northern—Main Line	7.22	45	325
Iowa Central—Northwood Branch.....	11.38	45	512
Minneapolis & St. Louis Railway.....	3.33	28	93
<i>Wright</i>	38.11		754
Burlington, C. R. & N.—C. R., I. F. & N-W. Ry.	26.11	22	574
Chicago & N-W.—Toledo & N-W. Railway.....	12.00	15	180
Total.....	1,817.12		\$ 183,183

TABLE No. 4.
EXPRESS ASSESSMENT STATEMENT.

Mileage and assessed value of express companies for the year 1900,
by counties.

NAME OF COUNTIES AND COMPANIES.	Mileage.	Assessment per mile.	Total assessment.
<i>Adair.</i>			
Adams Express Co	29.822	25.00	745.55
United States Express Co	8.523	24.00	204.48
<i>Adams.</i>			
Adams Express Co	30.405	25.00	760.12
<i>Allamakee.</i>			
United States Express Co	64.55	24.00	1,549.20
<i>Appanoose.</i>			
Adams Express Co	31.41	25.00	785.25
Pacific Express Co	14.341	24.00	344.18
United States Express Co	52.63	24.00	1,263.12
<i>Audubon.</i>			
American Express Co	11.99	33.00	395.67
United States Express Co	16.23	24.00	389.52
<i>Benton.</i>			
United States Express Co	63.72	24.00	1,529.28
American Express Co	27.31	33.00	901.23
<i>Black Hawk.</i>			
American Express Co	34.10	33.00	1,125.30
Wells Fargo & Co. Express	37.90	25.00	947.50
United States Express Co	32.74	24.00	785.76
<i>Boone.</i>			
American Express Co	47.13	33.00	1,557.39
United States Express Co	50.85	24.00	1,220.40
<i>Bremer.</i>			
United States Express Co	9.86	24.00	236.64
Wells Fargo & Co. Express	32.55	25.00	813.75
American Express Co	19.47	33.00	642.51
<i>Buchanan.</i>			
United States Express Co	27.78	24.00	666.72
Wells Fargo & Co. Express	14.31	25.00	357.75
American Express Co	24.53	33.00	809.49
<i>Buena Vista.</i>			
American Express Co	49.78	33.00	1,642.74
United States Express Co	22.65	24.00	543.60
<i>Butler.</i>			
United States Express Co	21.06	24.00	505.44
Wells Fargo & Co. Express	27.81	25.00	695.25
American Express Co	24.91	33.00	822.03
<i>Calhoun.</i>			
American Express Co	64.53	33.00	2,129.49
United States Express Co	41.67	24.00	1,000.08
<i>Carroll.</i>			
American Express Co	60.18	33.00	1,986.04
United States Express Co	24.95	24.00	598.80
<i>Cass.</i>			
United States Express Co	49.44	24.00	1,186.56
Adams Express Co	13.652	25.00	341.30
<i>Cedar.</i>			
United States Express Co	62.72	24.00	1,505.28
American Express Co	33.48	33.00	1,104.84

TABLE No. 4—CONTINUED.

NAMES OF COUNTIES AND COMPANIES.	Mileage.	Assessment per mile.	Total assessment.
<i>Cerro Gordo.</i>			
United States Express Co	43.72	\$24.00	\$ 1,049.28
Adams Exnress Co	24.34	25.00	608.50
American Express Co	33.914	33.00	1,119.16
<i>Cherokee.</i>			
American Express Co	55.87	33.00	1,843.71
<i>Chickasaw.</i>			
United States Express Co	26.33	24.00	631.92
Wells Fargo & Co. Express	25.80	25.00	645.00
American Express Co	7.05	33.00	232.65
<i>Clarke.</i>			
Pacific Express Co	21.96	24.00	527.04
Adams Express Co	26.498	25.00	662.45
<i>Clay.</i>			
American Express Co	5.70	33.00	188.10
United States Express Co	77.95	24.00	1,970.80
<i>Clayton.</i>			
United States Express Co	132.28	24.00	3,174.72
<i>Clinton.</i>			
United States Express Co	94.50	24.00	2,268.00
American Express Co	82.87	33.00	2,734.71
<i>Crawford.</i>			
American Express Co	112.98	33.00	3,728.34
United States Express Co	43.28	24.00	1,038.72
<i>Dallas.</i>			
United States Express Co	105.59	24.00	2,534.16
<i>Davis.</i>			
Adams Express Co	15.45	25.00	386.25
Pacific Express Co	26.216	24.00	629.90
United States Express Co	23.64	24.00	567.36
<i>Decatur.</i>			
Adams Express Co	55.896	25.00	1,397.40
Pacific Express Co	44.810	24.00	1,075.44
<i>Delaware.</i>			
Wells Fargo & Co. Express	25.62	25.00	640.50
United States Express Co	36.91	24.00	884.84
American Express Co	38.54	33.00	1,271.82
<i>Des Moines.</i>			
United States Express Co	21.18	24.00	508.32
Adams Express Co	40.119	25.00	1,002.97
<i>Dickinson.</i>			
United States Express Co	50.04	24.00	1,200.96
<i>Dubuque.</i>			
Wells Fargo & Co. Express	31.26	25.00	781.50
United States Express Co	60.10	24.00	1,442.40
American Express Co	30.40	33.00	1,003.20
Adams Express Co	532	25.00	13,300
<i>Emmet.</i>			
American Express Co	18.78	33.00	619.74
United States Express Co	55.07	24.00	1,321.68
<i>Fayette.</i>			
United States Express Co	97.84	24.00	2,348.16
Wells Fargo & Co. Express	26.71	25.00	667.75
<i>Floyd.</i>			
United States Express Co	45.39	24.00	1,089.36
American Express Co	19.353	33.00	638.64

TABLE No. 4—CONTINUED.

NAME OF COUNTIES AND COMPANIES.	Mileage.	Assessment per mile.	Total assessment.
<i>Franklin.</i>			
Adams Express Co.	43.325	\$25.00	1,083.12
American Express Co.	1.10	33.00	36.30
United States Express Co.	12.38	24.00	297.12
Wells Fargo & Co. Express.	9.76	25.00	244.00
<i>Fremont.</i>			
Wells Fargo & Co. Express.	8.74	25.00	218.50
Adams Express Co.	61.663	25.00	1,541.57
<i>Greene.</i>			
American Express Co.	24.19	33.00	798.27
United States Express Co.	50.35	24.00	1,208.40
<i>Grundy.</i>			
American Express Co.	12.96	33.00	427.68
United States Express Co.	26.35	24.00	632.40
Wells Fargo & Co. Express.	7.95	25.00	198.75
<i>Guthrie.</i>			
United States Express Co.	70.26	24.00	1,686.24
<i>Hamilton.</i>			
American Express Co.	76.23	33.00	2,515.59
<i>Hancock.</i>			
United States Express Co.	95.71	24.00	2,297.04
Adams Express Co.	13.083	25.00	327.07
<i>Hardin.</i>			
Adams Express Co.	28.96	25.00	724.00
American Express Co.	74.93	33.00	2,472.69
United States Express Co.	17.88	24.00	429.12
<i>Harrison.</i>			
Wells Fargo & Co., Express.	10.810	25.00	270.25
American Express Co.	105.27	33.00	3,473.91
United States Express Co.	7.01	24.00	168.24
<i>Henry.</i>			
Adams Express Co.	73.191	25.00	1,829.77
American Express Co.	2.67	33.00	88.11
<i>Howard.</i>			
United States Express Co.	25.89	24.00	621.36
Wells Fargo & Co., Express.	13.140	25.00	328.50
<i>Humboldt.</i>			
American Express Co.	35.14	33.00	1,159.60
United States Express Co.	54.72	24.00	1,313.28
<i>Ida.</i>			
American Express Co.	40.38	33.00	1,332.54
<i>Iowa.</i>			
United States Express Co.	57.93	24.00	1,390.32
<i>Jackson.</i>			
American Express Co.	14.60	33.00	481.80
United States Express Co.	63.07	24.00	1,513.68
<i>Jasper.</i>			
United States Express Co.	68.80	24.00	1,651.20
Wells Fargo & Co., Express.	19.02	25.00	475.50
Adams Express Co.	33.189	25.00	829.72
<i>Jefferson.</i>			
Adams Express Co.	44.891	25.00	1,122.27
United States Express Co.	26.63	24.00	639.12
American Express Co.	13.74	33.00	453.42
<i>Johnson.</i>			
United States Express Co.	72.86	24.00	1,748.64

TABLE No. 4—CONTINUED.

NAMES OF COUNTIES AND COMPANIES.	Mileage.	Assessment per mile.	Total assessment.
<i>Jones.</i>			
United States Express Co.....	73.02	24.00	1,752.48
American Express Co.....	22.68	33.00	758.24
<i>Keokuk.</i>			
Adams Express Co.....	39.864	25.00	996.53
United States Express Co.....	87.84	24.00	2,108.16
American Express Co.....	16.89	33.00	557.37
<i>Kossuth.</i>			
United States Express Co.....	61.07	24.00	1,537.68
American Express Co.....	58.26	33.00	1,922.58
Adams Express Co.....	14.55	25.00	363.75
<i>Lee.</i>			
Adams Express Co.....	86.996	25.00	2,174.00
American Express Co.....	26.31	33.00	868.23
United States Express Co.....	27.23	24.00	673.52
Wells Fargo & Co., Express.....	19.81	25.00	495.25
Pacific Express Co.....	2.50	24.00	60.00
<i>Linn.</i>			
American Express Co.....	57.16	33.00	1,896.28
United States Express Co.....	54.64	24.00	2,271.36
<i>Louisia.</i>			
United States Express Co.....	42.14	24.00	1,011.76
Adams Express Co.....	46.015	25.00	1,150.37
<i>Lucas.</i>			
Adams Express Co.....	52.131	25.00	1,303.27
<i>Lyon.</i>			
United States Express Co.....	50.25	24.00	1,206.00
American Express Co.....	41.70	33.00	1,376.10
Great Northern Express Co.....	18.48	37.00	683.76
<i>Madison.</i>			
Pacific Express Co.....	12.43	24.00	298.32
Wells Fargo & Co. Express.....	19.48	25.00	487.00
United States Express Co.....	20.64	24.00	495.36
<i>Mahaska.</i>			
Adams Express Co.....	63.451	25.00	1,585.02
United States Express Co.....	52.26	24.00	1,254.24
American Express Co.....	17.30	33.00	570.90
<i>Marion.</i>			
Adams Express Co.....	39.254	25.00	980.10
United States Express Co.....	27.15	24.00	651.60
Pacific Express Co.....	39.003	24.00	936.07
<i>Marshall.</i>			
American Express Co.....	25.99	33.00	857.61
United States Express Co.....	25.39	24.00	609.96
Adams Express Co.....	65.512	25.00	1,637.80
Wells Fargo & Co. Express.....	31.782	25.00	794.55
<i>Mills.</i>			
Wells Fargo & Co. Express.....	25.94	25.00	648.50
Adams Express Co.....	75.394	25.00	1,884.85
<i>Mitchell.</i>			
American Express Co.....	30.65	33.00	1,011.45
United States Express Co.....	29.74	24.00	713.76
Wells Fargo & Co. Express.....	15.31	25.00	382.75
<i>Monona.</i>			
United States Express Co.....	27.53	24.00	660.72
American Express Co.....	86.13	33.00	2,842.39

TABLE No. 4—CONTINUED.

NAMES OF COUNTIES AND COMPANIES	Mileage.	Assessment per mile.	Total assessment.
<i>Monroe.</i>			
Adams Express Co.....	66.864	25.00	\$ 1,671.60
United States Express Co.....	10.47	24.00	261.28
Pacific Express Co.....	21.94	24.00	526.56
<i>Montgomery.</i>			
Adams Express Co.....	49.636	25.00	1,240.15
<i>Muscatine.</i>			
United States Express Co.....	106.05	24.00	2,545.20
Adams Express Co.....	7.72	25.00	193.00
<i>O'Brien.</i>			
American Express Co.....	59.28	33.00	1,756.24
United States Express Co.....	24.02	24.00	576.48
<i>Oceola.</i>			
United States Express Co.....	26.24	24.00	629.76
American Express Co.....	17.68	33.00	593.34
<i>Page.</i>			
Adams Express Co.....	81.562	25.00	2,039.80
Wells Fargo Co. Express.....	19.830	25.00	495.75
<i>Palo Alto.</i>			
United States Express Co.....	72.32	24.00	1,735.68
American Express Co.....	2.74	33.00	90.42
<i>Plymouth.</i>			
American Express Co.....	52.39	33.00	1,728.87
United States Express Co.....	15.00	24.00	360.00
Great Northern Express Co.....	25.37	37.00	938.64
<i>Pocahontas.</i>			
United States Express Co.....	27.66	24.00	663.84
American Express Co.....	33.68	33.00	1,121.34
<i>Polk.</i>			
Adams Express Co.....	10.135	25.00	253.37
Wells Fargo & Co. Express.....	31.49	25.00	787.25
American Express Co.....	24.16	33.00	797.28
United States Express Co.....	84.11	24.00	2,018.64
Pacific Express Co.....	24.80	24.00	595.20
<i>Pottawattamie.</i>			
American Express Co.....	36.72	33.00	1,211.76
Adams Express Co.....	15.52	25.00	388.00
United States Express Co.....	90.47	24.00	2,171.28
Wells Fargo & Co. Express.....	11.22	25.00	280.50
Pacific Express Co.....	2.06	24.00	49.44
<i>Poweshiek.</i>			
United States Express Co.....	32.46	24.00	779.04
Adams Express Co.....	36.492	25.00	912.30
American Express Co.....	27.21	33.00	897.93
<i>Ringgold.</i>			
Wells Fargo & Co. Express.....	23.94	25.00	598.50
Adams Express Co.....	55.762	25.00	1,394.05
<i>Sac.</i>			
American Express Co.....	88.38	33.00	2,916.54
United States Express Co.....	19.15	24.00	459.60
<i>Scott.</i>			
United States Express Co.....	100.99	24.00	2,423.76
American Express Co.....	24.80	33.00	818.40
<i>Shelby.</i>			
American Express Co.....	18.72	33.00	617.76
United States Express Co.....	41.96	24.00	1,007.04

TABLE No. 4—CONTINUED.

NAMES OF COUNTIES AND COMPANIES.	Mileage.	Assessment per mile.	Total assessment.
<i>Stow.</i>			
American Express Co.....	66.24	\$33.00	\$ 2,185.92
Great Northern Express Co.....	27.28	37.00	1,009.76
United States Express Co.....	54.95	24.00	1,318.80
<i>Story.</i>			
American Express Co.....	51.948	33.00	1,714.28
United States Express Co.....	24.79	24.00	594.96
Adams Express Co.....	19.50	25.00	487.50
<i>Tama.</i>			
United States Express Co.....	44.37	24.00	1,064.88
American Express Co.....	47.61	33.00	1,571.13
Wells Fargo & Co. Express.....	12.64	25.00	316.00
<i>Taylor.</i>			
Adams Express Co.....	54.933	25.00	1,374.82
Wells Fargo & Co. Express.....	5.79	25.00	144.75
<i>Union.</i>			
Adams Express Co.....	44.691	25.00	1,117.27
Wells Fargo & Co. Express.....	22.590	25.00	564.75
<i>Van Buren.</i>			
Adams Express Co.....	27.33	25.00	683.25
American Express Co.....	14.72	33.00	485.76
United States Express Co.....	38.00	24.00	912.00
<i>Wapello.</i>			
Adams Express Co.....	26.856	25.00	671.40
United States Express Co.....	65.03	24.00	1,560.72
American Express Co.....	15.00	33.00	495.00
Pacific Express Co.....	9.803	24.00	235.27
<i>Warren.</i>			
Wells Fargo & Co. Express.....	15.79	25.00	394.75
Pacific Express Co.....	27.73	24.00	665.52
United States Express Co.....	26.23	24.00	629.52
Adams Express Co.....	29.135	25.00	728.37
<i>Washington.</i>			
United States Express Co.....	64.95	24.00	1,558.80
Adams Express Co.....	38.71	25.00	967.75
<i>Wayne.</i>			
Adams Express Co.....	6.893	25.00	172.32
Pacific Express Co.....	29.80	24.00	715.20
United States Express Co.....	42.00	24.00	1,025.04
<i>Webster.</i>			
American Express Co.....	98.665	33.00	3,255.94
United States Express Co.....	75.30	24.00	1,807.20
<i>Winneshiek.</i>			
United States Express Co.....	42.20	24.00	1,012.80
American Express Co.....	11.43	33.00	377.19
<i>Winneshiek.</i>			
United States Express Co.....	82.85	24.00	1,988.40
<i>Woodbury.</i>			
American Express Co.....	79.33	33.00	2,617.89
United States Express Co.....	37.59	24.00	902.16
Great Northern Express Co.....	5.57	37.00	206.09
<i>Worth.</i>			
United States Express Co.....	18.82	24.00	451.68
Wells Fargo & Co. Express.....	14.39	25.00	359.75
Adams Express Co.....	13.389	25.00	334.72
American Express Co.....	13.78	33.00	454.74

TABLE No. 4—CONTINUED.

NAMES OF COUNTIES AND COMPANIES	Mileage.	Assessment per mile.	Total assessment.
<i>Wright.</i>			
United States Express Co.....	45.04	\$24.00	\$ 1,080.66
American Express Co.....	57.396	33.00	1,894.66
Adams Express Co.....	15.455	25.00	386.37

TABLE No. 5.

TELEGRAPH AND TELEPHONE ASSESSMENT STATEMENT.

Mileage and assessed value of telegraph and telephone companies for the year 1900, by counties.

NAMES OF COUNTIES AND COMPANIES.	Mileage.	Assessment per mile.	Total assessment.
<i>Adair.</i>			
Hawkeye Telephone Co.....	4.50	\$40.00	\$ 180.00
American Telegraph & Teleph. Co. of Iowa.....	13.58	20.00	271.60
Postal Telegraph-Cable Co.....	25.56	75.00	1,917.00
Iowa Telephone Co.....	65.00	36.00	2,340.00
Western Union Telegraph Co.....	38.242	75.00	2,875.50
<i>Adams.</i>			
Nodaway Valley Telephone Co.....	2.00	10.00	20.00
Iowa Telephone Co.....	76.25	36.00	2,745.00
Nodaway Toll Line Co.....	41.60	10.00	416.00
Western Union Telegraph Co.....	30.405	75.00	2,280.37
<i>Allamakee.</i>			
Standard Telephone Co.....	112.00	30.00	3,360.00
Iowa Telephone Co.....	21.00	36.00	756.00
Western Union Telegraph Co.....	64.55	75.00	4,821.25
<i>Appanoose.</i>			
Moravia Telephone Co.....	15.25	17.50	266.87
Seymour Telephone Co.....	30.00	20.00	600.00
Wayne County Telephone Exchange.....	2.50	23.00	57.50
Iowa Telephone Co.....	26.50	36.00	954.00
Western Union Telegraph Co.....	138.381	75.00	10,378.57
<i>Audubon.</i>			
Audubon Automatic Telephone Exchange.....	2.40	375.00	900.00
Audubon-Manning Telephone Co.....	16.00	10.00	160.00
Iowa Telephone Co.....	21.75	36.00	783.00
Western Union Telegraph Co.....	28.22	75.00	2,116.50
Audubon & Kimballton Telephone Co.....	17.50	10.00	175.00

TABLE No. 5—CONTINUED.

NAMES OF COUNTIES AND COMPANIES.	Mileage.	Assessment per mile.	Total assessment.
<i>Benton.</i>			
Vinton Telephone Co.....	6.25	\$176.00	\$ 1,100.00
County Telegraph & Telephone Co.....	2.50	37.00	92.50
Cedar Rapids & Marion Telephone Co.....	18.50	109.00	2,016.50
Bishop Telephone Co.....	90.75	16.00	1,452.00
Iowa Telephone Co.....	124.50	36.00	4,482.00
Western Union Telegraph Co.....	89.97	75.00	6,747.75
<i>Black Hawk.</i>			
County Telephone Co.....	156.05	37.00	5,773.85
Postal Telegraph-Cable Co.....	37.06	75.00	2,779.50
Iowa Telephone Co.....	76.25	36.00	2,745.00
Western Union Telegraph Co.....	73.11	75.00	5,483.25
<i>Boone.</i>			
C., M. & St. P. Ry. & Postal Telegr'ph Cable Co.....	7.83	75.00	587.25
Boone & Marshalltown Telephone Co.....	8.12	30.00	243.60
Ogden Telephone Co.....	2.30	60.00	138.00
Boone County Telephone Co.....	48.62	84.50	4,108.39
E. H. Martin Telephone Co.....	9.75	27.00	263.25
Iowa Telephone Co.....	79.50	36.00	2,862.00
Western Union Telegraph Co.....	63.04	75.00	4,728.00
<i>Bremer.</i>			
Home Telephone Co.....	3.25	17.50	56.88
Sumner Telephone Co.....	13.00	12.50	162.50
County Telephone & Telegraph Co.....	77.50	13.00	1,007.50
Postal Telegraph-Cable Co.....	32.55	75.00	2,441.25
Iowa Telephone Co.....	85.50	36.00	3,078.00
Western Union Telegraph Co.....	29.33	75.00	2,199.75
<i>Buchanan.</i>			
Home Telephone Co.....	22.10	17.50	386.75
County Telephone Co.....	13.25	37.00	490.25
Postal Telegraph-Cable Co.....	14.29	75.00	1,071.75
Bishop Telephone Co.....	52.50	16.00	840.00
Iowa Telephone Co.....	81.25	36.00	2,925.00
Western Union Telegraph Co.....	50.31	75.00	3,773.25
<i>Buena Vista.</i>			
Western Union Telegraph Co.....	71.83	75.00	5,387.25
Northern Telephone Co.....	38.50	19.00	731.50
Iowa Telephone Co.....	27.50	36.00	993.00
Iowa & Nebraska Telephone Co.....	41.00	40.00	1,640.00
<i>Butler.</i>			
Greene & Western Telephone Co.....	9.00	42.50	382.50
County Telephone Co.....	86.50	37.00	3,200.50
Northern Telephone Construction Co.....	1.00	20.50	20.50
Postal Telegraph Cable Co.....	27.81	75.00	2,085.75
Iowa Telephone Co.....	66.50	36.00	2,394.00
Western Union Telephone Co.....	76.71	75.00	5,753.25
<i>Culhoun.</i>			
Western Union Telephone Co.....	76.23	75.00	5,717.25
Postal Tel.-Cable Co. & Chi., Mil. & St. P. Ry.....	29.39	75.00	2,304.25
Iowa Telephone Co.....	53.25	36.00	1,917.00
Ft. Dodge Telephone Co.....	5.00	77.00	385.00
Central Telephone Co.....	60.00	30.00	1,800.00
Lake City Telephone Co.....	3.00	190.00	570.00
Jefferson Telephone Co.....	7.00	20.00	140.00
<i>Carroll.</i>			
Farmers Mutual Telephone Co.....	18.00	10.00	180.00
Audubon-Manning Telephone Co.....	3.00	10.00	30.00

TABLE No. 5—CONTINUED.

NAMES OF COUNTIES AND COMPANIES.	Mileage.	Assessment per mile.	Total assessment.
<i>Carroll—Continued—</i>			
Iowa Telephone Co.....	83.00	\$36.00	\$ 2,688.00
Western Union Telegraph Co.....	85.13	75.00	6,384.75
<i>Cass.</i>			
American Tel. & Tel. Co.....	23.61	20.00	472.20
Postal Telegraph Cable Co.....	28.65	75.00	2,148.75
Iowa Telephone Co.....	81.25	36.00	2,925.00
Western Union Telegraph Co.....	63.092	75.00	4,731.90
<i>Cedar</i>			
Western Union Telegraph Co.....	91.28	75.00	6,946.00
American Tel. & Tel. Co.....	5.88	20.00	117.60
Postal Telegraph Cable Co.....	6.94	75.00	517.50
Iowa Telephone Co.....	56.75	75.00	2,043.00
<i>Cerro Gordo.</i>			
Greene & Western Telephone Co.....	90.00	42.50	3,825.00
Northwestern Telephone & Construction Co.....	9.00	20.50	184.50
Western Electric Tel. Co.....	7.00	15.00	105.00
Iowa Telephone Co.....	58.75	36.00	2,115.00
Clear Lake Independent Tel. Co.....	2.00	218.00	536.00
Western Union Telegraph Co.....	121.684	75.00	9,126.30
<i>Cherokee.</i>			
Western Union Telegraph Co.....	55.87	75.00	4,190.25
Iowa Telephone Co.....	66.00	36.00	2,376.00
Iowa & Nebraska Telephone Co.....	36.50	40.00	1,460.00
<i>Chickasaw.</i>			
Sumner Telephone Co.....	32.75	12.50	409.37
County Telephone & Tel. Co.....	5.50	37.00	203.50
Northwestern Telephone & Construction Co.....	24.00	20.50	492.00
Postal Telegraph Cable Co.....	25.67	75.00	1,925.25
Standard Telephone Co.....	18.00	30.00	540.00
Northwestern Telephone Ex. Co.....	15.00	50.00	750.00
Iowa Telephone Co.....	59.25	36.00	2,133.00
Western Union Telegraph Co.....	33.38	75.00	2,503.50
<i>Clarke.</i>			
Clearfield & Mt. Ayr Telephone Co.....	35.00	10.00	350.00
Osceola & Southern Tel. Co.....	16.00	10.00	160.00
Wm. M. Steers Telephone Line.....	9.00	10.00	90.00
Iowa Telephone Co.....	12.00	36.00	432.00
Western Union Telegraph Co.....	48.458	75.00	3,634.25
<i>Clay.</i>			
Spencer Telephone Co.....	21.00	38.00	798.00
Western Electric Telephone Co.....	32.00	15.00	480.00
Western Union Telegraph Co.....	57.19	75.00	4,289.25
Iowa & Nebraska Telephone Co.....	14.00	40.00	560.00
<i>Clayton.</i>			
Turkey Creek Telephone Co.....	4.75	20.00	95.00
Standard Telephone Co.....	73.00	30.00	2,190.00
Iowa Telephone Co.....	134.25	36.00	4,833.00
Western Union Telegraph Co.....	132.28	75.00	9,921.00
<i>Clinton.</i>			
Postal Telegraph Cable Co.....	16.42	75.00	1,231.50
Iowa Telephone Co.....	136.00	36.00	4,896.00
Tri-City Telephone Co.....	20.00	256.00	5,120.00
Western Union Telegraph Co.....	177.37	75.00	13,302.75
<i>Crawford.</i>			
Odebolt Telephone Co.....	27.50	15.50	426.25
Iowa Telephone Co.....	79.50	36.00	2,862.00
Western Union Telegraph Co.....	157.26	75.00	11,794.50

TABLE No. 5 — CONTINUED.

NAMES OF COUNTIES AND COMPANIES.	Mileage.	Assessment per mile.	Total Assessment.
<i>Dallas.</i>			
Postal Telegraph Cable Co. & C., M. & St. P. Ry.	36.33	\$75.00	\$ 2,724.75
Hawkeye Telephone Co.	77.00	40.00	3,080.00
American Telephone & Telegraph Co.	1.31	20.00	26.20
Boone County Telephone Co.	9.50	84.50	802.75
Iowa Telephone Co.	66.25	36.00	2,385.00
Western Union Telegraph Co.	69.26	75.00	5,194.50
<i>Davis.</i>			
Western Union Telegraph Co.	65.336	75.00	4,900.20
W. Tel. Co. lessee of Iowa & Mo. Telephone Co.	2.10	610.00	1,281.00
Iowa Telephone Co.	29.50	36.00	1,062.00
<i>Decatur.</i>			
Clearfield & Mt. Ayr Telephone Co.	29.50	10.00	295.00
Leon Telephone Co.	59.00	10.00	590.00
Missouri & Iowa Telephone Co.	37.00	20.00	740.00
Davis City & Pleasanton Telephone Co.	23.00	10.00	230.00
Lamoni Telephone Co.	19.00	30.00	570.00
Wm. M. Steer's Telephone Line.	3.00	10.00	30.00
Lineville Telephone Co.	13.00	20.00	260.00
Wayne, Lucas & Decatur Telephone Co.	6.50	10.00	65.00
Western Union Telegraph Co.	100.706	75.00	7,552.95
<i>Delaware.</i>			
Western Union Telegraph Co.	76.45	75.00	5,658.75
Postal Telegraph-Cable Co.	26.62	75.00	1,921.50
Manchester Telephone Co.	6.00	210.00	1,260.00
Bishop Telephone Co.	75.01	16.00	1,200.16
Iowa Telephone Co.	73.25	36.00	2,637.00
<i>Des Moines.</i>			
American District Telegraph Co.	6.00	25.00	150.00
Henry County Telephone Co.	11.00	15.00	165.00
Iowa Telephone Co.	73.50	36.00	2,646.00
Mississippi Valley Telephone Co.	82.00	187.50	15,375.00
Western Union Telegraph Co.	62.049	75.00	4,653.67
<i>Dickinson.</i>			
Western Electric Telephone Co.	20.50	15.00	307.50
Western Union Telegraph Co.	42.13	75.00	3,159.75
Iowa & Nebraska Telephone Co.	26.50	40.00	1,060.00
<i>Dubuque.</i>			
Postal Telegraph-Cable Co.	31.26	75.00	2,344.50
Bishop Telephone Co.	.57	16.00	9.12
Epworth Telephone Co.	16.98	10.00	169.80
Iowa Telephone Co.	114.50	36.00	4,122.00
Turkey River Telephone Co.	5.46	20.00	109.20
Standard Telephone Co.	65.99	30.00	1,979.70
Western Union Telegraph Co.	91.032	75.00	6,827.40
<i>Emmet.</i>			
Western Electric Telephone Co.	29.00	15.00	435.00
Western Union Telegraph Co.	54.94	75.00	4,120.50
Iowa & Nebraska Telephone Co.	7.50	40.00	300.00
<i>Fayette.</i>			
Iowa Telephone Co.	136.75	36.00	4,923.00
Sumner Telephone Co.	37.50	12.50	368.75
Postal Telegraph-Cable Co.	26.63	75.00	1,997.25
Standard Telephone Co.	28.00	30.00	840.00
Northwestern Telephone Ex. Co.	1.50	50.00	75.00
Western Union Telegraph Co.	97.84	75.00	7,338.00
Home Telephone Co.	7.20	17.50	126.00

TABLE No. 5 — CONTINUED.

NAMES OF COUNTIES AND COMPANIES.	Mileage.	Assessment per mile.	Total assessment.
<i>Floyd.</i>			
Western Union Telegraph Co.....	64.743	\$75.00	\$ 4,855.42
Northwestern Telephone Co.....	108.00	20.50	2,240.00
Iowa Telephone Co.....	62.25	36.00	2,241.00
<i>Franklin.</i>			
Greene & Western Telephone Co.....	24.00	42.50	1,020.00
Postal Telegraph-Cable Co.....	9.62	75.00	721.50
Iowa Telephone Co.....	40.50	36.00	1,458.00
Western Union Telegraph Co.....	56.805	75.00	4,262.37
<i>Fremont.</i>			
American Telephone & Telegraph Co.....	22.25	20.00	445.00
Thurman Telephone Co.....	43.50	14.00	609.00
Tabor Telephone Co.....	35.00	34.00	1,190.00
Iowa Telephone Co.....	76.50	36.00	2,754.00
Western Union Telegraph Co.....	70.403	75.00	5,280.22
<i>Greene.</i>			
Western Union Telegraph Co.....	47.18	75.00	3,538.50
Postal Tel.-Cable Co. and C., M. & St. Paul Ry..	27.36	75.00	2,052.00
Central Telephone Co.....	4.00	30.00	120.00
Jefferson Telephone Co.....	28.00	20.00	560.00
Iowa Telephone Co.....	58.50	36.00	2,106.00
<i>Grundy.</i>			
County Telephone & Telegraph Co.....	91.50	37.00	3,385.50
Postal Telegraph-Cable Co.....	7.95	75.00	596.25
Iowa Telephone Co.....	46.25	36.00	1,665.00
Western Union Telegraph Co.....	57.778	75.00	4,333.35
<i>Guthrie.</i>			
Postal Tel.-Cable Co. and C., M. & St. Paul Ry..	16.99	75.00	1,274.25
Hawkeye Telephone Co.....	29.00	40.00	1,160.00
American Telephone & Telegraph Co.....	11.15	20.00	223.00
Iowa Telephone Co.....	64.25	36.00	2,313.00
Western Union Telegraph Co.....	53.27	75.00	3,995.25
<i>Hamilton.</i>			
E. H. Martin Telephone Co.....	83.34	27.00	2,250.18
Iowa Telephone Co.....	61.75	36.00	2,223.00
A. W. Chamberlain Telephone Line.....	40.00	10.00	400.00
Western Union Telegraph Co.....	75.23	75.00	5,717.25
<i>Hancock.</i>			
Wright County Telephone Co.....	1.50	15.00	22.50
Garner Electric Light, Power & Telephone Co...	2.00	425.00	810.00
Western Electric Telephone Co.....	82.50	15.00	1,237.50
Iowa Telephone Co.....	1.00	36.00	36.00
Western Union Telegraph Co.....	108.793	75.00	8,159.47
Britt Telephone Exchange Co.....	10.00	87.50	875.00
<i>Hardin.</i>			
County Telephone & Telegraph Co.....	16.00	37.00	592.00
McCallsburg Telephone Co.....	8.75	10.00	87.50
E. H. Martin Telephone Co.....	1.75	27.00	47.00
Iowa Telephone Co.....	100.00	36.90	3,690.00
Western Union Telegraph Co.....	121.77	75.00	9,132.75
<i>Harrison.</i>			
Iowa Telephone Co.....	59.75	36.00	2,151.00
Logan Telephone Co.....	11.00	61.00	671.00
Postal Telegraph-Cable Co.....	30.56	75.00	2,291.00
Nebraska Telephone Co.....	3.50	62.00	217.00
Woodbine Telephone Co.....	56.50	21.00	1,186.50
Missouri Valley Telephone Exchange.....	4.00	187.50	750.00
Western Union Telegraph Co.....	112.28	75.00	8,421.00

TABLE No. 5—CONTINUED.

NAMES OF COUNTIES AND COMPANIES.	Mileage.	Assessment per mile.	Total assessment.
<i>Henry.</i>			
Western Union Telegraph Co.....	75.861	\$75.00	\$ 5,689.57
Henry County Telephone Co.....	12.00	15.00	180.00
Iowa Telephone Co.....	62.50	36.00	2,250.00
<i>Howard.</i>			
Iowa Telephone Co.....	2.00	36.00	72.00
Northwestern Telephone & Con. Co.....	4.00	20.50	82.00
Albion Farmers Telephone Co.....	24.75	10.00	247.50
Kendalville & Cresco Telephone Co.....	3.25	10.00	32.50
Northern Iowa Telephone Co.....	19.00	30.00	2,370.00
Postal Telegraph-Cable Co.....	13.15	75.00	986.25
Standard Telephone Co.....	20.00	30.00	600.00
Northwestern Telephone Exchange Co.....	82.00	50.00	4,000.00
Western Union Telegraph Co.....	25.89	75.00	1,941.75
Lime Springs & Bristol Telephone Co.....	6.50	20.00	130.00
<i>Humboldt.</i>			
Western Electric Telephone Co.....	9.50	15.00	142.50
Iowa Telephone Co.....	69.50	36.00	2,502.00
Western Union Telegraph Co.....	89.86	75.00	6,739.50
<i>Ida.</i>			
Galva Telephone Exchange Co.....	14.75	23.50	346.62
Ida County Telephone Co.....	6.75	224.00	1,400.00
Odebolt Telephone Co.....	17.41	15.50	269.85
Jefferson Telephone Co.....	16.50	20.00	330.00
Iowa Telephone Co.....	52.75	36.00	1,899.00
Western Union Telegraph Co.....	40.38	75.00	3,028.50
<i>Iowa.</i>			
American Telephone & Telegraph Co.....	28.42	20.00	568.40
North English & Green Valley Telephone Co.....	8.00	10.00	80.00
Iowa County Mutual Telephone Co.....	18.00	15.00	270.00
Postal Telegraph-Cable Co.....	25.25	75.00	1,893.75
Iowa Telephone Co.....	65.00	36.00	2,340.00
Western Union Telegraph Co.....	57.93	75.00	4,344.75
<i>Jackson.</i>			
T. C. Dennison's Telephone Line.....	25.00	10.00	250.00
Bellevue Telephone Co.....	1.66	226.00	375.00
Iowa Telephone Co.....	98.25	36.00	3,537.00
Western Union Telegraph Co.....	77.67	75.00	5,825.25
<i>Jasper.</i>			
American Telephone & Telegraph Co.....	33.41	20.00	668.20
Central Telephone Co.....	55.00	20.00	1,100.00
Postal Telegraph-Cable Co.....	56.88	75.00	4,266.00
Iowa Telephone Co.....	68.00	36.00	3,328.00
Western Union Telegraph Co.....	84.669	75.00	6,372.67
<i>Jefferson.</i>			
Jefferson County Telephone Co.....	65.50	43.00	2,816.50
Iowa Telephone Co.....	50.50	36.00	1,818.00
Western Union Telegraph Co.....	85.261	75.00	6,394.57
<i>Johnson.</i>			
American Telephone & Telegraph Co.....	29.10	20.00	582.00
Postal Telegraph-Cable Co.....	38.95	75.00	2,921.25
Iowa Telephone Co.....	66.75	36.00	2,403.00
Western Union Telegraph Co.....	72.86	75.00	5,464.50
<i>Jones.</i>			
Bishop Telephone Co.....	24.00	16.00	384.00
Iowa Telephone Co.....	94.75	36.00	3,411.00
Western Union Telegraph Co.....	96.00	75.00	7,200.00

TABLE No. 5—CONTINUED.

NAMES OF COUNTIES AND COMPANIES.	Mileage.	Assessment per mile.	Total assess- ment.
<i>Keokuk.</i>			
Peoples Telephone Co.....	38.75	\$20.00	\$ 775.00
Richland Telephone Co.....	16.00	10.00	163.00
Wellman Toll Line Co.....	5.00	10.00	50.00
Keota Telephone Co.....	10.00	42.00	420.00
Iowa Telephone Co.....	85.00	36.00	3,060.00
Western Union Telegraph Co.....	144.59	75.00	10,844.35
<i>Kossuth.</i>			
Algona Telephone Ex. Co.....	3.00	200.00	600.00
Western Electric Telephone Co.....	139.00	15.00	2,092.50
E. H. Martin Telephone Co.....	5.68	27.00	153.36
Western Union Telegraph Co.....	133.30	75.00	9,997.50
<i>Lee.</i>			
Western Union Telegraph Co.....	160.346	75.00	12,025.95
Iowa Telephone Co.....	76.08	36.00	2,738.88
Mississippi Valley Telephone Co.....	86.00	187.50	16,125.00
American District Telegraph Co.....	3.50	25.00	87.50
<i>Linn.</i>			
Bishop Telephone Co.....	100.08	16.00	1,601.28
Home Telephone Co.....	11.00	182.00	2,002.00
Cedar Rapids & Marion Telephone Co.....	67.50	110.00	2,750.00
Iowa Telephone Co.....	106.25	36.00	3,825.00
American District Telegraph Co.....	7.00	25.00	175.00
Postal Telegraph-Cable Co.....	9.75	75.00	731.25
Western Union Telegraph Co.....	151.80	75.00	11,385.00
<i>Louisa.</i>			
Postal Telegraph-Cable Co.....	20.95	75.00	1,571.25
Iowa Telephone Co.....	53.50	36.00	1,926.00
Mississippi Valley Telephone Co.....	6.00	187.50	1,125.00
Western Union Telegraph Co.....	67.23	75.00	5,042.25
<i>Lucas.</i>			
Chariton & Newbern Telephone Co.....	22.75	10.00	227.50
Chariton Telephone Co.....	17.00	50.00	850.00
Russell & Bethlehem Telephone Co.....	6.00	10.00	60.00
Harmony Telephone Co.....	3.30	12.50	41.25
Benton Telephone Co.....	11.00	10.00	110.00
Washington Telephone Co.....	9.00	10.00	90.00
Chariton & Cambria Telephone Co.....	11.25	10.00	112.50
Iowa Telephone Co.....	34.50	36.00	1,242.00
Wayne, Lucas & Decatur Telephone Co.....	17.00	10.00	170.00
Russell & New York Telephone Co.....	8.50	10.00	85.00
Western Union Telegraph Co.....	52.141	75.00	3,910.57
<i>Lyon.</i>			
Rock Rapids Telephone Co.....	4.00	125.00	500.00
Canton Co-operative Telephone Co.....	.50	100.00	50.00
Northwestern Telephone Exchange Co.....	3.00	50.00	150.00
Western Electric Telephone Co.....	57.50	15.00	862.50
Western Union Telegraph Co.....	110.43	75.00	8,282.25
Citizens Telephone Co.....	1.00	90.00	90.00
Iowa & Nebraska Telephone Co.....	23.50	40.00	942.00
<i>Madison.</i>			
American Telephone & Telegraph Co.....	22.56	20.00	451.20
Clearfield & Mt. Ayr Telephone Co.....	10.00	10.00	100.00
Lorimor & Macksburg Telephone Co.....	9.50	10.00	95.00
Postal Telegraph-Cable Co.....	45.75	75.00	3,438.75
Wm. M. Steers Telephone Co.....	16.00	10.00	160.00
Iowa Telephone Co.....	41.25	36.00	1,485.00

TABLE No. 5—CONTINUED.

NAME OF COUNTIES AND COMPANIES.	Mileage.	Assessment per mile.	Total assess- ment.
<i>Continued—</i>			
Des Moines & Southwestern Telephone Co.....	19.50	\$15.00	\$ 292.50
Western Union Telegraph Co.....	33.07	75.00	2,480.05
<i>Michigan.</i>			
Central Telephone Co.....	12.00	20.00	240.00
Western Union Telephone Co.....	130.96	75.00	9,822.00
Home Telephone Co.....	28.37	168.00	4,766.16
Iowa Telephone Co.....	71.50	36.00	2,574.00
<i>Marion.</i>			
Overland Telephone Co.....	7.00	19.50	136.50
Chariton & Newbern Telephone Co.....	11.50	10.00	115.00
Central Telephone Co.....	20.00	20.00	400.00
Iowa Telephone Co.....	40.00	36.00	1,440.00
Knoxville Electric Co.'s Telephone Line.....	81.93	37.00	3,031.41
Western Union Telegraph Co.....	105.357	75.00	7,901.77
<i>Marshall.</i>			
Commercial Telephone Co.....	2.50	42.00	105.00
Iowa Telephone Co.....	99.50	36.00	3,582.00
County Telephone & Telegraph Co.....	17.25	37.00	638.25
Boone & Marshalltown Telephone Co.....	18.50	30.00	555.00
LeGrand & Dunbar Farmers'.....			
Mutual Telephone Co.....	10.00	14.00	140.00
Postal Telegraph-Cable Co.....	30.23	75.00	2,267.25
Marshall Telephone Co.....	24.00	220.00	5,280.00
Western Union Telegraph Co.....	116.892	75.00	8,766.90
Farmers' Central Telephone Co.....	3.50	30.00	105.00
<i>Mills.</i>			
American Telephone & Telegraph Co.....	23.75	20.00	475.00
Thurman Telephone Co.....	12.00	14.00	168.00
Tabor Telephone Co.....	20.00	34.00	680.00
Iowa Telephone Co.....	54.25	36.00	1,953.00
Hastings & Strahan Telephone Co.....	5.00	10.00	50.00
Western Union Telegraph Co.....	92.544	75.00	6,941.40
<i>Mitchell.</i>			
Greene & Western Telephone Co.....	15.00	42.00	637.50
Northwestern Telephone & Con. Co.....	76.00	23.50	1,758.00
Cresco Telephone Co.....	1.00	30.00	30.00
Postal Telegraph-Cable Co.....	15.31	75.00	1,148.25
Northwestern Telephone Co.....	39.00	50.00	1,950.00
Iowa Telephone Co.....	8.50	36.00	306.00
Western Union Telegraph Co.....	60.39	75.00	4,529.25
<i>Monona.</i>			
Postal Telegraph-Cable Co.....	26.48	75.00	1,986.00
Iowa Telephone Co.....	70.50	36.00	2,538.00
Western Union Telegraph Co.....	113.66	75.00	8,524.50
<i>Monroe.</i>			
Overland Telephone Co.....	33.00	19.50	643.50
Moravia Telephone Co.....	21.75	17.50	380.62
Western Telephone Co., Lessee of Iowa & Mis- souri Telephone Co.....	2.80	712.00	1,992.00
Iowa Telephone Co.....	42.75	36.00	1,539.00
Western Union Telegraph Co.....	99.275	75.00	7,445.55
<i>Montgomery.</i>			
Nodaway Valley Telephone Co.....	4.50	10.00	45.00
D. Vetter's Telephone Line.....	10.00	10.00	100.00
Villisca & Milford Telephone Co.....	18.00	10.00	180.00
Iowa Telephone Co.....	65.00	36.00	2,340.00

TABLE No. 5—CONTINUED.

NAMES OF COUNTIES AND COMPANIES.	Mileage.	Assessment per mile.	Total assess- ment.
<i>Montgomery—Continued—</i>			
Nodaway Toll Line Co.....	17.20	\$10.00	\$ 172.00
Western Union Telegraph Co.....	49.606	75.00	3,720.45
<i>Muscatine.</i>			
Iowa Telephone Co.....	103.75	36.00	3,735.00
Western Union Telegraph Co.....	92.85	75.00	6,963.75
American Telephone & Telegraph Co.....	28.80	20.00	576.00
Postal Telegraph-Cable Co.....	51.84	75.00	3,888.00
Mississippi Valley Tel Co.....	20.00	187.50	4,875.00
<i>O'Brien.</i>			
Frank E. Fee's Telephone Line.....	6.00	100.00	600.00
Western Electric Telephone Co.....	30.50	15.00	457.50
Iowa Telephone Co.....	27.50	36.00	990.00
Iowa & Nebraska Telephone Co.....	57.00	40.00	2,280.00
Western Union Telegraph Co.....	83.30	75.00	6,247.50
<i>Osceola.</i>			
Iowa & Nebraska Telephone Co.....	46.00	40.00	1,840.00
Western Union Telegraph Co.....	44.22	75.00	3,316.50
<i>Page.</i>			
Hanamo Toll Line Co.....	20.25	10.00	202.50
Nodaway Valley Telephone Co.....	14.00	10.00	140.00
Iowa Telephone Co.....	64.50	36.00	2,322.00
Western Union Telegraph Co.....	101.402	75.00	7,605.15
<i>Palo Alto.</i>			
Emmetsburg Telephone Co.....	4.00	100.00	400.00
Western Electric Telephone Co.....	54.50	15.00	817.50
Western Union Telegraph Co.....	75.00	75.00	5,625.00
<i>Plymouth.</i>			
Jefferson Telephone Co.....	2.00	20.00	40.00
Northwestern Telephone Exchange Co.....	17.20	50.00	860.00
Iowa Telephone Co.....	127.50	36.00	4,590.00
Iowa & Nebraska Telephone Co.....	6.00	40.00	240.00
Western Union Telegraph Co.....	92.76	75.00	6,957.00
<i>Pocahontas.</i>			
Postal Telegraph-Cable Co. & C., M. & St. P. R'y.....	1.93	55.00	106.65
Iowa & Nebraska Telephone Co.....	4.00	40.00	160.00
Central Telephone Co.....	17.00	30.00	510.00
Northern Telephone Co.....	29.50	19.00	560.50
Western Electric Telephone Co.....	2.00	15.00	30.00
Iowa Telephone Co.....	15.25	36.00	549.00
Western Union Telegraph Co.....	61.64	75.00	4,623.00
<i>Polk.</i>			
Postal Telegraph-Cable Co. & C., M. & St. P. R'y.....	19.61	75.00	1,470.75
Hawkeye Telephone Co.....	7.50	40.00	300.00
Central Telephone Co.....	40.00	20.00	800.00
Hoone County Telephone Co.....	13.48	84.50	1,147.51
Iowa Telephone Co.....	147.50	36.00	5,310.00
American Telephone & Telegraph Co.....	33.21	20.00	664.20
Clearfield Telephone Co.....	2.00	10.00	20.00
American District Telegraph Co.....	11.00	25.00	275.00
Mutual Telephone Co.....	15.00	1000.00	15,000.00
Postal Telegraph Cable Co.....	25.06	75.00	1,879.50
Indianola Mutual Telephone Co.....	3.00	56.00	168.00
Western Union Telegraph Co.....	119.895	75.00	8,992.12
<i>Pottawattamie.</i>			
American Telephone & Telegraph Co.....	61.37	20.00	1,227.40
Postal Telegraph Cable Co.....	69.15	75.00	5,186.25

TABLE No. 5—CONTINUED.

NAME OF COUNTIES AND COMPANIES.	Mileage.	Assessment per mile	Total assessment.
<i>Pottawattamie—Continued—</i>			
Woodbine Telephone Co.....	4.00	\$21.00	\$ 84.00
Nebraska Telephone Co.....	101.50	62.00	6,305.00
Western Union Telegraph Co.....	147.184	75.00	10,038.80
<i>Poweshiek.</i>			
American Telephone & Telegraph Co.....	29.40	20.00	588.00
Postal Telegraph Cable Co.....	25.03	75.00	1,877.25
Iowa Telephone Co.....	79.00	36.00	2,844.00
Western Union Telegraph Co.....	90.162	75.00	1,212.15
<i>Ringgold.</i>			
Clearfield & Mt. Ayr Telephone Co.....	50.25	10.00	502.50
Clearfield & Lenox Telephone Co.....	5.00	10.00	50.00
Postal Telegraph Cable Co.....	23.91	75.00	1,793.25
Iowa & Missouri Telephone Co.....	10.00	10.00	100.00
Lamoni Telephone Co.....	12.50	30.00	375.00
Conaway Telephone Co.....	30.00	13.00	390.00
Maloy & Clearfield Telephone Co.....	12.00	10.00	120.00
Western Union Telegraph Co.....	55.762	75.00	4,182.15
<i>Sac.</i>			
Odebolt Telephone Co.....	13.00	15.50	201.50
Jefferson Telephone Co.....	59.50	40.00	2,380.00
Northern Telephone Co.....	4.09	19.00	76.00
Iowa Telephone Co.....	48.50	36.00	1,746.00
Ellwood Telephone Co.....	10.00	50.00	500.00
Western Union Telegraph Co.....	107.53	75.00	8,064.75
<i>Scott.</i>			
American Telephone & Telegraph Co.....	9.97	20.00	199.40
American District Telegraph Co.....	7.00	25.00	175.00
Postal Telegraph Cable Co.....	36.71	75.00	2,753.25
Iowa Telephone Co.....	88.50	36.00	3,186.00
Western Union Telegraph Co.....	125.79	75.00	9,434.25
<i>Shelby.</i>			
Nebraska Telephone Co.....	50	62.00	31.00
Woodbine Telephone Co.....	30.50	21.00	640.50
Iowa Telephone Co.....	44.50	36.00	1,602.00
Western Union Telegraph Co.....	60.68	75.00	4,551.00
Audubon Kimballton Telephone Co.....	14.50	10.00	145.00
<i>Stowac.</i>			
Northwestern Telephone Exchange Co.....	15.80	50.00	790.00
Western Electric Telephone Co.....	6.00	15.00	90.00
Iowa Telephone Co.....	100.00	36.00	3,600.00
Western Union Telegraph Co.....	137.48	75.00	10,311.00
<i>Story.</i>			
McCallsburg Telephone Co.....	3.75	10.00	37.50
Central Telephone Co.....	27.50	20.00	550.00
Boone & Marshalltown Telephone Co.....	25.00	30.00	750.00
Nevada Mutual Telephone Co.....	5.50	200.00	1,100.00
H. H. Martin Telephone Co.....	1.50	27.00	40.50
Iowa Telephone Co.....	94.00	36.00	3,384.00
Western Union Telegraph Co.....	94.25	75.00	7,068.75
<i>Tama.</i>			
Commercial Telephone Co.....	40.88	42.00	1,716.96
County Telephone & Telegraph Co.....	82.00	37.00	3,034.00
Postal Telegraph Cable Co.....	12.64	75.00	948.00
Iowa Telephone Co.....	68.50	36.00	2,466.00
Farmers Central Telephone Co.....	3.00	30.00	90.00
Western Union Telegraph Co.....	142.26	75.00	9,169.99

TABLE No. 5—CONTINUED.

NAMES OF COUNTIES AND COMPANIES.	Mileage.	Assessment per mile	Total assessment.
<i>Laylor.</i>			
Clearfield & Lenox Telephone Co.....	8.50	\$10.00	\$85.00
Hanamo Toll Line Co.....	7.75	10.00	77.50
Nodaway Valley Telephone Co.....	5.75	10.00	57.50
Postal Telegraph Cable Co.....	5.78	75.00	433.50
Iowa Telephone Co.....	44.00	36.00	1,604.00
Conaway Telephone Co.....	60.00	13.00	780.00
Western Union Telegraph Co.....	54.993	75.00	4,124.48
<i>Union.</i>			
Clearfield & Mt. Ayr Telephone Co.....	13.00	10.00	130.00
Clearfield & Lenox Telephone Co.....	25.00	10.00	250.00
Lorimor & Macksburg Telephone Co.....	3.50	10.00	35.00
Postal Telegraph Cable Co.....	22.56	75.00	1,682.00
Iowa Telephone Co.....	35.00	36.00	1,260.00
Nodaway Toll Line Co.....	13.20	10.00	132.00
Des Moines & Southwestern Telephone Co.....	12.00	15.00	180.00
Western Union Telegraph Co.....	44.691	75.00	3,351.72
<i>Van Buren.</i>			
Mt. Sterling Telephone Co.....	9.00	10.00	90.00
Iowa Telephone Co.....	60.50	36.00	2,178.00
Western Union Telegraph Co.....	30.05	75.00	6,003.75
<i>Wapello.</i>			
Moravia Telephone Co.....	1.00	17.50	17.50
Ottumwa Telephone Co.....	20.00	450.00	9,000.00
Iowa Telephone Co.....	117.50	30.00	4,230.00
Western Union Telegraph Co.....	116.675	75.00	8,751.67
<i>Warren.</i>			
Indianola Mutual Telephone Co.....	46.00	56.00	2,576.00
Chariton & Newbern Telephone Co.....	21.63	10.00	216.30
American Telephone & Telegraph Co.....	51	20.00	10.20
Clearfield & Mt. Ayr Telephone Co.....	26.00	10.00	260.00
Postal Telegraph Cable Co.....	18.79	75.00	1,409.25
Wm. M. Steers Telephone Line.....	9.00	10.00	90.00
Iowa Telephone Co.....	80.50	36.00	2,898.00
Western Union Telegraph Co.....	83.095	75.00	6,232.02
<i>Washington.</i>			
Jefferson County Telephone Co.....	1.00	43.00	43.00
Washington Telephone Co.....	89.00	56.00	4,984.00
Wellman Toll Line Co.....	6.00	10.00	60.00
Koota Telephone Co.....	5.00	42.00	210.00
Iowa Telephone Co.....	75.25	36.00	2,709.00
Western Union Telegraph Co.....	103.60	75.00	7,774.50
<i>Wayne.</i>			
Wayne County Telephone Exchange.....	43.75	23.00	1,006.25
Lineville Telephone Co.....	24.50	20.00	490.00
Chariton & Cambria Telephone Co.....	10.75	10.00	107.50
Iowa Telephone Co.....	24.00	36.00	864.00
Wayne, Lucas & Decatur Telephone Co.....	22.75	10.00	227.50
Russell & New York Telephone Co.....	3.50	10.00	35.00
Wayne County Telephone Co.....	22.50	20.00	450.00
Humeston Telephone Co.....	4.75	63.00	299.25
Missouri & Iowa Telephone Co.....	12.00	20.00	240.00
Allerton Telephone Co.....	23.00	22.00	506.00
Port Corydon & Powersville Telephone Co.....	20.00	10.00	200.00
Clinton Township & Warsaw Telephone Co.....	9.00	10.00	90.00
Corydon & Humeston Telephone Co.....	17.00	10.00	170.00
Sewal & St. John Telephone Co.....	8.75	10.00	87.50

TABLE No. 5—CONTINUED.

NAMES OF COUNTIES AND COMPANIES.	Mileage.	Assessment per mile.	Total assessment.
<i>Wayne County—Continued—</i>			
Russell & Bethlehem Telephone Co.....	5.00	\$10.00	\$ 50.00
Buckeye Telephone Co.....	7.50	20.00	150.00
Air Tight Telephone Co.....	5.75	10.00	57.50
Seymour Telephone Co.....	37.50	20.00	750.00
Promise City & Confidence Telephone Co.....	10.50	10.00	105.00
Western Union Telegraph Co.....	79.403	75.00	5,955.22
<i>Webster.</i>			
Crooked Creek Railroad Telegraph Line.....	11.80	10.00	118.00
Ft. Dodge Telephone Co.....	92.50	77.00	7,122.50
Central Telephone Co.....	6.00	30.00	180.00
E. H. Martin Telephone Co.....	26.11	27.00	974.97
Iowa Telephone Co.....	98.25	36.00	3,537.00
A. W. Chamberlain's Telephone Line.....	10.00	10.00	100.00
Western Union Telegraph Co.....	158.325	75.00	11,874.37
<i>Winnebago.</i>			
Lake Mills Telephone Co.....			450.00
Buffalo Center Telephone Exchange Co.....	1.00	540.00	540.00
Western Electric Telephone Co.....	52.50	15.00	787.50
Winnebago Telephone Co.....	2.00	400.00	800.00
Western Union Telegraph Co.....	53.63	75.00	4,022.25
<i>Winneschick.</i>			
Iowa Telephone Co.....	92.25	36.00	3,321.00
Kendallville & Cresco Telephone Co.....	7.75	10.00	77.50
Standard Telephone Co.....	166.00	30.00	4,980.00
Northwestern Telephone Exchange Co.....	13.50	50.00	675.00
Western Union Telegraph Co.....	77.85	75.00	5,838.75
<i>Woodbury.</i>			
American District Telegraph Co.....	31.50	25.00	787.50
Postal Telegraph Cable Co.....	24.69	75.00	1,851.75
Jefferson Telephone Co.....	30.00	20.00	600.00
Northwestern Telephone Exchange Co.....	4.00	50.00	200.00
Iowa Telephone Co.....	178.50	36.00	6,426.00
Western Union Telegraph Co.....	131.49	75.00	9,861.75
<i>Worth.</i>			
Greene & Western Telephone Co.....	32.00	42.50	1,360.00
Postal Telegraph Cable Co.....	14.39	75.00	1,079.25
Northwood Telephone Co.....	3.50	228.50	799.75
Iowa Telephone Co.....	20.50	36.00	738.00
Western Union Telegraph Co.....	45.989	75.00	3,449.17
<i>Wright.</i>			
Wright County Telephone Co.....	28.50	15.00	427.50
E. H. Martin Telephone Co.....	32.52	27.00	878.04
Iowa Telephone Co.....	67.00	76.00	2,412.00
Western Union Telegraph Co.....	117.891	75.00	8,841.82

PART V.
POLITICAL PLATFORMS AND
PARTIES.
IOWA STATISTICS
— OF THE —
GENERAL ELECTION
1900.

NATIONAL ELECTION.

REPUBLICAN PARTY, 1900.

NATIONAL TICKET.

For President,
WILLIAM MCKINLEY,
of Ohio.

For Vice-President,
THEODORE ROOSEVELDT,
of New York.

National convention, Philadelphia, June 20, 1900.

Temporary Chairman.—SEN. EDWARD O. WALCOTT, Colorado.

Permanent Chairman.—SEN. HENRY CABOT LODGE, Massachusetts.

NATIONAL PLATFORM.

The republicans of the United States, through their chosen representatives, met in national convention, looking back upon an unsurpassed record of achievement and looking forward into a great field of duty and opportunity; and, appealing to the judgment of their countrymen, make these declarations:

PREAMBLE.

The expectation in which the American people, turning from the democratic party, intrusted power four years ago to a republican chief magistrate and a republican congress, has been met and satisfied. When the people then assembled at the polls, after a term of democratic legislation and administration, business was dead, industry paralyzed, and the national credit disastrously impaired. The country's capital was hidden away and its labor distressed and unemployed. The democrats had no other plan with which to improve the ruinous conditions, which they had themselves produced, than to coin silver at the ratio of 16 to 1.

PLEDGES FILLED.

The republican party, denouncing this plan as sure to produce conditions even worse than those from which relief was sought, promised to restore prosperity by means of two legislative measures—a protective tariff and a law making gold the standard of value.

The people, by great majorities, issued to the republican party a commission to enact these laws. This commission has been executed, and the republican promise is redeemed.

Prosperity more general and more abundant than we have ever known has followed these enactments. There is no longer controversy as to the value of any government obligations. Every American dollar is a gold dollar or its assured equivalent, and American credit stands higher than that of any nation. Capital is fully employed, and everywhere labor is profitably occupied. No single fact can more strikingly tell the story of what republican government means to the country than this—that, while during the whole period of 107 years, from 1790 to 1897, there was an excess of exports over imports of only \$383,028,497, there has been, in the short three years of the present republican administration an excess of exports over imports in the enormous sum of \$1,483,537,094.

TRIUMPH IN WAR.

And while the American people, sustained by this republican legislation, have been achieving these splendid triumphs in their business and commerce, they have conducted, and in victory concluded, a war for liberty and human rights. No thought of national aggrandizement tarnished the high purpose with which American standards were unfurled.

It was a war unsought and patiently resisted, but when it came the American government was ready. Its fleets were cleared for action. Its armies were in the field, and the quick and signal triumph of its forces on land and sea bore equal tribute to the courage of American soldiers and sailors and to the skill and foresight of republican statesmanship. To ten millions of the human race there was given "a new birth of freedom," and to the American people a new and noble responsibility.

TRUE TO M'KINLEY.

We indorse the administration of William McKinley. Its acts have been established in wisdom and in patriotism, and at home

and abroad it has distinctly elevated and extended the influence of the American nation.

Walking untried paths and facing unforeseen responsibilities, President McKinley has been in every situation the true American patriot and the upright statesman, clear in vision, strong in judgment, firm in action, always inspiring, and deserving the confidence of his countrymen.

In asking the American people to indorse this republican record and to renew their commission to the republican party, we remind them of the fact that the menace to their prosperity has always resided in democratic principles and no less in the general incapacity of the democratic party to conduct public affairs.

The prime essential of business prosperity is public confidence in the good sense of the government and in its ability to deal intelligently with each new problem of administration and legislation. That confidence the democratic party has never earned. It is hopelessly inadequate, and the country's prosperity when Democratic success at the polls is announced halts and ceases in mere anticipation of democratic blunders and failures.

GOLD STANDARD.

We renew our allegiance to the principle of the gold standard and declare our confidence in the wisdom of the legislation of the Fifty-sixth Congress, by which the parity of all our money and the stability of our currency on a gold basis have been secured.

We recognize that interest rates are a potent factor in production and business activity, and for the purpose of further equalizing and of further lowering the rates of interest we favor such monetary legislation as will enable the varying needs of the season and of all sections to be promptly met, in order that trade may be evenly sustained, labor steadily employed and commerce enlarged.

The volume of money in circulation was never so great per capita as it is today. We declare our steadfast opposition to the free and unlimited coinage of silver. No measure to that end could be considered which was without the support of the leading commercial countries of the world. However firmly republican legislation may seem to have secured the country against the peril of base and discredited currency, the election of a democratic president could not fail to impair the country's credit and to bring once more into question the intention of the American people to maintain upon the gold standard the parity of their money circu-

lation. The democratic party must be convinced that the American people will never tolerate the Chicago platform.

AGAINST TRUSTS.

We recognize the necessity and propriety of the honest co-operation of capital to meet new business conditions, and especially to extend our rapidly increasing foreign trade, but we condemn all conspiracies and combinations intended to restrict business, to create monopolies, to limit production or to control prices, and favor such legislation as will effectually restrain and prevent all such abuses, protect and promote competition and secure the rights of producers, laborers and all who are engaged in industry and commerce.

PROTECTION.

We renew our faith in the policy of protection to American labor. In that policy our industries have been established, diversified and maintained. By protecting the home market, the competition has been stimulated and production cheapened. Opportunity to the inventive genius of our people has been secured and wages in every department of labor maintained at high rates, higher now than ever before, always distinguishing our working people in their better conditions of life from those of any competing country.

Enjoying the blessings of American common school, secure in the right of self-government and protected in the occupancy of their own markets, their constantly increasing knowledge and skill have enabled them finally to enter the markets of the world. We favor the associated policy of reciprocity, so directed as to open our markets on favorable terms for what we do not ourselves produce, in return for free foreign markets.

FOR LABOR.

In the further interest of American workmen we favor a more effective restriction of the immigration of cheap labor from foreign lands, the extension of opportunities of education for working children, the raising of the age limit for child labor, the protection of free labor as against contract convict labor, and an effective system of labor insurance.

MERCHANT MARINE.

Our present dependence upon foreign shipping for nine-tenths of our foreign carrying is a great loss to the industry of this

country. It is also a serious danger to our trade, for its sudden withdrawal in the event of European war would seriously cripple our expanding foreign commerce. The national defense and naval efficiency of this country, moreover, supply a compelling reason for legislation which will enable us to recover our former place among the trade carrying fleets of the world.

PENSIONS.

The nation owes a debt of profound gratitude to the soldiers and sailors who have fought its battles, and it is the government's duty to provide for the survivors and for the widows and orphans of those who have fallen in the country's wars.

The pension laws, founded in this sentiment, should be liberal and should be liberally administered, and preference should be given wherever practicable with respect to employment in the public service to soldiers and sailors and to their widows and orphans.

CIVIL SERVICE.

We commend the policy of the republican party in maintaining the efficiency of the civil service. The administration has acted wisely in its effort to secure for public service in Cuba, Porto Rico, Hawaii, and the Philippine islands only those whose fitness has been determined by training and experience. We believe that employment in the public service in these territories should be confined as far as practicable to their inhabitants.

It was the plain purpose of the fiftieth amendment to the constitution to prevent discrimination on account of race or color in regulating the elective franchise. Devices of state governments, whether by statutory or constitutional enactment, to avoid the purpose of this amendment are revolutionary and should be condemned.

Public movements looking to a permanent improvement of the roads and highways of the country meet with our cordial approval, and we recommend this subject to the earnest consideration of the people and of the legislatures of the several states.

We favor the extension of the rural free delivery service wherever its extension may be justified.

In further pursuance of the constant policy of the republican party to provide free homes on the public domain, we recommend adequate national legislation to reclaim the arid lands of the

United States, reserving control of the distribution of water for irrigation to the respective states and territories.

We favor home rule for and the early admission to statehood of the territories of New Mexico, Arizona and Oklahoma.

WAR TAXES.

The Dingley act, amended to provide sufficient revenue for the conduct of the war, has so well performed its work that it has been possible to reduce the war debt in the sum of \$40,000,000. So ample are the government's revenues, and so great is the public confidence in the integrity of its obligations, that its newly funded 2 per cent bonds sell at a premium. The country is now justified in expecting, and it will be the policy of the republican party to bring about a reduction of the war taxes.

ISTHMIAN CANAL.

We favor the construction, ownership, control and protection of an isthmiian canal by the government of the United States. New markets are necessary for the increasing surplus of our farm products. Every effort should be made to open and obtain new markets, especially in the Orient, and the administration is warmly to be commended for its successful effort to commit all trading and colonizing nations to the policy of the open door in China.

In the interest of our expanding commerce we recommend that congress create a department of commerce and industries in the charge of a secretary with a seat in the cabinet.

The United States consular system should be reorganized under the supervision of this new department upon such a basis of appointment and tenure as will render it still more serviceable to the nation's increasing trade.

The American government must protect the person and property of every citizen wherever they are wrongfully violated or placed in peril.

We congratulate the women of America upon their splendid record of public service in the Volunteer Aid association, and as nurses in camp and hospital during the recent campaigns of our armies in the Eastern and Western Indies, and we appreciate their faithful co-operation in all works of education and industry.

FOREIGN POLICY.

President McKinley has conducted the foreign affairs of the United States with distinguished credit to the American people

In releasing us from the vexatious conditions of an European alliance for the government of Samoa, his course is especially to be commended. By securing to our undivided control the most important island of the Samoan group and the best harbor in the Southern Pacific, every American interest has been safeguarded.

We approve the annexation of the Hawaiian Islands to the United States.

We commend the part taken by our government in the peace conference at the Hague.

BOER WAR.

We assert our steadfast adherence to the policy announced in the Monroe doctrine. The provisions of the Hague convention were wisely regarded when President McKinley tendered his friendly offices in the interest of peace between Great Britain and the South African republic.

While the American government must continue the policy prescribed by Washington, affirmed by every succeeding president and imposed upon us by the Hague treaty, of non-intervention in European controversies, the American people earnestly hope that a way may soon be found, honorably alike to both contending parties, to determine the strife between them.

PHILIPPINES.

In accepting by the treaty of Paris the just responsibility of our victories in the Spanish war, the president and the senate won the undoubted approval of the American people. No other course was possible than to destroy Spain's sovereignty throughout the Western Indies and in the Philippine islands.

That course created our responsibility before the world and with the unorganized population whom our intervention had freed from Spain, to provide for the maintenance of law and order, and for the establishment of good government, and for the performance of international obligations.

Our authority could not be less than our responsibility, and wherever sovereign rights were extended it became the high duty of the government to maintain its authority, to put down armed insurrection, and to confer the blessings of liberty and civilization upon all the rescued peoples.

The largest measure of self-government consistent with their welfare and our duties shall be secured to them by law.

PLEDGE TO CUBA.

To Cuba independence and self-government were assured in the same voice by which war was declared, and to the letter this pledge should be performed.

The republican party upon its history and upon its declaration of its principles and policies confidently invokes the considerate and approving judgment of the American people.

STATE TICKET, 1900.

For Secretary of State,
WILLIAM B. MARTIN,
of Adair county.

For Auditor of State,
FRANK F. MERRIAM,
of Delaware county.

For Treasurer of State,
GILBERT S. GILBERTSON,
of Winnebago county.

For Attorney-General,
CHARLES W. MULLAN,
of Black Hawk county.

For Judge of the Supreme Court,
EMLIN MCCLAIN,
of Johnson county.

For Railroad Commissioner,
DAVID J. PALMER,
of Washington county.

For Presidential Electors:

At Large.—John N. Baldwin, of Pottawattamie county.

Ole O. Roe, of Polk county.

First District.—Ezra B. Tucker, of Louisa county.

Second District.—A. L. Bartholomew, of Jackson county.

Third District.—L. B. Raymond, of Franklin county.

Fourth District.—C. H. McNider, of Cerro Gordo county.

Fifth District.—H. H. Rood, of Linn county.

Sixth District.—S. H. Harper, of Wapello county.

Seventh District.—C. Rhynsburger, of Marion county.

Eighth District.—Marion F. Stookey, of Decatur county.

Ninth District.—P. L. Sever, of Guthrie county.

Tenth District.—Thomas Rae, of Crawford county.

Eleventh District.—George E. Bowers, of Sioux county.

STATE CENTRAL COMMITTEE, 1900.

H. O. WEAVER, *Chairman.*

R. H. SPENCE, *Vice-Chairman.*

C. W. PHILLIPS, *Secretary.*

Term Expires.

First District.—H. O. Weaver, Wapello, Louisa county 1901

Second District.—C. W. Phillips, Maquoketa, Jackson county . . 1902

Third District.—Burton E. Sweet, Waverly, Bremer county . . 1902

Fourth District.—W. L. Turner, New Hampton, Chickasaw Co. . 1902

Fifth District.—E. M. Sargent, Grundy Center, Grundy county . . 1901

Sixth District.—R. W. Clayton, Oskaloosa, Mahaska county . . 1901

Seventh District.—S. M. Leach, Adel, Dallas county 1901

Eighth District.—R. H. Spence, Mt. Ayr, Ringgold county 1901

Ninth District.—James Bruce, Atlantic, Cass county 1902

Tenth District.—J. T. Drug, Stratford, Hamilton county 1901

Eleventh District.—Geo. C. Scott, Le Mars, Plymouth county . . 1902

The state convention to nominate delegates to attend the national convention at Philadelphia, met at Des Moines, Iowa, June 17, 1900.

Temporary Chairman.—Hon. R. G. Cousins, Tipton.

Permanent Chairman.—Hon. A. B. Funk, Spirit Lake.

RESOLUTIONS ADOPTED.

We, the representatives of the republican party of Iowa, in state convention assembled, make these declarations:

We enter upon the political campaign of 1900 with the policies presented by the republican party of four years ago fully vindicated and its promises all redeemed.

In the light of today it is apparent that the attempt to debase the currency as a remedy for the hard times then prevailing was a monstrous blunder, which, if successful, would have involved the country in lasting humiliation and shame, and proved disastrous to its industrial interests.

We insist that no issue can be paramount to the maintenance of the public credit and the stability of the money for which all labor and products are sold. So long as a political party stands committed to the overthrow of the existing monetary system, we

call upon all conservative men to act with us in keeping that party from power.

We favor the extension of self-government to all the peoples that have lately come under the protection of this country as rapidly as they demonstrate their capacity to exercise it. We hold our authority over them to be a solemn trust, to be exercised with an eye single to their instruction, development and prosperity.

We favor legislation that will effectually protect the public from the evils of combinations in restraint of trade. For measures to properly restrict the power of aggregated capital, to protect the individual rights of all men and preserve freedom of competition and of opportunity, we rely upon the republican party, trusting to that wise and safe statemanship which in the emergencies of the last four years has been so satisfactorily tested.

We endorse the wise and patriotic administration of President McKinley, under which prosperity has been restored to the country, and the national prestige and influence greatly increased. We believe that the vast business and industrial interests of our people and a proper discharge of the new and grave responsibilities that have come to us as a nation demand continuous and staple policies, and to that end we earnestly favor the renomination and re-election of President McKinley.

We heartily approve the work of the present republican congress and congratulate the state upon the able administration of Speaker Henderson and the recognized high standing of its delegation in the senate and house.

The state convention to nominate candidates for state offices met at Des Moines August 1, 1900.

Temporary Chairman.—Hon. W. L. Roach, Muscatine.

Permanent Chairman.—Hon. J. H. Trewin, Lansing.

RESOLUTIONS ADOPTED.

The republicans of Iowa have assembled this year under the shadow of a great sorrow, the death of our distinguished fellow citizen, John Henry Gear. No man in the state was closer to the hearts of the people; no one in public life ever served them more loyally, faithfully and untiringly; no one was truer to every public interest; no one more efficient and zealous in the discharge of every duty. His public career forms a part of the history of Iowa, and in his death we recognize a loss to the state and nation.

In the remote east, among a strange and alien people, in scenes of terror and of peril, Edwin H. Conger, a citizen of Iowa, is now

representing, not only the honor of his country, but the dignity and manhood of the American people. His friends and neighbors, of whatever faith, earnestly pray for the safety and immediate succor of him and of his family, and that the day may come speedily when in his own home he may receive the assurances of their constant sympathy and of their ever-increasing interest and regard.

STATE PLATFORM.

Iowa republicans, meeting in this, the proudest era of the republic and state, grateful for the services of its leaders and proud of the pre-eminent position they hold in the councils of the nation and the party, commend and endorse the Iowa delegation in both the senate and house of representatives; they endorse and commend the wise and successful administration of Gov. Leslie M. Shaw in state affairs; they have no other platform to present for the present campaign than the national platform of Philadelphia, which meets with the unqualified approval of Iowa republicans. The republican party of Iowa has no apologies to make for that platform, nor for the candidates who stand upon it, William McKinley and Theodore Roosevelt. It asks for those candidates the support of every citizen who has at heart the welfare of the republic. It asks for the nominees of this convention, not only the loyal support of every republican, but of every voter of the state who desires the prosperity of our people and the progress of the commonwealth.

DEMOCRATIC PARTY, 1900.

NATIONAL TICKET.

For President,

WILLIAM J. BRYAN,
of Nebraska.

For Vice-President,

ADLAI E. STEVENSON,
of Illinois.

National convention, Kansas City, July 4, 1900.

Temporary Chairman—GOV. CHARLES THOMAS, of Colorado.

Permanent Chairman—HON. J. D. RICHARDSON, of Tennessee.

NATIONAL PLATFORM.

We, the representatives of the democratic party of the United States, assembled in national convention, on the anniversary of the adoption of the declaration of independence, do reaffirm our faith in that immortal proclamation of the inalienable rights of man, and our allegiance to the constitution framed in harmony therewith by the fathers of the republic. We hold with the United States supreme court that the declaration of independence is the spirit of our government, of which the constitution is the form and letter.

We declare again that all governments instituted among men derive their just powers from the consent of the governed; that any government not based upon the consent of the governed is a tyranny, and that to impose upon any people a government of force is to substitute the methods of imperialism for those of a republic. We hold that the constitution follows the flag, and denounce the doctrine that an executive or congress, deriving their existence and their powers from the constitution, can exercise lawful authority beyond it, or in violation of it.

We assert that no nation can long endure half republic and half empire, and we warn the American people that imperialism abroad will lead quickly and inevitably to despotism at home.

PORTO RICO LAW DENOUNCED.

Believing in these fundamental principles, we denounce the Porto Rico law, enacted by a republican congress against the protest and opposition of the democratic minority, as a bold and open violation of the nation's organic law, and a flagrant breach of the national good faith.

It imposes upon the people of Porto Rico a government without their consent, and taxation without representation. It dishonors the American people by repudiating a solemn pledge made in their behalf by the commanding-general of our army, which the Porto Ricans welcomed to a peaceful and unresisted occupation of their land. It doomed to poverty and distress a people whose helplessness appeals with peculiar force to our justice and magnanimity.

In this, the first act of its imperialistic program, the republican party seeks to commit the United States to a colonial policy, inconsistent with republican institutions, and condemned by the supreme court in numerous decisions.

PLEDGES TO THE CUBANS.

We demand the prompt and honest fulfillment of our pledge to the Cuban people and the world that the United States has no disposition nor intention to exercise sovereignty, jurisdiction, or control over the Island of Cuba, except for its pacification. The war ended nearly two years ago, profound peace reigns over all the island, and still the administration keeps the government of the island from its people, while republican carpet-bag officials plunder its revenues and exploit the colonial theory, to the disgrace of the American people.

THE PHILIPPINE QUESTION.

We condemn and denounce the Philippine policy of the present administration. It has involved the republic in unnecessary war, sacrificed the lives of many of our noblest sons, and placed the United States, previously known and applauded throughout the world as the champion of freedom, in the false and un-American position of crushing with military force the efforts of our former allies to achieve liberty and self-government. The Filipinos cannot become citizens without endangering our civilization; they cannot become subjects without imperiling our form of government and we are not willing to surrender our civilization or to convert the republic into an empire; we favor an immediate declaration of the nation's purpose to give to the Filipinos, first, a stable form of government; second, independence; and, third, protection from outside interference, such as has been given for nearly a century to the republics of Central and South America.

The greedy commercialism which dictated the Philippine policy of the republican administration attempts to justify it with the plea that it will pay, but even this sordid and unworthy plea fails when brought to the test of facts. The war of criminal aggression against the Filipinos, entailing an annual expense of many millions, has already cost more than any possible profit that could accrue from the entire Philippine trade for years to come. Furthermore, when trade is extended at the expense of liberty the price is always too high.

We are not opposed to territorial expansion when it takes in desirable territory which can be erected into states in the Union and whose people are willing and fit to become American citizens.

We favor trade expansion by every peaceful and legitimate means. But we are unalterably opposed to the seizing or pur-

chasing of distant islands to be governed outside the constitution and whose people can never become citizens.

We are in favor of extending the republic's influence among the nations, but believe that influence should be extended, not by force and violence but through the persuasive power of a high and honorable example.

The importance of other questions now pending before the American people is in no wise diminished, and the democratic party takes no backward step from its position on them, but the burning issue of imperialism growing out of the Spanish war involves the very existence of the republic and the destruction of our free institutions. We regard it as the paramount issue of the campaign.

THE MONROE DOCTRINE.

The declaration in the republican platform adopted at the Philadelphia convention, held in June, 1900, that the Republican party "steadfastly adheres to the policy announced in the Monroe doctrine" is manifestly insincere and deceptive. This profession is contradicted by the avowed policy of that party in opposition to the spirit of the Monroe doctrine to acquire and hold sovereignty over large areas of territory and large numbers of people in the eastern hemisphere. We insist on the strict maintenance of the Monroe doctrine and in all its integrity, both in letter and in spirit, as necessary to prevent the extension of European authority on this continent and as essential to our supremacy in American affairs. At the same time we declare that no American people shall ever be held by force in unwilling subjection to European authority.

OPPOSITION TO MILITARISM.

We oppose militarism. It means conquest abroad and intimidation and oppression at home. It means the strong arm which has ever been fatal to free institutions. It is what millions of our citizens have fled from in Europe. It will impose upon our peace-loving people a large standing army and unnecessary burden of taxation and a constant menace to their liberties.

A small standing army with a well disciplined state militia are amply sufficient in time of peace. This republic has no place for a vast military service and conscription.

When the nation is in danger the volunteer soldier is his country's best defender. The national guard of the United States should ever be cherished in the patriotic hearts of a free people. Such organizations are ever an element of strength and safety.

For the first time in our history and co-evil with the Philippine conquest has there been a wholesale departure from our time honored and approved system of volunteer organization. We denounce it as un-American, un-Democratic, and un-Republican, and as a subversion of the ancient and fixed principles of a free people.

TRUSTS DENOUNCED.

Private monopolies are indefensible and intolerable. They destroy competition, control the price of all material and of the finished product, thus robbing both producer and consumer. They lessen the employment of labor and arbitrarily fix the terms and conditions thereof, and deprive individual energy and small capital of their opportunity for betterment. They are the most efficient means yet devised for appropriating the fruits of industry to the benefit of the few at the expense of the many, and, unless their insatiate greed is checked, all wealth will be aggregated in a few hands and the republic destroyed.

The dishonest paltering with the trust evil by the republican party in state and national platforms is conclusive proof of the truth of the charge that trusts are the legitimate product of republican policies, that they are fostered by republican laws, and that they are protected by the republican administration in return for campaign subscriptions and political support.

We pledge the democratic party to an increasing warfare in nation, state and city against private monopoly in every form. Existing laws against trusts must be enforced, and more stringent ones must be enacted, providing for publicity as to the affairs of corporations engaged in interstate commerce, and requiring all corporations to show, before doing business outside the state of their origin, that they have no water in their stock, and that they have not attempted and are not attempting to monopolize any branch of business or the production of any articles of merchandise, and the whole constitutional power of congress over interstate commerce, the mails and all modes of interstate communication shall be exercised by the enactment of comprehensive laws upon the subject of trusts.

Tariff laws should be amended by putting the products of trusts upon the free list to prevent monopoly under the plea of protection.

The failure of the present republican administration, with an absolute control over all the branches of the national government, to enact any legislation designed to prevent or even curtail the absorbing power of trusts and illegal combinations, or to enforce

the anti-trust laws already on the statute books, proves the insincerity of the high-sounding phrases of the republican platform.

Corporations should be protected in all their rights, and their legitimate interests should be respected, but any attempt by corporations to interfere with the public affairs of the people or to control the sovereignty which creates them should be forbidden under such penalties as will make such attempts impossible.

We condemn the Dingley tariff law as a trust-breeding measure, skillfully devised to give the few favors which they do not deserve, and to place upon the many burdens which they should not bear.

INTERSTATE COMMERCE LAW.

We favor such an enlargement of the scope of the interstate commerce law as will enable the commission to protect individuals and communities from discriminations and the public from unjust and unfair transportation rates.

DECLARATION FOR 16 TO 1.

We reaffirm and indorse the principles of the national democratic platform adopted at Chicago in 1896, and we reiterate the demand of that platform for an American financial system, made by the American people for themselves, which shall restore and maintain a bimetallic level, and as a part of such system the immediate restoration of the free and unlimited coinage of silver and gold at the present legal ratio of 16 to 1, without waiting for the aid or consent of any other nation.

CURRENCY LAW DENOUNCED.

We denounce the currency bill enacted at the last session of congress as a step forward in the republican policy which aims to discredit the sovereign right of the national government to issue all money, whether coin or paper, and to bestow upon national banks the power to issue and control the volume of paper money for their own benefit.

A permanent national bank currency, secured by government bonds, must have a permanent debt to rest upon, and if the bank currency is to increase with population and business the debt must also increase. The republican currency scheme is therefore a scheme for fastening upon taxpayers a perpetual and growing debt for the benefit of the banks.

We are opposed to this private corporation paper circulated as money, but without legal-tender qualities, and demand the retire-

ment of the national bank notes as fast as government paper or silver certificates can be substituted for them.

SENATORS ELECTED BY THE PEOPLE.

We favor an amendment to the federal constitution providing for the election of United States senators by direct vote of the people, and we favor direct legislation wherever practicable.

GOVERNMENT BY INJUNCTION.

We are opposed to the government by injunction; we denounce the blacklist, and favor arbitration as a means of settling disputes between corporations and employes.

DEPARTMENT OF LABOR.

In the interest of American labor and the uplifting of the workingmen, as the cornerstone of the prosperity of our country, we recommend that congress create a department of labor, in charge of a secretary, with a seat in the cabinet, believing that the elevation of the American laborer will bring with it increased production and increased prosperity to our country at home and to our commerce abroad.

PENSIONS.

We are proud of the courage and fidelity of the American soldiers and sailors in all our wars; we favor liberal pensions to them and their dependents, and we reiterate the position taken in the Chicago platform in 1896, that the fact of enlistment and service shall be deemed conclusive evidence against disease and disability before enlistment.

NICARAGUA CANAL.

We favor the immediate construction, ownership, and control of the Nicaragua canal by the United States, and we denounce the insincerity of the plank in the national republican platform for an Isthmian canal in face of the failure of the republican majority to pass the bill pending in congress.

We condemn the Hay-Pauncefote treaty as a surrender of American rights and interests, and not to be tolerated by the American people.

STATEHOOD FOR THE TERRITORIES.

We denounce the failure of the republican party to carry out its pledges, to grant statehood to the territories of Arizona, New Mexico, and Oklahoma, and we promise the people of those terri-

tories immediate statehood and home rule during their condition as territories, and we favor home rule and a territorial form of government for Alaska and Porto Rico.

ARID LANDS.

We favor an intelligent system of improving the arid lands of the west, storing the waters for purposes of irrigation, and the holding of such lands for actual settlers.

CHINESE EXCLUSION LAW.

We favor the continuance and strict enforcement of the Chinese exclusion law and its application to the same classes of all Asiatic races.

ALLIANCE WITH ENGLAND.

Jefferson said: "Peace, commerce, and honest friendship with all nations; entangling alliances with none."

We approve this wholesome doctrine and earnestly protest against the republican departure which has involved us in so-called politics, including the diplomacy of Europe and the intrigue and land-grabbing of Asia, and we especially condemn the ill-concealed republican alliance with England, which must mean discrimination against other friendly nations, and which has already stifled the nation's voice while liberty is being strangled in Africa.

SYMPATHY FOR THE BOERS.

Believing in the principles of self-government, and rejecting, as did our forefathers, the claim of monarchy, we view with indignation the purpose of England to overwhelm with force the South African republics. Speaking, as we do, for the entire American nation except its republican officeholders, and for all free men everywhere, we extend our sympathy to the heroic burghers in their unequal struggle to maintain their liberty and independence.

REPUBLICAN APPROPRIATIONS.

We denounce the lavish appropriations of recent republican congresses, which have kept taxes high, and which threaten the perpetuation of the oppressive war levies.

SHIP-SUBSIDY BILL.

We oppose the accumulation of a surplus to be squandered in such bare-faced frauds upon the taxpayers as the shipping subsidy

bill, which under the false pretense of prospering American ship-building, would put unearned millions into the pockets of favorite contributors to the republican campaign fund.

REPEAL OF THE WAR TAXES.

We favor the reduction and speedy repeal of the war taxes, and a return to the time-honored democratic policy of strict economy in governmental expenditures.

CONCLUDING PLEA TO THE PEOPLE.

Believing that our most cherished institutions are in great peril, that the very existence of our constitutional republic is at stake, and that the decision now to be rendered will determine whether or not our children are to enjoy those blessed privileges of free government which have made the United States great, prosperous, and honored, we earnestly ask for the foregoing declaration of principles the hearty support of the liberty-loving American people, regardless of previous party affiliations.

STATE TICKET, 1900.

For Secretary of State,
S. B. CRANE,
of Polk county.

For Auditor of State,
I. M. GIBSON,
of Delaware county.

For Treasurer of State,
H. L. WILLIAMS,
of O'Brien county.

For Attorney-General,
T. G. HARPER,
of Des Moines county.

For Judge of the Supreme Court,
J. W. FREELAND,
of Wayne county.

For Railroad Commissioner,
J. E. ANDERSON,
of Winnebago county.

For Presidential Electors.

At Large.—Joseph Eiboeck, of Polk county.

C. H. Mackey, of Keokuk county.

First District.—A. R. Miller, of Washington county.

Second District.—F. D. Kelsey, of Jackson county.

Third District.—John Ellwanger, of Dubuque county.

Fourth District.—M. J. Carter, of Winneshiek county.

Fifth District.—H. M. Rebok, of Tama county.

Sixth District.—J. C. Williams, of Mahaska county.

Seventh District.—C. C. Loomis, of Polk county.

Eighth District.—M. B. Maring, of Appanoose county.

Ninth District.—J. J. Shea, of Pottawattamie county.

Tenth District.—L. T. Anderson, of Carroll county.

Eleventh District.—W. W. Stowe, of Dickinson county.

STATE CENTRAL COMMITTEE.

G. A. HUFFMAN, *Chairman.*

A. E. JACKSON, *Secretary.*

J. B. ROMANS, *Treasurer.*

Term Expires.

First District—N. C. Roberts, Ft. Madison, Lee county.....1902

Second District.—C. G. Hipwell, Davenport, Scott county.....1901

Third District.—E. M. Carr, Manchester, Delaware county....1902

Fourth District.—D. A. Lyons, Cresco, Howard county.....1902

Fifth District.—A. E. Jackson, Tama, Tama county.....1901

Sixth District.—S. F. McConnell, Bloomfield, Davis county....1901

Seventh District.—Geo. A. Huffman, Des Moines, Polk county..1902

Eighth District.—W. R. Hart, Maloy, Ringgold county.....1902

Ninth District.—E. H. Bickford, Greenfield, Adair county....1901

Tenth District—J. B. Romans, Denison, Crawford county....1902

Eleventh District.—J. H. Quick, Sioux City, Woodbury county..1902

The state convention to nominate delegates to represent the state in the national convention at Kansas City, met at Des Moines, Iowa, May 3, 1900.

Temporary Chairman.—Hon. J. B. Sullivan, Creston.

Permanent Chairman.—Hon. Douglas Deremore, Waukon.

RESOLUTIONS ADOPTED.

The democracy of Iowa invite the co-operation of all friends of civil and personal liberty, and of equal rights, and who are in favor of the maintenance of constitutional government as founded by the

fathers, and make the following declaration of principles in support thereof:

1. We reaffirm our unqualified allegiance to the principles set forth in the democratic national platform adopted at Chicago in 1896, and recognizing William J. Bryan as the greatest living exponent of said principles we demand his nomination as the standard bearer of democracy.

2. We are opposed to the single gold standard and denounce the action of congress in attempting to establish it, and in retiring the greenback currency in circulation and in surrendering the sovereign power of the government over the money of the country and the placing of this power in the hands of banking corporations.

3. We denounce trusts and combinations in restraint of trade and the protective policy of the republican party upon which they are founded and demand legislation that will relieve the people from their burdens promptly, thoroughly and effectively.

4. We deplore the adoption of the recent Porto Rican measure which the people and the press of all parties have branded as a violation of American pledges and of the constitution, and as a stain upon American honor, and we heartily commend the action of the house of representatives of the Twenty-eighth General Assembly of the state of Iowa in adopting, by unanimous vote a resolution opposing the Porto Rican tariff.

5. We condemn the imperialistic policy of this administration as fraught with danger to the best interests of our country and destructive of the principles of liberty guaranteed by the constitution and condemn its course toward the Philippine islands as un-American and contrary to the principles that our fathers maintained against the tyranny of Great Britain during the war of the revolution.

6. We, as citizens of a republic, extend our sympathy to the citizens of the South African republics in the gallant fight they are making for the right of self-government, for life, liberty and home.

7. We favor the election of United States senators by direct vote of the people.

The state convention to nominate candidates for state offices met at Cedar Rapids, Iowa, August 16, 1900.

Temporary Chairman.—Hon. John D. Denison, Jr., Clarion.

Permanent Chairman.—Hon. D. J. O'Connell, Burlington.

STATE PLATFORM.

The democracy of Iowa, in convention assembled, approves and reaffirms the national democratic platform adopted at Kansas City on the 5th of July, 1900. We extend greeting to those distinguished and patriotic Americans, William J. Bryan and Adlai E. Stevenson, and pledge them our loyal support in the impending contest for the preservation of the republic.

As a phase of trust question bearing disastrously on manufacturing interests in Iowa and other agricultural states, we point to the fact that the combination of the manufacturing trusts and the railway trust have resulted in closing many such factories. Many plants in Iowa now stand idle because they have either been driven out of business by unfair competition or have been absorbed by the trusts and closed down. We demand the enactment and enforcement of stringent laws, both state and national, to control all trusts; we deprecate the growing power and influence of railways in state politics, and the subserviency of the executive council, the railroad commission and even the governor himself to railway dictation.

We demand that railway rates and taxation, as well as legislation affecting railways, shall be shaped and fixed for the benefit of the whole people without improper interference from the special interests involved.

We condemn the subterfuge of the mulct and pharmacy act, by which the republican party has returned the saloon to Iowa while still maintaining the farce of prohibition. The democratic party believes in majority rule; it favors honest and open policy of local control with stringent regulations. We condemn the republican party for passing the anti-fusion law and constantly changing other election laws with the view to confuse the voter and defeat the will of the electorate. We earnestly urge all citizens who love liberty and oppose the imperialistic policy of the republican party to rally to the support of our standard-bearers in this presidential campaign.

PROHIBITION PARTY, 1900.

NATIONAL TICKET.

For President,
JOHN G. WOOLLEY,
of Illinois.

For Vice-President,
HENRY B. METCALF,
of Rhode Island.

National convention, Chicago, June 27, 1900.

Temporary and Permanent Chairman.—Hon. Samuel J. Dickey,
of Michigan.

NATIONAL PLATFORM.

PREAMBLE.

The national prohibition party, in convention represented, at Chicago, June 27 and 28, 1900, acknowledge almighty God as the supreme source of all just government. Realizing that this republic was founded upon christian principles, and can endure only as it embodies justness and righteousness, and asserting that all authority should seek the best good of all the governed, to this end wisely prohibiting what is wrong and permitting only what is right, hereby records and proclaims:

DEFINITION OF PARTY AND ARRAIGNMENT OF PARTIES.

1. We accept and assert the definition given by Edmund Burke, that "a party is a body of men joined together for the purpose of promoting, by their joint endeavor, the national interest upon some particular principle upon which they are all agreed." We declare that there is no principle now advocated by any other party which could be made a fact in government with such beneficent moral and material results as the principle of prohibition applied to the beverage liquor traffic; that the national interest could be promoted in no other way so surely and

widely as by its adoption and assertion through a national policy, and the co-operation therein of every state, forbidding the manufacture, sale, exportation, importation and transportation of intoxicating liquors for beverage purposes; that we stand for this as the only principle proposed by any party anywhere for the settlement of a question greater and graver than any other before the American people, and involving more profoundly than any other their moral future and financial welfare; and that all the patriotic citizenship of this country, agreed upon this principle, however much disagreement there may be as to minor considerations and issues, should stand together at the ballot-box from this time forward until prohibition is the established policy of the United States, with a party in power to enforce it and to insure its moral and material benefits.

We insist that such a party, agreed upon this principle and policy, having sober leadership, without any obligation for success to the saloon vote and to those demoralizing political combinations of men and money now allied therewith and suppliant thereto, could successfully cope with all other and lesser problems of government, in legislative halls and in the executive chair, and that it is useless for any party to make declarations in its platform as to any questions concerning which there may be serious differences of opinion in its own membership, and as to which, because of such differences, the party could legislate only on a basis of mutual concessions when coming into power.

We submit that the democratic and republican parties are alike insincere in their assumed hostility to trusts and monopolies. They dare not and do not attack the most dangerous of them all, the liquor power. So long as the saloon debauches the citizen and breeds the purchasable voter, money will continue to buy its way to power. Break down this traffic, elevate manhood, and a sober citizenship will find a way to control dangerous combinations of capital.

We propose as a first step in the financial problems of the nation to save more than a billion of dollars every year, now annually expended to support the liquor traffic and to demoralize our people. When that is accomplished, conditions will have so improved that with a clearer atmosphere the country can address itself to the questions as to the kind and quantity of currency needed.

THE ISSUE PRESENTED.

2. We reaffirm as true indisputably the declaration of William Windom, when secretary of the treasury in the cabinet of Presi-

dent Arthur, that "Considered socially, financially, politically or morally, the licensed liquor traffic is or ought to be the overwhelming issue in American politics," and that "the destruction of this iniquity stands next on the calendar of the world's progress." We hold that the existence of our party presents this issue squarely to the American people, and lays upon them the responsibility of choice between liquor parties, dominated by distillers and brewers, with their policy of saloon perpetuation, breeding waste, wickedness, woe, pauperism, taxation, corruption and crime, and our one party of patriotic and moral principle, with a policy which defends it from dominations by corrupt bosses and which insures it forever against the blighting control of saloon politics.

We face with sorrow, shame and fear, the awful fact that this liquor traffic has a grip on our government, municipal, state and national, through the revenue system and saloon sovereignty, which no other party dares to dispute; a grip which dominates the party now in power, from caucus to congress, from policeman to president, from the rumshop to the white house; a grip which compels the chief executive to consent that law shall be nullified in behalf of the brewer, that the canteen shall curse our army and spread intemperance across the seas, and that our flag shall wave as the symbol of partnership at home and abroad, between this government and the men who defy and defile it for their unholy gain.

THE PRESIDENT ARRAIGNED.

3. We charge upon President McKinley, who was elected to his high office by appeals to christian sentiment and patriotism almost unprecedented and by a combination of moral influences never before seen in this country, that, by his conspicuous example as a wine-drinker at public banquets and as a wine-serving host in the white house, he has done more to encourage the liquor business, to demoralize the temperance habits of young men, and to bring christian practices and requirements into disrepute, than any other president this republic has ever had. We further charge upon President McKinley responsibility for the army canteen, with all its dire brood of disease, immorality, sin and death, in this country, in Cuba, in Porto Rico and the Philip-pines; and we insist that by his attitude concerning the canteen, and his apparent contempt for the vast number of petitions and petitioners protesting against it, he has outraged and insulted

the moral sentiment of this country, in such a manner and to such a degree, as calls for its righteous uprising and his indignant and effective rebuke.

We challenge denial of the fact that our chief executive, as commander-in-chief of the military forces of the United States, at any time prior to or since March 2, 1899, could have closed every army saloon, called a canteen, by executive order, as President Hayes in effect did before him, and should have closed them, for the same reasons which actuated President Hayes; we assert that the act of congress, passed March 2, 1899, forbidding the sale of liquor, "in any post-exchange or canteen," by any "officer or private soldier" or by "any other person on any premises used for military purposes in the United States," was and is as explicit an act of prohibition as the English language can frame; we declare our solemn belief that the attorney-general of the United States in his interpretation of that law, and the secretary of war in his acceptance of that interpretation and his refusal to enforce the law, were and are guilty of treasonable nullification thereof, and that President McKinley, through his assent to and indorsement of such interpretation and refusal, on the part of officials appointed by and responsible to him, shares responsibility in their guilt; and we record our conviction that a new and serious peril confronts our country, in the fact that its president, at the behest of the beer power, dare and does abrogate a law of congress, through subordinates removable at will by him and whose acts become his, and thus virtually confesses that laws are to be administered, or to be nullified in the interest of a law-defying business, by an administration under mortgage to such business for support.

FOREIGN LIQUOR POLICY CONDEMNED.

4. We deplore the fact that an administration of this republic, claiming the right and power to carry our flag across seas, and to conquer and to annex new territory, should admit its lack of power to prohibit the American saloon on subjugated soil, or should openly confess itself subject to liquor sovereignty under that flag. We are humiliated, exasperated and grieved, by the evidence painfully abundant, that this administration's policy of expansion is bearing so rapidly its first fruits of drunkenness, insanity and crime under the hot-house sun of the tropics; and when the president of the first Philippine commission says "It was unfortunate that we introduced and established the saloon there, to corrupt the natives and to exhibit the vices of our

race," we charge the inhumanity and unchristianity of this act upon the administration of William McKinley and upon the party which elected and would perpetuate the same.

5. We declare that the only policy which the government of the United States can of right uphold as to the liquor traffic, under the national constitution, upon any territory under the military or civil control of that government, is the policy of prohibition; that "to establish justice, insure domestic tranquility, provide for the common defense, promote the general welfare, and secure the blessings of liberty to ourselves and our posterity," as the constitution provides, the liquor traffic must neither be sanctioned nor tolerated, and that the revenue policy, which makes our government a partner with distillers and brewers and bar-keepers, is a disgrace to our civilization, an outrage upon humanity, and a crime against God.

We condemn the present administration at Washington because it has repealed the prohibitory laws in Alaska, and has given over the partly civilized tribes there to be the prey of the American grog shop; and because it has entered upon a license policy in our new possessions by incorporating the same in the recent act of congress in the code of laws of the government of the Hawaiian islands.

We call general attention to the fearful fact that exportation of liquors from the United States to the Philippine islands increased from \$337 in 1898 to \$467,198 in the first ten months of the fiscal year ending June 30, 1900; and that while our exportation of liquors to Cuba never reached \$30,000 a year, previous to American occupation of that island, our exports of such liquors to Cuba, during the fiscal year of 1899, reached the sum of \$629,855.

CALL TO MORAL AND CHRISTIAN CITIZENSHIP.

6. One great religious body (the baptist) having truly declared of the liquor traffic "that it has no defensible right to exist, that it can never be reformed, and that it stands condemned by its unrighteous fruits as a thing unchristian, un-American, and perilous utterly to every interest in life;" another great religious body (the methodist) having as truly asserted and reiterated that "no political party has a right to expect, nor should receive, the votes of christian men so long as it stands committed to the license system, or refuses to put itself on record in an attitude of open hostility to the saloon;" other great religious bodies having made similar deliverances, in language plain and unequivocal, as

to the liquor traffic and the duty of christian citizenship in opposition thereto; and the fact being plain and undeniable that the democratic party stands for license, the saloon, and the canteen, while the republican party, in policy and administration, stands for the canteen, the saloon and revenue therefrom, we declare ourselves justified in expecting that christian voters everywhere shall cease their complicity with the liquor curse by refusing to uphold a liquor party, and shall unite themselves with the only party which upholds the prohibition policy, and which for nearly thirty years has been the faithful defender of the church, the state, the home and the school, against the saloon, its expanders and perpetuators, their actual and persistent foes.

We insist that no differences of belief, as to any other question or concern of government, should stand in the way of such a union of moral and Christian citizenship as we hereby invite, for the speedy settlement of this paramount moral, industrial, financial and political issue, which our party presents; and we refrain from declaring ourselves upon all minor matters, as to which differences of opinion may exist, that hereby we may offer to the American people a platform so broad that all can stand upon it who desire to see sober citizenship actually sovereign over the allied hosts of evil, sin and crime, in a government of the people, by the people and for the people.

We declare that there are but two parties, today, concerning the liquor traffic—perpetuationists and prohibitionists; and that patriotism, christianity and every interest of genuine and of pure democracy, besides the loyal demands of our common humanity, require the speedy union, in one solid phalanx at the ballot box, of all who oppose the liquor traffic's perpetuation, and who covet endurance for this republic.

STATE TICKET, 1900.

For Secretary of State,
S. O. PILLSBURY,
of Wright county.

For Auditor of State,
C. H. LOCKINS,
of Cherokee county.

For Treasurer of State,
W. L. RANSOM,
of Dallas county.

For Attorney-General,
J. P. FERGUSON,
 of Cedar county.

For Judge of the Supreme Court,
J. A. HARVEY,
 of Dallas county.

For Railroad Commissioner,
C. H. GORDON,
 of Polk county.

Presidential Electors:

At Large.—**H. A. Buchanan,** of Marshall county.
James Scull, of Jasper county.

First District.—**J. W. Glasgow,** of Louisa county.

Second District.—**Francis Bacon,** of Muscatine county.

Third District.—**A. J. Foster,** of Buchanan county.

Fourth District.—**P. Woodring,** of Fayette county.

Fifth District.—**W. J. Fort,** of Marshall county.

Sixth District.—**H. C. Ethell,** of Davis county.

Seventh District.—**J. W. Johns,** of Story county.

Eighth District.—**J. A. Reid,** of Page county.

Ninth District.—**T. D. Thomas,** of Montgomery county.

Tenth District.—**R. R. Pery,** of Boone county.

Eleventh District.—**C. H. Lockins,** of Cherokee county.

STATE CENTRAL COMMITTEE.

REV. O. D. ELLETT, *Chairman.*

S. A. GILLEY, *Secretary.*

DR. GEORGE ROYAL, *Treasurer.*

First District.—**W. A. Hammil,** Ainsworth, Washington county.

Second District.—**S. A. Gilley,** Marengo, Iowa county.

Third District.—**John A. Earle,** Waterloo, Black Hawk county.

Fourth District.—**C. F. Paine,** Fayette, Fayette county.

Fifth District.—**Malcolm Smith,** Cedar Rapids, Linn county.

Sixth District.—**J. H. Scull,** Salley, Jasper county.

Seventh District.—**T. G. Orwig,** Des Moines, Polk county.

Eighth District.—**O. D. Ellett,** Lineville, Wayne county.

Ninth District.—**Frank Fetter,** Oakland, Pottawattamie county.

Tenth District.—**M. W. Atwood,** Estherville, Emmet county.

Eleventh District.—**R. T. Peters,** Marcus, Cherokee county.

State convention met at Des Moines, June 12, 1900.

Temporary Chairman.—**REV. W. L. FERRIS,** Cherokee county.

Permanent Chairman.—**Hon. D. S. DUNLAVY,** Marion county.

STATE PLATFORM.

The prohibition party of Iowa in convention assembled June 12-13, 1900, reverently acknowledge God as the author of civil government and Jesus Christ as the rightful ruler of the nations of the earth, and that His law is the magna charta of human liberty to which all legislation should conform.

1. We believe that it is the first duty of the state to forever prohibit the manufacture and sale of intoxicating liquors as a beverage, because the liquor traffic is the most fruitful source of ignorance, poverty, political corruption and crime in existence. We demand its absolute overthrow. And we believe that this work can be accomplished only by a political party crystalized around this doctrine and committed to its enforcement.

2. We commend the congress of the United States for the passage of the anti-canteen law, and Secretary Long, of the navy, for his faithful enforcement of it; but we are humiliated and outraged by the absurd construction put upon it by the attorney-general in which, against all possible appeals, the president remains silent and acquiescent. We believe that the American people should now hold the administration responsible for this dangerous attempt at nullification and the overthrow of popular government in the interests of the saloon.

3. We most heartily affirm our former position in favor of equal suffrage. The work of the rum power is to destroy the home, the throne of womanhood. The ballot will give to her a weapon of defense most feared by the enemy, and most helpful to good government.

4. We hereby condemn the present Martin mulct law on the statute of Iowa as treasonable compromise with the criminal class of society and usurpation of the rights of the people by the legislature that passed said law, and we demand its repeal.

5. The highest judicial authorities in this land have declared ours to be a Christian nation. Human needs as well as the divine law demand one day of rest in seven for the toilers, and freedom of conscience in religious worship for all.

MID-ROAD POPULIST OR PEOPLES' PARTY,
1900.

NATIONAL TICKET.

For President,
WHARTON BARKER,
of Pennsylvania.

For Vice-President,
IGNATIUS DONNELLY,
of Minnesota.

National convention, Cincinnati, May 10, 1900.

Temporary Chairman.—Hon. M. W. Howard, of Alabama.

Permanent Chairman.—Col. W. L. Peek, of Georgia.

NATIONAL PLATFORM.

The peoples' party of the United States, assembled in national convention this 10th of May, 1900, affirming our unshaken belief in the cardinal tenets of the peoples' party as set forth in the Omaha platform, and pledging ourselves anew to continued advocacy of those grand principles of human liberty until right shall triumph over might and love over greed, do adopt and proclaim this declaration of faith:

1. We demand the initiative and referendum and the imperative mandate for such changes of existing fundamental and statute law as will enable the people in their sovereign capacity to propose and compel the enactment of such laws as they desire, to reject such as they deem injurious to their interests and to recall unfaithful public servants.

2. We demand the public ownership and operation of those means of communication, transportation and production which the people may elect, such as railroads, telegraph and telephone lines, coal mines, etc.

3. The land, including all natural sources of wealth, is a heritage of the people, and should not be monopolized for speculative purposes, and alien ownership of land should be prohibited. All land now held by railroads and other corporations in excess of

their actual needs and all lands now owned by aliens should be reclaimed by the government and held for actual settlers only.

4. A scientific and absolute paper money, based upon the entire wealth and population of the nation, not redeemable in any specific commodity, but made a full legal tender for all debts and receivable for all taxes and public dues, and issued by the government only, without the intervention of banks, and in sufficient quantity to meet the demands of commerce, is the best currency that can be devised, but until such a financial system is secured, which we shall press for adoption, we favor the free and unlimited coinage of both silver and gold at the legal ratio of 16 to 1.

5. We demand the levy and collection of a graduated tax on incomes and inheritances and a constitutional amendment to secure the same if necessary.

6. We demand the election of president, vice-president, federal judges and United States senators by direct vote of the people.

7. We are opposed to trusts, and declare the contention between the old parties on the monopoly question is a sham battle, and that no solution of this mighty problem is possible without the adoption of the principles of public ownership of public utilities.

STATE TICKET, 1900.

For Secretary of State,
T. G. WHEELER,
of Polk county.

For Auditor of State,
R. WELLER,
of Keokuk county.

For Treasurer of State,
M. E. SMITH,
of Webster county.

For Attorney-General,
A. M. HUTCHINSON,
of Pottawattamie county.

For Judge of the Supreme Court,
L. M. MORRISS,
of Wapello county.

For Railroad Commissioner,

O. TYSON,
of Webster county.

For Presidential Electors:

At Large.—A. W. C. Weeks, of Madison county.

L. H. Weller, of Chickasaw county.

First District.—H. C. Horsey, of Washington county.

Second District.—F. A. J. Gray, of Muscatine county.

Third District.—I. C. V. Wilson, of Black Hawk county.

Fourth District.—C. A. Gaylord, of Floyd county.

Fifth District.—L. S. Wood, of Linn county.

Sixth District.—S. E. Tucker, of Monroe county.

Seventh District.—R. M. Daniels, of Warren county.

Eighth District.—C. A. Wicks, of Decatur county.

Ninth District.—J. W. Hartsook, of Adair county.

Tenth District.—A. Norelius, of Crawford county.

Eleventh District.—Fred Hunt, of Buena Vista county.

STATE CENTRAL COMMITTEE.

L. H. WELLER, *Chairman.*

MISS M. E. WELLER, *Secretary.*

First District.—J. C. Beebe, Burlington, Des Moines county.

Second District.—F. A. J. Gray, Wilton Junction, Muscatine county.

Third District.—S. W. Coombs, Cedar Falls, Hardin county.

Fourth District.—L. H. Weller, Nashua, Chickasaw county.

Sixth District.—J. R. Norman, Albia, Monroe county.

Seventh District.—G. W. Eyerly, Winterset, Madison county.

Eighth District.—C. A. Wicks, Davis City, Decatur county.

Ninth District.—Luke McDowell, Kirkman, Shelby county.

Tenth District.—A. Norelius, Kiron, Crawford county.

Eleventh District.—C. L. Castor, Larrabee, Cherokee county.

State convention met at Des Moines August 28, 1900.

Permanent Chairman.—Hon. L. H. WELLER, Nashua.

RESOLUTIONS ADOPTED.

Resolved, First. By the people's party of the state of Iowa in convention assembled, at Des Moines, this 28th day of August, A. D. 1900, that we hereby indorse and reaffirm the national platforms of the party adopted at Omaha, St. Louis and Cincinnati, and indorse the nominations of Hon. Wharton Barker for its

presidential, and Hon. Ignatius Donnelly for its vice-presidential candidates and pledges them its hearty and undivided support.

Resolved, Second. That the state central committee is hereby instructed to prepare a state and electoral ticket and have the necessary nomination papers signed and filed after securing pledges from the nominees for the different offices indorsing and accepting the first of these resolutions.

SOCIALIST LABOR PARTY, 1900.

NATIONAL TICKET.

For President,
JOSEPH F. MALLONEY,
of Massachusetts.

For Vice-President,
VALENTINE REMMEL,
of Pennsylvania.

National convention, New York, June 2, 1900.

Temporary Chairman—HON. THOMAS CURRAN, Rhode Island.

Permanent Chairman—HON. DANIEL DELEON, New York.

NATIONAL PLATFORM.

The socialist labor party of the United States, in convention assembled, reasserts the inalienable right of all men to life, liberty, and the pursuit of happiness.

With the founders of the American republic we hold that the purpose of government is to secure every citizen in the enjoyment of this right; but in the light of our social conditions we hold, furthermore, that no such right can be exercised under a system of economic inequality, essentially destructive of life, of liberty and of happiness.

With the founders of this republic we hold that the true theory of politics is that the machinery of government must be owned and controlled by the whole people; but in the light of our industrial development we hold, furthermore, that the true theory of economics is that the machinery of production must likewise belong to the people in common.

To the obvious fact that our despotic system of economics is the direct opposite of our democratic system of politics, can plainly be traced the existence of a privileged class, the corruption of government by that class, the alienation of public property, public franchises and public functions to that class, and the abject dependence of the mightiest of nations upon that class.

Again, through the perversion of democracy to the ends of plutocracy, labor is robbed of the wealth which it alone produces, is denied the means of self-employment, and, by compulsory idleness in wage slavery, is even deprived of the necessities of life.

Human power and natural forces are thus wasted, that the plutocracy may rule.

Ignorance and misery, with all their concomitant evils, are perpetuated, that the people may be kept in bondage.

Science and invention are diverted from their humane purpose to the enslavement of women and children.

Against such a system the socialist labor party once more enters its protest. Once more it reiterates its fundamental declaration that private property in the natural sources of production and in the instruments of labor is the obvious cause of all economic servitude and political dependence.

The time is fast coming when, in the natural course of social evolution, this system, through the destructive action of its failures and crises on the one hand, and the constructive tendencies of its trusts and other capitalistic combinations on the other hand, shall have worked out its own downfall.

We, therefore, call upon the wage workers of the United States, and upon all other honest citizens, to organize under the banner of the socialist labor party into a class-conscious body, aware of its rights and determined to conquer them by taking possession of the public powers; so that, held together by an indomitable spirit of solidarity under the most trying conditions of the present class struggle, we may put a summary end to that barbarous struggle by the abolition of classes, the restoration of the land and of all the means of production, transportation and distribution to the people as a collective body, and the substitution of the co-operative commonwealth for the present state of planless production, industrial war and social disorder; a commonwealth in which every worker shall have the free exercise and full benefit of his faculties, multiplied by all the modern factors of civilization,

STATE TICKET, 1900.

For Secretary of State,
J. M. KREMER,
of Scott county.

For Auditor of State,
B. H. WILLIAMS,
of Fremont county.

For Treasurer of State,
E. C. MATSON,
of Clinton county.

For Railroad Commissioner,
F. E. MACHA,
of Clayton county.

Presidential Electors:

At Large.—F. Traulson, of Pottawattamie county.

B. Curland, of Polk county.

STATE CENTRAL COMMITTEE.

OFFICERS.

Eric C. Matson, *State Organizer.*

L. C. Borup, *Secretary.*

I. A. Raun, *Treasurer.*

COMMITTEE.

Eric C. Matson, Clinton, Clinton county.

T. C. Borup, Clinton, Clinton county.

I. A. Raun, Clinton, Clinton county.

Albert Carstensen, Clinton, Clinton county.

P. Roehl, Davenport, Scott county.

State convention, Davenport, July 1, 1900.

Temporary and Permanent Chairman.—Hon. A. K. Gifford,
Davenport.

RESOLUTIONS ADOPTED.

We, the socialist labor party of Iowa, in state convention assembled, heartily indorse the work of the national convention of the party held in New York June 2, 1900, and we call upon all working men and sympathisers in the state to second our efforts for the emancipation of the wage slaves from the capitalistic system of

exploitation, and the establishment of the co-operative system of production.

We review with horror the outrages committed on the workers in Idaho, St. Louis, and numerous other places throughout the country, and call on our fellow citizens to aid us in agitation for socialism, so as to make such outrages in the future impossible.

Recognizing the fact that our public roads and rivers are in bad condition, we demand that the legislature of Iowa take the necessary steps at the earliest moment to improve them, and thus give employment at fair wages.

Recognizing the fact that child labor and its companion, ignorance, is an evil, we demand a state law prohibiting the employment of children under 16 years of age in factories, stores, mills, etc.; and also a law, requiring the attendance at school of all children under that age; also, free books, clothing and meals if necessary.

Believing that a shortening of the working day will put more people to work, we demand a law reducing the hours of labor in proportion to the progress of production.

Believing that life and health are more sacred than property, we demand their protection by an efficient employers' liability law.

Believing in the integrity and honesty of the people, we demand a direct vote and secret ballot in all elections; universal and equal right of suffrage without regard to color, creed or sex; the people to have the right to propose laws and to vote upon all measures of importance according to the referendum principle, proportional representation to be introduced. Election days to be legal holidays. Repeal of all pauper, tramp, and conspiracy and sumptuary laws. Unabridged right of combination. All wages to be paid in lawful money of the United States. Equalization of woman's wages with those of men, where equal service is performed. Abolition of veto power wherever it exists. All public officers to be subject to recall by their respective constituencies. Administration of justice to be free of charge. Fullest measure of self-government. Abolition of capital punishment. We demand a progressive income tax and tax on inheritances; the smaller incomes to be exempt; and that the poll tax be abolished.

UNITED CHRISTIAN PARTY, 1900.

NATIONAL TICKET.

For President,
J. F. R. LEONARD,
of Iowa.

For Vice-President,
D. H. MARTIN,
of Pennsylvania.

National convention, Rock Island, May 2, 1900.

Temporary and Permanent Chairman.—Hon. W. R. Benkert,
Iowa.

NATIONAL PLATFORM.

We the united christian party, in national convention assembled in the city of Rock Island, Ill., May 1 and 2, 1900, acknowledging Almighty God as the source of all power and authority, the Lord Jesus Christ as the sovereign ruler of nations and the bible as the standard by which to decide moral issues in our political life, do make the following declaration:

We believe the time to have arrived when the eternal principles of justice, mercy and love, as exemplified in the life and teachings of Jesus Christ, should be embodied in the constitution of our nation and applied in concrete form to every function of our government.

We maintain that this statement is in harmony with the fundamental principles of our national common law, our christian usages and customs, the declaration of the supreme court of the United States that "This is a christian nation," and the accepted principle in judicial decisions that no law should contravene the divine law.

We deprecate certain immoral laws which have grown out of the failure of our nation to recognize these principles, notably such as require the desecration of the christian Sabbath, author-

ize unscriptural marriage and divorce, and license the manufacture and sale of intoxicating liquors as a beverage.

The execution of these immoral laws above mentioned we hold to be neither loyalty to our country nor honoring to God; therefore, it shall be our purpose to administer the government, so far as it shall be entrusted to us by the suffrages of the people, in accordance with the principles herein set forth, and, until amended, our oath of office shall be to the constitution and laws as herein explained, and to no other, and we will look to Him who has all power in heaven and in earth to vindicate our purpose in seeking His glory and the welfare of our beloved land.

As an expression of consent or allegiance on the part of the governed in harmony with the above statements, we declare for the adoption and use of the system of legislation known as the "initiative and referendum," together with "proportionate representation" and the "imperative mandate."

We hold that all men and women are created free and with equal rights, and declare for the establishment of such political, industrial and social conditions as shall guarantee to every person civic equality, the full fruits of his or her honest toil and opportunity for the righteous enjoyment of the same; and we especially condemn mob violence and outrages against any individual or class of individuals in our country.

We declare against war and for the arbitration of all national and international disputes.

We hold that the legalized liquor traffic is the crowning infamy of civilization, and we declare for the immediate abolition of the manufacture and sale of intoxicating liquors as a beverage.

We are gratified to note the widespread agitation of the cigarette question, and declare ourselves in favor of the enactment of laws prohibiting the sale of cigarettes or tobacco in any form to minors.

We declare for the daily reading of the bible in the public schools and institutions of learning under control of the state.

We declare for the government ownership of public utilities.

We declare for the election of the president and vice-president and United States senators by the direct vote of the people.

We declare for such amendment of the United States constitution as shall be necessary to give the principles herein set forth an undeniable legal basis in the fundamental law of our land.

We invite into the united christian party every honest man and woman who believes in Christ and His golden rule and stand-

ard of righteousness. We say especially to the sons of toil: Jesus, the carpenter's son, is your true friend. In His name and through the practice of His principles you may obtain your rights, long withheld and long outraged. You have the votes necessary to enthrone Him. His love and principles, politically applied, will lift you up and give you true civic liberty forever.

STATE TICKET, 1900.

For Secretary of State,
E. W. SAGE,
of Washington county.

For Auditor of State,
CHAS. W. BAKER,
of Muscatine county.

For Treasurer of State,
J. W. ESTABROOK,
of Humboldt county.

For Judge of the Supreme Court,
L. D. STAYTON,
of Warren county.

For Railroad Commissioner,
A. J. ALLEN,
of Scott County.

Presidential Electors,

At Large.—W. R. Benkert, of Scott county.

A. J. Allen, of Scott county.

First District.—E. W. Sage, of Washington county.

Second District.—G. Stacy, of Scott county.

Fifth District.—R. Irving, of Benton county.

Seventh District.—C. M. Myers, of Polk county.

Tenth District.—J. W. Estabrook, of Humboldt county.

STATE CENTRAL COMMITTEE.

W. R. BENKERT, Davenport, *Chairman*.

Charles M. Myers, Des Moines.

L. D. Stayton, Indianola.

G. Stacy, Davenport.

J. F. R. Leonard, Ainsworth.

J. W. Estabrook, Bode.

Mrs. M. H. M. Blair, Washington.

W. C. Pidgeon, Richland.

A. J. Allen, Davenport.

Charles M. Baker, Muscatine.

State convention met at Des Moines, July 4, 1900.

Temporary and Permanent Chairman.—Hon. W. R. BENKERT, of Davenport.

STATE PLATFORM.

We, the united christian party, in state convention assembled at Des Moines, Iowa, July 4, 1900, acknowledge Almighty God as the rightful sovereign of all men and women, and the Lord Jesus Christ as the ruler among the nations of the earth, and that He is entitled to all the honor and glory, and to whose laws all human enactments must conform to secure the blessings of peace and prosperity, do present the following declaration of principles: That we as a party favor whatever tends to make men and women virtuous, intelligent and happy.

We hold that all temporal governments derive their just powers from God, through Christ, and by the consent of the governed.

We declare that war is abhorrent and should not occur in christian nations, and favor the arbitration of national and international disputes.

To this end we advise the unity of all christians and patriots.

We demand the abolition of the liquor traffic in the state and nation.

We favor the control of our monetary system as provided by the constitution of the United States.

We demand the direct legislation by the people as the true standard of right, governed only by the golden rule.

We demand the extension of the elective franchise to all American citizens regardless of sex.

We declare for the election of the president and vice-president and United States senators by the direct vote of the people.

We favor government ownership and control of public utilities and the correction of all evils existing under the present systems.

To these principles and platform we invite the careful consideration and support of all christian patriots and good citizens who believe in the golden rule and civic rights to our fellow men.

We say especially to the sons of toil: Christ, the Son of the living God, is your true friend. United in His name and through the practice of His principle you may obtain your rights long withheld and long outraged. You have the votes necessary to enthrone Him. His love and principles, politically applied, will lift you up and give you true civic liberty forever.

SOCIAL DEMOCRATIC PARTY, 1900.

NATIONAL TICKET.

For President,
EUGENE V. DEBS,
of Indiana.

For Vice-President,
JOB HARRIMAN,
of California.

National convention held at Indianapolis March 9, 1900.

NATIONAL PLATFORM.

The social democratic party of America declares that life, liberty and happiness depend upon equal political and economic rights.

In our economic development an industrial revolution has taken place, the individual tool of former years having become the social tool of the present. The individual tool was owned by the worker who employed himself and was master of his product. The social tool, the machine, is owned by the capitalist and the worker is dependent upon him for employment. The capitalist thus becomes the master of the worker and is able to appropriate to himself a large share of the product of his labor.

Capitalism, the private ownership of the means of production, is responsible for the insecurity of subsistence, the poverty, misery and degradation of the ever-growing majority of our people; but the same economic forces which have produced and now intensify the capitalist system will necessitate the adoption of socialism, the collective ownership of the means of production for the common good and welfare.

The present system of social production and private ownership is rapidly converting society into two antagonistic classes—*i. e.*, the capitalist class and the propertyless class. The middle class,

once the most powerful of this great nation, is disappearing in the mill of competition. The issue is now between the two classes first named. Our political liberty is now of little value to the masses unless used to acquire economic liberty.

Independent political action and the trade union movement are the chief emancipating factors of the working class, the one representing its political, the other its economic wing, and both must co-operate to abolish the capitalist system.

Therefore the social democratic party of America declares its object to be:

1. The organization of the working class into a political party to conquer the public powers now controlled by the capitalists.
2. The abolition of wage-slavery by the establishment of a national system of co-operative industry, based upon the social or common ownership of the means of production and distribution, to be administered by society in the common interest of all its members, and the complete emancipation of the socially useful classes from the domination of capitalism.

The working class and all those in sympathy with their historic mission to realize a higher civilization should sever connection with all capitalist and reform parties and unite with the social democratic party of America.

The control of political power by the social democratic party will be tantamount to the abolition of all class rule.

The solidarity of labor connecting the millions of class-conscious fellow-workers throughout the civilized world will lead to international socialism, the brotherhood of man.

As steps in that direction, we make the following demands:

1. Revision of our federal constitution, in order to remove the obstacles to complete control of government by the people irrespective of sex.
2. The public ownership of all industries controlled by monopolies, trusts and combines.
3. The public ownership of all railroads, telegraphs and telephones; all means of transportation, and communication; all water-works, gas and electric plants, and other public utilities.
4. The public ownership of all gold, silver, copper, lead, iron, coal, and other mines, and all oil and gas wells.
5. The reduction of the hours of labor in proportion to the increasing facilities of production.

6. The inauguration of a system of public works and improvements for the employment of the unemployed, the public credit to be utilized for that purpose.

7. Useful inventions to be free, the inventor to be remunerated by the public.

8. Labor legislation to be national, instead of local, and international when possible.

9. National insurance of working people against accidents, lack of employment and want in old age.

10. Equal civil and political rights, for men and women, and the abolition of all laws discriminating against women.

11. The adoption of the initiative and referendum, proportional representation, and the right of recall of representatives by the voters.

12. Abolition of war and the introduction of international arbitration.

STATE TICKET, 1900.

For Secretary of State,
C. WIRTH,
of Benton county.

For Auditor of State,
W. T. BEALS,
of Dubuque county.

For Treasurer of State,
MADISON WARDER,
of Wapello county.

For Attorney-General,
B. W. WILSON,
of Scott county.

For Judge of the Supreme Court,
J. M. WINN,
of Wapello county.

For Railroad Commissioner,
M. D. EARNEST,
of Lee county.

Presidential Electors.

At Large.—John M. Work, of Polk county.

Chas. A. Lloyd, of Muscatine county.

First District.—John N. Stanley, of Des Moines county.

Second District.—William Spurrier, of Iowa county.

Third District.—Riley Haynes, of Delaware county.

Fourth District.—Ellis L. Fox, of Howard county.

Fifth District.—W. P. Mettlin, of Marshall county.

Sixth District.—James Baxter, of Monroe county.

Seventh District.—J. J. Jacobsen, of Polk county.

Eighth District.—S. D. Mercer, of Taylor county.

Ninth District.—A. J. Bennett, of Adair county.

Tenth District.—T. M. Hughes, of Hamilton county.

Eleventh District.—A. G. Ensign, of Sioux county.

STATE CENTRAL COMMITTEE.

A. W. RICKER, *Chairman.*

W. A. JACOBS, *Secretary and Treasurer.*

A. W. RICKER, Lone Tree, Johnson county.

W. A. JACOBS, Davenport, Scott county.

Chas. L. Breckon, Muscatine, Muscatine county.

Chas. A. Lloyd, Muscatine, Muscatine county.

T. J. Grant, Muscatine, Muscatine county.

State Convention met at Oskaloosa, August 10, 1900.

Temporary Chairman.—Hon. Charles A. Lloyd, Muscatine, Iowa.

Permanent Chairman.—Hon. Charles L. Breckon, Muscatine, Iowa.

RESOLUTION ADOPTED.

Resolved, That we, the social democrats of Iowa in state convention assembled, reaffirm and approve the declaration of principles made at Rochester, and the immediate demands made at the Indianapolis convention, and that we pledge to Debs and Harriman, our national standard bearers, our hearty and undivided support.

ELECTION OF 1900, VOTE BY PRECINCTS.

ADAIR COUNTY.

VOTING PRECINCTS.	PRESIDENT.		SECRETARY OF STATE.		AUDITOR OF STATE.		TREASURER OF STATE.		ATTORNEY GENERAL.		JUDGE OF SUPREME COURT.		RAILROAD COMMISSIONER.								
	McKinley.	Bryan.	Martin.	Orane.	Pillsbury.	Merriam.	Gibson.	Lockins.	Gilbertson.	Williams.	Ransom.	Mullan.	Harper.	Ferguson.	McClain.	Freeland.	Harvey.	Palmer.	Anderson.	Gordon.	
Adair.....	134	109	117	115	121	120	121	111	121	111	2	123	109	121	110	121	110	110	8		
Bridgewater.....	73	47	72	48	72	48	72	48	72	48	1	72	48	72	48	72	48	72	48	1	
Eureka.....	110	54	111	58	110	54	110	54	110	54	1	110	54	110	54	110	54	110	54	1	
Grand River.....	95	75	94	74	93	72	93	72	93	72	3	93	72	93	72	93	72	93	72	3	
Greenfield.....	247	129	254	137	247	140	248	140	248	140	8	247	140	248	140	248	140	248	140	8	
Grove.....	121	53	119	55	121	53	121	53	121	53	2	121	53	121	53	121	53	121	53	2	
Harrison.....	127	84	125	86	127	83	127	83	127	83	2	127	83	126	83	126	83	126	83	2	
Jackson.....	90	92	87	93	88	92	88	92	88	92	1	88	92	88	92	88	92	88	92	1	
Jefferson.....	107	87	106	93	106	94	106	94	106	94	3	106	94	106	94	106	94	106	94	3	
Lee.....	49	56	77	59	79	55	79	55	79	55	2	79	55	78	55	78	55	78	55	2	
Lincoln.....	100	80	101	80	100	81	100	82	100	82	6	100	81	100	81	100	81	100	82	6	
Orient.....	165	92	167	90	164	92	164	92	164	92	10	164	92	164	92	164	92	164	92	10	
Prussia.....	55	100	84	102	85	100	85	100	85	100	..	85	100	85	100	85	100	85	100	..	
Richard.....	102	82	100	83	101	82	101	82	101	82	2	101	82	101	82	101	82	101	82	2	
Stuart.....	86	43	86	43	86	43	86	43	86	43	5	86	43	86	43	86	43	86	43	5	
Summerset.....	247	130	242	137	246	134	247	133	247	133	2	246	134	247	132	247	132	247	132	2	
Summit.....	83	68	83	6	82	69	82	69	82	69	1	82	69	82	69	82	69	82	69	1	
Union.....	78	39	74	44	74	43	74	43	74	43	4	74	43	74	43	74	43	74	43	4	
Walnut.....	163	106	100	108	102	106	102	106	102	106	1	102	106	102	106	102	106	102	106	1	
Washington.....	105	82	104	85	103	106	103	106	103	106	1	103	106	103	106	103	106	103	106	1	
Total.....	2327	1618	60	2302	1632	54	2311	1630	55	2312	1630	55	2309	1628	55	2316	1623	54	2312	1629	54

†Barker, People's Party candidate for president, 9; Malloney, Socialist Labor candidate for president, 1; Debs, Social Democratic candidate for president, 7.

*The vote on president is based on the vote cast for the electors at large.

ADAMS COUNTY.

VOTING PRECINCTS.	†PRESIDENT.		SECRETARY OF STATE.			AUDITOR OF STATE.			TREASURER OF STATE.		ATTORNEY GENERAL.			JUDGE OF SUPREME COURT.			RAILROAD COMMISSIONER.				
	Mckinley.	Bryan.	Woolley.	Martin.	Crane.	Pillsbury.	Merrill.	Gibson.	Lockins.	Gilbertson.	Williams.	Ransom.	Mullan.	Harper.	Ferguson.	McClain.	Freeland.	Harvey.	Palmer.	Anderson.	Gordon.
Brooks.....	77	66	2	76	64	8	76	64	3	76	64	3	76	64	3	76	64	3	77	64	2
Carl.....	120	104	5	120	103	4	78	103	5	120	103	5	120	102	5	120	103	4	120	102	5
Colony.....	81	103	5	79	104	4	78	104	4	79	101	4	79	104	4	79	104	4	79	104	4
Corning.....	412	189	13	411	190	14	412	189	13	412	189	10	412	189	13	411	189	13	412	189	13
Douglas.....	156	133	14	155	134	14	155	134	14	156	133	14	156	133	14	156	133	14	151	136	14
Grant.....	122	44	6	122	44	6	122	44	6	122	44	6	122	44	6	122	44	6	122	44	6
Jasper.....	86	68	2	86	68	2	87	67	2	87	67	2	87	67	2	86	68	2	87	67	2
Linn.....	142	79	7	143	75	7	143	78	7	144	77	7	143	78	7	143	78	7	141	81	7
Lincoln.....	41	119	5	53	118	5	52	119	5	52	118	5	52	118	5	52	118	5	52	118	4
Mercer.....	183	121	8	180	123	9	179	124	9	180	123	9	179	123	9	179	124	9	179	123	9
Nodaway.....	154	133	8	153	133	7	154	133	7	154	133	7	154	133	7	154	133	7	154	133	7
Prescott.....	60	53	1	60	53	1	60	53	1	60	53	1	60	53	1	60	53	1	60	53	1
Quincy.....	101	63	1	102	63	5	102	63	5	102	63	5	102	63	5	102	63	5	102	63	5
Union.....	138	153	5	126	151	5	126	150	5	127	150	5	126	150	5	126	150	5	126	150	5
Washington.....																					
Total.....	1873	1428	82	1866	1422	82	1866	1425	81	1871	1421	78	1868	1421	81	1866	1425	80	1865	1426	79

+ Barker, Peoples', 2; Malloney, Socialist Labor, 2; Leonard, United Christian, 5; Debs, Social Democrat, 2.

ALLAMAKEE COUNTY.

Center.....	167	46	5	167	46	5	167	46	5	167	46	5	167	46	5	167	46	5	167	46	5
Fairview.....	58	59	2	56	57	1	55	57	1	55	57	1	55	57	1	55	57	1	55	56	1
Franklin.....	138	67	2	138	67	1	138	67	1	138	67	1	138	67	1	138	67	1	138	67	1
French Creek.....	52	90	1	52	90	1	52	90	1	52	90	1	52	90	1	52	90	1	52	90	1
Hanover.....	70	74	1	71	74	1	71	74	1	71	74	1	71	74	1	71	74	1	71	74	1
Iowa.....	110	104	1	108	104	1	109	104	1	108	105	1	109	104	1	110	103	1	108	104	1

Jefferson.....	131	102	3	131	102	2	131	102	2	131	102	2	131	102
Lafayette.....	87	142	1	86	140	1	86	140	1	86	140	1	86	140
Lansing.....	314	158	4	309	159	4	309	161	4	308	161	4	308	151
Linton.....	97	73	3	98	72	3	98	72	3	98	72	3	98	72
Ludlow.....	149	48	3	147	48	3	147	48	3	147	48	3	148	48
Makee.....	474	291	1	469	293	1	470	294	1	470	293	1	470	293
Paint Creek.....	177	70	3	177	70	3	177	70	3	177	70	3	177	70
Post.....	272	163	2	271	163	2	272	163	1	272	163	1	272	162
Taylor.....	55	155	2	55	155	2	55	155	2	55	155	2	55	155
Union City.....	89	34	3	89	37	3	89	37	3	89	37	3	89	37
Union Prairie.....	105	107	1	105	107	1	105	107	1	105	107	1	105	107
Waterloo.....	115	63	1	115	63	1	115	63	1	115	63	1	115	63
Total.....	2660	1850	31	2645	1847	29	2646	1848	28	2646	1848	27	2644	1838

†Barker, Peoples', 4; Malloney, Socialist Labor, 2; Leonard, United Christian, 3; Debs, Social Democrat, 3.

APPANOOSE COUNTY.

Brazil.....	108	142	1	103	142	1	103	142	1	103	142	1	103	142
Caldwell.....	155	161	1	155	163	1	155	163	1	155	163	1	155	163
Centerville—														
First ward.....	271	140	2	269	139	1	269	139	1	269	139	1	270	139
Second ward.....	251	142	1	239	147	1	239	148	1	240	147	1	239	148
Third ward.....	285	161	5	283	164	4	282	164	4	282	164	4	281	165
Chariton.....	65	66	1	65	66	1	65	66	1	65	66	1	65	66
Douglas.....	77	85	1	77	83	1	78	83	1	78	83	1	77	84
Forbush.....	52	15	1	44	22	1	45	21	1	45	21	1	45	21
Franklin.....	115	43	1	115	43	1	115	43	1	115	43	1	115	43
Independence.....	97	84	1	98	82	1	97	82	1	98	82	1	97	83
Johns.....	148	117	1	146	117	1	146	117	1	146	117	1	146	117
Lincoln.....	102	116	1	100	116	1	99	117	1	100	116	1	100	116
Mystic—														
First ward.....	60	25	1	58	23	1	58	23	1	58	23	1	58	23
Second ward.....	102	63	1	100	64	1	100	64	1	100	64	1	100	64
Third ward.....	88	9*	2	89	96	2	89	96	2	89	96	2	89	96
Numa.....	90	80	1	89	80	1	89	80	1	89	80	1	89	80
Pleasant.....	285	216	1	295	219	1	294	218	1	294	217	1	294	218
Rathbun.....	90	42	1	81	43	1	84	43	1	84	43	1	84	43
Sharon.....	40	83	2	40	83	2	40	83	2	40	83	2	40	83
Taylor.....	207	125	1	205	124	1	205	124	1	205	124	1	205	124
Udell.....	131	84	3	130	86	2	130	86	2	130	86	2	130	86
Union.....	73	87	1	72	86	1	72	86	1	72	86	1	72	86

APPANOOSE COUNTY—Continued.

VOTING PRECINCTS.	†PRESIDENT.		SECRETARY OF STATE.		AUDITOR OF STATE.		TREASURER OF STATE.		ATTORNEY GENERAL.		JUDGE OF SUPREME COURT.		RAILROAD COMMISSIONER.								
	McKinley.	Bryan.	Woolley.	Martin.	Crane.	Pillsbury.	Merriman.	Gibson.	Lockins.	Gilbertson.	Williams.	Ransom.	Mullan.	Harper.	Ferguson.	McClain.	Freeland.	Harvey.	Palmer.	Anderson.	Gordon.
Vermillion.....	185	104	1	185	104	1	185	104	1	185	104	1	185	104	1	185	104	1	185	104	1
Walnut City.....	82	54	91	91	54	91	54	91	54	91	54	91	54	91	54	91	54	91	54	91	54
Washington.....	312	239	9	309	240	8	309	240	8	309	240	8	309	240	8	309	240	8	309	240	8
Wells.....	101	138	4	103	137	3	102	138	3	102	137	3	103	137	3	102	138	3	103	137	3
Total.....	3538	2690	35	3494	2703	29	3492	2703	29	3492	2701	29	3491	2701	31	3493	2701	28	3494	2703	27

†Barker, Peoples', 5; Malloney, Socialist Labor, 4; Leonard, United Christian, 1; Debs, Social Democrat, 102.

AUDUBON COUNTY.

Audubon.....	118	90	1	116	91	1	117	90	1	117	90	1	117	90	1	117	90	1	117	90	1
Cameron.....	111	42	111	43	111	42	111	42	111	41	111	42	111	42	111	42	111	42	111	42	111
Douglas.....	121	59	1	122	58	1	122	58	1	122	58	1	122	58	1	122	58	1	122	58	1
Extra.....	260	229	5	280	229	6	290	227	5	280	227	5	279	227	5	279	227	5	278	228	5
Greely.....	88	63	1	98	68	1	98	68	1	98	68	1	98	68	1	98	68	1	98	68	1
Hawkin.....	104	97	3	106	79	3	106	98	3	106	97	3	106	98	3	106	98	3	107	98	3
Lincoln.....	119	102	3	119	102	3	119	102	3	119	102	3	119	102	3	119	102	3	119	102	3
Leroy.....	363	282	8	393	281	8	393	281	8	392	280	9	394	281	8	394	280	9	393	281	8
Melville.....	104	59	1	103	60	1	103	59	1	103	59	1	103	59	1	103	59	1	103	59	1
Oakfield.....	145	78	145	78	145	78	145	78	145	78	145	78	145	78	145	78	145	78	145	78	145
Sharon.....	123	106	123	106	123	106	123	106	123	106	123	106	123	106	123	106	123	106	123	106	123
Viola.....	102	84	99	94	99	94	99	94	99	94	99	94	99	94	99	94	99	94	99	94	99
Total.....	1621	1301	23	1615	1303	24	1616	1308	24	1617	1304	25	1616	1308	24	1615	1307	26	1615	1300	24

†Barker, Peoples', 1; Leonard, United Christian, 1; Debs, Social Democrat, 1.

BLACK HAWK COUNTY—Continued.

	PRESIDENT.		SECRETARY OF STATE.		AUDITOR OF STATE.		TREASURER OF STATE.		ATTORNEY-GENERAL.		JUDGE OF SUPREME COURT.		RAILROAD COMMISSIONER.								
	McKinley.	Bryan.	Woolley.	Martin.	Crane.	Pillsbury.	Mertland.	Gibson.	Lockins.	Gilbertson.	Williams.	Karson.	Mullan.	Harper.	Berguson.	McCain.	Treeland.	Harvey.	Palmer.	Anderson.	Gordon.
Cedar	83	61	2	82	59	2	81	59	2	82	58	2	83	59	1	82	58	2	82	59	2
Cedar Falls township	138	53	1	137	52	1	137	52	1	137	52	1	136	52	1	137	52	1	137	52	1
Cedar Falls city--																					
First ward.....	153	89	3	152	90	3	152	90	3	152	90	3	151	91	3	152	90	3	152	90	3
Second ward.....	220	87	8	221	87	8	221	87	8	221	87	8	222	87	8	221	87	8	220	88	8
Third ward.....	169	76	4	169	76	4	168	77	4	168	77	4	169	76	4	169	76	4	169	76	4
Fourth ward.....	302	67	19	302	68	16	302	68	16	302	68	16	302	68	17	302	68	16	301	68	16
Eagle	95	68	..	92	71	..	93	71	..	93	71	..	93	71	..	93	71	..	93	71	..
East Waterloo township	146	57	13	145	57	13	145	57	13	145	57	13	146	57	13	145	57	13	145	57	13
Fox	55	108	2	55	108	2	55	108	2	55	108	2	55	108	2	55	108	2	55	108	2
Lester	134	107	7	134	106	7	134	108	7	134	106	6	134	101	6	134	106	7	134	107	6
Lincoln	83	93	1	81	94	1	81	94	1	81	94	1	81	94	1	81	94	1	81	94	1
Mt Vernon	104	86	3	102	86	3	102	87	3	103	87	2	99	90	3	103	87	3	104	86	4
Poyner	86	134	4	87	134	4	87	134	4	87	134	4	87	133	5	87	133	5	87	134	4
Orange	140	32	6	140	32	6	140	32	5	140	32	5	137	33	5	139	32	4	139	32	6
Spring Creek	82	62	4	81	62	4	81	62	4	81	62	4	81	62	4	81	62	4	81	62	4
Union	86	34	..	84	31	..	84	31	..	85	33	..	85	33	..	86	33	..	84	34	..
Washington	63	31	1	68	31	..	68	31	1	68	31	1	68	31	1	68	31	1	68	31	1
Waterloo township.....	90	31	4	90	31	4	89	31	4	90	31	4	90	30	4	90	30	4	90	30	4
Waterloo--																					
First ward.....	433	138	32	431	137	35	431	138	35	432	138	34	436	136	32	432	138	34	432	138	34
Second ward.....	389	165	33	387	166	34	388	165	34	388	165	34	390	165	32	390	165	33	390	164	33
Third ward.....	659	346	33	659	341	25	630	341	24	660	347	24	651	347	22	661	345	24	661	346	24
Fourth ward.....	595	240	32	596	241	31	596	241	30	597	240	30	596	243	30	596	241	30	595	242	30
Total	5010	2312	237	4988	2316	236	4937	2315	235	4933	2311	232	4993	2319	227	4998	2311	232	4993	2315	231

+Barker, Peoples', 5; Malloney, Socialist Labor, 4; Debs, Social Democrat, 13.

BOONE COUNTY.

Amesqua.....	117	70	5	118	69	5	118	69	5	118	69	5	118	69
Angus.....	47	27	3	48	26	3	48	26	3	48	26	3	48	26
Beaver.....	88	77	5	84	78	4	87	78	4	87	77	4	82	81
Brono—														
First ward.....	185	157	3	183	153	1	184	155	5	183	152	5	184	153
Second ward.....	247	122	14	244	121	15	244	121	14	245	121	14	245	120
Third ward.....	321	87	18	312	87	22	314	87	22	313	87	22	313	88
Fourth.....	310	184	25	306	184	26	310	183	24	309	184	24	308	184
Fifth.....	252	176	18	248	172	18	243	171	18	245	170	19	246	172
Cass.....	54	45	54	45	45	54	45	45	54	45	54	45	54	45
Colf. x.....	114	51	1	114	52	2	114	52	2	114	52	2	114	52
Des Moines.....	212	153	7	208	150	7	209	150	7	209	150	7	208	150
Dodge.....	108	143	14	109	141	15	108	141	15	108	141	15	108	141
Douglas.....	232	121	18	231	122	17	233	121	17	232	122	17	231	121
Fraser.....	109	97	1	104	93	1	108	94	1	105	94	1	104	97
Garden.....	183	26	11	181	28	11	180	26	11	180	26	12	179	27
Grant.....	163	34	2	163	34	2	163	34	2	163	34	2	163	34
Harrison.....	80	113	80	113	80	113	80	113	80	113	80	113	80	113
Incline.....	116	65	2	115	65	115	65	115	65	115	65	115	65	115
Jackson.....	152	48	10	153	48	9	153	48	9	153	48	10	153	48
Marcy.....	211	146	6	210	146	6	209	147	6	210	146	6	208	147
Mary.....	242	127	25	229	131	25	231	131	23	232	130	25	230	130
Ogden.....	120	86	5	119	87	5	119	87	5	119	87	5	119	87
Peoples.....	171	41	5	171	41	6	170	41	6	170	41	6	170	41
Pilot Mound.....	156	32	5	155	31	6	155	31	6	155	31	7	155	32
Union.....	139	36	2	138	38	2	137	39	2	137	39	2	137	38
Worth.....	4151	2264	105	4102	2232	212	4108	2234	211	4110	2250	211	4106	2261
Total.....	4151	2264	105	4102	2232	212	4108	2234	211	4110	2250	211	4106	2261

†Barker, Peoples', 4; Malloney, Socialist Labor, 3; Leonard, United Christian, 2; Debs, Social Democrat, 112.

BREMER COUNTY.

Dayton.....	55	130	50	133	50	133	50	133	50	133	50	133	50	133
Douglas.....	87	10	2	81	112	2	80	113	2	81	111	2	81	111
Franklin.....	71	106	2	71	106	2	71	106	2	71	105	2	71	105
Frederika.....	87	75	1	86	73	1	86	73	1	86	73	1	86	73
Fremont.....	150	220	3	149	221	2	148	222	2	148	222	2	148	222
Jackson.....	185	58	1	185	58	1	185	58	1	185	58	1	185	58
Jefferson.....	69	12	1	65	130	1	66	130	1	65	130	1	65	130

BREMER COUNTY—Continued.

VOTING PRECINCTS.	PRESIDENT.		SECRETARY OF STATE.		AUDITOR OF STATE.		TREASURER OF STATE.		ATTORNEY-GENERAL.		JUDGE OF SUPREME COURT.			RAILROAD COMMISSIONER.							
	McKinley.	Bryan.	Woolley.	Martin.	Crane.	Pillsbury.	Merriman.	Gibson.	Lockins.	Gilbertson.	Williams.	Ransom.	Mullan.	Harper.	Ferguson.	McClain.	Freeland.	Harvey.	Palmer.	Anderson.	Gordon.
Lafayette.....	113	58	3	109	61	3	109	61	3	109	61	3	109	61	3	109	61	3	109	61	3
Le Roy.....	46	57	2	42	61	2	42	61	2	42	61	2	42	61	2	42	61	2	42	61	2
Maxfield.....	37	173	2	35	174	2	35	174	2	35	174	2	35	174	2	35	174	2	35	174	2
Polk.....	235	105	6	236	105	6	237	105	6	237	105	6	235	105	6	235	105	6	236	103	6
Sunmer.....	301	230	3	291	235	6	289	236	6	289	237	6	289	236	6	289	236	6	288	236	6
Warren.....	97	123	6	95	123	6	95	123	6	95	123	6	95	123	6	95	123	6	95	123	6
Washington.....	112	60	2	113	59	2	113	59	2	113	59	2	113	59	2	113	59	2	113	59	2
Waverly.....	54	68	55	68	55	53	70	68	55	53	70	68	55	68	55	55	68	55	53	70	68
First ward.....	159	67	1	162	64	1	161	65	1	161	65	1	161	65	1	161	65	1	162	64	1
Second ward.....	144	55	4	143	57	4	142	58	4	143	57	4	144	56	4	144	56	4	143	57	4
Third ward.....	95	59	94	61	93	62	94	61	94	61	94	61	94	61	94	61	94	61	94	61	94
Fourth ward.....	81	51	1	81	52	1	81	52	1	81	52	1	81	51	1	81	52	1	80	53	1
Fifth ward.....	2178	1939	40	2143	1953	36	2140	1955	36	2137	1961	36	2140	1954	36	2142	1951	36	2138	1955	36
Total.....	2178	1939	40	2143	1953	36	2140	1955	36	2137	1961	36	2140	1954	36	2142	1951	36	2138	1955	36

† Barker, Peoples, 3; Debs, Social Democrat, 2.

BUCHANAN COUNTY.

Buffalo.....	175	72	7	174	71	7	174	71	7	173	72	7	174	71	7	174	71	7	174	71	7
Byron.....	215	116	26	214	116	26	214	116	26	214	116	26	214	116	26	214	116	26	214	116	26
Cono.....	98	70	4	97	70	5	96	70	5	97	70	5	97	70	5	97	70	5	97	70	5
Fairbank.....	163	196	12	162	193	12	165	194	11	163	196	11	165	193	11	165	193	11	161	194	11
Fremont.....	74	95	3	74	91	3	74	92	3	74	92	3	75	91	3	75	91	3	75	91	3
Hazleton.....	207	146	18	208	145	18	209	145	17	208	145	18	208	145	18	208	145	18	208	145	18
Homer.....	123	85	6	123	84	6	123	84	6	123	84	6	123	84	6	123	84	6	123	84	6
Jefferson.....	166	91	1	163	90	2	163	90	2	164	90	2	163	90	2	163	90	2	163	90	2

Independence—	121	108	8	126	105	5	126	104	5	124	105	5	123	107	5
First ward.....	116	82	7	114	84	7	114	83	7	114	83	7	114	83	7
Second ward.....	137	52	7	137	52	6	137	52	6	137	52	6	137	52	6
Third ward.....	110	84	6	108	86	6	107	86	6	108	86	6	108	87	6
Fourth ward.....	72	23	3	71	23	3	71	23	3	71	23	3	71	23	3
Fifth ward.....	214	81	20	214	81	19	215	81	19	215	81	19	215	81	19
Madison.....	210	115	9	208	117	9	208	117	9	207	117	9	208	117	9
Middlefield.....	403	106	5	405	106	5	405	106	5	405	106	5	405	106	5
Newton.....	103	80	8	103	80	8	103	80	8	103	80	8	103	80	8
Perry.....	235	156	11	232	156	11	232	157	11	233	157	11	232	157	11
Sumner.....	10	19	2	103	59	2	104	59	2	103	59	2	103	59	2
Washington.....	198	160	7	192	162	8	192	162	8	191	163	8	192	162	8
Westburg.....	75	76	1	74	77	1	74	77	1	75	76	1	74	77	1
Total.....	3258	2263	171	3245	2264	163	3242	2263	163	3247	2264	166	3242	2262	166

† Barker, Peoples', 5; Malloney, Socialist Labor, 3; Leonard, United Christian, 1; Debs, Social Democrat, 3.

BUENA VISTA COUNTY.

Barnes.....	209	28	9	209	28	9	209	28	9	209	28	9	206	30	9
Brooke.....	85	49	1	86	49	1	86	49	1	86	49	1	86	49	1
Coon.....	89	39	1	86	41	1	86	41	1	86	41	1	87	40	1
Elk.....	76	37	1	77	38	1	78	37	1	77	38	1	76	38	1
Fairfield.....	192	15	2	192	15	2	188	16	2	192	15	2	192	15	2
Grant.....	66	63	2	65	64	2	65	64	2	65	64	2	65	64	2
Hayes.....	60	33	3	61	33	3	61	33	3	61	33	3	61	33	3
Lee.....	102	24	1	102	24	1	102	24	1	102	24	1	102	24	1
Lincoln.....	69	22	1	69	22	1	69	22	1	69	22	1	70	21	1
Maple Valley.....	77	70	1	77	70	1	77	70	1	76	72	1	77	71	1
Newell.....	217	89	2	247	68	3	248	68	3	247	68	3	248	67	1
Nokomis.....	250	100	33	250	99	33	248	100	33	249	100	33	248	100	31
Poland.....	243	61	4	243	61	4	243	61	4	243	61	4	243	61	4
Providence.....	106	74	1	106	74	1	107	74	1	107	74	1	107	74	1
Scott.....	86	40	1	85	41	1	85	41	1	85	41	1	85	41	1
Stoux Rapids.....	224	18	3	224	20	3	224	20	3	224	20	3	224	20	3
Storm Lake.....	391	140	30	385	136	33	386	136	33	387	136	31	389	140	29
Washington.....	69	56	7	69	56	7	69	56	7	69	56	7	69	56	5
Total.....	2623	938	98	2614	934	100	2615	939	101	2610	941	102	2612	935	90

† Barker, Peoples', 22; Debs, Social Democrat, 5.

Elm Grove.....	118	65	2	119	65	1	118	65	1	118	65	1	118	65	1	117	68	1
Garfield.....	108	55	2	101	55	2	101	55	2	101	55	2	101	55	2	101	56	2
Greenfield.....	124	61	1	124	61	1	124	61	1	124	61	1	124	61	1	124	61	1
Jackson.....	107	51	1	108	51	1	106	51	1	107	51	1	107	51	1	107	51	1
Lake City—																		
First ward.....	122	40	6	121	40	6	122	38	6	123	38	6	123	38	6	121	40	6
Second ward.....	120	43	6	121	43	6	121	49	3	121	49	3	121	49	3	122	48	3
Third ward.....	103	44	2	108	43	2	109	43	2	109	43	2	109	43	2	109	43	2
Fourth ward.....	134	52	4	133	53	4	133	53	3	133	53	3	133	53	3	133	53	3
Lincoln.....	311	158	3	311	157	3	311	157	3	311	156	3	311	156	3	311	157	3
Logan.....	108	44	2	107	43	2	108	43	2	108	43	2	108	43	2	108	43	2
Lake Creek.....	117	47	1	117	47	1	117	47	1	117	47	1	117	47	1	117	47	1
Reading.....	174	46	2	172	46	2	172	47	2	172	47	2	172	47	2	172	47	2
Sherman.....	90	44	1	90	44	1	90	44	1	90	44	1	90	44	1	90	44	1
Twin Lakes.....	328	105	19	322	104	20	323	102	19	325	103	19	325	103	19	325	103	19
Union.....	206	70	5	205	70	5	205	70	5	204	69	5	205	70	5	205	70	5
Williams.....	61	56	1	56	56	1	56	56	1	56	56	1	56	56	1	56	56	1
Total.....	2073	1224	67	2061	1221	65	2064	1218	62	2063	1219	60	2064	1219	60	2061	1222	60

† Barker, Peoples', 1; Debs, Social Democrat, 5.

CARROLL COUNTY.

Arcadia.....	100	160	2	98	161	2	98	158	2	100	159	2	100	159	2	98	161	2
Carroll.....	62	146	1	61	148	1	61	147	1	61	148	1	61	148	1	59	150	1
Carroll City—																		
First ward.....	145	88	1	144	88	1	143	88	1	144	88	1	144	88	1	144	88	1
Second ward.....	148	61	1	147	62	1	147	62	1	147	62	1	147	62	1	147	62	1
Third ward.....	36	124	1	35	124	1	35	124	1	35	124	1	35	124	1	35	124	1
Fourth ward.....	25	97	1	25	97	1	25	97	1	25	97	1	25	97	1	25	97	1
Egan.....	61	172	1	63	172	1	63	172	1	64	172	1	63	173	1	64	171	1
Gilgden.....	327	99	9	322	102	8	323	101	8	320	101	11	323	101	8	322	102	8
Grant.....	61	87	1	60	89	1	61	89	1	61	90	1	61	89	1	61	89	1
Jasper.....	109	30	2	108	29	2	109	29	2	109	29	2	109	29	2	109	29	2
Knest.....	11	165	1	11	165	1	11	165	1	11	165	1	11	165	1	11	164	1
Newton.....	151	114	3	149	115	3	149	115	3	149	115	3	149	115	3	149	115	3
Pleasant Valley.....	59	86	1	57	86	1	58	86	1	57	86	1	58	86	1	58	87	1
Richard.....	103	46	1	103	44	1	103	44	1	103	44	1	103	44	1	102	44	1
Roselle.....	11	218	1	11	217	1	11	217	1	11	217	1	11	217	1	11	217	1
Sheridan.....	79	100	3	79	100	3	79	100	3	79	100	3	79	100	3	79	100	3
Union.....	314	107	4	314	108	4	314	108	4	314	108	4	314	108	4	314	108	4
Warren.....	255	255	1	248	257	1	248	258	1	247	259	1	248	258	1	247	258	1

Union	187	139	...	186	140	...	185	140	...	186	140	...	187	140	...	186	140
Victoria	94	80	...	94	81	...	94	81	...	94	81	...	94	81	...	94	81
Washington	84	65	...	82	65	...	82	65	...	82	65	...	82	65	...	82	65
Total	3128	2010	...	403109	2022	...	333107	2026	...	323107	2024	...	343109	2024	...	323107	2024

†Barker, Peoples' 16; Malloney, Socialist Labor, 1; Leonard, United Christian, 4; Debs, Social Democrat, 4.

CEDAR COUNTY.

Cass	55	104	...	53	110	...	52	111	...	52	111	...	53	111	...	53	111
Center	251	142	...	215	144	...	214	144	...	215	144	...	215	144	...	214	144
Dayton	218	133	...	220	130	...	220	130	...	220	130	...	219	130	...	219	130
Fairfield	65	103	...	65	110	...	65	110	...	65	110	...	65	110	...	65	110
Farmington	109	288	...	105	233	...	104	234	...	105	233	...	105	233	...	105	233
Fremont	220	92	...	220	93	...	220	95	...	219	95	...	218	96	...	218	96
Gowar	114	100	...	114	100	...	114	100	...	114	100	...	114	100	...	114	100
Inland	159	125	...	155	128	...	156	127	...	155	128	...	156	127	...	154	129
Iowa	131	70	...	131	70	...	131	70	...	131	70	...	131	70	...	131	70
Linn	57	41	...	54	42	...	54	42	...	54	42	...	54	42	...	54	42
Massillon	108	121	...	108	131	...	108	122	...	108	121	...	108	122	...	107	122
Pioneer	181	170	...	180	170	...	180	170	...	181	168	...	181	168	...	180	170
Red Oak	90	44	...	80	43	...	80	43	...	80	43	...	80	43	...	80	43
Rochester	90	77	...	87	78	...	87	78	...	87	78	...	87	78	...	87	77
Springdale	172	46	...	172	47	...	172	47	...	172	46	...	172	47	...	172	46
Springfield	96	210	...	92	210	...	92	210	...	92	210	...	93	209	...	92	210
Sugar Creek	61	96	...	61	96	...	61	96	...	61	96	...	61	96	...	61	96
Tipton	116	45	...	115	46	...	114	46	...	114	46	...	114	46	...	114	46
First ward	129	52	...	128	56	...	125	57	...	125	56	...	125	56	...	126	56
Second ward	124	97	...	120	101	...	120	101	...	120	101	...	120	101	...	120	102
Third ward	224	28	...	226	233	...	226	233	...	226	233	...	226	233	...	226	233
West Branch	2740	2131	...	882706	2158	...	912702	2161	...	902703	2156	...	942987	2154	...	952698	2158
Total	9740	2131	...	882706	2158	...	912702	2161	...	902703	2156	...	942987	2154	...	952698	2158

† Malloney, Socialist Labor, 1; Debs, Social Democrat, 4.

CERRO GORDO COUNTY.

Bath	81	52	...	81	51	...	81	51	...	81	51	...	81	51	...	81	51
Clear Lake	313	80	...	310	85	...	310	83	...	310	83	...	310	83	...	310	83
Daugherty	57	138	...	57	138	...	57	138	...	57	138	...	57	137	...	57	138

CERRO GORDO COUNTY—Continued.

VOTING PRECINCTS.	PRESIDENT.		SECRETARY OF STATE.		AUDITOR OF STATE.		TREASURER OF STATE.		ATTORNEY-GENERAL.		JUDGE OF SUPREME COURT.		RAILROAD COMMISSIONER.							
	McKinley.	Bryan.	Martin.	Crane.	Pillsbury.	Merriam.	Gibson.	Lockins.	Gilbertson.	Williams.	Ransom.	Mullan.	Harper.	Berguson.	McClain.	Breeland.	Harvey.	Palmer.	Anderson.	Gordon.
Falls.....	127	101	17	124	160	18	124	100	18	124	100	18	124	100	18	124	100	18	124	100
Geneseo.....	181	123	4	181	123	4	181	123	4	181	123	4	181	123	4	181	123	4	181	123
Grant.....	124	12	1	124	12	1	124	12	1	124	12	1	124	12	1	124	12	1	124	12
Grimes.....	179	85	2	179	35	2	179	35	2	179	35	2	179	35	2	179	35	2	179	35
Lake.....	221	50	8	221	49	9	220	49	9	220	49	9	220	49	9	220	49	9	220	49
Lime Creek.....	122	39	7	122	39	7	122	39	7	122	39	7	122	39	7	122	39	7	122	39
Lincoln.....	118	27	2	118	27	2	118	27	2	118	27	2	118	27	2	118	27	2	118	27
Mason.....	93	18	3	93	18	3	93	18	3	93	18	3	93	18	3	93	18	3	93	18
Mason City—																				
First ward.....	474	150	30	475	151	28	476	150	28	476	150	28	476	150	28	476	150	28	476	150
Second ward.....	410	79	12	409	82	12	409	82	12	410	80	12	410	80	12	410	80	12	409	83
Third ward.....	352	226	9	331	226	9	331	226	9	331	226	9	331	226	9	331	226	9	331	225
Mt. Vernon.....	160	30	3	161	59	3	161	29	3	161	29	3	161	29	3	161	29	3	161	29
Owen.....	86	36	2	97	36	2	96	36	2	96	36	2	96	36	2	96	36	2	96	36
Pleasant Valley.....	131	61	9	131	61	9	131	61	9	131	61	9	131	61	9	131	61	9	132	61
Portland.....	106	27	8	107	27	8	107	27	8	107	27	8	107	27	8	107	27	8	107	27
Union.....	79	36	2	78	35	2	78	35	2	78	35	2	78	35	2	78	35	2	78	35
Total.....	3346	1320	132	3339	1322	124	3338	1331	132	3336	1330	132	3337	1319	132	3338	1319	132	3340	1321

+ Barker, Peoples, 1; Malloney, Socialist Labor, 1; Leonard, United Christian, 1; Debs, Social Democrat, 11.

CHEROKEE COUNTY.

Afton.....	127	49	3	125	48	3	125	48	3	126	49	2	126	49	2	126	49	2	126	48
Amherst.....	123	25	2	121	26	3	121	26	3	122	26	3	122	26	3	122	26	3	122	26
Cedar.....	131	53	6	131	52	6	131	51	7	131	51	7	131	51	6	130	52	6	131	53
Cherokee.....	50	48	9	48	49	9	48	48	9	48	49	9	48	49	9	48	49	9	47	49
Cherokee City—																				
First ward.....	205	120	17	197	118	19	199	119	19	200	117	17	198	116	18	198	119	19	198	117

Second ward.....	83	14	193	83	13	193	80	13	191	83	13	189	85	13
Third ward.....	162	56	24	182	49	22	181	49	22	180	50	21	181	51
Diamond.....	95	44	3	94	40	3	94	40	3	94	40	3	95	40
Grand Meadow.....	105	21	8	107	20	7	107	20	7	107	20	7	107	20
Liberty.....	119	45	1	117	45	1	117	45	1	117	45	1	117	45
Marcus.....	209	119	10	207	118	9	205	119	9	205	118	9	204	121
Pitcher.....	206	78	2	203	80	22	204	79	19	203	80	19	201	80
Pilot.....	98	41	13	96	40	16	96	40	16	96	40	16	97	40
Rock.....	46	78	3	47	78	2	47	79	2	47	79	2	47	79
Sheridan.....	156	117	4	156	115	4	156	114	4	156	114	4	156	115
Silver.....	80	81	4	81	80	4	81	80	4	81	80	4	81	80
Spring.....	62	37	2	62	36	2	62	36	2	62	36	2	62	36
Tilden.....	83	35	2	83	33	2	83	33	2	83	33	2	83	33
Willow.....	188	123	6	168	121	6	170	121	6	170	120	6	169	120
Total.....	2432	1253	156	2429	1230	148	2425	1233	157	2436	1237	145	2431	1250

†Barker, Peoples, 10; Malloney, Socialist Labor, 1; Leonard, United Christian, 2.

CHICKASAW COUNTY.

Bradford.....	451	151	3	452	150	2	452	150	2	452	150	2	452	150
Chickasaw.....	224	148	7	223	149	7	223	149	7	223	149	7	223	149
Dayton.....	63	110	1	63	109	1	63	110	1	63	110	1	63	109
Deerfield.....	70	180	1	68	180	1	68	180	1	68	180	1	68	180
Dresden.....	109	104	1	107	105	1	107	105	1	107	105	1	107	105
Fredericksburg.....	209	99	9	208	99	8	208	99	8	208	99	8	208	99
Jacksonville.....	194	156	1	135	155	1	135	154	1	135	155	1	135	155
New Hampton.....	411	381	10	405	383	9	405	383	9	403	383	9	403	384
Richland.....	120	84	5	123	83	5	123	83	5	123	83	5	123	83
Stapleton.....	113	232	1	112	232	1	112	232	1	112	232	1	112	232
Utica.....	87	168	1	87	165	1	87	165	1	86	164	1	87	165
Washington No. 1.....	66	102	1	66	102	1	66	102	1	66	102	1	66	102
Washington No. 2.....	28	148	1	29	147	1	29	147	1	29	147	1	29	147
Total.....	2085	2063	37	2078	2039	33	2078	2059	33	2078	2059	32	2075	2059

† Barker, Peoples, 3; Malloney, Socialist Labor, 2; Leonard, United Christian, 1; Debs, Socialist Labor, 3.

CLAYTON COUNTY—Continued.

VOTING PRECINCTS.	PRESIDENT.		SECRETARY OF STATE.		AUDITOR OF STATE.			TREASURER OF STATE.		ATTORNEY GENERAL.		JUDGE OF SUPREME COURT.		RAILROAD COMMISSIONER.						
	McKinley.	Bryan.	Martin.	Orane.	Pillsbury.	Merriam.	Gibson.	Lockins.	Gilbertson.	Williams.	Ransom.	Mullan.	Harper.	Ferguson.	McCain.	Freeland.	Harvey.	Palmer.	Anderson.	Gordon.
Read.....	45	118	45	117	45	117	45	117	45	117	45	117	45	117	45	117	45	117	45	117
Sperry.....	154	139	154	137	153	138	153	138	153	138	153	138	153	138	153	138	154	138	153	138
Volga.....	130	158	128	153	128	153	128	153	128	153	128	153	128	153	128	153	129	153	128	153
Wagner.....	157	60	156	62	156	62	156	62	156	62	156	62	156	62	156	62	156	62	156	62
Total.....	3366	2884	68	327,2861	71	3322,2892	71	3322,2892	71	3322,2895	71	3316,2897	69	3315,2896	71	3312,2893	70			70

*Barker, Peoples, 3; Malloney, Socialist Labor, 2; Leonard, United Christian, 2; Debs, Social Democrat, 17.

CLINTON COUNTY.

Berlin.....	79	101	79	100	79	100	79	100	79	100	79	100	79	100	79	100	79	100	79	100
Bloomfield.....	204	119	201	118	201	118	201	118	201	118	201	118	201	118	201	118	201	118	201	118
Brookfield.....	112	92	113	92	113	92	113	92	113	92	113	92	113	92	113	92	113	92	113	92
Camanche.....	178	105	176	106	176	106	175	107	175	107	176	106	176	106	176	106	176	106	176	106
Center.....	82	138	80	138	80	138	80	138	80	138	80	138	80	138	80	138	80	138	80	138
Clinton—																				
First ward—																				
First precinct.....	243	171	250	171	251	169	250	170	250	170	250	172	250	172	250	172	250	172	250	172
Second precinct.....	535	369	529	384	526	387	526	387	526	387	526	387	526	387	526	387	526	387	526	387
Third ward.....	383	174	386	181	385	182	387	181	385	182	386	181	385	182	386	181	386	182	385	182
Fourth ward—	316	213	316	213	316	213	316	213	316	213	316	213	316	213	316	213	316	213	316	213
First precinct.....	201	233	197	234	197	233	197	233	197	233	197	235	197	235	199	234	199	234	198	234
Second precinct.....	400	206	403	208	402	207	404	208	404	208	404	208	404	208	404	208	404	208	402	208
Sixth ward—	232	109	229	114	229	113	228	113	228	113	228	113	230	112	230	112	230	112	229	118
First precinct.....	247	148	242	152	242	152	241	151	241	151	240	154	240	154	239	153	239	153	241	153
Second precinct.....	137	82	130	86	130	88	130	88	130	88	129	89	129	89	129	89	129	89	130	88

Seventh ward—	100	127	101	127	100	128	101	127	99	127	5
First precinct.....	138	178	2	184	179	2	134	178	2	133	182
Second precinct.....	121	94	1	121	94	1	121	94	1	121	94
Deep Creek.....	339	356	9	340	362	7	342	361	7	341	362
DeWitt.....	179	41	179	41	179	41	178	42	178	42	...
Eden.....	125	191	1	122	193	1	122	193	1	122	193
Elk River.....	92	85	92	85	92	85	92	85	92	85	...
Hampshire.....	59	124	2	57	126	2	57	125	2	57	126
Liberty.....	69	43	3	68	44	2	68	44	2	68	44
Lincoln.....	195	133	3	195	133	3	196	131	3	196	131
Olive.....	91	149	1	87	151	1	87	151	1	87	151
Orange.....	121	178	3	122	172	3	121	173	3	121	173
Sharon.....	121	178	3	119	180	3	120	180	2	120	180
Springrock.....	45	34	45	36	45	36	45	36	45	36	...
Spring Valley.....	22	138	22	137	22	137	22	137	22	137	...
Washington.....	72	214	72	214	72	214	72	214	72	214	...
Waterford.....	86	114	10	94	115	10	94	115	10	94	115
Welton.....	5344	4648	63	5301	4696	53	5329	4702	55	5292	4705
Total.....	5344	4648	63	5301	4696	53	5329	4702	55	5292	4705

+ Barker, Peoples, 3; Malloney, Socialist Labor, 47; Leonard, United Christian, 6; Debs, Social Democrat, 218.

CRAWFORD COUNTY.

Boyer.....	67	67	3	67	63	3	67	63	3	67	63	3
Charter Oak.....	155	176	9	153	175	8	154	175	7	153	175	8
Denison.....	99	101	7	98	101	7	98	101	7	98	101	7
Denison city—												
First ward.....	149	45	7	146	47	6	146	47	6	147	47	6
Second ward.....	98	93	7	97	94	6	97	94	6	97	94	6
Third ward.....	181	100	3	180	101	3	179	101	3	181	99	3
East Boyer.....	72	77	2	73	76	2	72	76	2	71	76	2
Goodrich.....	62	111	4	59	112	4	59	112	4	59	112	4
Hanover.....	45	119	3	44	119	3	44	119	3	44	119	3
Hays.....	36	106	2	34	105	2	34	105	2	34	105	2
Iowa.....	59	136	2	54	137	2	54	137	2	54	137	2
Jackson.....	42	95	40	96	40	96	40	96	40	96	40	96
Milford.....	115	143	1	115	143	1	115	143	1	115	143	1
Morgan.....	37	118	35	119	35	119	35	119	35	119	35	119
Nishabotny.....	219	139	14	212	135	17	212	135	17	212	135	17
Ottor Creek.....	108	148	7	107	146	7	107	146	7	107	146	7
Paradise.....	75	98	9	75	98	9	75	98	9	75	98	9
Soldier.....	35	112	35	111	35	111	35	111	35	111	35	111

Redfield.....	171	72	6	169	74	6	169	74	6	169	74	6	169	74	6
Spring Valley.....	131	55	3	131	55	3	131	55	3	131	55	3	131	55	3
Sugar Grove.....	196	81	13	196	81	13	196	81	13	196	81	13	196	81	13
Van Meter.....	205	90	1	205	90	1	205	90	1	205	90	1	205	90	1
Washington.....	92	106	4	93	105	4	93	105	4	92	106	5	93	105	4
Waukee.....	150	108	10	150	108	9	150	108	9	150	108	9	150	108	9
Total	1601	1940	172	1585	1948	171	1588	1937	169	1590	1932	171	1591	1942	169

+Barker, Peoples', 6; Malloney, Socialist Labor, 1; Leonard, United Christian, 4; Debs, Social Democrat, 51.

DAVIS COUNTY.

Bloomfield—	86	87	1	86	87	1	86	87	1	86	87	1	86	87	1
First ward.....	106	101	4	103	102	2	103	102	2	103	102	2	103	102	2
Second ward.....	81	109	2	81	109	2	81	109	2	81	109	2	81	109	2
Third ward.....	100	121	1	100	121	1	100	121	1	101	120	1	101	120	1
Cleveland.....	71	53	1	71	52	1	71	52	1	71	52	1	71	52	1
Drakesville.....	82	165	8	82	164	8	82	164	8	82	164	8	82	164	8
Fabus.....	79	113	3	79	113	3	79	113	3	79	113	3	79	113	3
Fox River.....	103	124	3	102	123	3	102	123	3	102	123	3	102	123	3
Grove.....	114	119	1	113	171	1	113	171	1	114	170	1	113	171	1
Lick Creek.....	103	119	2	104	118	2	103	119	2	103	119	2	103	119	2
Marion.....	64	96	1	64	96	1	64	96	1	64	96	1	64	96	1
Perry.....	99	93	1	101	91	1	101	91	1	101	91	1	101	91	1
Prairie.....	48	64	2	47	65	2	47	65	2	47	65	2	47	65	2
Roscoe.....	104	159	2	103	160	2	103	160	2	103	160	2	103	160	2
Salt Creek.....	105	134	2	104	134	2	104	134	2	104	134	2	104	134	2
Soap Creek.....	122	148	7	122	148	7	123	148	7	120	148	7	120	148	7
Union.....	78	121	4	78	122	4	78	122	4	78	122	4	78	122	4
West Grove.....	112	178	2	110	179	2	111	179	2	111	179	2	111	179	2
Wyacondah.....	1636	2155	41	1650	2157	42	1649	2151	43	1648	2156	43	1650	2153	43
Total	1636	2155	41	1650	2157	42	1649	2151	43	1648	2156	43	1650	2153	43

+Barker, Peoples', 19; Debs, Social Democrat, 2

DECATUR COUNTY.

Bloomington.....	97	78	5	97	78	2	97	78	2	97	78	2	97	78	2
Burrell—	79	82	..	78	82	..	78	82	..	78	82	..	78	82	..
Davis City precinct.....	66	64	1	68	64	1	68	64	1	68	64	1	68	64	1
Terre Haute precinct.....	103	106	..	103	106	..	103	106	..	103	106	..	103	106	..
Center.....	147	129	4	145	130	5	145	130	5	145	130	5	145	130	5
Decatur.....	97	78	5	97	78	2	97	78	2	97	78	2	97	78	2

DECATUR COUNTY—Continued.

VOTING PRECINCTS.	PRESIDENT.		SECRETARY OF STATE.		AUDITOR OF STATE.		TREASURER OF STATE.		ATTORNEY-GENERAL.		JUDGE OF SUPREME COURT.		RAILROAD COMMISSIONER.									
	Mckinley.	Bryan.	Woolley.	Martin.	Crane.	Pillsbury.	Merriman.	Gibson.	Lockins.	Gilbertson.	Williams.	Ransom.	Mullan.	Harper.	Ferguson.	McClain.	Freeland.	Harvey.	Palmer.	Anderson.	Gordon.	
Eden.....	124	182	123	132	123	132	3	123	132	4	123	132	3	123	132	3	123	132	123	132	123	132
Fayette.....	236	234	235	231	235	231	2	235	231	2	235	231	2	235	231	2	235	231	235	231	235	231
Franklin.....	192	60	193	59	192	60	2	193	59	2	193	59	2	193	59	2	193	59	193	59	193	59
Garden Grove—																						
Garden Grove precinct.....	175	72	174	72	174	72	5	174	72	5	174	72	5	174	72	5	174	72	174	72	174	72
Leroy precinct.....	69	49	68	50	68	50	4	68	50	4	68	50	4	68	50	4	68	50	68	50	68	50
Grand River.....	89	47	100	47	100	47	1	100	47	1	100	47	1	100	47	1	100	47	100	47	100	47
Hamilton.....	87	93	86	94	86	94	1	86	94	1	86	94	1	86	94	1	86	94	86	94	86	94
High Point.....	96	109	96	108	96	108	4	96	108	4	96	108	4	96	108	4	96	108	96	108	96	108
Leon.....	288	187	288	188	288	188	2	288	188	2	288	187	3	288	187	3	288	188	288	188	288	188
Long Creek.....	172	127	172	127	172	127	4	172	127	4	172	127	4	172	127	4	172	127	172	127	172	127
Morgan.....	84	69	94	68	94	68	1	94	68	1	94	68	1	94	68	1	94	68	94	68	94	68
New Buda.....	92	89	90	88	91	88	1	91	88	1	91	88	1	91	88	1	91	88	91	88	91	88
Richard.....	126	197	126	196	126	196	7	126	197	7	126	197	7	126	197	7	126	196	126	197	126	197
Woodland.....	71	134	71	134	71	134	1	71	133	1	71	134	1	71	134	1	71	134	71	134	71	134
Total.....	2415	2058	42	2407	2054	45	2406	2053	44	2405	2055	46	2407	2055	45	2406	2054	44	2403	2056	44	2403

+ Barker, Peoples', 16; Leonard, United Christian, 2; Debs, Social Democrat, 6.

DELAWARE COUNTY.

Adams.....	114	112	113	112	113	111	113	111	113	112	113	112	113	112	113	112	113	112	113	112	113	112
Bramer.....	18	166	18	166	18	166	1	18	166	1	18	166	1	18	166	1	18	166	18	166	18	166
Coffin's Grove.....	153	100	149	101	149	101	1	149	101	1	149	101	1	149	101	1	149	101	149	101	149	101
Colony.....	114	143	115	142	114	143	1	114	143	1	114	143	1	114	143	1	114	142	114	143	114	143
Delaware precinct.....	110	27	110	27	110	27	1	110	27	1	110	27	1	110	27	1	110	27	110	27	110	27
Delaware township.....	118	49	118	50	118	50	2	118	50	2	118	49	2	118	49	2	118	49	118	49	118	49
Delhi.....	175	95	173	96	173	96	3	174	95	3	174	95	3	174	95	3	174	95	174	95	174	95
Earlville.....	173	74	172	74	171	74	4	171	74	4	171	74	4	171	74	4	171	74	171	74	171	74

Elk.....	242	53	242	55	242	58	242	53	242	53	242	58	242	58
Hazel Green.....	97	81	97	81	98	80	98	81	98	81	97	81	97	81
Honey Creek.....	197	46	9	198	43	9	198	43	9	198	43	9	197	43
Hopkinson.....	218	52	8	218	48	9	221	48	7	217	50	8	217	50
Manchester—														
First ward.....	147	67	8	145	68	8	148	66	8	146	68	8	147	67
Second ward.....	273	55	8	274	55	2	271	58	2	273	55	2	273	55
Third ward.....	131	39	7	130	38	5	128	36	4	130	38	4	130	38
Milo.....	110	37	1	110	37	1	110	37	1	110	37	1	110	37
North Fork.....	62	97	1	62	97	1	62	97	1	62	97	1	62	97
Prairie.....	85	71	4	84	71	2	84	73	2	85	72	2	84	73
Richland.....	121	89	1	122	89	1	122	89	1	122	89	1	121	89
Sard Spring.....	54	61	1	53	63	1	49	66	1	54	62	1	53	63
Union.....	91	55	1	92	55	1	92	55	1	92	55	1	92	55
Total.....	2905	1570	54	2793	1566	50	2787	1574	46	2797	1564	47	2798	1564

†Barker, Peoples' 2; Malloney, Socialist Labor, 2; Leonard, United Christian, 1; Debs, Social Democrat, 17.

DES MOINES COUNTY.

Augusta.....	55	65	54	64	54	64	54	64	54	64	54	64	54	64
Benton.....	89	142	8	143	88	143	88	143	86	142	85	145	85	142
Burlington township—														
Fifth precinct.....	37	58	36	58	36	58	36	58	36	58	36	58	36	58
Sixth precinct.....	80	44	38	45	28	45	28	45	28	45	28	45	28	45
Burlington—														
First ward—														
First precinct.....	76	123	73	125	72	127	72	127	72	127	72	125	72	127
Second precinct.....	181	363	2	174	363	2	172	370	2	173	369	2	173	369
Second ward—														
First precinct.....	331	230	1	313	242	1	311	241	1	313	241	1	311	243
Second precinct.....	103	237	1	100	237	1	99	239	1	99	236	2	99	236
Third ward—														
First precinct.....	247	186	1	249	196	1	249	195	1	247	198	1	249	194
Second precinct.....	179	197	2	174	196	2	175	196	2	174	197	2	174	199
Fourth ward—														
First precinct.....	120	166	3	118	168	3	117	170	3	116	170	3	116	171
Second precinct.....	260	150	4	255	154	4	255	154	4	254	155	4	257	152
Fifth ward—														
First precinct.....	183	182	2	174	188	2	174	188	2	173	189	2	172	192
Second precinct.....	190	77	3	190	76	3	191	75	3	189	77	3	190	76

DES MOINES COUNTY—Continued.

VOTING PRECINCTS.	PRESIDENT.		SECRETARY OF STATE.		AUDITOR OF STATE.		TREASURER OF STATE.		ATTORNEY-GENERAL.		JUDGE OF SUPREME COURT.		RAILROAD COMMISSIONER.							
	McKinley.	Bryan.	Martin.	Grane.	Pillsbury.	Merriman.	Gibson.	Lockins.	Gilbertson.	Williams.	Ransom.	Mullan.	Harper.	Ferguson.	McClain.	Freeland.	Harvey.	Palmer.	Anderson.	Gordon.
Sixth ward—																				
First precinct.....	219	164	5	212	173	6	212	169	6	211	169	6	207	174	9	213	183	9	214	167
Second precinct.....	190	122	3	189	125	3	188	126	3	189	125	3	184	123	3	187	126	3	185	127
Seventh ward—																				
First precinct.....	175	189	4	169	199	4	167	201	4	187	199	5	168	200	4	167	198	4	168	199
Second precinct.....	214	148	1	213	151	1	212	151	1	212	151	1	209	155	1	211	182	1	211	182
Danville.....	150	107	25	148	108	25	148	107	25	147	111	25	147	111	25	148	108	25	148	109
Flint River.....	293	281	2	276	239	2	276	239	2	277	228	2	277	229	2	277	239	2	275	232
Franklin.....	122	137	2	121	137	2	121	137	2	121	137	2	122	135	2	121	138	2	121	138
Huron.....	148	53	2	144	53	3	144	53	3	144	53	3	144	52	3	144	53	3	144	52
Jackson.....	23	38	2	21	40	2	21	40	2	21	40	2	21	40	2	21	40	2	21	40
Pleasant Grove.....	113	112	1	113	112	1	112	114	1	113	113	1	113	113	1	112	113	1	114	113
Union.....	172	112	5	170	118	4	171	117	4	171	117	4	170	119	4	171	117	4	171	117
Washington.....	98	130	4	94	139	5	95	130	5	9	129	5	95	140	5	96	130	5	95	128
Yellow Springs.....	327	105	1	328	104	1	326	103	1	326	103	1	331	99	1	327	100	1	325	101
Total.....	4815	3909	73	4222	3940	72	4213	3944	72	4209	3937	74	4202	3952	79	4215	3931	74	4212	3938

r Barker, Peoples', 10; Malloney, Socialist Labor, 11; Leonard, United Christian, 2; Debs, Social Democrat, 188.

DICKINSON COUNTY.

Center Grove.....	350	95	9	347	95	8	348	94	8	349	94	8	348	94	8	348	94	8	348	94
Diamond Lake.....	51	14	9	51	13	9	51	13	9	51	13	9	51	13	9	51	13	9	51	13
Excelsior.....	51	16	9	51	15	9	50	16	9	50	16	9	50	16	9	50	16	9	50	16
Lakeville.....	50	9	4	50	9	4	50	9	4	50	9	4	50	9	4	50	9	4	50	9
Lloyd.....	107	49	8	107	49	6	107	49	6	107	49	6	107	49	6	107	49	6	107	49
Milford.....	125	57	6	121	55	5	127	55	5	127	55	5	127	55	5	127	55	5	127	55

Okoboji.....	144	39	2	144	39	2	145	39	1	145	39	1	145	39	1	145	39	1
Richard.....	73	26	1	73	27	1	72	27	1	72	27	1	72	27	1	72	27	1
Silver Lake.....	167	43	3	166	42	3	167	41	3	166	42	3	166	42	3	166	42	3
Spirit Lake.....	74	26	1	73	26	1	74	26	1	73	26	1	73	26	1	73	26	1
Superior.....	92	25	1	91	24	1	92	24	1	91	25	1	92	24	1	91	25	1
Westport.....	68	46	1	67	45	1	68	46	1	67	45	1	68	46	1	67	45	1
Total.....	1352	445	43	1354	442	39	1353	443	38	1351	443	38	1351	443	38	1351	444	38

+ Barker, Peoples, 2; Debs, Social Democrat, 6.

DUBUQUE COUNTY.

Cascade.....	62	147	2	81	198	3	81	198	3	81	198	3	81	198	3	81	198	3
Center.....	95	127	1	93	125	1	91	125	1	91	126	1	91	125	1	91	125	1
Concord.....	69	151	1	68	149	1	68	148	1	68	149	1	68	149	1	68	149	1
Dodge.....	89	135	1	87	133	1	88	136	1	88	136	1	88	136	1	88	136	1
Dubuque.....	179	183	3	173	177	2	172	178	2	172	178	2	172	178	2	171	179	2
Iowa.....	39	123	1	38	125	1	38	125	1	39	124	1	38	125	1	38	125	1
Jefferson.....	163	181	1	157	182	1	157	182	1	157	182	1	157	182	1	157	182	1
Dubuque—																		
First ward—																		
First precinct.....	140	411	2	139	408	2	139	408	2	139	408	2	139	408	2	139	408	2
Second precinct.....	137	346	2	132	344	2	131	343	2	132	342	2	132	342	2	132	343	2
Second ward—																		
First precinct.....	136	231	1	131	239	1	132	237	1	131	240	1	131	240	1	131	239	1
Second precinct.....	357	342	5	354	348	7	351	342	7	352	347	7	354	346	7	351	347	7
Third ward—																		
First precinct.....	195	284	1	190	292	1	189	291	1	191	290	1	192	290	1	190	290	1
Second precinct.....	205	267	1	204	254	1	205	253	1	204	254	1	201	255	1	203	255	1
Third precinct.....	219	342	1	217	337	1	216	336	1	215	338	1	217	336	1	218	335	1
Fourth ward—																		
First precinct.....	396	226	4	397	233	3	395	233	3	398	232	3	397	234	3	397	231	3
Second precinct.....	212	132	2	204	129	2	206	128	2	205	131	2	206	127	2	204	129	2
Third precinct.....	213	182	1	212	225	1	212	225	1	212	225	1	212	225	1	212	225	1
Fifth ward—																		
First precinct.....	237	269	2	236	265	2	237	265	2	236	266	2	237	265	2	236	265	2
Second precinct.....	191	314	1	197	406	1	197	402	1	196	401	1	195	401	1	196	402	1
Third precinct.....	327	239	1	354	305	1	353	306	1	351	307	1	352	309	1	353	305	1
Fourth precinct.....	211	245	1	205	243	1	205	243	1	207	244	1	207	244	1	204	246	1
Liberty.....	19	167	1	19	166	1	19	166	1	19	166	1	19	167	1	18	167	1
Mosaiclem.....	46	103	2	45	102	2	44	103	2	44	103	2	44	103	2	44	104	2

DUBUQUE COUNTY—Continued.

VOTING PRECINCT.	PRESIDENT.		SECRETARY OF STATE.		AUDITOR OF STATE.		TREASURER OF STATE.		ATTORNEY-GENERAL.		JUDGE OF SUPREME COURT.			RAILROAD COMMISSIONER.							
	McKinley.	Bryan.	Martin.	Crane.	Pillsbury.	Merram.	Gibson.	Lockins.	Gilbertson.	Williams.	Ransom.	Mullan.	Harper.	Ferguson.	McClain.	Freeland.	Harvey.	Palmer.	Anderson.	Gordon.	
New Wine—	100	290	1	97	281	1	97	280	1	97	280	1	97	280	1	97	279	1	98	279	1
Dyersville precinct.....	16	160	1	15	152	1	14	152	1	14	152	1	14	152	1	14	152	1	14	152	1
New Vienna precinct.....	112	109	1	111	108	1	111	108	1	111	108	1	111	108	1	111	108	1	111	108	1
Peru.....	16	217	1	16	215	1	16	216	1	16	215	1	16	215	1	16	215	1	16	215	1
Prairie Creek.....	106	144	2	99	140	2	99	140	2	99	140	2	99	140	2	99	140	2	99	140	2
Table Mound.....	116	79	17	116	79	17	116	79	17	116	79	17	116	79	17	116	79	17	116	79	17
Taylor—	188	118	1	139	115	1	139	115	1	139	115	1	139	115	1	139	115	1	139	115	1
Epworth precinct.....	56	147	1	51	146	1	51	146	1	51	146	1	51	146	1	51	146	1	51	146	1
Farley precinct.....	56	124	2	54	123	2	54	125	2	54	125	2	54	125	2	54	125	2	54	125	2
Vernon.....	83	155	1	82	184	1	82	183	1	82	182	1	82	183	1	82	183	1	82	183	1
Washington.....																					
Whitewater.....																					
Total.....	4752	6655	78	4814	6812	56	4811	6813	57	4805	6828	58	4808	6828	56	4807	6825	58	4814	6823	57

†Barker, Peoples', 1; Malloney, Socialist Labor, 17; Leonard, United Christian, 8; Debs, Social Democrat, 75.

EMMET COUNTY.

Armstrong Grove.....	210	116	8	209	115	8	207	117	8	208	115	8	208	116	8	208	116	8	208	115	8
Center.....	93	17	6	93	17	6	93	17	6	92	18	6	92	18	6	92	18	6	92	18	6
Denmark.....	88	53	1	92	51	1	92	51	1	92	51	1	92	51	1	92	51	1	91	52	1
Emmet.....	71	14	3	71	14	3	71	14	3	71	14	3	71	14	3	71	14	3	70	14	3
Estherville—																					
First ward.....	189	84	8	188	84	8	188	84	8	188	85	8	188	85	8	188	85	8	188	85	8
Second ward.....	144	48	11	140	50	12	140	50	12	140	50	12	140	50	12	140	50	12	140	50	12
Third ward.....	188	58	12	186	54	12	186	54	12	186	54	12	186	54	12	186	54	12	186	54	12
Estherville.....	86	27	5	85	26	4	85	27	4	85	27	4	85	27	4	85	27	4	85	27	4
Ellsworth.....	74	29	6	72	27	6	72	27	6	72	27	6	72	27	6	72	27	6	71	28	6

High Lake.....	131	32	1	130	31	1	130	32	1	130	31	1	130	32	1	130	31	1	130	32	1	130	31	1	130	32	1
Iowa Lake.....	41	24	2	41	23	2	40	24	2	40	23	2	40	24	2	40	23	2	40	24	2	40	23	2	40	24	2
Jack Creek.....	77	3	2	77	30	2	77	31	2	77	30	2	77	31	2	77	30	2	77	31	2	77	30	2	77	31	2
Lincoln.....	65	24	2	66	24	2	66	24	2	66	24	2	66	24	2	66	24	2	66	24	2	66	24	2	66	24	2
Swan Lake.....	78	23	4	78	23	4	78	23	4	78	23	4	78	23	4	78	23	4	78	23	4	78	23	4	78	23	4
Twelve Mile Lake.....	77	22	2	77	22	2	77	22	2	77	22	2	77	22	2	77	22	2	77	22	2	77	22	2	77	22	2
Total.....	1618	597	71	1604	594	71	1604	594	71	1604	594	71	1604	594	71	1604	593	71	1602	597	71	1602	593	71	1602	597	71

*Barker, Peoples', 2; Malloney, Socialist Labor, 1; Leonard, United Christian, 1; Debs, Social Democrat, 4.

FAYETTE COUNTY.

Auburn.....	129	135	1	129	164	1	129	164	1	128	164	1	128	164	1	128	164	1	128	164	1	120	164	1	120	164	1
Banks.....	95	49	1	90	51	1	90	50	1	90	50	1	90	50	1	90	50	1	90	50	1	89	50	1	89	50	1
Bechel.....	91	63	1	90	64	1	90	64	1	90	65	1	90	65	1	90	65	1	90	65	1	90	65	1	90	65	1
Center.....	156	70	2	153	69	2	153	69	2	153	69	2	153	69	2	153	69	2	153	69	2	153	69	2	153	69	2
Clermont.....	157	146	2	155	147	2	155	147	2	155	147	2	155	147	2	155	147	2	155	147	2	155	147	2	155	147	2
Dover.....	224	33	6	223	37	5	224	36	5	224	36	5	223	37	5	223	37	5	223	37	5	223	37	5	223	37	5
Eden.....	224	125	1	224	125	1	224	125	1	224	125	1	224	125	1	224	125	1	224	125	1	224	125	1	224	125	1
Fairfield.....	229	207	11	230	203	11	230	202	11	230	201	11	229	202	11	229	202	11	229	202	11	231	201	11	230	203	11
Fayette.....	114	130	4	112	129	4	111	130	4	111	131	4	112	130	4	112	129	4	111	131	4	112	129	4	111	131	4
Fremont.....	195	87	7	192	89	6	192	89	6	191	90	7	191	90	7	191	90	7	191	90	7	191	90	7	192	89	7
Harlan.....	134	148	2	133	147	2	132	147	2	133	147	2	132	148	2	132	148	2	133	147	2	133	147	2	132	148	2
Ilwaco.....	104	83	3	102	82	3	102	82	3	102	82	3	102	82	3	102	82	3	102	82	3	102	82	3	102	82	3
Jefferson.....	150	94	8	149	94	8	148	95	8	147	95	8	148	95	8	148	95	8	148	95	8	148	95	8	149	95	8
Oelwein—	110	76	7	111	76	7	111	76	7	110	76	7	112	75	7	112	75	7	112	75	7	112	75	7	112	75	7
First ward.....	137	150	6	136	152	6	135	151	6	137	151	6	136	151	6	137	151	6	137	151	6	137	151	6	137	151	6
Second ward.....	129	118	3	127	118	3	127	117	3	127	116	3	127	116	3	127	117	3	127	117	3	127	117	3	127	117	3
Third ward.....	98	111	3	97	109	3	97	109	3	97	109	3	97	109	3	97	109	3	97	109	3	97	109	3	97	109	3
Fourth ward.....	177	163	2	177	163	2	176	163	2	176	163	2	177	163	2	177	163	2	177	163	2	177	163	2	177	163	2
Oran.....	104	58	4	104	58	4	104	58	4	104	58	4	104	58	4	104	58	4	104	58	4	104	58	4	104	58	4
Pleasant Valley.....	90	64	3	89	66	2	88	66	2	88	66	2	88	66	2	88	66	2	88	66	2	88	66	2	88	66	2
Punnam.....	116	68	4	116	68	4	116	68	4	116	68	4	116	68	4	116	68	4	116	68	4	116	68	4	116	68	4
Scott.....	115	61	3	116	60	3	116	60	3	116	60	3	116	60	3	116	60	3	116	60	3	116	60	3	116	60	3
Smithfield.....	138	80	1	137	79	1	137	79	1	137	79	1	137	79	1	137	79	1	137	79	1	137	79	1	137	79	1
Union.....	150	94	8	149	94	8	148	95	8	147	95	8	148	95	8	148	95	8	148	95	8	148	95	8	149	95	8
Westfield.....	110	76	7	111	76	7	111	76	7	110	76	7	112	75	7	112	75	7	112	75	7	112	75	7	112	75	7

FAYETTE COUNTY—Continued.

VOTING PRECINCTS.		†PRIEST- DENT.	SECRE- TARY OF STATE.	AUDITOR OF STATE.	TREAS- URER OF STATE.	ATTORNEY- GENERAL.	JUDGE OF SUPREME COURT.	RAILROAD COMMISS- SIONER.
West Union—								
First ward.....	104	51	101	53	101	53	103	52
Second ward.....	114	46	7	113	49	7	114	46
Third ward.....	105	46	5	105	46	5	105	46
Windsor.....	240	88	1	240	86	1	241	86
Total.....	5934	2708	117	5953	2707	109	5952	2709

†Barker, Peoples' 8; Malloney, Socialist Labor, 3; Debs, Social Democrat, 18.

FLOYD COUNTY.

Cedar.....	89	33	87	34	87	34	87	34	87	34
Charles City—										
First ward.....	117	54	1	117	54	1	117	54	1	117
Second ward.....	196	69	7	196	71	5	196	71	5	196
Third ward.....	185	91	4	183	90	4	183	90	4	183
Fourth ward.....	178	120	5	178	120	5	177	120	5	177
Floyd.....	198	85	1	198	85	1	198	85	1	198
Niles.....	95	92	1	94	91	1	94	91	1	94
Pleasant Grove.....	107	39	3	107	39	3	107	39	3	107
Riverton.....	176	49	3	176	47	3	176	47	3	176
Rock Grove.....	268	127	17	263	127	17	263	127	17	263
Rockford.....	333	123	1	329	124	1	329	124	1	329
Rudd.....	138	108	5	137	102	4	138	102	4	137
Scott.....	88	59	5	88	59	5	88	59	5	88
St. Charles.....	225	130	8	223	130	8	223	130	8	223
Ulster.....	151	45	1	151	45	1	151	45	1	151

Union.....	274	96	4	272	97	4	273	96	4	273	96	4	272	96	4	273	96	4
Total.....	2843	1293	57	283	1293	54	2831	1262	54	2831	1262	56	2831	1291	54	2831	1293	54

† Barker, Peoples', 12; Leonard, United Christian 1; Debs Social Democrat, 1.

FRANKLIN COUNTY.

Ollinton.....	150	29	2	150	29	2	150	29	2	151	28	2	150	28	2	150	29	2
East Dows.....	64	21	1	64	21	1	64	21	1	64	21	1	64	21	1	64	21	1
Geneva.....	189	15	4	188	15	5	188	15	5	188	15	5	188	15	5	188	15	5
Grant.....	64	70	1	65	70	1	65	70	1	65	70	1	65	70	1	65	70	1
Hamilton.....	90	31	1	98	32	1	98	32	1	98	32	1	98	32	1	97	33	1
Hampton—																		
First ward.....	99	30	1	98	30	1	98	30	1	98	30	1	97	31	1	98	30	1
Second ward.....	133	23	3	133	23	3	133	23	3	133	23	3	133	23	3	133	23	3
Third ward.....	152	29	3	151	29	2	151	29	2	151	29	2	151	29	2	151	29	2
Fourth ward.....	125	43	3	125	43	3	125	43	3	125	43	3	123	43	3	125	43	3
Ingham.....	137	31	3	137	31	3	137	31	3	137	31	3	137	31	3	137	31	3
Lee.....	119	15	1	119	15	1	119	15	1	119	15	1	119	15	1	119	15	1
Marion.....	129	72	1	127	73	1	127	73	1	127	73	1	127	73	1	127	73	1
Morgan.....	87	39	1	86	39	1	86	39	1	86	39	1	86	39	1	86	39	1
Mott.....	103	38	1	103	38	1	103	38	1	103	38	1	103	38	1	103	38	1
Oakland.....	157	31	1	157	31	1	157	31	1	157	31	1	157	31	1	157	31	1
Oscole.....	83	68	1	83	68	1	83	68	1	83	68	1	83	68	1	83	68	1
Reeve.....	145	8	2	147	7	1	147	7	1	147	7	1	147	7	1	147	7	1
Richland.....	118	10	1	118	10	1	118	10	1	118	10	1	118	10	1	118	10	1
Ross.....	125	33	2	123	33	4	123	33	4	123	33	4	123	33	4	123	33	4
Scott.....	89	52	3	89	52	3	89	52	3	89	52	3	89	52	3	89	52	3
West Fork.....	115	30	1	115	30	1	115	30	1	115	30	1	115	30	1	115	30	1
Wisner.....	55	30	1	55	30	1	55	30	1	55	30	1	55	30	1	55	30	1
Total.....	2537	749	25	2531	749	30	2531	749	30	2532	749	30	2530	750	30	2529	750	30

† Barker, Peoples', 1; Malloney, Socialist Labor, 1; Leonard, United Christian, 1; Debs, Social Democrat, 2.

FREMONT COUNTY.

Benton—																		
First precinct.....	107	98	4	106	97	1	106	97	1	108	97	1	106	97	1	106	97	1
Second precinct.....	21	16	1	21	16	1	21	16	1	21	16	1	21	16	1	21	16	1
Fisher.....	219	112	11	220	112	10	220	112	10	220	112	9	220	112	9	220	112	10
Franklin—																		
First precinct.....	87	63	2	86	63	2	86	63	2	86	64	2	86	64	2	86	64	2

FREMONT COUNTY—Continued.

VOTING PRECINCTS.	PRESIDENT.		SECRETARY OF STATE.		AUDITOR OF STATE.		TREASURER OF STATE.		ATTORNEY GENERAL.		JUDGE OF SUPREME COURT.		RAILROAD COMMISSIONER.							
	McKinley.	Bryan.	Martin.	Grane.	Pillsbury.	Merriam.	Gibson.	Lockins.	Gilbertson.	Williams.	Ransom.	Mullan.	Harper.	Ferguson.	McClain.	Freeland.	Harvey.	Palmer.	Anderson.	Gordon.
Second precinct.....	69	70	69	70	69	70	69	70	69	70	69	70	69	70	69	70	69	70	69	70
Third precinct.....	88	73	37	73	37	73	37	73	37	73	37	73	37	73	37	73	37	73	37	73
Fourth precinct.....	77	84	8	85	8	85	8	85	8	85	8	85	8	85	8	85	8	85	8	85
Green.....	110	119	2	119	2	119	2	119	2	119	2	119	2	119	2	119	2	119	2	119
Locust Grove.....	99	56	2	99	57	99	57	99	57	99	57	99	57	99	57	99	57	99	57	99
Madison—																				
First precinct.....	42	81	42	81	42	81	42	81	42	81	42	81	42	81	42	81	42	81	42	81
Second precinct.....	50	56	3	56	3	56	3	56	3	56	3	56	3	56	3	56	3	56	3	56
Monroe.....	121	146	3	121	146	3	121	146	3	121	146	3	121	146	3	121	146	3	121	146
Prairie.....	62	80	2	81	78	2	81	78	2	81	78	2	81	78	2	81	78	2	81	78
Riverton.....	140	166	5	140	165	5	140	165	5	140	165	5	140	165	5	140	165	5	140	165
Ross.....	107	69	10	108	69	10	108	69	10	108	69	10	108	69	10	108	69	10	108	69
Riverside.....	153	124	1	151	124	2	151	124	2	151	124	2	151	124	2	151	124	2	151	124
Scott—																				
First precinct.....	83	145	3	84	145	2	84	145	2	84	145	2	84	145	2	84	145	2	84	145
Second precinct.....	44	105	1	43	106	1	43	106	1	43	106	1	43	106	1	43	106	1	43	106
Sidney.....	354	561	3	355	500	6	357	499	6	357	499	6	357	499	6	357	499	6	357	499
Washington.....	116	179	2	116	178	2	116	178	2	116	178	2	116	178	2	116	178	2	116	178
Walnut.....	71	56	2	70	56	2	70	56	2	70	56	2	70	56	2	70	56	2	70	56
Total.....	2170	2399	73	2166	2398	63	2167	2397	62	2167	2397	62	2167	2397	62	2167	2397	62	2166	2397

+ Barker, Peoples; 9; Malloney, Socialist Labor; 1; Leonard, United Christian; 3; Debs, Social Democrat; 2.

Thompson	191	150	21	190	151	3	191	130	3	190	151	3	190	151	1	191	151	2	191	151	2	191	151	2
Union	69	45	69	45	69	45	69	45	69	45	69	45	69	45	69	45	69	45	69	45	69	45	69	45
Valley	273	209	20	276	208	18	274	210	18	275	209	18	275	209	18	276	208	18	274	208	18	274	208	18
Victory	132	87	131	87	131	87	131	87	131	87	131	87	131	87	131	87	131	87	131	87	131	87	131	87
Total	2806	1824	74	2825	2102	1828	2712	2102	1828	2712	2102	1828	2712	2102	1828	2712	2102	1828	2712	2102	1828	2712	2102	1828

+ Barker, Peoples', 3; Malloney, Socialist Labor, 1; Debs, Social Democrat, 5.

HAMILTON COUNTY.

Blairsburg	163	36	5	163	36	5	163	36	5	163	36	5	163	36	5	163	36	5	163	36	5	163	36	5
Cass	108	44	3	107	44	3	107	44	3	107	44	3	107	44	3	107	44	3	107	44	3	107	44	3
Clear Lake	212	43	3	212	43	3	212	43	3	212	43	3	212	43	3	212	43	3	212	43	3	212	43	3
Ellsworth	179	24	1	179	24	1	179	24	1	179	24	1	179	24	1	179	24	1	179	24	1	179	24	1
Freedom	105	47	1	104	47	1	104	47	1	104	47	1	104	47	1	104	47	1	104	47	1	104	47	1
Fremont	88	54	1	88	53	1	88	53	1	88	53	1	88	53	1	88	53	1	88	53	1	88	53	1
Hamilton	108	57	1	108	57	1	108	57	1	108	57	1	108	57	1	108	57	1	108	57	1	108	57	1
Independence	110	54	1	110	55	1	109	55	1	109	55	1	109	55	1	109	55	1	109	55	1	109	55	1
Liberty	116	27	1	116	27	1	115	28	1	115	28	1	115	28	1	115	28	1	115	28	1	115	28	1
Lincoln	227	32	1	225	32	1	225	32	1	225	32	1	225	32	1	225	32	1	225	32	1	225	32	1
Lyon	244	98	10	244	98	10	244	98	10	244	98	10	244	98	10	244	98	10	244	98	10	244	98	10
Marion	288	91	3	269	90	2	268	90	2	268	91	2	268	91	2	268	91	2	268	91	2	268	91	2
Rose Grove	98	21	1	97	20	1	96	21	1	96	21	1	97	20	1	97	20	1	97	20	1	96	21	1
Scott	176	5	1	174	7	1	174	7	1	174	7	1	174	7	1	174	7	1	174	7	1	174	7	1
Webster	112	93	3	112	92	3	111	92	3	111	93	3	111	93	3	111	93	3	111	93	3	111	93	3
Webster City—																								
First ward	146	71	4	146	71	4	146	71	4	146	71	4	146	71	4	146	71	4	146	71	4	146	71	4
Second ward	161	69	1	161	68	1	159	68	1	159	68	1	159	68	1	159	68	1	159	68	1	159	68	1
Third ward	205	52	6	204	53	6	204	53	6	202	53	6	204	53	6	204	53	6	204	53	6	205	52	6
Fourth ward	222	92	1	222	93	1	222	93	1	222	93	1	222	93	1	222	93	1	222	93	1	222	93	1
Fifth ward	54	30	3	56	30	1	55	30	1	55	30	1	55	30	1	55	30	1	55	30	1	55	30	1
Williams	157	92	1	156	92	1	156	91	1	155	92	1	155	92	1	155	92	1	155	92	1	155	92	1
Total	3259	1132	43	3254	1131	43	3244	1135	43	3244	1135	43	3244	1135	43	3248	1133	43	3243	1136	43	3243	1136	43

+ Barker, Peoples', 6; Malloney, Socialist Labor, 1; Leonard, United Christian, 1; Debs, Social Democrat, 10.

HARRISON COUNTY—Continued.

VOTING PRECINCTS.	PRESIDENT.		SECRETARY OF STATE.		AUDITOR OF STATE.		TREASURER OF STATE.		ATTORNEY GENERAL.		JUDGE OF SUPREME COURT.		RAILROAD COMMISSIONER.								
	McKinley.	Bryan.	Woolley.	Martin.	Crane.	Pillsbury.	Merriman.	Gibson.	Lockins.	Gilbertson.	Williams.	Ransom.	Mullan.	Harper.	Ferguson.	McClain.	Freeland.	Harvey.	Palmer.	Anderson.	Gordon.
Missouri Valley—	171	115	7	168	118	8	168	118	169	118	8	170	117	7	168	118	8	168	118	8	8
First ward.....	183	92	8	134	92	6	134	92	134	92	6	131	92	6	134	92	6	134	92	6	6
Second ward.....	200	177	12	199	177	12	199	176	12	199	12	198	177	12	199	177	12	198	177	12	12
Third ward.....	142	110	1	140	110	1	140	110	1	139	111	1	140	110	1	140	110	1	139	111	1
Morgan.....	46	101	5	46	101	5	46	101	5	46	101	5	46	101	5	46	101	5	46	101	5
Ragan.....	118	153	4	118	154	1	118	153	1	118	154	5	117	155	1	117	155	1	117	155	1
St. John.....	132	125	..	129	127	..	129	127	1	129	127	1	129	127	1	129	127	1	129	127	1
Taylor.....	101	104	2	101	106	2	101	105	2	101	105	2	101	105	2	101	105	2	100	107	1
Union.....	134	164	1	134	164	1	134	164	1	134	164	1	134	164	1	134	164	1	134	164	1
Washington.....	3303	2837	106	3231	2837	105	3279	2837	102	3279	2838	106	3231	2840	104	3283	2839	98	3278	2841	103
Total.....																					

+ Barker, Peoples' 8; Debs, Social Democrat, 38.

HENRY COUNTY.

Baltimore.....	77	150	7	73	151	7	73	151	71	73	151	7	73	151	7	73	151	7	73	151	7
Canaan.....	139	118	6	136	120	6	136	120	5	136	121	5	135	122	5	135	121	6	135	122	5
Center.....	159	133	3	156	130	5	157	129	5	156	130	5	156	130	5	156	130	5	157	129	5
Hillsboro.....	102	84	2	100	84	4	101	84	3	101	84	3	100	84	4	100	84	4	101	84	3
Jackson.....	102	84	6	103	82	5	103	82	5	103	82	5	102	83	5	102	83	5	102	83	5
Jefferson.....	163	208	6	162	206	6	162	207	6	162	207	6	162	207	6	162	207	6	162	207	6
Marion.....	120	93	2	120	94	2	120	94	2	120	94	2	120	93	2	120	93	2	120	94	2
Mt. Pleasant—																					
First ward.....	287	104	4	284	105	5	283	105	4	283	105	4	283	103	4	283	105	4	283	105	4
Second ward.....	182	71	2	185	71	1	185	71	1	185	71	1	186	70	1	186	70	1	185	71	1
Third ward.....	109	87	2	108	84	2	107	84	2	108	84	2	108	84	2	108	84	2	108	85	2
Fourth ward.....	103	75	4	102	75	4	102	75	4	101	73	4	102	75	4	102	75	4	102	75	4

New London	285	250	11	233	249	12	233	249	12	233	249	12	233	249	12	234	250	11	234	250	10
Rome	57	73	2	56	71	1	55	72	1	56	72	1	56	72	1	55	71	1	55	71	1
Salem	216	213	24	213	69	22	213	69	22	213	70	22	213	70	22	213	70	22	213	70	22
Scott	264	129	17	280	132	17	280	131	16	250	132	15	280	131	15	280	132	15	280	131	15
Tippecanoe	112	68	12	113	67	12	113	67	12	113	67	12	113	67	12	113	67	12	113	68	12
Trenton	180	114	4	130	111	4	130	110	4	130	110	4	130	110	4	130	110	4	130	110	4
Wayne	217	50	10	216	49	11	216	50	11	215	50	11	215	50	10	214	51	10	215	50	10
Total	2794	1910	125	2770	1907	128	2770	1893	122	2768	1904	131	2767	1901	121	2767	1905	121	2770	1907	118

† Barker, Peoples', 6; Malloney, Socialist Labor, 3; Leonard, United Christian, 2; Deb, Social Democrat, 9.

HOWARD COUNTY.

Albion	108	37	4	107	36	4	107	36	4	107	36	4	107	36	4	108	36	4	107	36	4
Aton—																					
First precinct	84	184	8	82	184	9	82	184	9	82	184	9	82	184	9	82	184	9	82	184	9
Second precinct	29	40	1	29	40	1	29	40	1	29	40	1	29	40	1	29	40	1	29	40	1
Chester	128	48	11	128	48	11	128	48	11	127	49	11	129	48	11	128	48	11	128	48	11
Oresco—																					
First ward	106	91	7	106	91	7	106	91	7	106	91	7	106	91	7	106	91	7	106	91	7
Second ward	164	89	4	162	89	4	162	89	4	164	87	4	163	88	4	164	87	4	163	88	4
Third ward	181	73	3	180	73	3	180	73	3	180	73	3	180	73	3	180	73	3	180	73	3
Forest City	280	43	17	248	43	18	246	43	18	247	43	18	246	43	18	246	43	18	246	43	18
Howard—																					
First precinct	124	138	6	122	138	6	122	138	6	122	138	6	122	137	6	122	138	6	121	138	6
Second precinct	39	42	3	39	42	3	39	42	3	39	42	3	39	42	3	39	42	3	39	41	3
Howard Center	86	51	4	86	51	4	86	51	4	86	51	4	86	51	4	86	51	4	86	51	4
Jamestown	159	82	5	158	81	6	158	81	6	158	81	6	158	81	6	158	81	6	158	81	6
New Oregon	86	196	8	86	196	8	86	196	8	86	196	8	86	196	8	86	196	8	86	196	8
Oak Dale	96	23	9	96	24	9	96	24	9	96	24	9	96	24	9	96	24	9	96	24	9
Paris	108	137	108	137	108	137	108	137	108	137	108	137	108	137	108	137	108	137	108	137	9
Saratoga	95	64	4	95	64	4	94	64	4	95	64	4	95	64	4	95	64	4	95	64	4
Vernon Springs	103	76	2	103	76	2	103	76	2	103	76	2	103	76	2	103	76	2	103	76	2
Total	1914	1420	85	1936	1417	88	1933	1418	88	1935	1417	88	1935	1416	88	1936	1416	88	1932	1416	88

† Barker, Peoples', 1; Debs, Social Democrat, 3.

HUMBOLDT COUNTY.

VOTING PRECINCTS.	†PRESIDENT.		SECRETARY OF STATE.		AUDITOR OF STATE.		TREASURER OF STATE.		ATTORNEY GENERAL.		JUDGE OF SUPREME COURT.		RAILROAD COMMISSIONER.								
	McKinley.	Bryan.	Woolley.	Martin.	Crane.	Pillsbury.	Merrill.	Gibson.	Lookins.	Gilbertson.	Williams.	Hansom.	Harper.	Mullan.	Peterson.	McClain.	Freeland.	Harvey.	Palmer.	Anderson.	Gordon.
Avery.....	134	41	2	134	41	2	134	41	2	134	41	2	134	41	2	134	41	2	134	41	2
Beaver.....	102	15	1	102	15	1	102	15	1	102	15	1	102	15	1	102	15	1	102	15	1
Corinth.....	139	7	2	138	8	2	138	8	2	138	8	2	138	8	2	138	8	2	138	8	2
Dakota City.....	76	24	1	76	24	1	76	24	1	76	24	1	76	24	1	76	24	1	76	24	1
Delana.....	166	61	1	165	60	1	165	60	1	165	60	1	165	60	1	165	60	1	165	60	1
Gilmore City.....	88	25	2	87	25	2	87	25	2	87	25	2	87	25	2	87	25	2	87	25	2
Grove.....	107	42	1	107	42	1	107	42	1	107	42	1	107	42	1	107	42	1	107	42	1
Humboldt.....	167	124	5	163	123	5	163	123	5	164	123	5	164	123	5	164	123	5	164	123	5
Lake.....	132	15	1	132	15	1	132	15	1	132	15	1	132	15	1	132	15	1	132	15	1
Laverne.....	61	23	1	61	23	1	61	23	1	61	23	1	61	23	1	61	23	1	61	23	1
Norway.....	195	12	1	195	12	1	195	12	1	195	12	1	195	12	1	195	12	1	195	12	1
Renwick.....	128	19	4	127	19	4	127	19	4	127	19	4	127	19	4	127	19	4	127	19	4
Rutland.....	125	66	6	123	67	6	123	67	6	123	67	6	123	67	6	123	67	6	123	67	6
Springvale.....	334	54	1	334	52	1	334	52	1	334	52	1	334	52	1	334	52	1	334	52	1
Waconata.....	146	28	1	145	28	1	145	28	1	146	28	1	146	28	1	146	28	1	146	28	1
Weaver.....	113	41	3	112	41	3	112	41	3	112	41	3	112	41	3	112	41	3	112	41	3
Total.....	2218	597	23	2202	596	29	2193	591	30	2202	595	30	2203	594	29	2203	597	29	2203	597	29

† Barker, Peoples, 1; Leonard, United Christian, 3.

IDA COUNTY.

Battle.....	102	58	1	102	58	1	102	58	1	101	59	1	102	58	1	102	58	1	102	58	1
Blaine.....	133	50	2	131	50	2	130	50	2	131	50	2	131	50	2	131	50	2	131	50	2
Corwin.....	423	234	8	417	237	7	417	237	7	417	237	7	417	237	7	417	237	7	416	237	7
Douglas.....	74	77	1	73	77	1	73	77	1	73	77	1	73	77	1	73	77	1	73	77	1
Galva.....	139	122	2	136	123	1	137	122	1	137	122	1	137	122	1	138	12	1	137	122	1

Garfield.....	82	83	84	85	86	87	88	89	90	91	92	93	94	95	96	97	98	99	100	
Grant.....	43	99	42	99	43	99	42	99	43	99	42	99	43	99	42	99	43	99	42	
Briggs.....	121	241	3	119	242	3	119	242	3	119	241	3	119	243	4	117	243	4	117	
Haves.....	119	72	7	119	72	7	119	72	7	119	72	7	119	72	7	119	72	7	119	
Logan.....	66	79	2	66	79	2	66	79	2	66	79	2	66	79	2	66	79	2	66	
Maple.....	189	133	8	183	133	7	183	133	8	183	133	7	183	133	7	183	133	7	183	
Silver Creek.....	108	56	5	107	56	6	107	56	5	107	56	6	107	56	5	107	56	6	107	
Total.....	1599	1304	40	158	310	37	1580	1310	36	1581	307	36	1576	1311	26	1590	1309	37	1578	1310

† Barker, Peoples', 2; Debs, Social Democrat, 4.

IOWA COUNTY.

Amasa.....	18	21	18	21	18	21	18	21	18	21	18	21	18	21	18	21	18	21	18	21
Cona.....	35	24	1	35	24	1	35	24	1	35	24	1	35	24	1	35	24	1	35	24
Dayton.....	114	82	1	115	81	2	116	80	2	116	80	2	115	81	2	116	80	2	116	80
English—																				
First precinct.....	105	82	2	102	84	102	84	102	84	102	84	102	84	102	84	102	84	102	84	102
Second precinct.....	162	110	5	179	112	5	179	112	5	179	112	5	179	112	5	179	112	5	179	111
Fillmore.....	127	218	1	125	215	2	125	215	2	125	215	2	125	215	2	125	215	2	125	215
Green.....	111	124	2	108	126	2	108	126	2	108	126	2	108	126	2	108	126	2	108	126
Hartford—																				
First precinct.....	127	35	5	125	36	5	125	35	5	125	35	5	125	35	5	125	35	5	125	35
Second precinct.....	98	140	17	98	141	15	98	141	15	98	141	15	98	141	15	98	141	15	98	141
Hilton.....	108	62	7	107	63	6	109	63	6	109	63	6	109	63	6	109	63	6	109	63
Honey Creek.....	120	117	3	121	117	3	120	117	3	120	117	3	120	117	3	120	117	3	120	117
Iowa.....	92	77	3	90	76	3	90	76	3	90	76	3	90	76	3	90	76	3	90	77
Lencox.....	28	70	1	27	71	1	27	71	1	27	71	1	27	71	1	27	71	1	27	71
Lincoln.....	68	94	6	67	95	6	67	95	6	67	95	6	67	95	6	67	95	6	67	95
Marengo—																				
First ward.....	138	57	4	132	62	4	132	62	4	132	62	4	132	62	4	132	62	4	132	62
Second ward.....	110	56	109	55	109	55	109	55	109	55	109	55	109	55	109	55	109	55	109	55
Third ward.....	78	70	73	71	73	71	73	71	73	71	73	71	73	71	73	71	73	71	73	71
Pilot.....	91	88	2	89	91	1	89	91	1	89	91	1	89	91	1	89	91	1	89	91
Sumner.....	95	83	3	95	84	1	95	84	1	95	84	1	95	84	1	95	84	1	95	84
Troy.....	265	125	19	262	134	17	279	136	17	279	135	17	279	136	17	279	135	17	279	135
Washington.....	47	77	1	46	77	1	47	77	1	47	77	1	47	77	1	47	77	1	47	77
York.....	65	106	2	66	106	2	66	106	2	66	106	2	66	106	2	66	106	2	66	106
Total.....	2535	1963	91	2522	2098	81	2523	2096	82	2522	2096	82	2522	2097	82	2522	2096	81	2522	2096

† Barker, Peoples', 9; Leonard, United Christian, 1; Debs, Social Democrat, 12.

JACKSON COUNTY.

VOTING PRECINCTS.

	PRESIDENT.		SECRETARY OF STATE.		AUDITOR OF STATE.		TREASURER OF STATE.		ATTORNEY GENERAL.		JUDGE OF SUPREME COURT.		RAILROAD COMMISSIONER.							
	McKinley.	Bryan.	Martin.	Crane.	Merland.	Gibson.	Lockins.	Gilbertson.	Williams.	Ransom.	Mullan.	Harper.	Ferguson.	McClain.	Freeland.	Harvey.	Palmer.	Anderson.	Gordon.	
Bellevue.....	269	362	288	363	266	364	2	267	363	2	266	364	2	265	365	2	265	365	1	
Brandon.....	123	121	123	120	123	120	1	123	120	1	123	120	1	123	120	1	123	120	1	
Rutler.....	65	127	62	127	62	127	1	62	127	1	62	127	1	62	127	1	62	127	1	
Fairfield.....	47	122	46	123	46	123	4	47	122	4	47	122	4	46	123	4	47	122	4	
Farmers Creek.....	139	162	138	150	138	150	4	138	150	4	138	150	4	138	150	4	138	150	4	
Iowa No. 1.....	93	29	91	31	91	31	1	91	31	1	91	31	1	91	31	1	91	31	1	
Iowa No. 2.....	105	39	105	39	105	39	10	105	39	10	105	39	10	105	39	10	105	39	10	
Jackson.....	66	119	64	120	64	120	2	64	120	2	64	120	2	64	120	2	64	120	2	
Maquoketa.....	88	132	88	131	88	130	2	88	130	2	88	130	2	88	130	2	88	131	2	
Maquoketa city—																				
First ward.....	189	125	189	124	189	123	2	189	123	2	189	123	2	189	123	2	189	123	2	
Second ward.....	143	104	143	102	143	102	1	143	102	1	143	102	1	143	102	1	143	102	1	
Third ward.....	108	81	104	62	104	62	3	104	62	3	104	62	3	104	62	3	104	62	3	
Fourth ward.....	174	91	175	90	176	91	5	176	90	5	176	90	5	176	90	5	174	90	5	
Monmouth.....	266	126	265	126	265	126	6	265	126	6	265	126	6	265	126	6	265	126	6	
Otter Creek.....	50	143	43	141	43	144	1	43	144	1	43	144	1	43	144	1	43	143	1	
Perry.....	218	80	218	80	216	81	1	216	80	1	216	80	1	216	80	1	214	81	1	
Prairie Springs.....	55	114	55	114	55	114	1	55	114	1	55	114	1	55	114	1	55	114	1	
Richard.....	55	131	55	134	55	134	2	55	134	2	55	134	2	55	134	2	55	134	2	
South Fork.....	180	118	189	118	189	118	2	189	118	2	189	118	2	189	118	2	189	118	2	
Tete des Morts.....	62	119	61	118	61	118	1	61	118	1	61	118	1	61	118	1	61	118	1	
Union.....	199	125	199	125	199	125	2	199	125	2	199	125	2	199	125	2	199	125	2	
Van Buren.....	178	181	179	178	179	179	2	179	179	2	179	179	2	179	179	2	177	180	2	
Washington.....	81	120	79	120	79	120	1	79	120	1	79	120	1	79	120	1	79	120	1	
Total.....	2964	2554	30	2937	2938	31	2936	2340	31	2940	2837	32	2936	2838	31	2936	2838	32	2931	2840

† Barker, Peoples', 2; Debs, Social Democrat, 1.

JEFFERSON COUNTY—Continued.

VOTING PRECINCTS.	PRESIDENT.		SECRETARY OF STATE.		AUDITOR OF STATE.			TREASURER OF STATE.		ATTORNEY-GENERAL.		JUDGE OF SUPREME COURT.			RAILROAD COMMISSIONER.						
	McKinley.	Bryan.	Woolley.	Martin.	Grane.	Pillsbury.	Merrill.	Gibson.	Lookins.	Gilbertson.	Williams.	Ransom.	Mullan.	Harper.	Ferguson.	McCain.	Freeland.	Harvey.	Palmer.	Anderson.	Gordon.
Fairfield.....	144	96	2	143	94	3	143	94	3	143	95	3	142	93	3	143	95	3	143	95	3
Fairfield City—																					
First ward.....	139	55	2	138	54	2	139	54	3	138	54	3	139	54	3	139	54	3	139	54	3
Second ward.....	182	128	9	180	130	9	179	130	6	179	130	9	179	130	9	179	130	9	179	130	9
Third ward.....	251	88	17	244	91	18	245	90	18	245	90	18	244	90	18	245	90	18	246	81	18
Fourth ward.....	144	84	5	138	85	6	139	86	5	138	85	5	138	86	4	140	85	5	138	84	5
Liberty.....	178	89	7	176	88	7	176	88	7	176	88	7	177	88	7	176	88	7	176	88	7
Lockridge.....	214	82	3	210	84	5	210	84	5	210	84	5	210	84	5	210	84	5	208	84	5
Packwood.....	118	70	3	117	70	4	117	70	3	117	70	3	117	70	3	117	70	3	117	70	3
Penn.....	174	70	30	171	106	30	171	106	30	171	106	30	171	106	30	171	106	30	171	106	30
Round Prairie.....	138	66	9	139	66	8	139	66	8	139	66	8	139	66	8	139	66	8	139	66	8
Walnut.....	60	145	5	60	144	5	60	144	5	60	144	5	60	144	5	60	144	5	60	144	5
Total.....	2482	1611	116	2452	1615	127	2453	1615	123	2453	1616	126	2449	1617	127	2453	1615	127	2451	1616	127

† Barker, Peoples', 3; Malloney, Socialist Labor, 1; Leonard, United Christian, 1; Debs, Social Democrat, 9.

JOHNSON COUNTY.

Big Grove.....	81	207	2	81	207	2	79	204	2	79	204	2	79	204	2	80	207	2	79	208	2
Cedar.....	62	120	1	61	121	1	61	120	1	60	121	1	60	120	1	61	120	1	60	121	1
Clear Creek.....	40	70	1	40	70	1	40	69	1	39	69	1	39	70	1	40	70	1	39	69	1
East Lucas.....	64	85	1	63	86	1	63	86	1	63	86	1	62	86	1	64	86	1	62	86	1
Fremont.....	213	192	5	211	193	4	211	194	4	211	193	4	211	194	4	211	194	3	212	194	4
Graham.....	105	97	4	104	97	4	105	97	4	104	97	4	104	97	4	107	95	3	106	97	3
Hardin.....	73	104	1	73	104	1	73	104	1	73	104	1	73	104	1	73	103	1	73	103	1

JONES COUNTY—Continued.

VOTING PRECINCTS.	PRESIDENT.		SECRETARY OF STATE.		AUDITOR OF STATE.		TREASURER OF STATE.		ATTORNEY-GENERAL.		JUDGE OF SUPREME COURT.		RAILROAD COMMISSIONER.								
	McKinley.	Bryan.	Woolley.	Martin.	Orane.	Pillsbury.	Merriam.	Gibson.	Lockers.	Gilbertson.	Williams.	Ransom.	Mullan.	Harper.	Ferguson.	McClain.	Freeland.	Harvey.	Palmer.	Anderson.	Gordon.
Monticello—	123	43	4	124	43	4	124	43	4	124	43	4	124	43	4	124	43	4	124	43	4
First ward	121	73	1	120	73	1	121	72	1	120	73	1	120	73	1	120	73	1	120	73	1
Second ward	90	59	1	91	59	2	91	59	1	90	60	2	90	60	1	90	60	1	89	61	1
Third ward	128	282	2	129	282	2	129	282	2	129	282	2	129	282	2	129	282	2	130	281	2
Oxford	64	102	1	65	101	1	66	101	1	65	101	1	65	101	1	65	101	1	65	101	1
Richard	289	117	9	286	118	8	286	119	8	286	119	8	285	119	8	286	119	8	285	119	8
Rome	143	42	3	143	42	3	143	42	3	143	42	3	143	42	3	143	42	3	143	42	3
Scotch Grove	97	35	2	93	38	3	93	38	2	93	38	2	93	38	2	93	38	2	93	38	2
South Madison	58	37	..	52	38	..	52	38	..	52	38	..	52	38	..	52	38	..	52	38	..
Stone City	12	136	3	11	136	3	11	136	3	11	136	3	11	136	3	11	136	3	11	136	3
Washington	131	97	1	129	98	1	129	98	2	129	98	1	129	98	1	129	98	1	129	98	1
Wayne	282	123	15	278	123	15	278	123	15	278	123	15	278	123	15	279	122	15	278	123	15
Wyoming
Total	3021	2052	72	3003	2070	70	3004	2071	69	3000	2073	71	3000	2072	70	3003	2072	68	3000	2074	70

KEOKUK COUNTY.

Adams	135	90	10	134	90	8	134	91	8	134	91	8	134	91	8	134	91	8	134	91	8
Benton	285	213	11	283	213	11	285	214	11	283	213	11	283	214	11	283	214	11	283	214	11
Clear Creek	78	119	..	77	118	..	77	118	..	77	118	..	77	118	..	77	118	..	77	118	..
English River	211	118	2	211	116	2	210	116	2	211	116	2	203	117	2	210	117	2	210	117	2
German	138	161	2	128	160	3	128	161	2	128	161	2	128	161	2	128	161	2	128	161	2
Jackson	171	149	..	169	150	1	168	151	1	169	151	1	169	151	1	169	151	1	169	151	1
Lafayette, east	232	120	16	231	120	16	232	120	15	233	119	15	232	121	15	232	120	15	232	121	15
Lafayette, west	43	120	..	44	119	..	43	120	..	43	120	..	43	120	..	43	120	..	43	120	..
Lancaster, east	60	93	..	58	94	..	58	93	..	59	93	..	59	93	..	59	93	..	59	93	..
Lancaster, west	53	119	1	55	116	1	53	116	1	55	116	1	55	116	1	55	116	1	55	116	1

Fifth ward	366	215	2	363	217	2	368	217	2	363	217	2	363	217
Sixth ward	428	455	7	429	455	6	429	455	6	429	455	6	429	455
Jackson (outside)	207	189	1	208	187	1	208	187	1	207	187	2	207	187
Jefferson	52	152	2	53	150	2	53	150	2	53	150	2	53	150
Madison														
First ward	162	99	3	164	97	3	164	97	3	164	97	3	164	97
Second ward	133	162	4	132	167	3	123	166	3	123	166	3	121	166
Third ward	173	258	2	168	261	2	168	261	2	168	261	2	168	261
Fourth ward	158	354	3	153	355	3	153	355	3	153	355	3	153	355
Fifth ward, east precinct	73	166	2	73	166	2	72	166	2	73	166	2	73	166
Fifth ward, west precinct	169	180	3	163	177	3	167	177	3	167	177	3	166	173
Marion	43	190	1	44	189	1	44	189	1	44	189	1	44	189
Montrose	267	186	5	268	185	5	268	184	5	268	183	5	268	184
Pleasant Ridge	66	128	1	64	128	1	64	128	1	64	128	1	64	128
Van Buren	119	90	1	117	92	1	117	92	1	117	92	1	117	92
Washington	96	156	4	96	156	4	96	156	4	96	156	4	96	156
West Point	80	308	3	80	304	3	81	302	2	81	302	2	80	303
Totals	4486	5182	77	4448	5210	72	4443	5215	69	4449	5203	72	4441	5206

†Barker, Peoples' 8; Malloney, Socialist Labor, 3; Leonard, United Christian, 3; Debs, Social Democrat, 19.

LINN COUNTY.

Bertram	70	139	2	68	149	2	69	139	2	69	139	2	69	139
Boulder	138	110	1	137	111	1	136	111	1	136	112	1	136	112
Buffalo	70	45	1	69	45	1	69	45	1	69	45	1	69	45
Cedar Rapids														
First ward	326	248	1	324	245	1	322	251	1	322	247	1	320	247
Second ward	601	215	11	599	219	10	609	219	9	600	223	9	603	218
Third ward	411	349	14	410	349	13	408	351	13	408	348	13	409	349
Fourth ward	502	265	17	505	268	14	506	268	14	502	269	14	505	266
Fifth ward	425	185	16	423	187	16	428	185	16	426	188	16	425	188
Sixth ward	495	452	12	486	456	11	487	455	11	485	454	11	483	456
Seventh ward	195	365	8	192	368	8	190	368	8	191	367	8	192	367
Eighth ward	342	293	9	342	293	9	340	296	9	341	292	9	341	293
Central City	249	73	11	249	73	10	249	73	10	249	73	10	249	73
Ollerton	127	98	4	127	98	4	127	98	4	127	98	4	127	98
College	82	125	4	82	125	4	81	126	4	81	126	4	82	126
Fairfax	113	154	2	111	156	2	111	155	2	111	155	2	111	155
Fayette	103	71	1	101	72	1	101	72	1	101	72	1	101	72
Grant	183	131	3	183	131	3	182	132	3	183	131	3	183	131
Jackson	257	79	4	257	79	4	253	84	4	258	80	4	256	80
Kenwood Park	49	15	4	49	15	4	49	15	4	49	15	4	49	15

LINN COUNTY—Continued.

	†PRES- DEP.		SECRE- TARY OF STATE.		AUDITOR OF STATE.		TREAS- URER OF STATE.		ATTORNEY- GENERAL.		JUDGE OF SUPREME COURT.		RAILROAD COMMISS- SIONER.					
	McKinley.	Bryan.	Martin.	Crane.	Merriam.	Gibson.	Lockins.	Gilbertson.	Williams.	Ransom.	Mullan.	Harper.	Ferguson.	McClain.	Freeland.	Hayey.	Palmer.	Anderson.
Liboa.....	140	84	139	85	139	85	139	85	139	85	139	85	139	85	139	85	139	85
Linn.....	253	64	251	66	251	66	251	66	251	66	251	66	251	66	251	66	251	66
Marion—																		
First ward.....	163	90	160	92	162	89	162	89	161	89	161	89	161	89	161	89	162	89
Second ward.....	185	64	185	64	184	65	184	65	184	65	184	65	184	65	185	64	185	64
Third ward.....	135	81	135	81	135	80	135	80	135	80	135	80	135	80	135	80	136	80
Fourth ward.....	164	85	163	85	163	86	165	84	164	85	165	84	165	84	165	84	165	84
Marion township.....	296	125	296	126	295	126	295	126	295	126	295	126	295	126	295	126	295	126
May's Island.....	141	82	121	82	121	82	121	82	121	82	121	82	121	82	121	82	121	82
Monroe.....	141	101	140	102	139	103	139	103	139	100	138	100	138	100	140	101	138	100
Mt. Vernon.....	362	124	361	125	361	123	361	124	361	123	361	125	361	123	360	125	361	124
Otter Creek.....	131	110	131	110	130	110	129	111	129	110	129	110	129	110	129	110	129	111
Putnam.....	45	144	45	144	45	144	45	144	45	144	45	144	45	144	45	144	45	144
Spring Grove.....	188	45	189	45	189	45	189	45	189	45	189	45	189	45	189	45	189	45
Springville.....	256	86	256	88	257	87	257	87	256	88	256	88	256	87	257	88	257	88
Viola.....	94	81	94	81	94	81	94	81	94	81	94	81	94	81	94	81	94	81
Washington.....	213	225	214	224	215	224	215	224	214	224	214	224	214	224	214	224	214	224
Waubek.....	85	61	85	61	86	61	86	61	86	61	86	61	86	61	86	61	86	61
Total.....	7730	5014	7731	5043	7718	5043	7708	5040	7700	5040	7712	5030	7712	5030	7712	5030	7700	5029

† Barker, Peoples', 6; Malloney, Socialist Labor, 7; Leonard, United Christian, 6; Debs, Social Democrat, 87.

LOUISA COUNTY.

Columbus City.....	250	77	11	248	76	13	250	76	11	251	76	11	251	77	11	252	76	11
Columbus Junction.....	200	128	5	199	126	5	199	126	5	199	126	5	199	126	5	200	126	5
Concord.....	100	93	2	94	94	2	98	94	2	98	93	2	98	94	2	98	94	2
Otter.....	68	17	2	66	18	2	66	18	2	66	18	2	66	17	2	66	18	2

Elliot.....	131	112	6	131	111	6	131	111	6	131	111	6	131	111	6	131	111	6	131	111	6	131	111	6	
Elm Grove.....	94	18	1	93	17	1	93	17	1	93	17	1	93	17	1	93	17	1	93	17	1	93	17	1	
Grandview.....	176	38	8	171	38	10	175	39	8	175	38	1	175	38	1	175	38	1	175	38	1	175	38	1	
Hopewell.....	85	19	1	85	19	1	85	19	1	85	19	1	85	19	1	85	19	1	85	19	1	85	19	1	
Jefferson.....	59	66	3	59	65	3	59	65	3	59	65	3	59	65	3	59	65	3	59	65	3	59	65	3	
Letts.....	101	65	3	102	64	3	102	64	3	102	64	3	102	64	3	102	64	3	102	64	3	102	64	3	
Marshall.....	98	49	3	98	49	3	98	49	3	98	49	3	98	49	3	98	49	3	98	49	3	98	49	3	
Morning Sun.....	240	118	23	240	119	23	240	119	23	240	119	23	240	119	23	240	119	23	240	119	23	240	119	23	
Oakland.....	61	66	1	60	66	1	60	66	1	60	66	1	60	66	1	60	66	1	60	66	1	60	66	1	
Port Louisa.....	74	22	2	79	22	2	79	22	2	79	22	2	79	22	2	79	22	2	79	22	2	79	22	2	
Union.....	64	64	1	64	64	1	64	64	1	64	64	1	64	64	1	64	64	1	64	64	1	64	64	1	
Wapello.....	401	230	10	400	218	10	399	21	10	400	218	10	400	218	10	400	218	10	400	218	10	400	218	10	
Total.....	2185	1172	82	2173	1168	86	2179	1167	82	2180	1165	82	2181	1167	81	2188	1164	81							81

† Barker, Peoples', 1; Leonard, United Christian, 1; Debs, Social Democrat, 11.

LUCAS COUNTY.

Benton.....	50	67	9	51	65	7	51	65	7	51	65	7	51	65	7	51	65	7	51	65	7	51	65	7
Cedar.....	111	48	7	111	48	7	111	48	7	111	48	7	111	48	7	111	48	7	111	48	7	111	48	7
Charlton—																								
First ward.....	207	122	20	216	121	22	205	122	21	205	123	21	203	124	21	203	124	21	203	124	21	203	124	21
Second ward.....	172	109	15	168	109	11	167	110	14	168	109	15	168	109	15	169	108	16	168	110	16	168	110	16
Third ward.....	192	76	9	192	76	9	192	76	9	192	76	9	192	76	9	192	76	9	192	76	9	192	76	9
English	130	68	4	129	68	4	129	68	4	130	68	4	130	68	4	130	68	4	130	68	4	130	68	4
Jackson—																								
East precinct.....	194	190	5	192	188	5	191	190	5	191	190	5	191	188	5	193	187	5	188	189	5	188	189	5
West precinct.....	131	135	7	130	136	7	130	142	7	129	136	7	129	136	7	129	136	7	129	137	7	129	137	7
Liberty.....	121	90	3	122	89	2	122	89	2	122	88	2	122	88	2	122	88	2	122	88	2	122	88	2
Lincoln.....	122	55	6	120	56	7	120	56	7	120	56	7	121	56	7	121	56	7	121	56	7	121	56	7
Otter Creek.....	87	89	5	86	89	5	86	89	5	86	89	5	86	89	5	86	89	5	86	89	5	86	89	5
Pleasant.....	137	93	13	136	93	13	137	93	13	137	93	13	137	93	13	137	93	13	137	93	13	137	93	13
Union.....	131	96	5	133	96	4	131	94	4	131	95	4	130	97	4	130	97	4	132	94	4	132	94	4
Warren.....	105	43	7	105	44	5	105	44	5	105	44	6	105	44	6	105	44	6	105	44	6	105	44	6
Washington.....	207	142	7	208	142	7	207	142	7	207	142	7	207	142	7	207	142	7	207	142	7	207	142	7
Whitebreast.....	98	65	3	99	65	3	99	65	3	99	65	3	99	65	3	99	65	3	99	65	3	99	65	3
Total.....	2225	1498	127	2217	1485	119	2212	1490	121	2214	1485	121	2218	1487	122	2218	1487	122	2218	1487	122	2218	1487	123

† Barker, Peoples', 1; Malloney, Socialist Labor, 1; Leonard, United Christian, 1; Debs, Social Democrat, 21.

LYON COUNTY.

VOTING PRECINCTS.	PRESIDENT.		SECRETARY OF STATE.			AUDITOR OF STATE.			TREASURER OF STATE.		ATTORNEY-GENERAL.			JUDGE OF SUPREME COURT.		RAILROAD COMMISSIONER.					
	McKinley.	Bryan.	Woolley.	Martin.	Crane.	Pillsbury.	Merriman.	Gibson.	Lockins.	Gilbertson.	Williams.	Ransom.	Mullan.	Harper.	Ferguson.	McClain.	Freeland.	Harvey.	Palmer.	Anderson.	Gordon.
Allison	14	56	2	16	56	2	16	55	2	16	55	2	16	55	2	16	55	2	16	55	2
Centennial	77	15	1	77	14	1	77	14	1	77	14	1	77	13	1	77	13	1	77	14	1
Cleveland	43	75	1	43	74	1	43	74	1	43	74	1	43	74	1	43	73	1	43	74	1
Dale	59	49	1	59	49	1	59	49	1	59	49	1	59	49	1	59	49	1	59	49	1
Doon—																					
No. 1.	102	82	1	101	81	1	101	81	1	101	81	1	101	81	1	101	81	1	101	81	1
No. 2.	56	88	1	57	86	1	57	86	1	57	86	1	57	86	1	57	86	1	57	86	1
Elgin.	76	37	8	75	36	8	75	35	8	75	35	8	75	35	8	75	35	8	75	35	8
Garfield	79	52	1	78	52	1	78	52	1	78	52	1	78	52	1	78	52	1	78	52	1
Grant	48	68	1	47	67	1	47	67	1	47	67	1	47	67	1	47	67	1	47	67	1
Larchwood—																					
No. 1.	92	77	5	91	77	5	91	77	5	91	77	5	90	77	5	90	77	5	90	77	5
No. 2.	48	42	1	49	41	1	49	41	1	49	41	1	49	41	1	49	41	1	48	42	1
Liberal	67	55	1	65	57	1	65	57	1	65	57	1	65	57	1	65	57	1	65	57	1
Logan	68	47	1	67	47	1	67	47	1	67	47	1	67	47	1	67	47	1	67	47	1
Lyon	88	27	1	88	27	1	88	27	1	88	27	1	88	27	1	88	27	1	88	27	1
Midland	35	43	2	35	42	2	35	42	2	35	42	2	35	42	2	35	42	2	35	42	2
Riverside	54	47	1	54	46	1	54	46	1	54	46	1	54	46	1	54	46	1	54	46	1
Rockland	178	68	13	177	68	14	177	68	14	178	68	13	177	68	14	177	68	14	178	67	13
Rock.	311	199	14	312	199	14	312	199	14	312	199	14	312	199	14	312	199	14	312	199	14
Sioux	58	54	1	58	54	1	58	54	1	58	54	1	58	54	1	58	54	1	58	54	1
Wheeler	115	109	1	115	106	1	115	108	1	114	109	1	114	109	1	114	109	1	114	109	1
Total	1666	1399	50	1662	1280	50	1663	1278	50	1661	1281	48	1661	1278	50	1660	1278	50	1660	1270	49

+Malloney, Socialist Labor, 3; Debs, Social Democrat, 27.

MADISON COUNTY.

Center—	239	166	7	243	165	7	240	166	7	239	165	7	240	166	7	241	165
First ward.....	225	157	6	229	153	5	229	153	5	229	153	5	229	153	5	223	153
Second ward.....	115	105	1	114	105	...	114	105	...	114	105	...	115	105	...	113	106
Orawford.....	115	107	7	114	106	6	114	105	6	114	105	6	114	105	6	113	105
Douglas.....	206	62	10	203	62	10	206	62	10	206	62	10	206	62	10	204	62
Earlham.....	134	119	4	134	117	4	134	117	4	134	117	4	134	117	4	134	117
Grand River.....	108	76	5	108	75	5	108	75	5	108	75	5	108	75	5	108	75
Jackson.....	145	85	3	139	88	3	141	88	3	141	88	3	141	88	3	140	87
Jefferson.....	48	103	...	48	103	...	48	103	...	48	103	...	48	103	...	48	103
Lee.....	103	81	1	100	81	1	103	81	1	103	81	1	103	81	1	103	81
Lincaln.....	57	50	...	57	49	...	57	49	...	57	49	...	57	49	...	57	48
Madison.....	108	90	5	105	90	4	103	90	4	103	90	4	105	90	4	105	90
Monroe.....	168	60	4	167	60	5	167	60	5	167	60	5	168	60	5	165	60
Ohio.....	116	83	2	114	84	2	113	85	2	113	85	2	113	85	2	112	85
Penn.....	121	104	4	119	100	5	119	101	5	119	101	5	119	100	5	120	99
Scott.....	223	145	9	220	147	9	220	147	9	220	147	9	220	147	9	220	147
South.....	123	66	3	121	65	3	121	65	3	121	65	3	121	65	3	121	65
Union.....	129	152	4	124	153	3	128	155	3	128	155	3	128	155	3	127	155
Walnut.....	103	96	2	107	95	2	108	95	2	107	95	2	107	95	2	107	96
Webster.....
Totals.....	2590	1907	76	2572	1900	76	2573	1901	74	2572	1901	75	2572	1901	73	2574	1899

+Barker, Peoples, 71; Malloney, Socialist Labor, 1; Leonard, United Christian, 1; Debs, Social Democrat, 9.

MAHASKA COUNTY.

Adams.....	94	91	21	94	91	2	93	92	2	94	91	2	94	91	2	94	91
Black Oak.....	74	120	1	74	119	2	74	119	2	74	119	2	74	119	2	74	119
Cedar.....	185	178	8	185	177	8	185	178	8	185	177	9	185	178	9	185	178
Des Moines—
East.....	252	150	2	214	147	1	254	147	1	254	147	1	254	147	1	253	147
West.....	29	71	3	29	71	3	29	71	3	29	71	3	29	71	3	29	71
Garfield—
East.....	168	255	14	168	253	14	169	253	14	169	254	14	169	253	14	169	253
West.....	189	80	1	188	81	...	188	81	...	188	81	...	187	82	...	188	81
Harrison—
East.....	252	252	9	250	249	8	249	249	8	249	249	8	249	249	8	249	249
West.....	178	86	...	177	86	...	177	86	...	177	86	...	177	86	...	177	86
Jefferson.....	135	105	5	132	108	5	132	105	5	132	108	5	131	108	5	132	108
Madison.....	148	68	1	147	69	1	147	69	1	147	69	1	147	69	1	147	69

MAHASKA COUNTY--Continued.

VOTING PRECINCTS.	PRESIDENT.		SECRETARY OF STATE.		AUDITOR OF STATE.		TREASURER OF STATE.		ATTORNEY GENERAL.		JUDGE OF SUPREME COURT.		RAILROAD COMMISSIONER.											
	McKinley.	Bryan.	Martin.	Crane.	Woolley.	Martin.	Crane.	Pillsbury.	Moriam.	Gibson.	Lockins.	Gilbertson.	Williams.	Ransom.	Mullan.	Harper.	Ferguson.	McOlain.	Freeland.	Harvey.	Palmer.	Anderson.	Gordon.	
Monroe.....	165	120	2	164	120	2	164	120	2	164	120	2	164	119	2	164	120	2	164	119	2	164	120	2
Lincoln.....	118	63	8	120	68	16	120	68	16	114	68	17	120	68	15	121	67	15	121	68	15	121	67	15
Oskaloosa--																								
First ward.....	127	128	4	128	124	4	128	125	4	128	124	4	128	124	4	128	124	4	128	124	4	127	125	4
Second ward.....	239	272	9	240	273	6	240	273	6	240	273	6	240	272	6	239	271	6	240	272	6	239	271	6
Third ward.....	347	172	15	345	174	14	345	174	14	345	174	14	345	174	14	345	174	14	345	174	14	345	174	14
Fourth ward.....	303	113	11	300	105	11	300	105	12	300	105	12	300	105	12	299	103	12	299	103	12	299	103	12
Fifth ward.....	260	158	18	262	158	16	262	158	16	262	158	16	262	157	15	263	158	15	263	157	15	263	158	15
Pleasant Grove.....	118	124	2	116	125	2	116	124	2	116	124	2	116	124	2	116	125	2	116	125	2	116	125	2
Prairie.....	364	211	31	358	209	32	357	209	32	358	209	32	358	209	32	358	209	32	362	204	32	362	204	32
Richland.....	121	179	2	121	179	1	121	179	2	121	179	2	121	179	2	121	178	2	121	179	2	121	178	2
Scott.....	115	135	2	114	135	2	114	135	2	114	135	2	114	135	2	114	135	2	115	134	2	114	135	2
Spring Creek.....	154	151	26	150	152	25	151	151	25	151	152	25	151	149	25	151	149	25	151	149	25	151	149	25
Union.....	137	113	8	137	113	9	137	113	9	137	113	9	137	113	9	137	113	9	137	113	9	136	113	9
White Oak.....	198	195	14	195	195	14	195	196	13	196	196	13	196	196	13	196	196	13	195	196	13	197	195	13
Total.....	4470	3588	198	4448	3781	197	4447	3579	200	4449	3552	200	4449	3552	200	4449	3583	202	4455	3578	200	4452	3579	199

+ Barker, Peoples', 6; Malloney, Socialist Labor, 3; Leonard, United Christian, 5; Debs, Social Democrat, 26.

MARION COUNTY.

Bussey.....	129	115	3	128	115	3	128	115	3	128	115	3	128	115	3	127	115	3	127	116	3	128	114	3
Clay.....	176	104	3	176	109	3	176	109	3	176	109	3	176	109	3	176	109	3	176	109	3	176	104	3
Dallas.....	116	156	6	118	155	6	118	156	6	118	156	6	118	156	6	118	153	6	118	156	6	118	156	6
Franklin.....	79	163	6	79	163	5	79	163	5	79	163	5	79	163	5	79	163	5	79	163	5	79	163	5
Flaglers.....	62	37	7	62	37	7	62	37	7	62	37	7	62	37	7	62	37	7	62	37	7	62	37	7
Hamilton.....	102	125	10	102	124	10	102	123	10	102	123	10	102	123	10	102	123	10	102	124	10	101	123	10

Indiana.....	118	119	121	117	119	121	117	119	121	117	119	121	117	119	121
Knoxville.....	283	235	22	262	235	23	262	234	23	262	234	24	261	236	24
Knoxville city—															
First ward.....	198	100	12	197	100	12	198	100	12	198	99	12	188	99	12
Second ward.....	68	34	2	67	34	2	67	34	2	67	34	2	67	34	2
Third ward.....	244	171	12	243	174	10	242	173	10	243	173	10	242	173	10
Lake Prairie.....	133	277	4	133	275	4	134	274	4	133	275	4	134	274	4
Marysville.....	82	90	4	81	90	4	81	90	4	81	90	4	81	90	4
Pella city—															
First ward.....	91	100	5	90	101	6	89	101	7	91	100	6	91	100	6
Second ward.....	43	104	1	43	105	1	44	105	1	44	105	1	43	105	1
Third ward.....	63	99	6	66	98	4	66	98	4	66	98	4	66	97	1
Fourth ward.....	40	68	3	39	67	4	40	67	3	40	67	3	40	67	4
Perry.....	68	69	6	67	70	6	67	70	6	66	69	6	66	69	6
Pleasant Grove.....	230	209	2	229	208	2	228	208	2	229	208	2	228	208	2
Polk.....	42	99	1	42	99	1	42	99	1	42	99	1	42	99	1
Red Rock.....	115	109	4	115	109	4	115	109	4	115	109	4	115	109	4
Summit.....	100	184	1	100	184	1	100	184	1	100	184	1	100	184	1
Swan.....	147	73	5	147	72	5	147	73	5	147	72	5	147	72	5
Union.....	74	77	7	74	77	7	74	77	7	74	77	7	74	77	7
Washington.....	141	88	43	143	89	43	143	89	43	143	89	42	143	88	42
Total.....	2950	2950	153	2939	2949	151	2939	2948	151	2944	2945	150	2936	2943	151

† Barker, Peoples', 16; Malloney, Socialist Labor, 1; Leonard, United Christian, 2; Debs, Social Democrat, 7.

MARSHALL COUNTY.

Rangor.....	66	12	31	95	12	32	95	12	32	95	12	32	95	12	32
Eden.....	156	95	6	158	97	5	156	97	5	156	97	5	156	97	5
Green Castle—															
First precinct.....	199	67	3	200	67	3	200	67	3	200	67	3	200	67	3
Second precinct.....	60	36	3	60	38	3	61	37	3	60	38	3	60	38	3
Iowa.....	136	51	16	134	49	17	135	49	16	135	50	16	135	50	16
Jefferson—															
First precinct.....	97	58	1	98	58	1	96	58	1	96	58	1	96	58	1
Second precinct.....	24	61	1	21	63	1	21	63	1	21	63	1	21	63	1
Le Grand—															
First precinct.....	188	54	18	186	54	19	189	54	18	187	54	18	188	53	18
Second precinct.....	82	54	10	82	55	4	82	55	4	82	55	4	82	55	4
Liberty.....	135	82	14	135	81	14	135	81	13	135	81	14	135	81	14
Linn.....	393	97	10	394	95	10	394	95	10	394	95	10	394	95	10
Miscamb.....	172	64	10	171	64	11	171	64	11	171	64	11	171	64	11

MONONA COUNTY.

VOTING PRECINCTS.	PRESIDENT.		SECRETARY OF STATE.		AUDITOR OF STATE.		TREASURER OF STATE.		ATTORNEY GENERAL.		JUDGE OF SUPREME COURT.		RAILROAD COMMISSIONER.								
	McKinley.	Bryan.	Woolley.	Martin.	Crane.	Pillsbury.	Merriam.	Gibson.	Lockins.	Gilbertson.	Williams.	Ransom.	Mullan.	Harper.	Ferguson.	McCain.	Freeland.	Harvey.	Palmer.	Anderson.	Gordon.
Ashton	144	56	2	143	87	2	143	87	2	143	87	2	143	87	2	143	87	2	143	87	2
Belvidere	53	73	1	54	73	1	53	73	1	53	73	1	53	73	1	53	73	1	53	73	1
Center	47	79	11	47	79	11	47	79	11	47	79	11	47	79	11	47	79	11	47	79	11
Cooper	73	81	3	72	81	3	72	81	3	72	81	3	72	81	3	72	81	3	72	81	3
Fairview	81	27	4	81	27	4	81	27	4	81	27	4	81	27	4	81	27	4	81	27	4
Franklin	111	78	2	109	78	2	108	78	2	108	78	2	108	78	2	108	78	2	108	78	2
Grant	107	104	...	107	103	...	107	103	...	107	103	...	107	103	...	107	103	...	107	103	...
Jordan	64	96	3	63	95	3	63	95	3	63	95	3	63	95	3	63	95	3	63	95	3
Kennebec	123	105	4	124	105	3	128	105	3	128	105	3	128	105	3	128	105	3	128	105	3
Lake	68	39	3	64	60	3	63	60	3	63	60	3	63	60	3	63	60	3	63	60	3
Lincoln	98	128	3	98	126	2	98	126	2	98	126	2	98	126	2	98	126	2	98	126	2
Maple	83	97	6	89	98	6	89	98	6	89	98	6	89	98	6	89	98	6	89	98	6
Mapleton	123	135	7	128	134	7	128	134	7	128	134	7	128	134	7	128	134	7	128	134	7
Onawa	284	175	17	282	175	15	282	175	15	282	175	15	282	175	15	282	175	15	282	175	15
Sherman	131	150	2	130	147	3	130	147	3	130	147	3	130	147	3	130	147	3	130	147	3
Sioux	53	66	1	53	66	1	53	66	1	53	66	1	53	66	1	53	66	1	53	66	1
Soldier	88	74	2	88	77	2	89	76	2	89	76	2	89	76	2	89	76	2	89	76	2
Spring Valley	111	98	3	110	9	3	110	94	3	110	94	3	110	94	3	110	94	3	110	94	3
St Clair	118	111	4	117	112	3	116	112	3	116	112	3	116	111	3	117	111	3	116	112	3
West Fork	110	81	...	111	80	...	111	80	...	111	80	...	111	80	...	111	80	...	111	80	...
Willow	100	23	1	99	28	...	99	28	...	99	28	...	99	28	...	99	28	...	99	28	...
Total	2161	1934	79	2153	1975	74	2151	1923	74	2150	1924	70	2150	1916	75	2148	1928	73	2146	1928	73

+ Barker, Peoples', 12; Malloney, Socialist Labor, 2; Leonard, United Christian, 3; Debs, Social Democrat, 4.

MONTGOMERY COUNTY—Continued.

VOTING PRECINCTS.	PRESIDENT.		SECRETARY OF STATE.		AUDITOR OF STATE.		TREASURER OF STATE.		ATTORNEY GENERAL.		JUDGE OF SUPREME COURT.		RAILROAD COMMISSIONER.								
	Mckinley.	Bryan.	Woolley.	Martin.	Crane.	Pillsbury.	Merriam.	Gibson.	Lockins.	Gilbertson.	Williams.	Ransom.	Mullan.	Harper.	Ferguson.	McCain.	Freeland.	Harvey.	Palmer.	Anderson.	Gordon.
Red Oak—	184	120	4	184	120	4	184	120	4	184	120	4	184	120	4	184	120	4	184	120	4
First ward.....	234	120	9	234	120	9	234	120	9	234	120	9	234	120	9	234	120	9	234	120	9
Second ward.....	301	92	16	300	92	17	300	92	17	300	92	17	298	93	18	298	92	18	299	92	16
Third ward.....	298	43	1	300	42	1	300	42	1	300	42	1	299	42	1	300	42	1	299	42	1
Scott.....	97	50	1	97	79	1	97	79	1	97	79	1	97	79	1	97	79	1	97	79	1
Sherman.....	110	46	8	110	46	8	110	46	8	110	46	8	110	46	8	110	46	8	110	46	8
Villisca—	104	76	2	104	76	2	104	76	2	104	76	2	104	76	2	104	76	2	104	76	2
First ward.....	137	68	8	136	69	8	135	69	8	135	69	8	135	69	8	135	69	8	135	69	8
Second ward.....	148	101	2	147	99	3	147	99	3	148	98	3	147	98	3	147	98	3	147	98	3
Third ward.....	95	103	1	95	103	1	95	103	1	95	103	1	95	103	1	95	103	1	95	103	1
Washington.....	2927	1467	83	2924	1462	84	2923	1462	84	2925	1459	84	2920	1462	85	2920	1461	85	2922	1432	83
West.....																					
Total.....																					

† Barker, Peoples', 3; Malloney, Socialist Labor, 1; Leonard, United Christian, 1; Debs, Social Democrat, 4.

MUSCATINE COUNTY.

Bloomington.....	144	90	3	138	95	3	139	92	3	139	92	3	139	92	3	139	92	3	139	92	3
Cedar.....	41	64	3	40	64	3	40	64	3	40	64	3	40	64	3	40	64	3	40	64	3
Fruitland.....	118	59	1	118	59	1	118	59	1	118	59	1	117	60	1	117	60	1	117	60	1
Fulton.....	70	52	1	66	145	1	66	145	1	68	145	1	66	145	1	66	145	1	66	145	1
Goshen.....	163	61	2	163	61	3	163	61	3	162	61	3	162	61	3	163	61	2	162	61	2
Lake.....	84	83	7	79	86	7	79	86	7	74	86	7	79	87	7	80	86	7	79	86	7
Montpeller.....	54	66	1	54	67	1	54	67	1	54	67	1	54	67	1	54	67	1	54	67	1
Moscow.....	93	104	2	92	105	2	91	105	2	91	106	2	91	106	2	91	106	2	91	106	2

Muscataine—	384	375	5	335	392	5	343	392	5	383	392	5	385	390	5	384	391	5	384	391
First ward.....	458	322	7	442	346	6	444	345	7	442	345	7	445	343	7	445	343	7	445	343
Second ward.....	552	376	7	548	381	6	547	380	6	547	381	6	548	380	6	548	380	6	548	380
Third ward.....	474	414	5	469	419	4	469	419	4	469	419	4	468	419	4	469	419	4	469	419
Fourth ward.....	76	80	1	79	79	3	74	79	3	74	79	3	74	79	3	74	79	3	74	79
Orons.....	142	174	1	143	172	1	143	172	1	143	172	1	143	172	1	143	172	1	143	172
Pike.....	66	100	1	64	99	1	66	99	1	66	99	1	66	99	1	66	99	1	66	99
Seventy-six.....	156	112	8	155	113	8	155	113	8	155	113	8	155	113	8	155	113	8	155	113
Sweetland.....	546	182	8	546	182	8	546	182	8	546	182	8	547	181	8	547	181	8	545	183
Wapsinonoc.....	274	213	14	271	218	13	270	218	12	270	218	13	271	218	13	271	218	13	270	218
Wilton.....	3905	3021	68	3847	3079	69	3849	3060	65	3847	3078	66	3843	3092	68	3857	3070	66	3845	3079
Total.....																				

†Barker, Peoples, 3; Malloney, Socialist Labor, 1; Leonard, United Christian, 4; Debs, Social Democrat, 108.

O'BRIEN COUNTY.

Baker.....	75	72	1	75	72	1	75	72	1	73	72	1	75	72	1	75	72	1	75	72
Caledonia.....	64	80	1	63	79	1	63	79	1	63	79	1	63	79	1	63	79	1	63	79
Carroll.....	105	61	1	105	62	1	102	63	1	108	62	1	104	62	1	104	62	1	104	62
Center.....	73	74	1	71	73	1	66	77	1	71	73	1	71	73	1	70	74	1	70	74
Dale.....	89	53	1	88	54	1	81	58	1	88	54	1	88	54	1	88	54	1	88	54
Floyd.....	75	59	1	75	59	1	72	59	1	72	59	1	72	59	1	72	59	1	72	59
Franklin.....	263	120	3	262	118	3	260	120	3	263	118	3	262	118	3	263	120	3	263	120
Grant.....	98	57	2	91	57	2	91	57	2	91	57	2	91	57	2	91	57	2	91	57
Hartley.....	233	140	3	231	138	3	232	136	4	231	138	4	231	138	4	231	138	4	231	138
Highland.....	86	73	2	86	73	2	86	72	2	86	73	2	86	73	2	86	73	2	86	73
Liberty.....	97	97	2	95	98	2	95	98	2	96	97	2	96	97	2	96	97	2	96	97
Lincoln.....	65	53	1	63	53	1	64	52	1	63	53	1	63	53	1	63	53	1	63	53
Omega.....	50	82	1	50	82	1	50	82	1	50	82	1	50	82	1	50	82	1	50	82
Sheldon—																				
First ward.....	158	63	6	156	62	6	157	65	5	157	64	6	158	64	5	158	63	5	158	63
Second ward.....	157	64	10	155	61	10	154	65	10	155	61	10	155	61	10	156	61	10	156	61
Third ward.....	78	27	7	78	27	7	77	28	7	78	27	7	78	27	7	78	27	7	78	27
Summit.....	238	87	1	238	86	1	217	104	1	239	86	1	239	86	1	239	86	1	239	86
Union.....	177	84	4	177	84	4	176	84	4	176	84	4	176	84	4	176	84	4	176	84
Waterman.....	180	115	1	179	116	1	179	116	1	179	116	1	179	116	1	179	116	1	179	116
Total.....	2386	1461	45	2371	1457	45	2327	1497	44	2384	1458	45	2366	1459	44	2362	1462	44	2362	1462

†Barker, Peoples, 2; Debs, Social Democrat, 7.

OSOEOLA COUNTY.

VOTING PRECINC	PRES- DENT.		SECRE- TARY OF STATE.		AUDITOR OF STATE.			TREAS- URER OF STATE.		ATTORNEY- GENERAL.		JUDGE OF SUPREME COURT.		RAILROAD COMMISS- SIONER.									
	McKinley	Bryan	Woolley.	Woolley.	Martin.	Crane.	Pillsbury.	Merriman.	Gibson.	Lockins.	Gilbertson.	Williams.	Ransom.	Mullan.	Harper.	Ferguson.	McCain.	Freeland.	Harvey.	Palmer.	Anderson.	Gordon.	
Allison.....	58	20	7	58	20	20	58	20	6	9	58	20	9	58	20	9	20	9	58	20	9	20	9
aker.....	50	64	1	49	13	1	50	63	1	49	63	1	50	62	1	50	62	1	50	62	1	50	62
Fairview.....	106	35	6	106	33	7	106	33	7	106	33	7	106	33	7	106	33	7	106	33	7	106	33
Gilman.....	87	185	1	85	167	1	85	167	1	85	167	1	84	168	1	84	168	1	84	167	1	84	167
Goewey.....	61	81	1	61	81	1	61	81	1	61	81	1	61	81	1	61	81	1	61	81	1	61	81
Harrison.....	29	55	8	24	54	1	28	54	1	28	54	1	28	54	1	28	54	1	28	54	1	28	54
Holman.....	362	210	8	357	212	8	358	212	8	353	214	8	359	211	8	350	212	8	357	213	8	357	213
Horton.....	87	28	1	55	26	1	55	26	1	55	26	1	55	26	1	55	26	1	55	26	1	55	26
Ocheyedan.....	181	73	3	181	72	3	181	72	3	180	72	3	180	72	3	180	72	3	180	72	3	180	72
Viola.....	56	43	1	55	42	1	55	44	1	55	44	1	55	44	1	55	44	1	55	44	1	55	44
Wilson.....	61	27	1	58	26	1	58	26	1	58	26	1	58	26	1	58	26	1	58	26	1	58	26
Total.....	1106	799	27	1093	799	28	1096	801	23	1090	804	28	1094	799	23	1088	799	28	1092	802	28	1092	802

† Barker, Peoples' 1; Malloney, Socialist Labor, 3; Leonard, United Christian, 1; Debs, Social Democrat, 6.

PAGE COUNTY.

Amity.....	194	39	98	191	40	92	191	40	91	191	40	91	191	40	91	191	39	91	192	39	91	192	39
Buchanan.....	142	104	8	141	104	8	141	104	8	141	104	8	141	104	8	141	104	8	141	104	8	141	104
Olarinda—																							
First ward.....	132	70	14	131	72	14	132	71	13	132	71	13	133	72	13	130	74	13	132	72	13	132	72
Second ward.....	132	29	10	130	29	8	129	29	8	130	29	8	130	29	8	128	29	8	130	29	8	130	29
Third ward.....	159	63	5	157	66	5	157	66	5	157	66	5	157	66	5	157	66	5	157	66	5	157	66
Fourth ward.....	120	24	9	120	24	9	120	24	9	120	24	9	119	24	9	119	24	9	120	24	9	120	24
Colfax.....	173	75	31	173	73	33	173	73	32	173	73	32	173	73	32	173	73	32	173	73	32	173	73
Douglas.....	149	37	149	37	149	37	149	37	149	37	149	37	149	37	149	37	149	37	149	37	149	37	149
East River.....	125	110	7	125	110	7	125	110	7	125	110	7	125	110	7	125	110	7	125	110	7	125	110
Fremont.....	173	39	1	173	38	1	174	38	1	173	38	1	175	38	1	174	38	1	173	38	1	173	38

PALO ALTO COUNTY—Continued.

VOTING PRECINCTS.	PRESIDENT.		SECRETARY OF STATE.		AUDITOR OF STATE.		TREASURER OF STATE.		ATTORNEY-GENERAL.		JUDGE OF SUPREME COURT.		RAILROAD COMMISSIONER.								
	McKinley.	Bryan.	Woolley.	Martin.	Crane.	Pillsbury.	Merriam.	Gibson.	Lockins.	Gilbertson.	Williams.	Ransom.	Mullan.	Harper.	Berguson.	McClain.	Freeland.	Harvey.	Palmer.	Anderson.	Gordon.
Walnut, North	85	86	2	81	87	2	81	88	2	81	88	2	81	88	2	81	88	2	81	88	2
Walnut, South	31	42	5	30	42	5	30	42	5	30	42	5	30	42	5	30	42	5	30	42	5
West Bend	142	140	2	142	139	4	142	139	4	143	139	3	142	140	2	142	140	2	142	140	2
Total	1908	1477	50	1894	1477	45	1894	1477	44	1894	1477	44	1896	1474	43	1893	1473	41	1890	1479	41

† Barker, Peoples', 3; Debs, Social Democrat, 2.

PLYMOUTH COUNTY.

America.....	61	97	3	61	97	3	61	97	3	61	97	3	61	97	3	61	97	3	61	97	3
Elgin.....	101	95	6	101	94	6	104	94	6	104	94	6	104	94	6	104	94	6	104	94	6
Elkhorn.....	80	37	6	80	37	6	80	37	6	80	37	6	80	37	6	80	37	6	80	37	6
Fredonia.....	57	93	5	56	94	1	57	93	1	57	93	1	57	93	1	57	93	1	57	93	1
Garfield.....	183	113	5	183	111	5	182	112	5	182	111	5	182	113	6	182	112	5	182	112	5
Grant.....	41	58	1	41	59	1	41	58	1	41	59	1	41	58	1	41	59	1	41	59	1
Hancock.....	35	12	1	35	11	1	35	11	1	35	11	1	35	11	1	35	11	1	35	11	1
Henry.....	62	70	1	62	73	1	59	73	1	58	74	1	58	74	1	58	74	1	58	74	1
Hungerford.....	84	73	1	84	74	1	84	74	1	84	73	1	84	73	1	84	73	1	84	73	1
Johnson.....	95	52	10	96	53	10	96	53	10	96	53	10	96	53	10	96	53	10	96	53	10
Le Mars.....	179	177	8	173	181	8	173	181	8	173	181	8	173	181	8	173	181	8	173	181	8
First ward.....	156	110	2	153	114	2	151	116	2	152	115	2	153	114	2	152	115	2	152	115	2
Second ward.....	214	199	5	213	188	5	214	188	5	213	188	5	213	188	5	214	188	5	213	188	5
Third ward.....	70	53	1	70	53	1	70	53	1	70	53	1	70	53	1	70	53	1	70	53	1
Liberty.....	62	62	2	59	62	2	59	62	2	59	62	2	59	62	2	59	62	2	59	62	2
Lincoln.....	33	124	1	33	124	1	33	124	1	33	124	1	33	124	1	33	124	1	33	124	1
Marion.....	49	84	1	48	84	1	48	84	1	48	84	1	48	84	1	48	84	1	48	84	1
Meadow.....	50	49	1	49	47	1	49	47	1	49	48	1	49	47	1	49	48	1	49	47	1
Perry.....	50	49	1	49	47	1	49	47	1	49	48	1	49	47	1	49	48	1	49	47	1

Second precinct.....	421	103	8	419	104	9	421	103	8	419	103	8	490	105	8
Third precinct.....	548	177	41	555	185	37	552	185	36	550	185	38	549	186	39
Fourth precinct.....	416	165	60	416	164	56	416	164	59	417	161	59	415	165	60
Second ward—															
First precinct.....	312	225	11	312	222	11	312	222	11	311	223	11	311	222	11
Second precinct.....	543	181	21	542	181	20	538	185	20	542	181	20	542	181	21
Third precinct.....	514	186	33	514	185	32	518	183	33	512	186	31	513	187	31
Third ward—															
First precinct.....	306	191	6	305	189	5	307	190	5	308	190	5	307	189	5
Second precinct.....	440	198	13	440	200	13	440	200	13	440	200	13	440	200	13
Third precinct.....	408	173	13	408	173	18	401	174	18	407	173	18	408	173	18
Fourth precinct.....	364	74	11	381	79	13	382	79	12	382	79	13	384	78	13
Fifth precinct.....	285	113	1	280	114	19	281	113	19	282	114	18	281	115	18
Fourth ward—															
First precinct.....	262	224	11	280	224	10	280	225	10	260	224	10	261	224	10
Second precinct.....	408	259	4	405	260	5	404	258	4	404	255	4	405	253	5
Third precinct.....	454	238	13	453	237	11	454	239	13	454	237	11	452	234	12
Fourth precinct.....	222	86	5	220	85	7	220	86	7	221	85	7	220	85	7
Fifth ward—															
First precinct.....	308	149	3	308	147	3	307	147	3	308	148	3	308	146	3
Second precinct.....	404	241	8	408	240	7	405	240	7	408	239	7	404	238	7
Third precinct.....	360	165	0	357	157	6	357	157	6	350	155	6	359	158	6
Fourth precinct.....	308	100	15	303	98	15	302	99	15	302	99	16	302	99	16
Sixth ward—															
First precinct.....	90	74	2	98	74	2	98	74	2	98	74	2	98	74	2
Second precinct.....	282	241	6	280	239	4	291	244	4	280	237	5	290	237	5
Third precinct.....	346	123	11	345	128	9	348	127	9	349	126	9	345	130	9
Fourth precinct.....	577	200	23	581	195	20	576	197	21	581	192	19	580	194	20
Fifth precinct.....	227	94	6	227	93	6	228	93	6	226	93	6	224	94	6
Seventh ward—															
First precinct.....	26	13	1	26	13	1	26	13	1	26	13	1	26	13	1
Second precinct.....	281	147	6	282	148	6	282	146	6	282	146	6	282	146	6
Third precinct.....	282	153	4	280	134	5	282	133	4	281	133	5	281	133	4
Fourth precinct.....	114	40	4	114	39	4	114	39	4	114	39	4	114	39	4
Total.....	12640	6176	457	12615	6159	428	12604	6180	430	12615	6159	440	12597	6153	446

+Barker, Peoples', 26; Malloney, Socialist Labor, 7; Leonard, United Christian, 13; Debs, Social Democrat, 200.

POTTAWATTAMIE COUNTY.

VOTING PRECINCTS.	PRESIDENT.		SECRETARY OF STATE.		AUDITOR OF STATE.		TREASURER OF STATE.		ATTORNEY GENERAL.		JUDGE OF SUPREME COURT.		RAILROAD COMMISSIONER.								
	McKinley.	Bryan.	Woolley.	Martin.	Crane.	Pillsbury.	Merriam.	Gibson.	Lockins.	Gilbertson.	Williams.	Ransom.	Mullan.	Harper.	Ferguson.	McClain.	Freeland.	Harvey.	Palmer.	Anderson.	Gordon.
Belknap.....	288	100	22	288	101	22	287	101	21	287	101	21	287	101	21	287	101	21	287	101	21
Boomer.....	108	115	3	107	114	3	107	114	3	107	114	3	106	114	3	107	114	3	107	114	3
Carson.....	194	94	8	192	93	9	192	93	9	193	92	9	193	92	9	193	92	9	194	91	9
Center.....	118	50	4	118	50	4	118	50	4	118	50	4	118	50	4	118	50	4	118	50	4
Council Bluffs—																					
First ward—	215	224	2	212	224	2	211	224	2	212	223	2	211	225	2	211	223	2	213	223	2
First precinct.....	262	239	5	262	239	5	262	239	5	262	240	4	261	238	4	263	239	4	261	239	4
Second precinct.....																					
Second ward—																					
First precinct.....	284	188	9	293	202	6	292	203	6	288	202	5	282	203	7	295	201	6	281	204	6
Second precinct.....	292	223	1	292	222	1	292	222	1	292	222	1	292	223	1	292	223	1	292	222	1
Third ward—																					
First precinct.....	287	159	5	285	160	4	286	159	5	286	159	5	285	160	5	287	158	5	286	159	5
Second precinct.....	220	182	3	230	181	3	220	181	3	220	181	3	218	182	3	220	181	3	219	182	3
Fourth ward—																					
First precinct.....	264	111	3	260	112	4	259	112	4	260	113	4	259	113	4	260	113	3	259	116	3
Second precinct.....	175	165	4	175	165	4	174	165	4	174	165	4	174	166	4	174	165	4	174	165	4
Fifth ward—																					
First precinct.....	348	276	1	348	272	1	350	270	1	349	270	1	349	272	1	348	272	1	349	272	1
Second precinct.....	301	216	1	198	217	1	199	217	1	197	217	1	189	217	1	197	217	1	197	217	1
Sixth ward—																					
First precinct.....	279	267	4	277	269	4	277	269	4	277	269	4	277	269	4	277	269	4	277	269	4
Second precinct.....	25	33	...	25	33	...	25	33	...	25	33	...	25	33	...	25	33	...	25	33	...
Kane, outside city.....	18	7	...	17	8	...	17	8	...	17	8	...	17	8	...	17	8	...	17	8	...
Crescent.....	78	139	7	77	139	7	77	139	7	77	139	7	77	138	7	77	139	7	77	139	7
Garner.....	166	175	1	165	171	2	164	172	2	164	172	2	164	172	2	164	172	2	165	170	2
Grove.....	131	68	5	131	70	4	130	70	4	130	70	4	131	69	4	130	69	4	130	69	4
Hardin.....	112	115	1	112	83	1	112	83	1	112	83	1	112	82	1	112	83	1	112	83	1
Hazel Dell.....	152	112	1	149	115	1	150	114	1	149	114	1	149	114	1	149	114	1	140	114	1

POWESHIEK COUNTY—Continued.

VOTING PRECINCTS.	PRESIDENT.		SECRETARY OF STATE.		AUDITOR OF STATE.		TREASURER OF STATE.		ATTORNEY-GENERAL.		JUDGE OF SUPREME COURT.		RAILROAD COMMISSIONER.								
	Mokinley.	Bryan.	Woolley.	Martin.	Crane.	Pillsbury.	Mertland.	Gibson.	Lockins.	Gilbertson.	Williams.	Ransom.	Mullan.	Harper.	Ferguson.	McClain.	Freeland.	Harvey.	Palmer.	Anderson.	Gordon.
Sugar Creek.....	115	172	4	116	172	3	115	172	3	115	172	3	115	172	3	116	172	3	116	172	3
Union.....	109	76	2	109	78	2	107	81	2	109	79	2	109	79	2	109	79	2	109	79	2
Warren.....	115	115	1	114	112	1	115	116	1	115	116	1	115	116	1	115	116	1	115	116	1
Washington.....	83	84	7	82	84	8	82	84	8	82	84	8	82	84	8	82	84	8	82	84	8
Total.....	3199	1765	88	3181	1777	73	3170	1785	79	3174	1776	80	3177	1778	76	3179	1774	76	3174	1778	80

+ Barker, Peoples', 8; Malloney, Socialist Labor, 1; Leonard, United Christian, 1; Debs, Social Democrat, 12.

RINGGOLD COUNTY.

Athens.....	204	126	3	203	126	3	203	126	3	203	126	3	203	126	3	203	126	3	203	126	3
Reaconsfield.....	87	41	8	88	40	8	87	41	8	88	41	8	87	40	8	88	41	8	87	41	8
Benton.....	98	116	3	98	116	3	98	116	3	98	116	3	98	116	3	98	116	3	98	116	3
Clinton.....	151	61	2	151	61	3	151	61	3	151	61	3	151	61	3	151	61	3	151	61	3
Diagonal.....	96	60	5	96	60	5	96	60	5	96	60	5	96	60	5	96	60	5	96	60	5
Grant.....	125	51	3	125	51	3	125	51	3	125	51	3	125	51	3	125	51	3	125	51	3
Knowlton.....	96	66	1	94	68	1	95	68	1	94	69	1	94	68	1	94	68	1	94	69	1
Liberty.....	118	48	3	117	49	3	117	49	3	117	49	3	117	49	3	117	49	3	117	49	3
Lincoln.....	88	89	8	88	89	7	88	89	7	89	89	7	88	89	7	88	89	7	88	89	7
Lotus Creek.....	89	62	4	88	61	5	88	61	5	88	61	5	88	61	5	88	61	5	88	61	5
Middle Creek.....	81	60	1	81	60	1	81	60	1	81	60	1	81	60	1	81	60	1	81	60	1
Monroe.....	83	27	1	83	27	1	83	27	1	83	27	1	83	27	1	83	27	1	83	27	1
Mt. Ayr.....	313	102	6	313	97	6	313	96	6	317	97	5	317	96	5	317	96	5	317	96	5
Poe.....	91	55	3	92	56	4	92	56	3	93	55	3	92	56	3	93	55	3	93	55	3
Rice.....	121	61	7	123	62	4	123	62	4	123	63	4	123	62	4	123	62	4	123	62	4
Riley.....	67	40	1	67	41	1	67	41	1	67	40	1	67	40	1	67	40	1	67	40	1

Shannon.....	63	27	4	62	28	4	62	27	4	62	28	4
Tingley.....	184	73	13	186	74	11	185	74	12	186	74	11
Union.....	120	118	1	119	106	1	119	106	1	119	106	1
Washington.....	74	39	3	73	39	2	73	39	3	74	39	2
Total.....	3219	1311	79	3239	1311	71	3233	1310	73	3231	1310	71

†Barker, Peoples', 10; Malloney, Socialist Labor, 1; Leonard, United Christian, 2; Debs, Social Democrat, 7.

SAC COUNTY.

Boyer Valley.....	196	117	15	193	118	14	192	118	14	192	118	14
Cedar.....	116	71	3	116	69	3	116	69	3	116	69	3
Clinton.....	111	46	3	108	48	3	108	48	3	108	48	3
Cook.....	95	50	8	95	50	8	95	50	8	95	50	8
Coon Valley.....	83	63	3	82	63	4	82	63	4	82	63	4
Delaware.....	129	37	15	126	37	17	126	37	17	126	37	17
Douglas.....	106	40	1	105	39	2	106	39	1	104	39	1
Eden.....	90	39	1	90	39	1	90	39	1	90	39	1
Eureka.....	220	82	8	217	84	10	217	84	10	217	84	10
Jackson.....	467	170	29	459	175	26	460	175	25	461	175	25
Levey.....	205	91	4	205	91	4	205	91	4	205	91	4
Richland.....	335	109	10	333	110	10	333	110	10	333	110	10
Sac.....	158	105	7	150	107	6	150	107	6	150	107	6
Viola.....	119	84	5	119	84	5	119	84	5	119	84	5
Wall Lake.....	224	92	11	223	93	11	223	93	11	223	93	11
Wheeler.....	137	16	1	137	16	1	137	16	1	137	16	1
Total.....	2786	1214	124	2756	1223	124	2756	1223	124	2759	1223	124

†Barker, Peoples', 3; Debs, Social Democrat, 8.

SCOTT COUNTY.

Allen's Grove.....	113	98	107	98	106	99	106	99	106	99	106	99
Blue Grass.....	135	166	2	134	165	2	134	165	2	134	165	2
Buffalo.....	174	167	2	174	167	2	175	166	2	173	166	2
Butler.....	110	115	1	110	115	1	110	115	1	110	115	1
Cleona.....	44	114	1	45	115	1	45	114	1	45	114	1
Davenport— First ward— First precinct.....	29	40	1	29	39	1	29	39	1	29	39	1
Second precinct.....	281	345	3	286	346	3	286	346	3	287	345	3

COTT COUNTY—Continued.

VOTING PRECINCTS.	PRESIDENT.		SECRETARY OF STATE.		AUDITOR OF STATE.		TREASURER OF STATE.		ATTORNEY GENERAL.		JUDGE OF SUPREME COURT.		RAILROAD COMMISSIONER.								
	McKinley.	Bryan.	Woolley.	Martin.	Orane.	Pillsbury.	Merriam.	Gibson.	Lockins.	Gilbertson.	Williams.	Ransom.	Mullan.	Harper.	Kerckson.	McOain.	Freeland.	Harvey.	Palmer.	Anderson.	Gordon.
Second ward—																					
First precinct.....	343	433	2	338	436	2	337	436	2	337	436	2	335	438	2	335	438	2	334	437	2
Second precinct.....	186	249	2	187	252	2	187	252	2	185	252	2	186	251	2	185	251	2	186	251	2
Third ward—																					
First precinct.....	525	508	1	509	516	1	509	516	1	508	516	1	507	516	2	508	514	1	508	515	1
Second precinct.....	268	176	3	263	184	2	262	184	2	262	184	2	262	184	2	262	184	2	262	185	2
Fourth ward—																					
First precinct.....	566	440	4	561	443	4	561	443	4	561	443	4	558	445	3	562	443	3	556	446	3
Second precinct.....	300	217	4	292	217	4	290	219	4	290	218	4	288	220	3	292	219	3	289	220	3
Fifth ward—																					
First precinct.....	497	491	7	492	495	7	489	499	7	490	497	7	489	497	7	490	498	7	489	498	7
Second precinct.....	488	110	9	486	112	5	485	115	5	485	113	5	485	114	5	486	113	5	486	113	5
Sixth ward—																					
First precinct.....	464	186	2	463	200	2	462	200	1	462	200	1	460	202	1	462	200	1	461	201	1
Second precinct.....	305	162	...	304	165	...	303	165	...	303	166	...	305	163	...	305	163	...	303	164	...
Davenport township—																					
First precinct.....	230	110	4	230	114	...	228	115	...	228	115	...	228	115	...	228	115	...	228	115	...
Second precinct.....	98	104	...	93	105	...	93	105	...	93	105	...	93	105	...	93	105	...	92	106	...
Hickory Grove.....	92	137	1	91	136	1	91	136	1	91	136	1	90	136	1	90	136	1	90	136	1
Le Claire.....	275	127	11	277	127	10	277	127	9	277	127	10	277	127	10	277	127	10	277	127	10
Liberty.....	117	117	...	114	118	...	114	118	...	114	118	...	114	118	...	114	118	...	115	117	...
Lincoln.....	106	79	2	105	81	2	105	81	2	105	81	2	105	81	2	105	81	2	105	81	2
Pleasant Valley.....	109	59	3	102	59	2	102	59	2	102	59	2	102	59	2	102	59	2	102	59	2
Princeton.....	158	105	4	156	104	4	156	104	4	156	104	4	156	104	4	156	104	4	156	106	4
Rockingham.....	39	47	...	34	42	...	33	42	...	33	42	...	32	43	...	32	44	...	32	44	...
Sueridan.....	148	127	...	144	132	...	144	132	...	144	132	...	144	132	...	144	132	...	144	132	...
Winfield.....	117	120	1	119	116	1	118	117	2	117	118	2	117	117	2	118	117	2	116	119	1
Total.....	6327	5157	68	6249	5193	57	6234	5211	54	6224	5205	57	6220	5211	58	6232	5104	57	6218	5212	56

†Barker, Peoples', 10; Malloney, Socialist Labor, 43; Leonard, United Christian, 12; Debs, Social Democrat, 540.

SHELBY COUNTY.

Cass	109	141	108	141	108	141	108	141	108	141	108	141	108	141	108	141
Center	111	64	101	65	109	66	109	66	109	66	109	66	109	66	109	66
Clay	144	93	143	94	143	94	143	94	143	94	143	94	143	94	143	94
Douglas	125	77	124	80	122	80	122	80	122	80	122	80	122	80	122	80
Fairview	91	93	93	93	93	93	93	93	93	93	93	93	93	93	93	93
Greeley	130	53	130	53	130	53	130	53	130	53	130	53	130	53	130	53
Grove	91	9	91	90	91	90	91	90	91	90	91	90	91	90	91	90
Harlan																
First ward	102	71	102	72	102	72	102	72	102	72	102	72	102	72	102	72
Second ward	92	73	91	74	91	74	91	74	91	74	91	74	91	74	91	74
Third ward	70	54	70	54	70	54	70	54	70	54	70	54	70	54	70	54
Fourth ward	70	50	69	52	68	53	68	53	68	53	68	53	68	53	68	53
Jackson	96	119	92	119	93	119	93	119	93	119	93	119	93	119	93	119
Jefferson	137	102	136	103	136	103	136	103	136	103	136	103	136	103	136	103
Lincoln	93	85	92	86	92	86	92	86	92	86	92	86	92	86	92	86
Monroe	134	71	132	72	132	72	132	72	132	72	132	72	132	72	132	72
Polk	111	72	111	72	111	72	111	72	111	72	111	72	111	72	111	72
Shelby	235	134	229	139	228	140	228	140	228	140	228	140	228	140	228	140
Union	132	147	132	147	132	147	132	147	132	147	132	147	132	147	132	147
Washington	74	153	74	153	74	153	74	153	74	153	74	153	74	153	74	153
Westphalia																
First precinct	31	131	31	131	31	131	31	131	31	131	31	131	31	131	31	131
Second precinct	2	135	2	135	2	135	2	135	2	135	2	135	2	135	2	135
Total	2162	2010	2121	2027	2158	2026	2159	2025	2157	2024	2157	2022	2156	2021	2154	2020

†Barker, Peoples', 6; Leonard, United Christian, 1; Debs, Social Democrat, 8.

SIoux COUNTY.

Bucombe	154	61	151	60	157	60	157	60	156	60	156	60	155	60	151	60
Chapel	118	34	120	32	120	32	120	32	120	32	120	32	121	31	122	31
Center	86	24	84	24	85	24	84	24	84	24	84	24	84	24	84	24
Eagle	72	42	71	42	71	42	71	42	72	42	72	42	72	42	71	43
East Orange	35	167	33	166	34	165	33	166	34	166	33	166	33	166	33	166
Floyd	140	128	139	129	136	129	136	129	136	129	136	129	136	129	135	129
Garfield	51	42	51	42	48	43	48	43	50	43	50	43	51	42	50	43
Grant	89	70	89	68	88	70	88	70	88	68	88	68	89	68	88	68

TAMA COUNTY—Continued.

VOTING PRECINCTS.	†PRESIDENT.		SECRETARY OF STATE.		AUDITOR OF STATE.		TREASURER OF STATE.		ATTORNEY GENERAL.		JUDGE OF SUPREME COURT.		RAILROAD COMMISSIONER.								
	McKinley.	Bryan.	Woolley.	Martin.	Crane.	Pillsbury.	Merrim.	Gibson.	Lockins.	Gilbertson.	Williams.	Ransom.	Mullan.	Harper.	Berguson.	McClain.	Freeland.	Harvey.	Palmer.	Anderson.	Gordon.
Salt Creek.....	92	208	2	92	208	2	92	208	2	92	208	2	92	208	2	92	208	2	92	208	2
Spring Creek.....	215	182	10	213	186	9	212	187	9	213	187	9	213	187	10	213	185	9	212	187	9
Tama.....	23	11	1	22	11	1	22	11	1	22	11	1	22	11	1	22	11	1	21	11	1
Tama City—																					
First ward.....	98	133	1	93	136	1	93	136	1	93	136	1	88	136	1	93	136	1	93	135	1
Second ward.....	147	101	3	143	104	2	143	104	2	143	104	2	143	104	2	143	103	3	143	104	2
Third ward.....	105	86	1	101	90	1	101	90	1	100	91	1	101	90	1	101	89	1	100	90	1
Toledo.....	112	67	6	111	58	5	111	58	5	111	58	5	111	58	5	111	58	5	111	58	5
Toledo City—																					
First ward.....	139	59	2	139	58	2	139	58	2	139	58	2	139	57	2	140	57	2	139	57	1
Second ward.....	115	34	18	117	34	18	118	34	17	118	34	17	118	34	17	118	34	17	118	34	17
Third ward.....	79	29	17	79	30	17	79	30	17	79	30	17	79	30	17	79	30	17	79	30	17
York.....	81	238	..	82	238	..	82	236	..	82	236	..	82	236	..	82	237	..	82	237	..
Total.....	3290	2737	118	3252	2763	113	3253	2764	111	3254	2765	111	3248	2766	115	3257	2759	114	3254	2759	111

†Barker, Peoples' 3; Malloney, Socialist Labor, 1; Leonard, United Christian, 2; Debs, Social Democrat, 9.

TAYLOR COUNTY.

Athelstan.....	71	72	2	73	71	3	71	71	3	71	71	3	71	71	3	71	71	3	71	71	3
Bedford city—																					
First ward.....	118	49	2	116	51	2	116	51	2	116	51	2	116	51	2	115	51	2	116	51	2
Second ward.....	158	64	9	157	66	7	156	65	7	156	65	7	157	65	7	155	65	7	157	65	7
Third ward.....	112	55	..	113	54	..	112	54	..	112	54	..	112	54	..	112	54	..	111	55	..
Bedford township.....	31	29	2	30	29	2	30	28	2	30	28	2	30	28	2	30	28	2	30	28	2
Benton.....	59	58	1	58	60	1	54	60	1	58	60	1	58	60	1	58	60	1	58	60	1
Blockton.....	166	84	5	167	81	5	165	81	5	165	81	5	165	81	5	164	82	5	164	82	5
Clayton.....	87	83	1	83	85	1	81	85	1	82	85	1	82	85	1	82	85	1	82	85	1
Clearfield.....	129	88	10	131	89	6	130	90	6	130	90	6	131	89	6	130	90	6	130	90	6

UNION COUNTY—Continued.

VOTING PRECINCTS.	PRESIDENT.		SECRETARY OF STATE.		AUDITOR OF STATE.		TREASURER OF STATE.		ATTORNEY GENERAL.		JUDGE OF SUPREME COURT.		RAILROAD COMMISSIONER.								
	McKinley.	Bryan.	Woolley.	Martin.	Crane.	Pillsbury.	Merriam.	Gibson.	Lockins.	Gilbertson.	Williams.	Kansom.	Mullan.	Harper.	Ferguson.	McClain.	Freeland.	Harvey.	Palmer.	Anderson.	Gordon.
Union.....	94	105	12	93	104	12	93	104	12	93	105	12	93	104	12	93	104	12	93	105	11
Total.....	2464	2218	145	2456	2210	140	2447	2212	140	2448	2214	140	2447	2218	132	2446	2214	140	2444	2218	138

†Barker, Peoples', †; Leonard, United Christian, †; Debs, Social Democrat, †.

VAN BUREN COUNTY.

Bonaparte.....	207	180	1	205	180	1	205	180	1	205	180	1	205	180	1	204	181	1	204	181	1
Cantril.....	139	91	1	139	90	1	139	90	1	139	90	1	139	90	1	138	90	1	139	90	1
Cedar.....	155	57	1	155	56	1	155	56	1	155	56	1	155	56	1	155	56	1	155	56	1
Cherquest.....	106	98	2	105	98	2	105	98	2	105	98	2	105	98	2	105	98	2	105	98	2
Farmington.....	232	279	3	233	278	3	233	278	3	233	278	3	233	278	3	233	278	3	233	278	3
Freemont.....	115	52	15	114	54	15	115	53	15	115	53	15	115	53	15	116	53	15	116	52	15
Harisburg.....	109	102	2	109	102	2	109	102	2	109	102	2	109	102	2	109	102	2	109	102	2
Henry.....	99	30	2	99	30	2	99	30	2	99	30	2	99	30	2	99	30	2	99	30	2
Home Prairie.....	84	86	3	85	86	2	85	86	2	85	86	2	85	86	2	85	86	2	85	86	2
Keosauqua.....	290	119	4	289	119	4	289	119	4	289	119	4	289	119	4	289	119	4	289	119	4
Lick Creek.....	118	125	6	118	126	5	118	125	5	118	125	5	118	125	5	118	125	5	118	125	5
Milton.....	168	209	1	168	209	2	168	209	2	168	209	2	168	209	2	168	209	2	168	209	2
Niles.....	38	35	1	38	35	1	38	35	1	38	35	1	38	35	1	38	35	1	38	35	1
Portland.....	67	90	5	67	94	2	67	94	2	67	94	2	67	94	2	67	94	2	67	94	2
Pittsburg.....	116	57	1	115	58	1	115	58	1	115	58	1	115	58	1	115	58	1	115	58	1
Vernon.....	139	90	8	140	90	7	140	90	7	140	90	7	140	90	7	140	90	7	140	90	7
Village.....	156	51	1	153	52	1	154	51	1	154	51	1	154	51	1	154	51	1	154	51	1
Washington.....	104	74	1	103	73	1	103	73	1	103	73	1	103	73	1	103	73	1	103	73	1
Winchester.....	105	82	10	105	82	9	105	82	9	105	82	9	105	82	9	105	82	9	105	82	9
Total.....	2547	1893	65	2541	1893	59	2542	1890	60	2542	1890	59	2541	1889	59	2537	1891	59	2541	1890	58

† Barker, Peoples', 2; Malloney, Socialist Labor, 3; Leonard, United Christian, 1; Debs, Social Democrat, 5.

WAPELLO COUNTY.

Adams	94	203	5	92	203	5	92	203	5	92	203	5	92	203	5	92	203	5
Agency ..	157	89	2	157	88	2	157	88	2	157	88	2	157	88	2	157	88	2
Cass.....	76	68	...	76	68	...	76	68	...	76	68	...	76	68	...	76	68	...
Columbia--																		
First precinct.....	208	140	6	209	142	4	208	143	4	210	141	4	209	142	4	209	142	4
Second precinct.....	67	11	...	67	11	...	67	11	...	67	11	...	67	11	...	67	11	...
Competine.....	95	113	1	98	113	...	98	113	...	98	113	...	98	113	...	98	113	...
Dahlonega.....	54	60	...	53	60	...	53	60	...	51	60	...	53	60	...	53	60	...
Green.....	79	114	1	79	114	1	79	114	1	79	114	1	79	114	1	79	114	1
Highland.....	142	105	...	141	106	...	141	106	...	141	106	...	141	106	...	141	106	...
Keokuk.....	90	102	...	89	103	...	89	103	...	89	103	...	89	103	...	89	103	...
Ottumwa--																		
First ward.....	371	430	6	367	431	3	368	430	3	367	430	3	367	430	3	367	430	3
Second ward.....	465	293	5	462	297	5	462	296	5	461	298	5	461	298	5	461	298	5
Third ward.....	401	218	3	395	235	2	393	231	2	395	230	2	395	230	2	395	230	2
Fourth ward.....	427	247	6	418	254	5	419	254	5	419	254	5	419	254	5	419	254	5
Fifth ward.....	261	300	5	249	301	5	254	301	5	253	302	5	253	302	5	254	313	5
Sixth ward.....	327	268	8	325	265	4	325	264	4	325	265	4	325	265	4	325	265	4
Seventh ward.....	316	233	7	314	233	7	314	234	7	314	234	7	314	234	7	314	234	7
Eighth ward.....	96	118	1	94	118	1	96	117	1	95	117	1	95	118	1	95	118	1
Ninth ward.....	129	156	7	128	156	8	128	156	8	128	156	7	128	156	7	128	156	7
Pleasant.....	107	99	...	104	101	2	105	101	...	105	101	...	105	101	...	105	101	...
Polk.....	137	83	1	135	91	1	135	91	1	135	94	1	135	94	1	135	94	1
Richland--																		
First precinct.....	130	80	9	131	61	7	131	63	7	131	63	7	131	62	7	131	61	7
Second precinct.....	91	77	...	84	77	...	84	77	...	84	77	...	84	77	...	84	77	...
Washington.....	424	265	12	425	285	...	425	265	10	424	285	10	424	285	10	423	285	10
Total.....	4742	3902	85	4690	3536	62	4690	3935	70	4697	3930	69	4695	3934	69	4693	3935	68

† Barker, Peoples', 24; Malloney, Socialist Labor, 13; Leonard, United Christian, 4; Debs, Social Democrat, 142.

WARREN COUNTY.

VOTING PRECINCTS.

	PRESIDENT.		SECRETARY OF STATE.		AUDITOR OF STATE.			TREASURER OF STATE.		ATTORNEY GENERAL.			JUDGE OF SUPREME COURT.			RAILROAD COMMISSIONER.					
	Mckinley.	Bryan.	Woolley.	Martin.	Crane.	Pillsbury.	Merrim.	Gibson.	Lockins.	Gilbertson.	Williams.	Ransom.	Mullan.	Harper.	Ferguson.	McClain.	Freeland.	Harvey.	Palmer.	Anderson.	Gordon.
Allen.....	141	77	30	142	77	19	147	77	18	142	77	18	142	77	18	140	77	18	140	77	18
Belmont.....	185	153	20	185	153	20	19	153	19	196	152	19	196	152	20	197	151	20	196	153	19
Greenfield.....	178	77	5	178	78	2	172	78	5	178	78	5	178	78	5	178	78	5	178	78	5
Jackson.....	128	89	...	128	89	...	128	89	...	127	90	...	127	90	...	127	90	...	127	90	...
Jefferson.....	113	141	3	113	141	3	113	141	3	113	141	3	113	141	3	113	141	3	113	142	3
Liberty.....	126	93	1	127	90	2	127	90	2	127	91	2	127	91	2	127	91	2	127	91	2
Lincoln.....	319	119	33	316	121	35	316	121	35	316	121	35	316	121	35	316	121	35	316	121	35
Linn.....	183	113	15	183	114	14	182	114	14	182	114	14	182	114	14	183	114	14	182	115	14
Oter.....	111	91	4	111	89	3	111	89	3	111	89	3	111	89	3	111	89	3	111	89	3
Palmyra.....	94	109	7	95	109	4	95	109	4	95	109	4	95	109	4	95	109	4	95	109	4
Richard.....	151	126	3	15	127	3	150	127	3	150	127	3	150	127	3	150	127	3	150	127	3
Squaw.....	126	78	1	126	76	1	126	76	1	126	76	1	126	76	1	126	76	1	126	76	1
Union.....	96	98	4	95	99	3	95	99	3	95	99	3	95	99	3	95	99	3	95	99	3
Virginia.....	172	93	2	172	90	2	172	90	2	172	90	2	172	90	2	172	90	2	172	90	2
Washington—																					
First ward.....	129	47	8	130	47	8	130	47	8	130	47	8	130	47	8	130	46	8	130	46	8
Second ward.....	164	32	14	162	33	14	162	32	14	162	32	14	163	33	13	162	32	14	163	32	13
Third ward.....	135	42	4	135	48	4	135	48	4	135	48	4	135	42	4	135	42	4	135	48	4
Fourth ward.....	170	52	10	168	53	11	168	54	11	168	54	11	168	54	11	169	53	11	167	55	11
White Breast.....	150	177	2	149	178	2	149	178	2	149	178	2	149	178	2	148	179	2	149	178	2
White Oak.....	85	65	1	85	65	1	85	65	1	85	65	1	85	65	1	85	65	1	85	65	1
Total.....	2066	1876	157	2060	1877	151	2059	1877	152	2059	1878	152	2060	1873	152	2061	1870	153	2057	1881	151

+Barker, Peoples', 10; Leonard, United Christian, 2; Debs, Social Democrat, 3.

Northwood precinct.....	200	69	3	198	67	5	197	67	4	192	68	3	197	67	2	197	67	3
Silver Lake.....	14	2	1	13	1	1	135	2	1	135	2	1	135	2	1	135	2	1
Union.....	64	101	5	64	100	3	64	100	3	64	100	3	64	100	3	64	100	3
Total.....	178	476	25	172	470	30	1719	471	29	1725	487	2	1721	471	28	1711	471	28

†Barker, Peoples', 4; Debs, social Democrat, 1.

WRIGHT COUNTY.

Belmond.....	142	36	2	150	36	2	15	35	2	151	35	2	151	35	2	149	35	2
Boone.....	103	29	1	107	29	1	107	29	1	107	29	1	107	29	1	107	29	1
Clarion.....	263	64	10	261	67	11	26	67	11	261	67	10	262	67	11	261	67	11
Dayton.....	75	32	...	75	31	1	75	31	1	75	31	1	75	31	1	75	31	1
Eagle Grove—																		
First ward.....	85	27	...	85	26	...	85	26	...	85	27	...	85	26	...	85	27	...
Second ward.....	125	54	1	123	54	1	121	54	1	125	54	1	125	54	1	125	54	1
Third ward.....	172	48	7	169	45	11	172	49	7	172	49	7	172	49	7	172	49	7
Fourth ward.....	181	58	3	177	53	7	181	58	3	180	53	3	181	53	3	181	53	3
Dows precinct.....	194	37	6	189	36	7	188	37	7	188	37	7	189	37	7	189	37	7
Eagle Grove township.....	85	21	12	82	22	12	82	22	12	82	22	12	82	22	12	82	22	12
Galt precinct.....	95	15	1	94	15	2	94	15	2	94	15	2	94	15	2	94	15	2
Grout.....	79	43	2	79	43	3	77	43	2	79	42	2	81	42	2	81	42	2
Iowa.....	13	43	2	137	43	2	137	43	2	137	43	2	137	43	2	137	43	2
Lake.....	100	30	1	97	29	1	97	29	1	97	29	1	97	29	1	97	29	1
Liberty.....	194	42	28	190	42	31	191	42	31	190	43	29	190	42	30	190	42	29
Lincoln.....	115	24	1	116	27	1	116	23	1	116	23	1	116	23	1	116	23	1
Norway.....	145	5	...	142	5	1	142	5	1	142	5	1	142	5	1	142	5	1
Pleasant.....	259	131	7	255	131	7	256	130	7	256	131	7	254	131	7	253	133	7
Vernon.....	92	18	1	91	18	3	91	18	3	91	18	3	91	18	3	91	18	3
Wall Lake.....	82	32	...	81	32	...	81	32	...	81	32	...	81	32	...	81	32	...
Woolstock.....	125	54	4	125	5	4	126	83	3	125	84	3	12	84	3	124	84	3
Troy.....	132	22	2	131	22	3	132	22	2	132	22	2	132	22	2	132	22	2
Total.....	2994	891	94	2906	868	112	2909	896	98	2967	891	98	2967	891	98	2969	895	97

†Barker, Peoples', 1; Debs, Social Democrat, 5.

RECAPITULATION OF SEMI-OFFICIAL RETURNS.

PRESIDENT.

McKinley, republican.....	307, 785
Bryan, democrat.....	209, 179
Woolley, prohibitionist.....	9, 479
Barker, peoples.....	614
Malloney, socialist labor.....	257
Leonard, united christian.....	175
Debs, social democrat.....	2, 778

SECRETARY OF STATE.

Martin, republican.....	305, 815
Crane, democrat.....	209, 639
Pillsbury, prohibitionist.....	9, 194
Wheeler, peoples.....	638
Kremer, socialist labor.....	217
Sage, united christian.....	168
Wirth, social democrat.....	2, 459

AUDITOR OF STATE.

Merriam, republican.....	305, 643
Gibson, democrat.....	209, 689
Lockins, prohibitionist.....	9, 123
Weller, peoples.....	612
Williams, socialist labor.....	272
Baker, united christian.....	154
Beals, social democrat.....	2, 522

TREASURER OF STATE.

Gilbertson, republican.....	305, 607
Williams, democrat.....	209, 600
Ransom, prohibitionist.....	9, 126
Smith, peoples.....	605
Matson, socialist labor.....	253
Estabrook, united christian.....	170
Warder, social democrat.....	2, 529

ATTORNEY-GENERAL.

Mullan, republican.....	305, 549
Harper, democrat.....	209, 613
Ferguson, prohibitionist.....	9, 179
Hutchinson, peoples.....	615
Wilson, social democrat.....	2, 529

JUDGE OF SUPREME COURT.

McClain, republican.....	305, 734
Freeland, democrat.....	209, 304
Harvey, prohibitionist.....	9, 129
Morriss, peoples.....	611
Stayton, united christian.....	171
Winn, social democrat.....	2, 519

RAILROAD COMMISSIONER.

Palmer, republican.....	305, 366
Anderson, democrat.....	209, 799
Gordon, prohibitionist.....	9, 065
Tyson, peoples.....	597
Macha, socialist labor.....	234
Allen, united christian.....	154
Earnest, social democrat.....	2, 521

VOTE FOR PRESIDENT AND SECRETARY OF STATE BY COUNTIES.

COUNTIES.	PRESIDENT.						SECRETARY OF STATE.							
	McKinley, Rep.	Bryan, Dem.	Woolley, Pro.	Barker, Peo.	Malloney, S. L.	Leonard, U. C.	Debs, S. D.	Martin, Rep.	Crane, Dem.	Pillsbury, Pro.	Wheeler, Peo.	Kremer, S. L.	Sage, U. C.	Wirth, S. D.
Adair.....	2,327	1,619	89	6	1	1	1	2,302	1,652	54	9	9
Adams.....	1,873	1,428	82	2	5	2	2	1,866	1,422	82	2	2
Allamakee.....	2,650	1,850	39	4	2	2	3	2,645	1,847	29	1	2
Appanoose.....	3,538	2,690	66	4	4	1	1c2	3,494	2,703	29	6	88
Audubon.....	1,821	1,301	23	1	1	1,815	1,303	24	1	1
Benton.....	3,609	2,575	101	1	1	57	3,575	2,587	56	51
Black Hawk.....	5,010	2,512	237	3	4	13	4,988	2,516	236	11	7
Boone.....	4,151	2,204	205	4	4	2	112	4,102	2,252	212	3	104
Bremer.....	2,178	1,929	40	3	3	2,143	1,953	36	3	2
Buchanan.....	2,958	2,053	171	3	3	1	3	2,941	2,051	171	2	3
Buena Vista.....	2,632	930	98	22	5	2,614	938	100	21	5
Butler.....	2,902	1,167	70	3	9	2,894	1,169	66	3	5
Calhoun.....	2,973	1,224	67	1	3	2,959	1,221	65	1	6
Carroll.....	2,224	2,434	29	2	1	8	2,197	2,445	28	2	3
Cass.....	3,128	2,010	40	16	1	4	3,109	2,022	33	17	6
Cedar.....	2,740	2,131	88	1	1	4	2,709	1,158	91	1	3
Cedar Grove.....	3,345	1,320	132	1	1	1	11	3,339	1,372	132	1	4
Cherokee.....	2,432	1,243	150	10	1	2	2,429	1,230	148	10	1
Cluckasaw.....	2,085	2,003	37	3	2	2,078	2,059	33	4	1
Clarke.....	1,800	1,322	47	3	1,790	1,321	46	3	1
Clay.....	2,292	781	61	10	3	2,291	779	60	9	2
Clayton.....	3,366	2,884	69	3	2	17	3,327	2,891	71	5	15
Clinton.....	5,344	4,758	63	3	2	2	218	5,301	4,696	53	3	181
Crawford.....	2,268	2,578	107	5	1	2	2,271	2,578	94	4	3
Dallas.....	3,601	1,940	172	9	1	51	3,585	1,948	171	6	45
Davis.....	1,656	2,155	41	19	2	1,650	2,157	42	20	2
Decatur.....	2,415	2,058	42	16	6	2,407	2,054	45	15	6
Delaware.....	2,805	1,570	54	2	2	17	2,793	1,566	50	1	17
Des Moines.....	4,315	3,909	73	10	11	2	186	4,222	3,940	72	12	178
Dickinson.....	1,352	1,445	43	2	6	1,350	1,442	39	2	4

VOTE FOR PRESIDENT AND SECRETARY OF STATE BY COUNTIES--CONTINUED.

COUNTIES.	PRESIDENT.						SECRETARY OF STATE.							
	McKinley, Rep.	Bryan, Dem.	Woolley, Pro.	Barker, Peo.	Malloney, S. L.	Leonard, U. C.	Debs, S. D.	Martin, Rep.	Crane, Dem.	Pillsbury, Pro.	Wheeler, Peo.	Kremer, S. L.	Sage, U. C.	Wirth, S. D.
Dubuque.....	4,752	6,655	56	1	17	8	75	4,814	9	812	3	4	1	91
Emmet.....	1,618	595	71	1	1	4	4	1,664	9	594	2	1	1	4
Fayette.....	3,984	2,708	117	8	3	3	3,937	2,707	108	9	3	1	16
Floyd.....	2,843	1,295	57	12	2,831	1,295	54	10	1
Franklin.....	2,537	1,749	32	1	1	1	2	2,531	749	30	1	1	1	1
Fremont.....	2,170	2,399	73	0	1	3	3	2,166	2,398	63	9	1	2	3
Greene.....	2,777	1,360	72	1	1	1	3	2,778	1,400	70	1	1	1	3
Grundy.....	2,095	1,203	43	2	2,008	1,205	45	3	4
Guthrie.....	2,866	1,824	74	5	2,810	1,825	72	4
Hamilton.....	3,259	1,134	44	6	1	1	10	3,254	1,131	43	2
Hancock.....	2,186	827	50	1	5	2,183	823	45	8
Hardin.....	3,741	1,268	125	4	8	3,734	1,266	127	1
Harrison.....	3,393	2,837	106	8	2	3	37	3,281	2,837	105	6
Henry.....	2,794	1,907	125	6	10	2,770	1,900	126	24
Howard.....	1,944	1,420	85	3	3	2	10	2,770	1,900	126	4
Humboldt.....	2,214	595	29	3	3	1,936	1,417	88	3
Ida.....	1,599	1,304	40	2	4	1,580	1,310	37	4
Iowa.....	2,336	1,683	92	9	12	2,292	2,019	81	14
Jackson.....	2,604	2,854	30	2	1	2,937	2,838	31	1
Jasper.....	3,894	3,163	96	15	1	2	20	3,874	3,170	91	4
Jefferson.....	2,482	1,612	118	3	1	1	10	2,482	1,615	127	20
Johnson.....	3,010	3,182	46	3	1	1	15	2,980	3,188	43	12
Jones.....	3,021	2,552	72	3,003	2,660	43	15
Keokuk.....	3,399	2,669	120	4	3	1	11	3,304	2,670	71	9
Kossuth.....	3,122	1,777	46	3	3	3,113	1,766	41	3
Lee.....	4,486	5,182	77	9	3	3	19	4,444	5,212	72	18
Linn.....	7,745	5,019	246	9	7	6	87	7,711	5,043	244	36
Louisia.....	2,185	1,172	82	1	11	2,173	1,166	86	18
Lucas.....	2,225	1,488	127	1	1	1	21	2,217	1,485	119	1
Lyon.....	1,666	1,268	50	21	1,662	1,260	50	31

Madison.....	2,590	1,907	75	69	1	1	9	2,572	1,900	76	72	1	1	9
Mahaska.....	4,480	3,596	201	5	2	5	23	4,448	3,581	107	8	3	6	23
Marion.....	2,950	2,950	153	16	1	2	7	2,930	2,949	152	16	2	2	6
Marshall.....	4,878	2,329	27	3	2	2	27	4,838	2,329	262	2	2	2	34
Mills.....	2,212	1,733	67	4	1	3	3	2,200	1,736	69	4	1	3	3
Mitchell.....	2,450	981	47	1	1	1	1	2,416	977	43	1	1	2	2
Monona.....	2,161	1,934	79	12	2	2	4	2,153	1,925	74	15	1	2	2
Monroe.....	2,233	1,705	148	14	8	8	218	2,224	1,702	147	15	8	203	6
Montgomery.....	2,927	1,467	83	3	1	1	4	2,924	1,462	84	4	1	1	6
Muscataine.....	3,905	3,021	68	3	1	4	108	3,817	3,079	60	1	1	4	88
O'Brien.....	2,386	1,461	45	2	1	7	6	2,371	1,457	45	3	2	7	8
Osceola.....	1,166	799	28	1	3	1	6	1,093	799	28	1	2	1	7
Page.....	3,424	1,889	313	5	2	2	8	2,412	1,885	305	6	1	1	8
Palo Alto.....	1,908	1,477	50	3	3	3	2	1,864	1,477	45	3	2	2	1
Plymouth.....	2,712	2,307	85	2	1	3	5	2,680	2,307	83	3	1	2	7
Pocahontas.....	1,176	1,287	53	1	1	1	1	1,156	1,287	51	1	1	1	1
Polk.....	12,628	6,180	460	2	7	13	108	12,615	6,180	428	28	12	5	175
Pottawattamie.....	6,525	5,373	101	15	5	8	25	6,469	5,388	100	14	7	8	23
Poweshiek.....	3,199	1,705	88	8	1	1	12	3,171	1,777	78	14	1	1	10
Ringgold.....	2,319	1,311	79	10	1	2	7	2,310	1,311	75	8	1	2	5
Sac.....	2,786	1,214	124	3	1	1	8	2,758	1,223	124	3	1	1	7
Scott.....	6,327	5,157	66	10	43	12	54	6,249	5,193	57	10	45	11	49
Shelby.....	2,182	2,010	32	0	1	1	8	2,161	2,025	28	7	1	1	8
Stoux.....	3,025	1,809	52	5	5	5	7	2,991	1,805	44	5	2	4	4
Story.....	4,032	1,343	222	5	2	2	8	4,023	1,341	220	7	1	2	7
Tama.....	3,290	2,736	117	2	1	2	7	3,252	2,763	113	2	1	2	6
Taylor.....	2,792	1,981	92	2	1	1	5	2,775	1,982	70	4	1	1	3
Union.....	2,462	2,218	148	8	1	1	3	2,456	2,209	148	10	1	1	3
Van Buren.....	2,547	1,893	65	2	3	1	5	2,541	1,893	59	3	2	2	4
Wapello.....	4,742	3,002	85	24	13	4	142	4,690	3,936	62	30	14	3	122
Warren.....	2,066	1,876	157	10	2	2	3	2,060	1,877	151	8	2	2	2
Washington.....	2,844	2,234	153	4	1	3	3	2,822	2,236	156	5	2	4	3
Wayne.....	2,204	2,001	132	2	1	1	3	2,283	2,014	149	5	2	2	3
Webster.....	4,221	2,266	133	7	8	3	29	4,195	2,266	132	8	3	2	20
Winnebago.....	2,952	474	41	3	2	5	7	2,949	466	41	40	2	1	6
Winneshiek.....	3,486	1,835	59	1	1	1	5	3,475	1,825	53	2	2	1	4
Woodbury.....	7,045	4,796	357	14	2	3	26	6,951	4,760	349	16	5	4	22
Worth.....	1,736	475	28	4	1	1	1	1,723	470	30	1	1	1	1
Wright.....	2,990	891	93	1	1	1	7	2,956	888	112	1	1	1	6
Total.....	307,808	209,265	9,502	613	259	166	2,742	305,821	209,767	9,110	678	246	204	2,499

The above table is the official canvass of votes made by the state canvassing board. The vote given in the preceding pages is semi-official, reported to the secretary of state.

VOTE BY COUNTIES UPON THE QUESTION OF ADOPTING
AN AMENDMENT TO THE CONSTITUTION, PROVIDING
FOR THE HOLDING OF BIENNIAL ELECTIONS.

COUNTIES.	CONSTITUTIONAL AMENDMENT.		COUNTIES.	CONSTITUTIONAL AMENDMENT.	
	For.	Against.		For.	Against.
Adair	1,163	1,710	Johnson	2,063	1,767
Adams	832	1,669	Jones	1,455	1,222
Allamakee	1,089	1,729	Keokuk	1,389	2,863
Appanoose	1,462	2,348	Kossuth	1,696	1,232
Audubon	977	1,148	Lee	3,998	2,207
Benton	2,680	1,756	Linn	5,320	2,573
Black Hawk	3,399	2,332	Louisa	1,094	1,136
Boone	2,513	2,027	Lucas	1,041	1,695
Bremer	1,408	1,404	Lyon	1,401	595
Buchanan	1,625	1,510	Madison	1,214	2,233
Buena Vista	1,243	821	Mahaska	2,619	2,482
Butler	1,607	1,014	Marion	2,236	1,658
Calhoun	1,387	1,112	Marshall	3,088	1,224
Carroll	1,401	1,385	Mills	1,557	711
Cass	1,728	1,564	Mitchell	1,666	629
Cedar	1,350	1,562	Monona	1,218	1,567
Cerro Gordo	1,940	858	Monroe	1,231	1,709
Cherokee	1,736	838	Montgomery	1,974	908
Chickasaw	1,298	1,258	Muscatine	2,824	1,818
Clarke	728	1,475	O'Brien	1,252	848
Clay	1,312	865	Osceola	833	483
Clayton	1,810	2,436	Page	2,048	1,389
Clinton	3,561	2,291	Palo Alto	1,001	1,345
Crawford	1,479	2,076	Plymouth	2,279	1,382
Dallas	2,226	2,044	Pocahontas	1,355	923
Davis	1,193	1,393	Polk	8,266	5,295
Decatur	1,147	2,243	Pottawattamie	5,203	3,522
Delaware	1,161	1,072	Poweshiek	1,805	1,318
Des Moines	3,358	2,056	Ringgold	1,270	1,335
Dickinson	964	413	Sac	1,368	1,163
Dubuque	3,839	2,777	Scott	4,628	2,402
Emmet	891	542	Shelby	1,035	1,706
Fayette	2,621	1,963	Sioux	1,971	1,537
Floyd	1,031	1,449	Story	1,998	1,550
Franklin	932	1,232	Tama	2,306	1,446
Fremont	1,394	1,260	Taylor	1,723	1,825
Greene	1,221	1,613	Union	1,370	2,206
Grundy	1,092	859	Van Buren	969	1,484
Guthrie	1,331	1,892	Wapello	3,033	2,380
Hamilton	1,523	1,455	Warren	1,240	2,368
Hancock	1,124	1,064	Washington	2,054	1,554
Hardin	2,295	970	Wayne	1,410	1,677
Harrison	2,101	1,894	Webster	2,875	1,691
Henry	1,431	1,291	Winnebago	1,581	355
Howard	1,173	1,110	Winneshiek	1,928	1,792
Humboldt	1,014	658	Woodbury	5,166	2,037
Ida	1,245	919	Worth	1,222	401
Iowa	1,230	1,834	Wright	1,321	979
Jackson	1,872	1,586			
Jasper	1,944	2,668			
Jefferson	1,520	1,429	Total	186,105	155,506

VOTE BY COUNTIES UPON THE QUESTION OF HOLDING
A CONSTITUTIONAL CONVENTION.

COUNTIES.	CONSTITUTIONAL CONVENTION.		COUNTIES.	CONSTITUTIONAL CONVENTION.	
	For.	Against.		For.	Against.
Adair	1,146	1,829	Johnson	1,477	1,671
Adams	841	1,550	Jones	1,441	1,845
Allamakee	1,146	1,668	Keokuk	1,383	2,911
Appanoose	1,495	2,474	Kossuth	1,655	1,369
Audubon	879	1,349	Lee	3,560	3,074
Benton	2,546	2,132	Linn	5,197	3,321
Black Hawk	3,094	2,516	Louisa	1,032	1,319
Boone	2,219	2,215	Lucas	1,079	1,822
Bremers	1,325	1,572	Lyon	1,352	664
Buchanan	1,537	1,789	Madison	1,169	2,335
Buena Vista	1,216	911	Mahaska	2,639	2,660
Butler	1,517	1,071	Marion	2,007	2,056
Calhoun	1,546	1,215	Marshall	2,932	1,998
Carroll	1,557	1,547	Mills	1,624	1,193
Cass	1,457	1,649	Mitchell	1,389	862
Cedar	1,331	1,660	Monona	1,219	1,645
Cerro Gordo	2,058	900	Monroe	1,009	1,762
Cherokee	1,663	961	Montgomery	1,900	1,283
Chickasaw	1,329	1,339	Muscatine	2,755	2,139
Clarke	711	1,586	O'Brien	1,441	1,050
Clay	1,096	926	Osceola	872	476
Clayton	1,014	2,648	Page	1,930	1,951
Clinton	3,884	2,814	Palo Alto	681	1,410
Crawford	1,328	2,052	Plymouth	1,844	1,707
Dallas	1,547	2,483	Pocahontas	1,204	1,056
Davis	789	1,723	Polk	8,092	6,051
Decatur	1,147	2,364	Pottawattamie	4,318	4,369
Delaware	1,165	1,235	Poweshiek	1,696	1,486
Des Moines	2,916	2,726	Ringgold	1,113	1,589
Dickinson	800	440	Sac	1,181	1,361
Dubuque	4,009	3,205	Scott	4,329	3,250
Emmet	894	654	Shelby	1,060	1,704
Hayette	2,423	2,068	Sioux	1,987	1,738
Floyd	1,121	1,526	Story	2,029	1,701
Franklin	988	1,296	Tama	2,138	1,763
Fremont	1,294	1,330	Taylor	1,474	1,769
Greene	1,232	1,827	Union	1,360	2,164
Grundy	1,084	1,015	Van Buren	1,161	1,932
Guthrie	1,343	1,934	Wapello	2,885	2,744
Hamilton	1,231	1,685	Warren	1,048	2,586
Hancock	1,131	1,127	Washington	1,966	1,850
Hardin	2,273	1,050	Wayne	1,146	1,833
Harrison	2,016	2,133	Webster	2,647	1,876
Henry	1,319	1,522	Winnebago	1,432	804
Howard	988	1,245	Winneshiek	1,922	1,860
Humboldt	960	670	Woodbury	4,617	2,858
Ida	1,034	1,169	Worth	1,169	154
Iowa	1,336	1,956	Wright	1,247	1,148
Jackson	1,076	1,744			
Jasper	1,873	2,921	Total	176,337	176,892
Jefferson	1,385	1,707			

COMPARATIVE VOTE FOR MEMBERS OF CONGRESS—
1898-1900.

FIRST CONGRESSIONAL DISTRICT.

COUNTIES.	1898.			1900.			
	Thomas Hedge, Rep.	D. J. O'Connell, Dem.	J. W. Glasgow, J. Pro.	Thomas Hedge, Rep.	D. J. O'Connell Dem.	J. S. Tussey, J. Pro.	E. V. Stevens, Soc. Dem.
Des Moines.....	3,634	3,032	50	4,285	3,927	36	182
Henry.....	2,260	1,497	93	2,763	1,923	116	7
Jefferson.....	2,042	1,307	56	2,434	1,640	126	11
Lee.....	3,610	4,261	31	4,428	5,226	66	18
Louisa.....	1,640	787	66	2,159	1,170	84
Van Buren.....	2,299	1,867	44	2,534	1,905	50
Washington.....	2,332	1,877	110	2,816	2,260	142
Total.....	17,817	14,568	456	21,419	18,051	620	218
Plurality.....	3,249	3,368
Majority.....	2,793	2,536

SECOND CONGRESSIONAL DISTRICT.

COUNTIES.	1898.					1900.				
	Joe R. Lane, Rep.	John J. Ney, Dem.	Eli Elliott, Pro.	Allan W. Kicker, P. P.	J. B. Welzenbach, J. Soc. Labor.	J. N. W. Rumble, Rep.	Henry Vollmer, Dem.	J. E. Hart, Pro	W. A. Westphal, Soc. Labor.	Chas. L. Breckon, Soc. Dem.
Clinton.....	3,748	4,085	41	45	103	5,152	4,867	40	47	154
Iowa.....	2,002	1,773	35	30	5	2,328	2,012	60	12
Jackson.....	2,409	2,376	25	29	2,910	2,866	38	1	4
Johnson.....	2,665	2,964	34	29	7	3,047	3,189	35	2	10
Muscatine.....	2,782	2,595	66	45	6	3,808	3,141	58	1	105
Scott.....	5,184	3,715	39	15	275	5,957	5,662	49	34	461
Total.....	18,790	17,508	260	193	396	23,202	21,737	270	85	746
Plurality.....	1,282	1,465
Majority.....	433	364

THIRD CONGRESSIONAL DISTRICT.

COUNTIES.	1898.			1900.				
	David B. Henderson, Rep.	John N. Howell, Dem.	Ephraim J. Dean, Ind.	David B. Henderson, Rep.	Willis N. Birdsall, Dem.	Richard M. Howe, Soc. Dem.	Ephraim J. Dean, Ind.	J. M. Close.
Black Hawk..	3,341	1,674	7	4,995	2,556	11	3	1
Bremer..	1,777	1,824	6	2,133	1,963	2	4	..
Buchanan..	2,383	1,712	4	2,957	2,077	2	3	2
Butler..	2,183	955	9	2,882	1,181	4	3	..
Delaware..	2,254	1,279	4	2,807	1,569	0	1	..
Dubuque..	3,966	5,672	19	5,166	6,577	76	4	..
Franklin..	1,771	477	2	2,533	751	1	1	..
Hardin..	2,735	977	23	3,737	1,273	8
Wright..	2,102	923	4	2,971	907	7	1	2
Total	22,512	15,493	78	30,181	18,856	120	20	5
Plurality	7,019	11,325
Majority	6,941	11,180

FOURTH CONGRESSIONAL DISTRICT.

COUNTIES.	1898.				1900.				
	Gilbert N. Haugen, Rep.	T. T. Blaise, Dem.	P. Wooding, Pro.	Thomas Tracey, P. P.	Gilbert N. Haugen, Rep.	John Foley, Dem.	V. B. Pool, Pro.	J. E. Anderson.	Scattered.
Allamakee..	2,292	1,414	13	7	2,635	1,864	22
Cerro Gordo..	1,892	984	71	9	3,322	1,390	129
Chickasaw..	1,712	1,885	31	11	2,005	2,126	28
Clayton..	2,748	2,571	53	18	3,350	2,868	24
Fayette..	3,115	2,215	97	37	3,948	2,563	105	164	..
Floyd..	1,990	1,038	55	13	2,824	1,295	52
Howard..	1,605	1,264	42	4	1,914	1,433	52
Mitchell..	1,806	556	37	6	2,453	969	33	..	6
Winneshek..	2,874	1,652	55	10	3,462	1,834	50
Worth..	1,434	350	8	2	1,746	454	28
Total	21,468	13,849	462	117	27,659	16,796	599	164	6
Plurality	7,619	10,863
Majority	7,040	10,094

FIFTH CONGRESSIONAL DISTRICT.

COUNTIES.	1898.					1900.					
	Robert G. Cousins, Rep.	Capt. L. J. Rowell, Dem.	J. G. Van Ness, Pro.	J. W. Whitmer, P. P.	L. G. Wood, Pop.	Robert G. Cousins, Rep.	Daniel Kerr, Dem.	George Slade, Soc. Dem.	Thos. Swearingen.	David Brown.	S. S. Wright.
Benton	3,046	2,690	61	6	3	3,581	2,598	41
Cedar	2,383	2,170	71	11	4	2,762	2,164	17	1
Grundy	1,447	1,054	39	1	2	1,999	1,236	5
Jones	2,566	2,044	6	7	1	2,989	2,088
Linn	5,934	3,767	196	36	26	7,727	5,056	61	2
Marshall	3,214	1,772	192	17	4	4,861	2,349	6	4
Tama	2,745	2,473	100	4	2	3,265	2,775	27	3	1
Total	21,335	15,970	719	76	42	27,124	18,266	157	9	1	1
Plurality	5,365	8,858
Majority	4,528	8,690

SIXTH CONGRESSIONAL DISTRICT.

COUNTIES.	1898.				1900.				
	John F. Lacey, Rep.	James B. Weaver, Dem.	R. L. Turner, Pro.	L. M. Morris, P. P.	John F. Lacey, Rep.	A. C. Steck, Dem.	Frank L. Rice, Soc. Dem.	J. R. Norman, Pro.	A. B. Bronson.
Davis	1,534	1,966	37	52	1,645	2,182	2	16	1
Jasper	3,310	3,233	51	26	3,837	3,259	12	13	3
Keokuk	2,912	2,543	100	15	3,244	2,792	38	3
Mahaska	3,915	3,428	143	38	4,448	3,665	18	3	13
Monroe	1,595	1,348	86	47	2,102	1,881	16	19	15
Poweshiek	2,696	1,817	53	9	3,153	1,850	38	11
Wapello	3,882	3,432	54	113	4,527	4,183	78	16	2
Total	19,738	18,267	518	294	22,956	19,812	291	75	24
Plurality	1,471	3,144
Majority	60	2,711

SEVENTH CONGRESSIONAL DISTRICT.

COUNTIES.	1898.				1900.			
	John A. T. Hull, Rep.	Charles O. Holly, Dem.	Thomas G. Orwig, Pro.	Charles M. Janes, P. P.	John A. T. Hull, Rep.	George W. Crozier, Dem.	D. S. Grossman, Pro.	L. B. Patterson, Soc. Dem.
Dallas.....	2,787	1,624	157	92	3,577	1,947	178	...
Madison.....	2,003	1,523	59	228	2,576	1,925	69	9
Marion.....	2,499	2,603	115	47	2,899	2,997	143	6
Polk.....	7,420	3,826	348	81	12,526	6,242	443	172
Story.....	2,676	987	89	8	3,998	1,355	219	8
Warren.....	2,468	1,698	104	45	2,932	1,899	152	3
Total.....	19,933	12,261	892	501	28,508	16,365	1,204	198
Plurality.....	7,652	12,143
Majority.....	6,250	10,741

EIGHTH CONGRESSIONAL DISTRICT.

COUNTIES.	1898.				1900.		
	Wm. P. Hepburn, Rep.	George L. Finn, Dem.	C. L. Parsons, Pro.	D. C. Cowles, P. P.	Wm. P. Hepburn, Rep.	V. R. McGinnis, Dem.	A. B. Wray, Pro.
Adams.....	1,597	1,445	56	14	1,838	1,461	70
Appanoose.....	2,713	2,247	37	73	3,453	2,760	29
Clarke.....	1,621	1,222	35	10	1,778	1,333	40
Decatur.....	2,152	1,945	33	72	2,308	2,165	32
Fremont.....	1,822	1,973	58	25	2,164	2,413	60
Lucas.....	1,621	1,112	115	11	2,218	1,527	103
Page.....	2,728	1,796	162	41	3,398	1,936	209
Ringgold.....	1,934	1,210	68	29	2,253	1,392	57
Taylor.....	2,190	2,012	66	26	2,581	2,091
Union.....	1,920	1,742	121	62	2,438	2,218	137
Wayne.....	2,029	1,799	66	39	2,269	2,051	99
Total.....	22,727	18,503	817	402	26,718	21,347	836
Plurality.....	3,824	4,451
Majority.....	2,675	4,615

NINTH CONGRESSIONAL DISTRICT.

COUNTIES.	1898.				1900.		
	Smith McPherson, Rep.	J. A. Lyons, Dem.	Stephen M. Blackman, Pro.	Luke McDowell, P. P.	Walter I. Smith, Rep.	S. B. Wadsworth, Dem.	B. S. Taylor Pro.
Adair	1,906	1,465	30	24	2,324	1,619	49
Audubon	1,505	1,213	9	5	1,823	1,206	22
Cass	2,621	1,610	27	69	3,111	2,030	33
Guthrie	2,129	1,811	61	16	2,795	1,826	72
Harrison	2,577	2,402	68	55	3,283	2,804
Mills	1,962	1,723	44	12	2,209	1,735	66
Montgomery	2,409	1,357	50	24	2,929	1,451	77
Pottawattamie	5,044	4,097	70	62	6,509	5,363	84
Shelby	18,23	1,806	19	29	2,172	2,013	21
Total	21,976	17,484	378	291	27,155	20,207	418
Plurality	4,492	6,948
Majority	3,818	6,530

TENTH CONGRESSIONAL DISTRICT.

COUNTIES.	1898.				1900.		
	J. P. Dolliver, Rep.	Edwin Anderson, Dem.	P. G. Shaw, Pro.	A. Norelins, P. P.	J. P. Conner, Rep.	Robert F. Dale, Dem.	P. G. Shaw, Pro.
Boone	2,756	1,961	128	14	3,809	2,618	192
Calhoun	1,894	1,048	28	8	2,955	1,235	51
Carroll	1,772	2,072	20	13	2,174	2,407	25
Crawford	1,707	2,134	80	15	2,862	2,521	92
Emmet	1,090	378	31	6	1,608	597	70
Greene	2,211	1,150	33	12	2,764	1,368	67
Hamilton	2,017	1,242	24	3	3,240	1,144	41
Hancock	1,470	707	22	10	2,186	822	37
Humboldt	1,380	576	19	5	2,200	599	28
Kossuth	1,976	1,400	22	5	3,102	1,707	44
Palo Alto	1,345	1,455	26	5	1,898	1,478	38
Pocahontas	1,419	1,153	61	9	2,149	1,206	54
Webster	2,852	1,855	96	36	4,188	2,271	123
Winnebago	1,291	586	15	14	2,049	465	38
Total	25,180	17,777	613	155	36,584	20,648	899
Plurality	7,403	15,936
Majority	6,635	15,027

ELEVENTH CONGRESSIONAL DISTRICT.

COUNTIES	1898.				1900.			
	Lot Thomas, Rep.	Arthur S. Garretson, Dem.	J. M. Hoffman, Pro.	J. O. McElroy, P. P.	Lot Thomas, Rep.	Wm. Mulvaney, Dem.	H. A. Maltby, Pro.	H. C. Middlebrooks.
Buena Vista	1,881	783	32	21	2,612	956	98
Cherokee	1,614	1,013	103	26	2,311	1,356	145
Clay	1,452	540	78	19	2,300	778	51
Dickinson	671	325	46	10	1,354	446	37
Ida	1,332	1,174	32	17	1,562	1,318	46
Lyon	1,243	953	48	9	1,653	1,285	46	I
Monona	1,577	1,376	68	104	2,133	1,936	71
O'Brien	1,773	1,223	31	16	2,362	1,500	39
Osceola	827	670	24	1	1,001	808	25
Plymouth	2,060	1,888	43	24	2,666	2,318	72
Sac	1,761	866	79	7	2,751	1,226	118
Sioux	2,060	1,311	36	6	2,991	1,800	41
Woodbury	3,849	3,995	109	93	6,930	4,840	335
Total	22,400	16,117	723	353	32,716	20,564	1,110	I
Plurality	6,283	12,152
Majority	5,207	11,041

POPULAR VOTE FOR PRESIDENT IN 1900 BY STATES.

STATES.	McKinley, Rep.	Bryan, Dem.	Woolley, Pro.	Debs, S. D.	Malloney, Soc. L.	Barber, Pro.	Ellis, U. R.	Leonard, U. C.
Alabama	55,512	97,131	2,762	4,178
Arkansas	44,800	81,142	584	972	341
California	164,755	124,985	5,024	7,554
Colorado	93,072	122,733	3,790	654	700	387
Connecticut	102,567	73,997	1,617	1,029	908
Delaware	22,529	18,858	538	57
Florida	7,314	28,007	1,039	601	1,070
Georgia	35,035	81,700	1,396	4,584
Idaho	27,198	29,646	857	213
Illinois	597,985	503,061	17,626	9,687	1,373	1,141	672	352
Indiana	336,003	309,584	13,718	2,374	663	1,438	254
Iowa	307,818	209,466	9,502	1,643	259	613	707
Kansas	185,955	162,601	3,605	1,605
Kentucky	227,128	235,103	3,780	646	370	1,861
Louisiana	14,233	53,671
Maine	65,435	30,822	2,585	878
Maryland	136,212	122,271	4,582	928	391	147
Massachusetts	238,866	156,997	6,202	9,637	2,599
Michigan	316,269	211,685	11,859	2,826	903	833
Minnesota	190,461	112,901	8,555	3,065	1,329
Mississippi	5,753	51,706	1,644
Missouri	314,091	351,912	5,965	6,128	1,294	4,244
Montana	25,373	37,146	298	708
Nebraska	121,835	114,013	3,655	823	1,104
Nevada	3,800	6,376
New Hampshire	54,803	35,489	1,200	790
New Jersey	221,707	161,808	7,183	4,639	2,074	669
New York	821,992	678,386	22,043	12,867	12,622

POPULAR VOTE FOR PRESIDENT IN 1900 BY STATES—CON.

STATES.	McKinley, Rep.	Bryan, Dem.	Woolley, Pro.	Debs, S. D.	Malloney, Soc. L.	Barber, Peo.	Ellis, U. R.	Leonard, U. C.
North Carolina	133,681	157,752	1,006	830
North Dakota	35,891	20,519	731	518	110
Ohio	543,918	474,882	10,203	4,847	1,688	251	4,284
Oregon	46,526	33,385	2,536	1,466	269
Pennsylvania	712,665	424,232	27,058	4,831	2,936	638
Rhode Island	33,784	19,812	1,529	1,423
South Carolina	3,579	47,236
South Dakota	54,530	39,544	1,542	176	339
Tennessee	121,194	144,751	3,900	410	1,368
Texas	121,173	207,337	2,644	1,841	160	20,976
Utah	47,139	45,006	209	720	106
Vermont	42,568	12,849	368	367
Virginia	115,885	146,080	2,150
Washington	57,456	44,833	2,363	2,006	866
West Virginia	119,851	98,791	1,585	236	274
Wisconsin	265,866	159,285	10,124	524	7,095
Wyoming	14,517	10,298
Total	7,208,224	6,358,789	208,833	86,686	39,754	50,373	5,698	1,059

Popular vote, McKinley over Bryan..... 849,435

Popular vote, McKinley over all..... 457,027

Total popular vote, all candidates, 1900..... 13,959,421

Total popular vote, all candidates, 1896..... 13,923,378

ELECTORAL VOTE FOR PRESIDENT BY STATES.

STATES.	McKinley.	Bryan.	STATES.	McKinley.	Bryan.
Alabama	11	Nevada	3
Arkansas	8	New Hampshire	4
California	9	New Jersey	10
Colorado	4	New York	36
Connecticut	6	North Carolina	11
Delaware	3	North Dakota	3
Florida	4	Ohio	23
Georgia	13	Oregon	4
Idaho	3	Pennsylvania	32
Illinois	24	Rhode Island	4
Indiana	15	South Carolina	9
Iowa	13	South Dakota	4
Kansas	10	Tennessee	12
Kentucky	13	Texas	15
Louisiana	8	Utah	3
Maine	6	Vermont	4
Maryland	8	Virginia	12
Massachusetts	15	Washington	4
Michigan	14	West Virginia	6
Minnesota	9	Wisconsin	12
Mississippi	9	Wyoming	3
Missouri	17	Total	292	155
Montana	3			
Nebraska	8			

PART VI,

NATIONAL AND STATE

GOVERNMENTS.

MILITARY AND CIVIL GOVERNMENTS OF OUR
NEW POSSESSIONS.

UNITED STATES GOVERNMENT.

President—William McKinley, Ohio. Salary, \$50,000.

Vice-President.—Theodore Roosevelt, New York. Salary, \$8,000.

CABINET.

Secretary of State.—John Hay, District of Columbia.

Secretary of the Treasury.—Lyman J. Gage, Illinois.

Secretary of War.—Elihu Root, New York

Secretary of the Navy.—John Davis Long, Massachusetts.

Secretary of the Interior.—Ethan Allen Hitchcock, Missouri.

Secretary of Agriculture.—James Wilson, Iowa.

Postmaster-General.—Charles Emery Smith, Pennsylvania

Attorney-General.—John W. Griggs, New Jersey.

Salary of cabinet members, \$8,000 per annum, each.

SUPREME COURT OF THE UNITED STATES.

Annual sessions are held in Washington city, commencing on the second Monday in October.

Chief Justice.—Melville W. Fuller, Illinois; appointed 1888.

Justices—John M. Harlan, Kentucky; appointed 1877.

Horace Gray, Massachusetts; appointed 1881.

David J. Brewer, Kansas; appointed 1889.

Henry B. Brown, Michigan; appointed 1890.

George Shiras, Jr., Pennsylvania; appointed 1892.

Rufus W. Peckham, New York; appointed 1895.

Edward D. White, Louisiana; appointed 1894.

Joseph McKenna, California; appointed 1897.

Salary of chief justice, \$10,500 per annum; associate justices, \$10,000 per annum, each.

DEPARTMENT OF THE INTERIOR.

Commissioner of the General Land Office.—Binger Hermann, Oregon.

Commissioner of Patents.—Charles H. Duell.

United States Pension Agent.—Sidney L. Wilson.

Commissioner of Pensions.—H. Clay Evans, Tennessee.

Commissioner of Labor.—Carroll D. Wright, Massachusetts.

Director of the Census.—William R. Merriam, Minnesota.

U. S. CIRCUIT AND DISTRICT COURTS.

EIGHTH JUDICIAL CIRCUIT.—Composed of the districts of Northern Iowa, Southern Iowa, Minnesota, Eastern Missouri, Western Missouri, Eastern Arkansas, Western Arkansas, Nebraska, Colorado, Kansas, North Dakota, South Dakota, Wyoming, and Utah.

HON. DAVID J. BREWER, Associate Justice, U. S. Supreme Court.
 HON. HENRY C. CALDWELL, Little Rock, Ark., U. S. Circuit Judge
 HON. WALTER H. SANBORN, St. Paul, Minn., U. S. Circuit Judge.
 HON. AMOS M. THAYER, St. Louis, Mo., U. S. Circuit Judge.

SOUTHERN DISTRICT OF IOWA.

District Judge.—Smith McPherson, Red Oak Iowa.
District Attorney.—Hon Lewis Miles, Corydon, Iowa.
U. S. Marshal.—George M. Christian, Des Moines, Iowa.
Clerk of Circuit Court.—Edward R. Mason, Des Moines, Iowa.
Clerk of District Court.—W. C. McArthur, Burlington, Iowa.

NORTHERN DISTRICT OF IOWA.

District Judge.—Hon. Oliver P. Shiras, Dubuque, Iowa.
District Attorney.—Hon Horace G. McMillan, Cedar Rapids, Iowa.
U. S. Marshal.—Edward Knott, Dubuque, Iowa.
Clerk of District and Circuit Courts.—A. J. Van Duzee, Dubuque, Iowa.

Terms of the Circuit and District Courts of the United States are held in the several divisions of the Northern district of Iowa as follows:

In the Cedar Rapids division at Cedar Rapids, on the first Tuesday in April and the second Tuesday in September

In the Eastern Division at Dubuque, on the fourth Tuesday in April and the first Tuesday in December.

In the Western division at Sioux City, on the fourth Tuesday in May and the first Tuesday in October.

In the Central division at Fort Dodge, on the second Tuesday in June and the second Tuesday in November.

Terms of the Circuit and District Courts of the United States are held in the several divisions in the Southern district of Iowa as follows:

In the Western division at Council Bluffs, on the second Tuesday in March and the third Tuesday in September.

In the Eastern division at Keokuk, on the second Tuesday in April and the third Tuesday in October.

In the Central division at Des Moines, on the second Tuesday in May and the third Tuesday in November.

UNITED STATES INTERNAL REVENUE COLLECTORS, IOWA.

THIRD DISTRICT.

Collector.—John W. Patterson, Dubuque.

Chief Office Deputy.—Milton Howe, Dubuque.

Office Deputies.—James P. Bennett, Dubuque.

C. H. Patterson, Dubuque.

S. L. Sage Garner.

Julia A. Busby, Dubuque.

Field Deputy First Division.—C. D. Hayden, Dubuque.

Field Deputy Second Division.—D. W. Rathbun, Marion.

Field Deputy Third Division. C. F. Johnston, Sheffield.

Field Deputy Fourth Division.—P. E. Narey, Spirit Lake.

Stamp Deputies.—Miss Mary A. Ball, Sioux City.

J. A. Runkle, Cedar Rapids.

Gaugers.—J. M. Lynch, Sioux City.

F. H. Carberry, Dubuque.

FOURTH DISTRICT.

Collector.—John M. Kemble, Burlington.

Chief Deputy Collector.—F. L. Poor, Burlington.

Office Deputies.—J. N. Martin, Burlington.

Robert Allen, Burlington.

Jennie M. Jones, Burlington.

Field Deputy First Division.—John A. O'Neal, Burlington.

Field Deputy Second Division.—S. E. Walcott, Davenport.

Field Deputy Third Division.—H. Kay Kemble, Des Moines.

Field Deputy Fourth Division.—M. M. Parkinson, Council Bluffs.

Stamp Deputies.—L. A. Dessaint, Davenport.

Wm. S. Moore, Des Moines.

J. A. McElroy, Keokuk.

Milo Smith, Clinton.

S. L. Vest, Ottumwa.

Ohio Knox, Council Bluffs.

C. A. Carter, Muscatine.

Special Deputy.—S. Kirkpatrick, Ottumwa.

Clerks.—G. H. Kriechbaum, Burlington.

Miss S. A. Smythe, Burlington.

Gauger.—John Heinz, Davenport.

UNITED STATES PENSION AGENCY, IOWA AND NEBRASKA.

Agent.—S. F. Sperry, Marion county; postoffice, Des Moines. Iowa.

UNITED STATES LAND OFFICE.

Register.—Thornton S. Howard, Des Moines.

Receiver.—S. J. Loughran, Des Moines.

UNITED STATES WEATHER BUREAU

Local Forecast Official—Dr. Geo. M. Chappel, Des Moines.

IOWA IN FIFTY-SEVENTH CONGRESS.

UNITED STATES SENATORS.

	TERMS EXPIRE.
HON. WILLIAM B. ALLISON, Dubuque	1903
*JOHNATHAN P. DOLLIVER, Fort Dodge.....	—

REPRESENTATIVES.

FIRST DISTRICT.

(Population, 164,755.)

COUNTIES—Des Moines, Henry, Jefferson, Lee, Louis, Van Buren and Washington (seven counties).

THOMAS HEDGE, Republican..... Burlington

SECOND DISTRICT.

(Population, 191,608.)

COUNTIES—Clinton, Iowa, Jackson, Johnson, Muscatine and Scott (six counties).

J. N. W. RUMPLE, Republican

THIRD DISTRICT.

(Population, 219,691.)

COUNTIES—Black Hawk, Bremer, Buchanan, Butler, Delaware, Dubuque, Franklin, Hardin and Wright (nine counties).

DAVID B. HENDERSON, Republican..... Dubuque

FOURTH DISTRICT.

(Population, 195,815.)

COUNTIES—Allamakee, Cerro Gordo, Chickasaw, Clayton, Fayette, Floyd, Howard, Mitchell, Winneshiek and Worth (ten counties).

GILBERT N. HAUGEN, Republican..... Northwood

FIFTH DISTRICT.

(Population, 190,227.)

COUNTIES—Benton, Cedar, Grundy, Jones, Linn, Marshall and Tama (seven counties).

ROBERT G. COUSINS, Republican..... Tipton

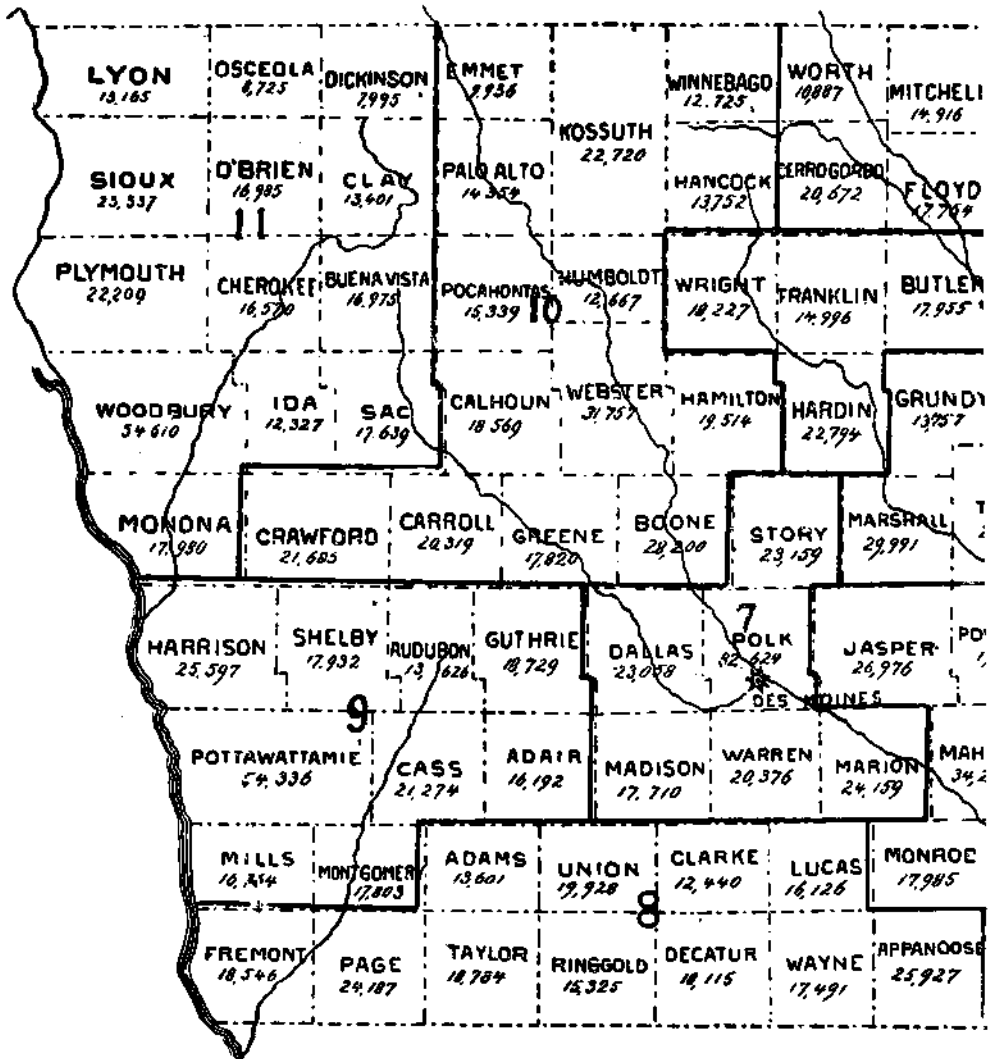
SIXTH DISTRICT.

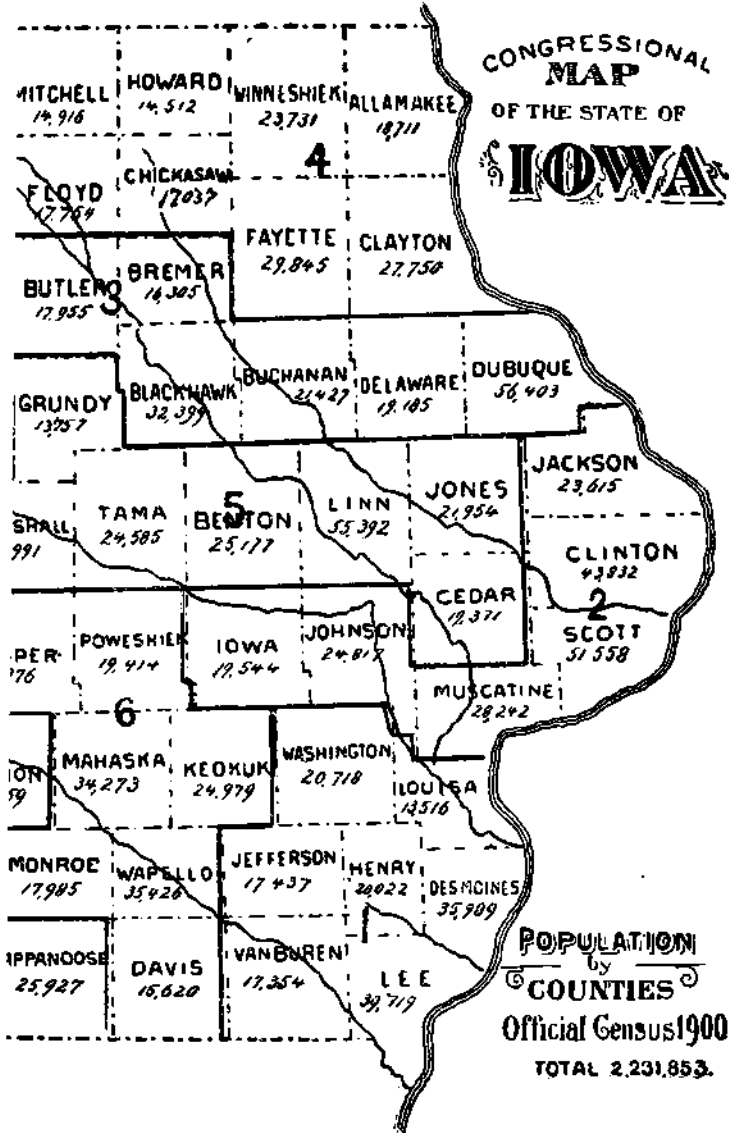
(Population, 174,673.)

COUNTIES—Davis, Jasper, Keokuk, Mahaska, Monroe, Poweshiek and Wape (seven counties).

JOHN F. LACEY, Republican..... Oskaloosa

*Appointed by governor to fill vacancy caused by death of J. H. Gear





SEVENTH DISTRICT.

(Population, 191,086.)

COUNTIES—Dallas, Madison, Marion, Polk, Story and Warren (six counties).

JOHN A. T. HULL, Republican.....Des Moines

EIGHTH DISTRICT.

(Population, 200,470.)

COUNTIES—Adams, Appanoose, Clarke, Decatur, Fremont, Lucas, Page, Ringgold, Taylor, Union and Wayne (eleven counties).

WILLIAM P. HEPBURN, Republican.....Clarinda

NINTH DISTRICT.

(Population, 202,253.)

COUNTIES—Adair, Audubon, Cass, Guthrie, Harrison, Mills, Montgomery, Pottawattamie and Shelby (nine counties).

WALTER I. SMITH, Republican.....Council Bluffs

TENTH DISTRICT.

(Population, 259,357.)

COUNTIES—Boone, Calhoun, Carroll, Crawford, Emmet, Greene, Hamilton, Hancock, Humboldt, Kossuth, Palo Alto, Pocahontas, Webster and Winnebago (fourteen counties).

J. P. CONNER, Republican.....Denison

ELEVENTH DISTRICT.

(Population, 241,918.)

COUNTIES—Buena Vista, Cherokee, Clay, Dickinson, Ida, Lyon, Monona, O'Brien, Osceola, Plymouth, Sac, Sioux and Woodbury (thirteen counties).

LOT THOMAS, Republican.....Storm Lake

Terms of all members of the Fifty-seventh Congress expire March 3, 1903.

THE FIFTY SEVENTH CONGRESS.

BEGAN MARCH 4, 1901. ENDS MARCH 4, 1903.

SENATE.

<i>Terms Expire.</i>	<i>Senators.</i>	<i>Politics.</i>	<i>P. O. Address.</i>
ALABAMA.			
1903 ..	Edmund W. Pettus	Dem	Selma.
1907 ..	John T. Morgan	Dem	Selma.
ARKANSAS			
1903 ..	James K. Jones	Dem	Washington.
1907 ..	James H. Berry	Dem	Bentonville.
CALIFORNIA.			
1903 ..	George C. Perkins	Rep.	Oakland.
1905 ..	Thomas R. Bard	Rep.	Hueneme.
COLORADO			
1903 ..	Henry M. Teller	S. Rep.	Central City.
1907 ..	Thomas Patterson	Dem	Denver.
CONNECTICUT.			
1903 ..	Orville H. Platt	Rep.	Meriden.
1905 ..	Joseph R. Hawley	Rep.	Hartford.
DELAWARE			
1905 ..	A republican
1907 ..	A republican
FLORIDA.			
1903 ..	Stephen R. Mallory	Dem	Pensacola.
1905 ..	James Piper Taliaferro	Dem	Jacksonville.
GEORGIA.			
1903 ..	Alexander S. Clay	Dem	Marietta.
1907 ..	Augustus O. Bacon	Dem	Macon.
IDAHO.			
1903 ..	Henry Heitfield	Pop.	Lewiston.
1907 ..	Fred T. Dubois	Dem.	Blackfoot.
ILLINOIS.			
<i>Terms Expire.</i>	<i>Senators.</i>	<i>Politics.</i>	<i>P. O. Address.</i>
1903 ..	William E. Mason	Rep.	Chicago.
1907 ..	Shelby M. Cullom	Rep.	Springfield.
INDIANA.			
1903 ..	Charles W. Fairbanks	Rep.	Indianapolis.
1905 ..	Albert J. Beveridge	Rep.	Indianapolis.
IOWA.			
1903 ..	William B. Allison	Rep.	Dubuque
.....	*Jonathan P. Dolliver	Rep.	Ft. Dodge.
KANSAS.			
1903 ..	William A. Harris	Pop	Linwood.
1907 ..	J. R. Burton	Rep.
KENTUCKY.			
1903 ..	William J. Deboe	Rep.	Marion.
1907 ..	Joseph C. S. Blackburn	Dem.	Versalles.
LOUISIANA.			
1903 ..	Samuel D. McEnery	Dem.	New Orleans.
1907 ..	Murphy J. Foster	Dem.
MAINE.			
1905 ..	Eugene Hale	Rep.	Ellsworth.
1907 ..	William P. Frye	Rep.	Lewiston.
MARYLAND.			
1903 ..	George I. Wellington	Ind. Rep.	Cumberland.
1905 ..	Louis E. McComas	Rep.	Williamsport.
MASSACHUSETTS.			
1905 ..	Henry Cabot Lodge	Rep.	Nahant.
1907 ..	George F. Hoar	Rep.	Worcester.

*Appointed by governor to fill vacancy caused by death of J. H. Gear.

1905..... Julius C. Burrows..... Rep..... Kalamazoo	1903... Henry C. Hansbrough..... Rep..... Devil's Lake.	
1907..... James McMilian..... Rep..... Detroit.	1905..... P. J. McCumber..... Rep..... Wahpeton.	
MINNESOTA.		
1905..... Moses E. Clapp..... Rep..... St. Paul.	1903..... Joseph B. Foraker..... Rep..... Cincinnati.	
1907..... Knute Nelson..... Rep..... Alexandria.	1905..... Marcus A. Hanna..... Rep..... Cleveland.	
MISSISSIPPI.		
1905..... Hernando D. Money..... Dem..... Carrollton.	1903..... Joseph Simon..... Rep..... Portland.	
1907..... A. J. McLaurin..... Dem..... Jackson	1907..... John H. Mitchell..... Rep..... Portland.	
MISSOURI.		
1903..... George G. Vest..... Dem..... Sweet Springs	PENNSYLVANIA	
1905..... Francis M. Cockrell..... Dem..... Warrensburg.	1903..... Boies Penrose..... Rep..... Philadelphia	
MONTANA		1905..... Matthew S. Quay..... Rep..... Beaver.
1905..... A democrat.....	RHODE ISLAND.	
1907..... William A. Clark..... Dem..... Helena.	1905..... Nelson W. Aldrich..... Rep..... Providence.	
NEBRASKA.		1907..... George Peabody Wetmore Rep..... Newport.
1905..... A republican.....	SOUTH CAROLINA.	
1907..... A republican.....	1903..... John L. McLaurin..... Dem..... Bennettsville.	
NEVADA.		1907..... Benjamin R. Tillman..... Dem..... Trenton.
1903..... John P. Jones..... S. Rep..... Gold Hill.	SOUTH DAKOTA.	
1905..... William M. Stewart..... S. Rep..... Carson City.	1903.. *James H. Kyle..... Rep..... Aberdeen.	
NEW HAMPSHIRE		1907..... Robert J. Gamble..... Rep..... Yankton.
1903..... Jacob H. Gallinger..... Rep..... Concord	TENNESSEE.	
1907..... Henry E. Burnham..... Rep..... Manchester.	1905..... William B. Bate..... Dem..... Nashville.	
NEW JERSEY.		1907..... E. W. Carmack..... Dem..... Memphis.
1905..... John Kean..... Rep..... Elizabeth.	TEXAS.	
1907..... William J. Sewall..... Rep..... Camden.	1905..... C. A. Culbertson..... Dem..... Dallas.	
NEW YORK		1907..... Joseph W. Bailey..... Dem..... Gainesville
1903..... Thomas C. Platt..... Rep..... Owego.	UTAH.	
1905..... Chauncey M. Depew..... Rep..... New York.	1903..... Joseph L. Rawlins..... Dem..... Salt Lake City.	
NORTH CAROLINA.		1905..... Thomas E. Kearns..... Rep..... Salt Lake City.
1903..... Jeter C. Pritchard..... Rep..... Marshall.	VERMONT.	
1907..... F. M. Simmons..... Dem.....	1905..... Redfield Proctor..... Rep..... Proctor.	
	1907..... William P. Dillingham..... Rep..... Waterbury.	

*Mr. Kyle has recently announced his intention of acting with the republican party hereafter.

SENATE—CONTINUED

VIRGINIA.		
<i>Terms Expire.</i>	<i>Senators.</i>	<i>P. O. Address.</i>
1905.....	John W. Daniel.....	Lynchburg.
1907.....	Thomas S. Martin.....	Scottsville.
WASHINGTON.		
1903.....	George Turner.....	Spokane.
1905.....	Addison G. Foster.....	Tacoma.
WEST VIRGINIA.		
1905.....	Nathan B. Scott.....	Wheeling.
1907.....	Stephen B. Elkins.....	Elkins.
WISCONSIN		
<i>Terms Expire.</i>	<i>Senators.</i>	<i>Politics.</i>
1903.....	John C. Spooner.....	Rep.....
1905.....	Joseph V. Quarles.....	Rep.....
WYOMING.		
1905.....	Clarence D. Clark.....	Rep.....
1907.....	Francis E. Warren.....	Rep.....

Republicans, 50; democrats, 28; populists, 3; silver republicans, 3; independent republican, 1; vacancies, 5.

HOUSE OF REPRESENTATIVES.

ALABAMA.		
<i>Dist.</i>	<i>Representative.</i>	<i>P. O. Address.</i>
1	George W. Taylor.....	Demopolis.
2	A. A. Wiley.....	Montgomery.
3	Henry D. Clayton.....	Eufaula.
4	Sidney J. Bowie.....	Talladega.
5	C. W. Thompson.....	Tuskegee.
6	John H. Bankhead.....	Fayette.
7	John L. Burnett.....	Gadsden.
8	William Richardson.....	Huntsville.
9	O. W. Underwood.....	Birmingham.
ARKANSAS.		
1	Philip D. McCulloch.....	Marianna.
2	John S. Little.....	Greenwood.
3	Thomas C. McKae.....	Prescott.
4	C. C. Reid.....	Morrilton.
5	Hugh A. Dinsmore.....	Fayetteville.
6	Stephen Brundidge, Jr.....	Searcy.
CALIFORNIA		
1	F. L. Coombs.....	Napa.
2	Samuel D. Woods.....	Stockton.
3	Victor Metcalf.....	Oakland.

ILLINOIS—Continued.		
<i>Dist.</i>	<i>Representative.</i>	<i>P. O. Address.</i>
8	Albert J. Hopkins.....	Rep..... Aurora.
9	Robert K. Hitt.....	Rep..... Mount Morris.
10	George W. Prince.....	Rep..... Galesburg.
11	Walter Reeves.....	Rep..... Strator.
12	Joseph G. Cannon.....	Rep..... Danville.
13	Vespasian Warner.....	Rep..... Clinton.
14	Joseph V. Graf.....	Rep..... Pekin.
15	J. Koss Mickey.....	Dem..... Macomb.
16	F. J. Selby.....	Dem..... Hardin.
17	Benjamin F. Calwell.....	Dem..... Chatham.
18	Thomas M. Jett.....	Dem..... Hillsboro.
19	Joseph B. Crowley.....	Dem..... Robinson.
20	R. Williams.....	Dem..... Carmi.
21	F. J. Kern.....	Dem..... Belleville.
22	George W. Smith.....	Rep..... Murphysboro.
INDIANA.		
1	James A. Hemenway.....	Rep..... Booneville.
2	R. W. Miers.....	Dem..... Bloomington.
3	William T. Zenor.....	Dem..... Corydon.
4	Francis M. Griffith.....	Dem..... Vevay.

4 Julius Kahn	Rep.	San Francisco.
5 Eugene F. Loud	Rep.	San Francisco.
6 Joseph McLachlan	Rep.	Los Angeles
7 James C. Needham	Rep.	Modesto.
COLORADO.		
1 John F. Shafrath	Silver	Denver.
2 John C. Bell	Pop.	Montrose.
CONNECTICUT.		
1 E. Stephens Henry	Rep.	Rockville
2 N. D. Sperry	Rep.	New Haven.
3 Charles A. Russell	Rep.	Killingby.
4 E. J. Hill	Rep.	Norwalk.
DELAWARE.		
1 L. H. Ball	Rep.	Faulkland.
FLORIDA.		
1 Stephen M. Sparkman	Dem	Tampa.
2 Robert W. Davis	Dem	Palatka.
GEORGIA.		
1 Rufus E. Lester	Dem	Savannah.
2 James M. Griggs	Dem	Dawson.
3 E. B. Lewis	Dem	Montezuma.
4 W. C. Adamson	Dem	Carrollton.
5 L. F. Livingston	Dem	Kings.
6 C. L. Bartlett	Dem	Macon.
7 J. W. Maddox	Dem	Rome.
8 W. M. Howard	Dem	Lexington.
9 F. C. Tate	Dem	Jasper.
10 W. H. Fleming	Dem	Augusta.
11 William G. Brantley	Dem	Brunswick.
IDAHO.		
1 Thomas L. Glenn	Silver	Paris.
ILLINOIS.		
1 James R. Mann	Rep.	Chicago.
2 John J. Feeley	Dem	Chicago.
3 George P. Foster	Dem	Chicago.
4 James McAndrews	Dem	Chicago.
5 Wm. F. Mahoney	Dem	Chicago.
6 Henry S. Boutell	Rep.	Chicago.
7 George E. Foss	Rep.	Chicago.

5 E. S. Holliday	Rep.	Rushville
6 James E. Watson	Rep.	Indianapolis.
7 Jesse Overstreet	Rep.	Muncie.
8 George W. Cromer	Rep.	Delphi.
9 Charles B. Landis	Rep.	Valparaiso.
10 Edgar D. Crumpacker	Rep.	Marion.
11 George W. Steele	Dem	Fort Wayne.
12 J. M. Robinson	Dem	South Bend.
13 Abram L. Brick	Rep.	South Bend.
IOWA.		
1 Thomas Hedge	Rep.	Burlington.
2 J. N. W. Rumble	Rep.	Marengo.
3 David B. Henderson	Rep.	Dubuque
4 Gilbert N. Haugen	Rep.	Northwood.
5 Robert G. Cousins	Rep.	Tipton.
6 John F. Lacey	Rep.	Oskaloosa.
7 A. T. Hull	Rep.	Des Moines.
8 William P. Hepburn	Rep.	Clarinda.
9 W. S. Smith	Rep.	Council Bluffs.
10 James P. Conner	Rep.	Denison.
11 Lot Thomas	Rep.	Storm Lake.
KANSAS.		
<i>At Large.</i>		
Charles F. Scott	Rep.	Iola.
1 Charles Curtis	Rep.	Topeka.
2 J. D. Bowersock	Rep.	Lawrence.
3 A. M. Jackson	Dem	Winfield.
4 J. M. Miller	Rep.	Council Grove.
5 W. A. Malderhead	Rep.	Marysville.
6 W. A. Reeder	Rep.	Logan.
7 Chester I. Long	Rep.	Medicine Lodge.
KENTUCKY.		
1 Charles K. Wheeler	Dem	Paducah.
2 Henry D. Allen	Dem	Morganfield.
3 John S. Rhea	Dem	Russellville.
4 David H. Smith	Dem	Hodgesville.
5 H. S. Irwin	Rep.	Louisville.
6 D. L. Gooch	Dem	Covington.
7 South Trimble	Dem	Frankfort.
8 G. G. Gilbert	Dem	Shelbville.
9 J. N. Kehoe	Dem	Marysville.

HOUSE OF REPRESENTATIVES—CONTINUED.

KENTUCKY—Continued.		MISSOURI—Continued.	
<i>Dist.</i>	<i>Representative.</i>	<i>Politics.</i>	<i>P. O. Address.</i>
10	John B. White	Dem	Irvine.
11	Vincent Boering	Rep	London.
LOUISIANA.			
1	Adolph Meyer	Dem	New Orleans.
2	Robert C. Davey	Dem	New Orleans.
3	Robert F. Broussard	Dem	New Iberia.
4	Phanor Brazzale	Dem	Natchitoches.
5	Joseph E. Ransdell	Dem	Lake Providence.
6	Samuel M. Robertson	Dem	Baton Rouge.
MAINE.			
1	Amos L. Allen	Rep	Alfred.
2	Charles E. Littlefield	Rep	Rockland.
3	Edwin C. Burlingh	Rep	Augusta.
4	Charles A. Boutelle	Rep	Bangor.
MARYLAND.			
1	W. H. Jackson	Rep	Salisbury.
2	A. A. Blankeny	Rep	Franklinville.
3	Frank C. Wachter	Rep	Baltimore.
4	C. R. Schirr	Rep	Baltimore.
5	Sidney E. Mudd	Rep	La Plata.
6	George A. Pearre	Rep	Cumberland.
MASSACHUSETTS.			
1	George P. Lawrence	Rep	North Adams.
2	Frederick H. Gillett	Rep	Springfield.
3	John R. Thayer	Dem	Worcester.
4	C. O. Terrell	Rep	Natick.
5	William S. Knox	Rep	Lawrence.
6	William H. Moody	Rep	Haverhill.
7	Earnest W. Roberts	Rep	Chelsea.
8	Samuel W. McCall	Rep	Winchester.
9	J. A. Centry	Dem	Boston.
10	Henry F. Naphen	Dem	Boston.
11	D. L. Powers	Rep	Newton.
12	William C. Lovering	Rep	Fauntun
13	William S. Greene	Rep	Fall River.
MISSOURI—Continued.			
<i>Politics.</i>			
10	Richard Bartholdt	Rep	St. Louis.
11	Charles F. Joy	Rep	St. Louis.
12	James J. Butler	Dem	St. Louis.
13	Edward Robb	Dem	Perryville.
14	William D. Vandiver	Dem	Cape Girardeau.
15	Mæcenas E. Benton	Dem	Neosha.
MONTANA.			
1	Caldwell Edwards	Silver	Butte.
NEBRASKA.			
1	E. J. Burkett	Rep	Lincoln.
2	David H. Mercer	Rep	Omaha.
3	John S. Robinson	Dem	Madison.
4	William L. Stark	Pop	Aurora.
5	A. C. Shallenberger	Pop	Alma.
6	William Neville	Pop	North Platte.
NEVADA.			
1	F. G. Newlands	Silver	Reno.
NEW HAMPSHIRE.			
1	Cyrus A. Sulloway	Rep	Manchester.
2	Frank D. Currier	Rep	Peterboro.
NEW JERSEY.			
1	Henry C. Loudenslager	Rep	Paulsboro.
2	John J. Gardner	Rep	Atlantic City.
3	Benjamin F. Howell	Rep	New Brunswick.
4	Joshua S. Salmon	Dem	Boonton.
5	James F. Stewart	Rep	Paterson.
6	R. Wayne Parker	Rep	Newark.
7	Allan L. McDermott	Dem	Jersey City.
8	Charles N. Fowler	Rep	Elizabeth.
NEW YORK.			
1	Frederick Storm	Rep	Boyside
2	John J. Fitzgerald	Dem	Brooklyn.
3	Henry Bristow	Rep	Brooklyn.
4	H. A. Hanbury	Rep	Brooklyn

HOUSE OF REPRESENTATIVES—CONTINUED.

MICHIGAN.

1	John B. Corliss	Rep.	Detroit.
2	Henry C. Smith	Rep.	Adrian.
3	Washington Gardner	Rep.	Albion.
4	Edward L. Hamilton	Rep.	Niles.
5	William Alden Smith	Rep.	Grand Rapids.
6	Samuel W. Smith	Rep.	Pontiac.
7	Edgar Weeks	Rep.	Mount Clemens.
8	L. W. Fordney	Rep.	Saginaw.
9	K. P. Bishop	Rep.	Ludington.
10	Rosseau O. Crump	Rep.	West Bay City.
11	A. B. Darragh	Rep.	Ithaca.
12	Carlos D. Sheldon	Rep.	Houghton.

MINNESOTA.

1	James A. Tawney	Rep.	Winona.
2	James T. McCleary	Rep.	Mankato.
3	Joel P. Heatwole	Rep.	Northfield.
4	Fred C. Stevens	Rep.	St. Paul.
5	Loren Fletcher	Rep.	Minneapolis.
6	Page Morris	Rep.	Duluth.
7	Frank M. Eddy	Rep.	Glenwood.

MISSISSIPPI.

1	Ezekiel S. Chandler	Dem.	Corinth.
2	Thomas Spight	Dem.	Ripley.
3	Patrick Henry	Dem.	Vicksburg.
4	A. F. Fox	Dem.	Westpoint.
5	I. S. Williams	Dem.	Yazoo.
6	Frank A. McLain	Dem.	Gloster.
7	Charles E. Hooker	Dem.	Jackson.

MISSOURI

1	James T. Lloyd	Dem.	Shelbyville.
2	W. W. Rucker	Dem.	Keystesville.
3	John T. Daugherty	Dem.	Liberty.
4	Charles F. Cochran	Dem.	St. Joseph.
5	William S. Cowherd	Dem.	Kansas City.
6	D. A. DeArmond	Dem.	Butler.
7	James Cooney	Dem.	Marshall.
8	D. W. Shackelford	Dem.	Jefferson City.
9	Champ Clark	Dem.	Bowling Green.

5	Frank E. Wilson	Dem.	Brooklyn.
6	George H. Lindsay	Dem.	Brooklyn.
7	Nicholas Muller	Dem.	New York.
8	Thos. J. Creamer	Dem.	New York.
9	H. M. Goldfogie	Dem.	New York.
10	Amos J. Cummings	Dem.	New York.
11	William Sulzer	Dem.	New York.
12	George B. McClellan	Dem.	New York.
13	O. H. F. Belmont	Dem.	New York.
14	W. H. Douglass	Rep.	New York.
15	Jacob Rupert, Jr.	Dem.	New York.
16	C. A. Pugsley	Dem.	Peekskill.
17	A. S. Tompkins	Rep.	Nyack.
18	John H. Ketchum	Rep.	Dover Plains.
19	Wm. H. Draper	Rep.	Lausingsburg.
20	Geo. N. Southwick	Rep.	Albany.
21	John K. Stewart	Rep.	Amsterdam.
22	Lucius N. Littauer	Rep.	New York.
23	Louis W. Emerson	Rep.	Warrenburg.
24	Albert D. Shaw	Rep.	Watertown.
25	James S. Sherman	Rep.	Utica.
26	George W. Ray	Rep.	Norwich.
27	M. E. Driscoll	Rep.	Syracuse.
28	Serenio E. Payne	Rep.	Auburn.
29	Charles W. Gillet	Rep.	Addison.
30	James W. Wadsworth	Rep.	Geneseo.
31	James B. Perkins	Rep.	Rochester.
32	William H. Ryan	Dem.	Buffalo.
33	D. S. Alexander	Rep.	Buffalo.
34	Edward B. Vreeland	Rep.	Salamanca.

NORTH CAROLINA.

1	John H. Small	Dem.	Elizabeth City.
2	Claude Kirchin	Dem.	Scotland, Neck.
3	Charles R. Thomas	Dem.	Newbern.
4	E. N. Poul	Dem.	Smithfield.
5	W. W. Klitchen	Dem.	Roxboro.
6	John D. Bellamy	Dem.	Wilmington.
7	Theo. F. Klutz	Dem.	Salisbury.
8	Spencer Blackburn	Rep.	Winston.
9	James H. Moody	Rep.	Waynesville.

HOUSE OF REPRESENTATIVES—CONTINUED.

NORTH DAKOTA.
Dist. Representative. Politics. P. O. Address.
 1 Thomas F. Marshall.....Rep.....Oakes.

OHIO.
 1 W. B. Shattuc.....Rep.....Cincinnati.
 2 J. H. Bromwell.....Rep.....Cincinnati.
 3 Robert N. Nevins.....Rep.....Dayton.
 4 R. B. Gordon.....Dem.....St. Mary's.
 5 John S. Snook.....Dem.....Paulding
 6 Charles Q. Hildebrand.....Rep.....Wilmingtton.
 7 Thomas S. Kyle.....Rep.....Troy
 8 Wm. R. Marnock.....Rep.....Toledo.
 9 James H. Southard.....Rep.....Oak Hill.
 10 Stephen R. Morgan.....Rep.....Athens.
 11 Charles H. Grosvenor.....Rep.....Columbus.
 12 Emmet Tompkins.....Rep.....Tiffin.
 13 James A. Norton.....Dem.....Shelby.
 14 C. E. Skiles.....Rep.....Zanesville.
 15 Henry C. Van Voorhis.....Rep.....Steubenville.
 16 Joseph J. Gill.....Rep.....Coshocton.
 17 John M. Cassingham.....Dem.....Lisbon.
 18 Robert M. Taylor.....Rep.....Akron.
 19 Charles Dick.....Rep.....Akron.
 20 Jacob A. Beidler.....Rep.....Cleveland.
 21 Theo. E. Burton.....Rep.....Cleveland.

OREGON.
 1 Thomas H. Tongue.....Rep.....Hillsboro.
 2 M. A. Moody.....Rep.....Dalles.

PENNSYLVANIA.
At Large.
 Galusha A. Grow.....Rep.....Glenwood.
 R. H. Foederer.....Rep.....Philadelphia.
 1 H. H. Bingham.....Rep.....Philadelphia.
 2 Robert Adams, Jr.....Rep.....Philadelphia.
 3 Henry Burke.....Rep.....Philadelphia.
 4 James R. Young.....Rep.....Philadelphia.
 5 Edward De V. Morrell.....Rep.....Philadelphia.
 6 Thomas S. Butler.....Rep.....West Chester.
 7 Irving P. Wanger.....Rep.....Norristown.

TENNESSEE—Continued.
Dist. Representative. Politics. P. O. Address.
 5 J. D. Richardson.....Dem.....Murfreesboro.
 6 John W. Gaines.....Dem.....Nashville.
 7 L. P. Padgett.....Dem.....Columbia.
 8 Thebus W. Sims.....Dem.....Linden.
 9 Rice A. Pierce.....Dem.....Union City
 10 M. K. Patterson.....Dem.....Memphis.

TEXAS.

1 T. H. Ball.....Dem.....Huntsville.
 2 S. B. Cooper.....Dem.....Beaumont.
 3 R. C. DeGraffenreid.....Dem.....Longview.
 4 John L. Sheppard.....Dem.....Pittsburg.
 5 C. B. Randall.....Dem.....Sherman.
 6 R. E. Burke.....Dem.....Dallas.
 7 R. L. Henry.....Dem.....Waco.
 8 S. W. T. Lanham.....Dem.....Weatherford.
 9 A. S. Brulson.....Dem.....Austin.
 10 George F. Burgess.....Dem.....Gonzales.
 11 Rudolph Kleburg.....Dem.....Cuero.
 12 James L. Slayden.....Dem.....San Antonio.
 13 John H. Stephens.....Dem.....Vernon.

UTAH.

George Sutherland.....Rep.....Salt Lake City.

VERMONT.

1 D. J. Foster.....Rep.....Burlington.
 2 Kittridge Hoskins.....Rep.....Brattleboro.

VIRGINIA.

1 W. A. Jones.....Dem.....Warsaw.
 2 H. L. Maynard.....Dem.....Portsmouth.
 3 John Lamb.....Dem.....Richmond.
 4 Francis K. Lassiter.....Dem.....Petersburg.
 5 Claude A. Swanson.....Dem.....Chatham.
 6 Peter J. Orey.....Dem.....Lynchburg.
 7 James Hay.....Dem.....Madison.
 8 John F. Rixey.....Dem.....Brandy.
 9 William F. Rhea.....Dem.....Bristol.
 10 J. M. Quarles.....Dem.....W. Appomattox.

8 Howard Mutchler Dem Easton
 9 Henry D. Green Dem Reading
 10 Mariott Brosius Rep Lancaster.
 11 William Connell Rep Scranton.
 12 Henry W. Palmer Rep Wilkesbarre.
 13 G. R. Patterson Rep Ashland.
 14 M. E. Olmstead Rep Harrisburg.
 15 C. F. Wright Rep Susquehanna.
 16 Elias Deemer Rep Williamsport.
 17 K. K. Polk Dem Danville.
 18 T. M. Mahon Rep Chambersburg.
 19 Robert J. Lewis Rep York.
 20 Alvin Evans Rep Ebensburg.
 21 S. M. Jack Rep Indiana.
 22 John J. Zell Rep Pittsburg.
 23 W. H. Graham Rep Allegheny.
 24 E. F. Acheson Rep Washington.
 25 J. B. Showalter Rep Chicago.
 26 Arthur A. Bates Rep Meadville.
 27 J. C. Sibley Rep Franklin.
 28 J. K. P. Hall Dem Ridgeway.

RHODE ISLAND

1 Melville Bull Rep Middletown.
 2 Adin B. Capron Rep Smithfield.

SOUTH CAROLINA.

1 William Elliott Dem Beaufort.
 2 W. J. Talbert Dem Clarksville.
 3 A. C. Latimer Dem Belton.
 4 Joseph T. Johnson Dem Spartanburg.
 5 D. E. Finley Dem Yorkville.
 6 James Norton Dem Mullins.
 7 J. W. Stokes Dem Orangeburg.

SOUTH DAKOTA.

At Large.
 E. W. Martin Rep Deadwood.
 Charles H. Burke Rep Pierre.

TENNESSEE.

1 Walter P. Brownlow Rep Jonesboro.
 2 Henry R. Gibson Rep Knoxville.
 3 John A. Moon Dem Chattanooga.
 4 C. A. Snodgrass Dem Crossville.

WASHINGTON.

At Large.

W. L. Jones Rep Yakima.
 F. W. Cushman Rep Tacoma.

WEST VIRGINIA.

1 B. B. Dovener Rep Wheeling.
 2 A. G. Dayton Rep Phillipt.
 3 Joseph H. Gaines Rep Charlston.
 4 James A. Hughes Rep Huntington.

WISCONSIN.

1 Henry A. Cooper Rep Racine.
 2 Herman B. Dahle Rep Mt. Horeb.
 3 J. W. Babcock Rep Necedah.
 4 Theobald Ojien Rep Milwaukee.
 5 S. S. Barney Rep West Bend.
 6 J. H. Davidson Rep Oshkosh.
 7 John J. Esch Rep La Crosse.
 8 E. S. Minor Rep Sturgeon Bay.
 9 Webster F. Brown Rep Rhineland.
 10 John J. Jenkins Rep Chippewa Falls.

WYOMING.

F. W. Mondell Rep Newcastle.

Republicans, 198; democrats, 151; populists, 4; silver party, 4.

DELEGATES FROM TERRITORIES.

ARIZONA.

Mark A. Smith Dem Tucson.

NEW MEXICO.

B. S. Bodey Rep Bernalillo.

OKLAHOMA.

Dennis Flynn Rep Albuquerque.

HAWAII.

Robert W. Wilcox Ind Honolulu.

STATE AND TERRITORIAL GOVERNMENTS.

ALABAMA—CAPITAL, MONTGOMERY.

Governor, Wm. J. Samford; *Secretary of State*, Robert P. McDavid; *Treasurer*, J. Craig Smith; *Auditor*, T. L. Sowell; *Superintendent Public Instruction*, John W. Abercrombie; *Attorney-General*, Charles G. Brown; *Railroad Commissioners*, J. W. Smith, W. C. Tunstall and A. E. Caffey; *State Librarian*, James Riggs; *Commissioner Agriculture*, R. R. Poole.

ALASKA—CAPITAL, SITKA.

Governor, John G. Brady; *Clerk of United States District Court and ex officio Secretary and Treasurer of Territory*, Albert D. Elliott; *United States District Judge*, Charles S. Johnson; *United States Attorney*, Robert A. Friedrich; *United States Marshal*, James M. Shoup; *Superintendent Public Instruction*, W. A. Kelly.

ARIZONA—CAPITAL, PHOENIX.

Governor, N. O. Murphy; *Secretary of State*, C. H. Akers; *Treasurer*, T. W. Pemberton; *Auditor*, Geo. W. Vickers; *Superintendent of Public Instruction*, R. L. Long; *Attorney-General*, C. F. Ainsworth; *State Librarian*, C. H. Akers.

ARKANSAS—CAPITAL, LITTLE ROCK.

Governor, Jeff Davis; *Secretary of State*, Jno W. Crockett; *Treasurer*, Thos. E. Little; *Auditor*, T. C. Monroe; *Superintendent Public Instruction*, J. J. Doyne; *Attorney General*, George W. Murphy; *Railroad Commissioners*, J. G. Wallace, F. M. Hanley, Abner Gaines; *State Librarian*, John W. Crockett, ex-officio.

CALIFORNIA—CAPITAL, SACRAMENTO.

Governor, Henry T. Gage; *Lieutenant-Governor*, Jacob H. Neff; *Secretary of State*, Charles Forrest Curry; *Treasurer*, Truman Reeves; *Comptroller*, E. P. Colgan; *Superintendent Public Instruction*, Thomas J. Kirk; *Attorney General*, Terey L. Ford; *Railroad Commissioners*, E. B. Edson, C. S. Laumeister, N. Blackstock; *State Librarian*, J. L. Gillis; *Adjutant-General*, Wm. H. Seamans; *Commissioner of Public Works*, F. J. Ryan; *Commissioner of Highways*, J. L. Maude.

COLORADO—CAPITAL, DENVER.

Governor, James B. Orman; *Lieutenant-Governor*, David C. Coates; *Secretary of State*, David A. Mills; *Treasurer*, Jas. N. Chipley; *Auditor*, Charles W. Cronter; *Superintendent Public Instruction*, Helen L. Grenfell; *Attorney-General*, Charles C. Post; *Railroad Commissioners*, State Board of Equalization, consisting of Governor, Secretary, Auditor and Treasurer of State; *State Librarian*, Helen L. Grenfell.

CONNECTICUT—CAPITAL, HARTFORD.

Governor, George P. McLean; *Lieutenant-Governor*, Edwin O. Keeler; *Secretary of State*, Charles G. R. Vnial; *Treasurer*, Henry H. Gallup; *Comptroller*, Abiram Chamberlain; *Secretary State Board of Education*, Charles D. Hine; *Attorney-General*, Charles Phelps; *Railroad Commissioners*, Wm. O. Seymour, O. R. Fyler, W. F. Wilcox; *State Librarian*, G. S. Godard.

DELAWARE—CAPITAL, DOVER.

Governor, John Hunn; *Lieutenant-Governor*, Philip T. Cannon; *Treasurer*, Martin B. Burris; *Auditor*, P. B. Norman, Jr.; *Attorney-General*, H. H. Ward; *State Librarian*, Thomas Jefferson; *Insurance Commissioner*, G. W. Marshall.

FLORIDA—CAPITAL, TALLAHASSEE.

Governor, Wm. S. Jennings; *Secretary of State*, Jno. L. Cranford; *Treasurer*, Jas. B. Whitfield; *Comptroller*, Wm. H. Reynolds; *Superintendent Public Instruction*, Wm. M. Sheats; *Attorney-General*, Wm. B. Lamar; *Railroad Commissioners*, H. E. Day, Jno. L. Morgan and J. M. Bryan; *State Librarian*, Jno. L. Crawford, *ex-officio*; *Chief Justice Supreme Court*, R. F. Taylor; *Associate Justices*, F. B. Carter, M. H. Mabry; *Commissioner of Agriculture*, B. E. McLin.

GEORGIA—CAPITAL, ATLANTA.

Governor, A. D. Candler; *Secretary of State*, Philip Cook; *Treasurer*, R. E. Park; *Auditor*, W. A. Wright; *Superintendent Public Instruction*, G. R. Glenn; *Attorney-General*, J. M. Terrell; *Railroad Commissioners*, S. R. Atkinson, J. Pope Brown, J. G. Jordan; *State Librarian*, James Brown; *Superintendent Agriculture*, O. B. Stephens; *State Entomologist*, W. M. Scott; *State Geologist*, W. S. Yeates; *Adjutant-General*, J. M. Kell; *State Pension Commissioner*, J. W. Lindsay.

IDAHO—CAPITAL, BOISE CITY.

Governor, Frank W. Hunt; *Lieutenant-Governor*, Thomas F. Terrill; *Secretary of State*, Charles J. Bassett; *Treasurer*, John J. Plumer; *Auditor*, Egbert W. Jones; *Superintendent Public Instruction*, Miss Permeal French; *Attorney-General*, Frank Martin; *Inspector of Mines*, Martin Jacobs; *State Librarian*, Mrs. C. A. Gainer.

ILLINOIS—CAPITAL, SPRINGFIELD.

Governor, Richard Yates; *Lieutenant-Governor*, William A. Northcott; *Secretary of State*, James A. Rose; *Treasurer*, M. O. Williamson; *Auditor*, James S. McCullough; *Superintendent Public Instruction*, Alfred Bayliss; *Attorney-General*, H. J. Hamlin.

INDIANA—CAPITAL, INDIANAPOLIS.

Governor, Winfield T. Durbin; *Lieutenant-Governor*, Newton W. Gilbert; *Secretary of State*, Union B. Hunt; *Treasurer*, Leopold Levy; *Auditor*, William H. Hart; *Superintendent of Public Instruction*, Frank L. Jones; *Attorney-General*, William L. Taylor; *State Librarian*, William E. Henry; *Clerk Supreme Court*, Robert A. Brown; *Reporter Supreme Court*, Charles F. Ramy; *State Statistician*, Benjamin F. Johnson; *State Geologist*, W. S. Blatchley.

IOWA—CAPITAL, DES MOINES.

For list of officials see page 57.

KANSAS—CAPITAL, TOPEKA.

Governor, W. E. Stanley; *Lieutenant Governor*, H. E. Richter; *Secretary of State*, Geo. A. Clark; *Treasurer*, Frank E. Grimes; *Auditor*, Geo. E. Cole; *Super-*

intendent Public Instruction, Frank Nelson; *Attorney General*, A. A. Godard
Superintendent of Insurance, W. V. Church; *State Librarian*, Mrs. Annie L. Diggs.

KENTUCKY—CAPITAL, FRANKFORT.

Governor, J. C. W. Beckham; *Secretary of State*, C. B. Hill; *Treasurer*, W. S. Hager; *Auditor*, G. G. Coulter; *Superintendent Public Instruction*, H. V. McChesney; *Attorney General*, Robert J. Breckinridge; *Railroad Commissioners*, C. C. McChord, John C. Wood, J. F. Dempsey; *State Librarian*, Miss P. Helen Hardin.

LOUISIANA—CAPITAL, BATON ROUGE.

Governor, W. W. Heard; *Lieutenant Governor*, Albert Estopinal; *Secretary of State*, John T. Neichell; *Treasurer*, L. Doux E. Smith; *Auditor*, W. S. Frazee; *Superintendent Public Instruction*, J. V. Calhoun; *Attorney General*, Walter Guion; *Railroad Commissioners*, R. N. Sims, C. L. De Tuentes, W. L. Foster; *State Librarian*, Mrs. Albertine Phillips.

MAINE--CAPITAL, AUGUSTA.

Governor, John F. Hill; *Secretary of State*, Byron Boyd; *Treasurer*, O. Smith; *Superintendent Public Instruction*, W. W. Stetson; *Attorney General*, Geo. M. Seidus; *Railroad Commissioners*, J. B. Peaks, B. F. Chadbourne, Parker Spafford; *State Librarian*, L. D. Carver; *Adjutant-General*, John T. Richards; *Insurance Commissioner*, S. W. Carr; *Bank Examiner*, F. E. Timberlake.

MARYLAND—CAPITAL, ANNAPOLIS.

Governor, John Walter Smith; *Secretary of State*, Wilfred Bateman; *Treasurer*, Murray Vandiver; *Superintendent Public Instruction*, M. Bates Stevens; *Attorney-General*, Isidor Rayner; *State Librarian*, Mrs. Anna Burton Jeffers.

MASSACHUSETTS—CAPITAL, BOSTON.

Governor, W. Murray Crane; *Lieutenant-Governor*, John L. Bates; *Secretary of State*, William M. Olin; *Treasurer*, Edward S. Bradford; *Auditor*, Henry E. Turner; *Secretary Board of Education*, Frank A. Hill; *Attorney-General*, Hosea M. Knowlton; *Railroad Commissioners*, George W. Bishop, Hersey B. Goodwin, James F. Jackson; *State Librarian*, Caleb B. Tillingast; *Insurance Commission*, Frederick L. Cutting; *Tax Commission*, Wm. D. T. Trefry; *Secretary State Board of Agriculture*, Clinton White.

MICHIGAN—CAPITAL, LANSING.

Governor, Aaron T. Bliss; *Lieutenant-Governor*, Orrin W. Robinson; *Secretary of State*, Fred M. Warner; *State Treasurer*, Daniel McCoy; *Auditor-General*, Perry F. Powers; *Commissioner State Land Office*, Edwin A. Wildey; *Attorney-General*, Horace M. Oren; *Superintendent Public Instruction*, Delos Fall; *Member state Board of Education*, James H. Thompson.

MINNESOTA—CAPITAL, ST. PAUL.

Governor, S. R. Van Sant; *Lieutenant-Governor*, Lyndon A. Smith; *Secretary of State*, P. E. Hanson; *Treasurer*, J. H. Block; *Auditor*, R. C. Dunn; *Attorney-General*, W. R. Douglass; *Railroad Commissioners*, Ira B. Mills, Jas. Miller, C. F. Staples.

MISSISSIPPI—CAPITAL, JACKSON.

Governor, A. H. Longino; *Lieutenant-Governor*, James T. Harrison; *Secretary of State*, J. L. Power; *Treasurer*, J. R. Stowers; *Auditor*, W. Q. Cole; *Superintendent of Education*, Henry L. Whitfield; *Attorney-General*, Monroe Mc-

Clurg; *Land Commissioner*, E. H. Nall; *Revenue Agent*, Wirt Adams; *Clerk Supreme Court*, E. W. Brown; *Railroad Commissioners*, John D. McInnis, A. Q. May, J. C. Kincannon; *State Librarian*, Miss Mattie Plunkett; *Adjutant-General*, Wm. Henry; *Judges Supreme Court*, chief justice, Albert H. Whitfield; associate justices, Samuel H. Terrall, S. S. Calhoun.

MISSOURI—CAPITAL, JEFFERSON CITY.

Governor, Alexander M. Dockery; *Lieutenant-Governor*, John A. Lee; *Secretary of State*, Sam B. Cook; *Treasurer*, Robert P. Williams; *Auditor*, Albert O. Allen; *Superintendent Public Instruction*, W. T. Carrington; *Attorney-General*, Edward C. Crow; *Railroad Commissioners*, T. J. Hennessey, W. E. McCulley, one vacancy by death; *State Librarian*, Mrs. Jennie Edwards; *Insurance Commissioner*, Ed. T. Orear; *State Geologist*, John H. Gallagher; *Labor Commissioner*, T. P. Rixey; *Adjutant-General*, F. M. Bell.

MONTANA—CAPITAL, HELENA.

Governor, Joseph K. Toole; *Lieutenant-Governor*, Frank G. Higgins; *Secretary of State*, George M. Hays; *Treasurer*, A. H. Barrett; *Auditor*, J. H. Calderhead; *Superintendent Public Instruction*, W. W. Welch; *Attorney-General*, James Donavan; *Historical Librarian*, Laura A. Honey; *Law Librarian*, Lon Guthrie.

NEBRASKA—CAPITAL, LINCOLN.

Governor, Charles H. Dietrich; *Lieutenant Governor*, Ezra P. Savage; *Secretary of State*, Geo. W. Marsh; *Treasurer*, Wm. Stuefer; *Auditor*, Charles Weston. *Superintendent Public Instruction*, Wm. K. Fowler; *Attorney-General*, F. N. Prout; *State Librarian*, Lee Herdman.

NEVADA—CAPITAL, CARSON CITY.

Governor, Reinhold Sadler; *Lieutenant-Governor*, James R. Judge; *Secretary of State*, Eugene Howell; *Treasurer*, David M. Ryan; *Controller*, Samuel P. Davis; *Superintendent Public Instruction*, Orvis R. Ring; *Attorney-General*, W. D. Jones; *State Librarian*, Eugene Howell, also *ex-officio* Clerk of Supreme Court; *Surveyor-General and Land Register*, E. D. Kelley; *State Printer*, Andrew Maute.

NEW HAMPSHIRE—CAPITAL, CONCORD.

Governor, Chester B. Jordan; *Secretary of State*, Edward N. Pearson; *Treasurer*, Solon A. Carter; *Auditor*, Ira Cross; *Superintendent Public Instruction*, Channing Folsom; *Attorney-General*, Edwin G. Eastman; *Railroad Commissioners*, Henry M. Putney, Edward B. S. Sanborn, Josiah G. Bellows; *State Librarian*, Arthur H. Chase; *Labor Commissioner*, Lysander H. Carroll; *Insurance Commissioner*, John C. Linehan; *Secretary Board of Health*, Irving A. Watson; *Secretary Board of Agriculture*, Nahum J. Bacheider; *Bank Commissioner*, Alpheus W. Baker; *Secretary Forestry Commission*, George H. Moses.

NEW JERSEY—CAPITAL, TRENTON.

Governor, Foster M. Voorhees; *Secretary of State*, George Wurts; *Treasurer*, George B. Swain; *Comptroller*, William S. Hancock; *Attorney-General*, Samuel H. Grey; *Clerk of Supreme Court*, William Riker, Jr.; *Adjutant-General*, Alexander C. Oliphant; *State Geologist*, John C. Smock; *Commissioner of Banking and Insurance*, William Bettle; *State Librarian*, Henry C. Buchanan.

NEW MEXICO—CAPITAL, SANTA FE

Governor, Miguel A. Otero; *Secretary of State*, Geo. H. Wallace; *Treasurer*, J. H. Vaughn; *Auditor*, Luis M. Ortiz; *Superintendent Public Instruction*, Manuel

C. de Baca; *Solicitor-General*, Edward L. Bartlett; *State Librarian*, L. Emmett; *Superintendent Penitentiary*, H. O. Bursum; *Commissioner Public Lands*, A. A. Keen; *Adjutant-General*, W. H. Whiteman; *Coal Oil Inspector*, John S. Clark; *Public Printer*, J. D. Hughes.

NEW YORK—CAPITAL, ALBANY.

Governor, Benjamin B. Odell Jr.; *Lieutenant Governor*, Timothy L. Woodruff; *Secretary of State*, John T. McDonough; *Treasurer*, John P. Jaeckel; *Comptroller*, Erastus C. Knight; *Superintendent Public Instruction*, Charles R. Skinner; *Attorney-General*, John C. Davies; *Railroad Commissioners*, Frank M. Baker, Ashley W. Cole, George W. Dunn; *State Librarian*, Melvil Dewey; *State Engineer and Surveyor*, Edward A. Bond; *Superintendent of Public Works*, John N. Partidge; *Superintendent of Public Buildings*, Harry H. Bender; *Superintendent of Insurance*, Francis Hendricks; *Superintendent of Banks*, Frederick D. Kilburn; *Commissioner of Agriculture*, Charles A. Wisting; *Superintendent of Prisons*, Cornelius V. Collins.

NORTH CAROLINA—CAPITAL, RALEIGH.

Governor, Charles B. Aycock; *Lieutenant Governor*, W. D. Turner; *Secretary of State*, J. B. Grimes; *Treasurer*, Ben. R. Lacy; *Auditor*, B. F. Dixon; *Superintendent Public Instruction*, Thomas F. Toon; *Attorney-General*, Robert D. Gilmer; *Corporation Commissioners*, Franklin McNeill, D. H. Abbott, S. L. Rodgers; *State Librarian*, M. O. Sherrill; *Commissioner of Agriculture*, S. L. Patterson; *Commissioner of Labor and Printing*, H. B. Varnes; *Adjutant-General*, B. S. Royster.

NORTH DAKOTA—CAPITAL, BISMARCK.

Governor, Frank White; *Lieutenant Governor*, David Bartlett; *Secretary of State*, E. F. Porter; *Treasurer*, D. H. McMillan; *Auditor*, A. N. Carlblom; *Superintendent Public Instruction*, J. M. Devine; *Attorney-General*, O. D. Comstock; *Railroad Commissioners*, J. F. Shea, J. J. Youngblood, C. J. Lord; *State Librarian*, E. F. Porter, *ex-officio*; *Commissioner of Insurance*, Ferdinand Lentz; *Commissioner of Agriculture and Labor*, R. J. Turner.

OHIO—CAPITAL, COLUMBUS.

Governor, Geo. K. Nash; *Lieutenant-Governor*, John A. Caldwell; *Secretary of State*, Lewis C. Laylin; *Treasurer*, Isaac B. Cameron; *Auditor*, Walter D. Guilbert; *Commissioner of Common Schools*, Lewis D. Bonebrake; *Attorney-General*, John M. Sheets; *Commissioner of Railroads and Telegraphs*, R. S. Kayler; *State Librarian*, C. B. Galbreath; *Commission of Insurance*, I. A. Vorys.

OKLAHOMA—CAPITAL, GUTHRIE.

Governor, Cassius M. Barnes; *Lieutenant-Governor, and Secretary of State*, Wm. M. Jenkins; *Treasurer*, Frank M. Thompson; *Auditor and Superintendent Public Instruction*, S. N. Hopkins; *Attorney-General*, J. C. Strang; *Railroad Commissioners*, C. M. Barnes, Gov., W. M. Jenkins, Sec'y, and S. N. Hopkins; *Auditor*; *State Librarian*, Geo. H. Dodson; *Bank Commissioner*, W. S. Search; *Game and Fish Warden*, C. M. Keiger.

OREGON—CAPITAL, SALEM.

Governor, T. T. Geer; *Secretary of State*, F. I. Dunbar; *Treasurer*, Chas. S. Moore; *Auditor*, F. I. Dunbar, *Secretary of State*; *Superintendent Public Instruction*, J. H. Ackerman; *Attorney-General*, D. R. N. Blackburn; *State Librarian*, J. B. Putnam.

PENNSYLVANIA—CAPITAL, HARRISBURG

Governor, William A. Stone; *Lieutenant-Governor*, J. P. S. Gobin; *Secretary of State*, W. W. Griest; *Treasurer*, James E. Barnett; *Auditor*, E. B. Hardenbergh; *Superintendent Public Instruction*, Nathan C. Schaeffer; *Attorney-General*, John P. Elkin; *State Librarian*, Dr. George Reed; *Adjutant-General*, Thomas J. Stewart; *Inauguration Commissioner*, Israel W. Durham; *Commissioner of Banking*, Frank Reeder; *Secretary of Agriculture*, John Hamilton.

RHODE ISLAND—CAPITAL, PROVIDENCE.

Governor, William Gregory; *Lieutenant-Governor*, Charles D. Kimball; *Secretary of State*, Charles P. Bennett; *Treasurer*, Walter A. Read; *Auditor and Insurance Commissioner*, Charles C. Gray; *Superintendent Public Instruction*, Thomas B. Stockwell; *Attorney-General*, Willard B. Tanner; *Railroad Commissioner*, Edward L. Freeman; *State Librarian*, secretary of state, *ex officio*.

SOUTH CAROLINA—CAPITAL, COLUMBIA.

Governor, M. B. McSweeney; *Lieutenant-Governor*, J. H. Tillman; *Secretary of State*, M. R. Cooper; *Treasurer*, R. H. Jennings; *Comptroller-General*, J. P. Durham; *Superintendent Education*, J. J. McMahan; *Attorney-General*, G. Duncan Bellinger; *Railroad Commissioners*, J. H. Wharton, J. C. Wilborn, C. W. Garris.

SOUTH DAKOTA—CAPITAL, PIERRE.

Governor, Charles M. Herreid; *Lieutenant Governor*, George W. Snow; *Secretary of State*, O. C. Berg; *State Auditor*, J. D. Reeves; *State Treasurer*, John Schamber; *Attorney-General*, John L. Pyle; *Superintendent of Public Instruction*, E. E. Collins; *Commissioner of School and Public Lands*, David Eastman; *Railroad Commissioners*, Frank LeCocq, Jr., E. G. Smith and A. Kirkpatrick.

TENNESSEE—CAPITAL, NASHVILLE.

Governor, Benton McMillin; *Superintendent Public Instruction*, Morgan C. Fitzpatrick; *Attorney-General*, G. W. Pickle; *Railroad Commissioners*, N. W. Baptist, J. N. McKinzie, Thos. L. Williams

TEXAS—CAPITAL, AUSTIN.

Governor, J. D. Sayers; *Lieutenant-Governor*, J. N. Browning; *Treasurer*, John W. Robbins; *Comptroller*, B. M. Love; *Superintendent Public Instruction*, J. S. Kendall; *Attorney-General*, Thos. S. Smith. *Railroad Commissioners*, Jno. H. Reagan, L. J. Storey, and Allison Mayfield.

UTAH—CAPITAL, SALT LAKE CITY.

Governor, Heber M. Wells; *Lieutenant Governor and Secretary of State*, James T. Hammond; *Treasurer*, John D. Dixon; *Auditor*, C. S. Tingey; *Superintendent Public Instruction*, A. C. Nelson; *Attorney-General*, M. A. Breeden; *State Librarian*, L. P. Palmer; *Fish and Game Warden*, John Sharp.

VERMONT—CAPITAL, MONTPELIER.

Governor, William W. Stickney; *Lieutenant Governor*, Martin F. Allen; *Secretary of State*, Fred A. Howland; *Treasurer*, John L. Bacon; *Auditor*, O. M. Barber; *Superintendent of Public Instruction*, W. E. Ranger; *Railroad Commissioners*, Jonathan Ross, L. M. Read, Henry S. Bingham; *State Librarian*, Hiram A. Huse.

VIRGINIA—CAPITAL, RICHMOND.

Governor, J. Hoge Tyler; *Lieutenant-Governor*, Edward Echols; *Secretary of Commonwealth*, J. T. Lawless; *Treasurer*, A. W. Harman, Jr.; *Auditor*, Marton

Marye; *Superintendent Public Instruction*, J. W. Southall; *Attorney-General*, A. J. Montague; *Railroad Commissioner*, J. C. Hill; *State Librarian*, W. W. Scott; *Second Auditor*, John G. Dew; *Register of Land Office*, J. W. Richardson; *Commissioner of Agriculture*, G. W. Koiner; *Commissioner of Labor*, J. B. Doherty; *Adjutant-General*, William Nolle.

WASHINGTON—CAPITAL, OLYMPIA.

Governor, John R. Rogers; *Lieutenant Governor*, Henry McBride; *Secretary of State*, Sam. H. Nichols; *Treasurer*, Chas. W. Maynard; *Auditor*, John D. Atkinson; *Superintendent Public Instruction*, R. B. Bryan; *Attorney-General*, W. B. Stratton; *State Librarian*, Herbert Bashford; *Commissioner of Public Lands*, Stephen A. Calvert.

WEST VIRGINIA—CAPITAL, CHARLESTON.

Governor, Albert B. White; *Treasurer*, Peter Silman; *Auditor*, Arnold C. Schen; *State Superintendent*, Thos. C. Miller; *Attorney-General*, Romeo H. Freer.

WISCONSIN—CAPITAL, MADISON.

Governor, Robert M. La Follette; *Lieutenant Governor*, Jesse Stone; *Secretary of State and Auditor*, Wm. H. Froehlich; *Treasurer*, J. O. Davidson; *Superintendent Public Instruction*, L. D. Harvey; *Attorney-General*, E. R. Hicks; *Railroad Commissioner*, Graham L. Rice; *Insurance Commissioner*, Emil Giljohann; *State Librarian*, J. R. Berryman; *Commissioner of Labor, Census and Industrial Statistics*, Halford Erickson; *Dairy and Food Commissioner*, H. C. Adams; *Bank Examiner*, E. I. Kidd.

WYOMING—CAPITAL, CHEYENNE.

Governor, De Forest Richards; *Lieutenant Governor and Secretary of State*, Fenimore Chatterton; *Treasurer*, Geo. E. Abbott; *Auditor*, Leroy Grant; *Superintendent Public Instruction*, Thos. T. Tynan; *Attorney-General*, J. A. Van Orsdel; *Railroad Commissioners*, F. Chatterton, L. Grant, and Geo. E. Abbott; *State Librarian*, John Slaughter; *State Examiner*, H. B. Henderson; *Adjutant-General*, F. A. Stitzer; *Mine Inspector*, Noah Young; *State Engineer*, Fred Bond.

MILITARY GOVERNMENT OF CUBA.

Military Governor, Major General Leonard Wood; *Treasurer of the Island*, Major Eugene F. Ladd; *Chief of Customs service*, Major Tasker H. Bliss; *Auditor*, Lieutenant E. C. Brooks; *Director General of Posts*, Mr. M. C. Fosnes.

GOVERNMENTS OF NEW POSSESSIONS OF THE UNITED STATES.

ISLAND OF GUAM.

Governor—Commander Seaton Schroder.

HAWAIIAN ISLANDS.

Governor—Sanford B. Dole.

Secretary—Henry E. Cooper.

PHILIPPINE ISLANDS.

Military Governor—Major General Arthur McArthur.

CIVIL COMMISSION.

President—William H. Taft, of Ohio.

Prof. Dean C. Worcester, of Michigan.

Luke E. Wright, of Tennessee.

Henry C. Ide, of Vermont.

Prof. Bernard Moses, of California.

PORTO RICO—CAPITAL, SAN JUAN.

Governor—Charles H. Allen.

Secretary—W. H. Hunt.

Attorney General—J. M. Harlan.

Treasurer—J. H. Hollander.

Auditor—J. R. Garrison.

Commissioner of Interior—W. E. Elliott.

Commissioner of Education—M. G. Brumbaugh.

Executive Councilor "Upper House"—W. H. Hunt, J. M. Harlan, J. H. Hollander, J. R. Garrison, W. E. Elliott, M. G. Brumbaugh, J. C. Barbosa, R. M. Cintron, J. G. Benitez, J. G. Brioso, and A. Crosas.

The house of delegates, or "Lower House," consists of thirty-five members, who were elected by the people at the election in 1900.

SUPREME COURT.

Chief Justice—J. S. Quinones.

Associate Justices—L. Sulzbecher, J. C. Hernandez, J. M. Figuerar, and R. M. Abcille.

Marshal—S. C. Bothwell.

UNITED STATES DISTRICT COURT.

Judge—W. H. Holt.

U. S. District Attorney—N. B. K. Pettingill

U. S. District Marshal—E. S. Wilson.

TUTUILA, MANU AND ANU.

Governor—Commander Benjamin F. Tilley

PART VII.

U. S. CENSUS STATISTICS.

CENSUS OF CUBA, PORTO RICO AND
THE HAWAIIAN ISLANDS.

MISCELLANEOUS STATISTICS.

TABLE NO. 1 — CONTINUED.

COUNTRIES.	IOWA TERRITORY.					STATE OF IOWA.										
	1836.	1838.	1840.	1844.	1846.	1847.	1849.	1850.	1851.	1852.	1854.	1856.	1859.	1860.	1863.	1865.
Dubuque	4,274	2,381	3,059	4,049	6,030	7,440	9,185	10,841	10,351	12,508	16,630	25,871	30,581	31,164	30,763	33,078
Emmet								825	1,540	2,065	4,340	8,357	11,301	12,073	12,737	13,124
Fayette															4,018	4,886
Floyd															1,159	1,809
Franklin								1,244	1,300	2,044	3,011	3,368	4,327	5,074	4,775	5,608
Fremont												1,089	1,421	1,374	1,416	1,659
Greene												435	680	793	1,024	1,332
Grundy									222	289	772	2,149	2,754	3,058	3,205	3,239
Guthrie										122			1,655	1,699	1,622	2,023
Hamilton													121	179	240	292
Hancock													5,323	5,440	5,359	6,813
Hardin										300	1,265	4,033	3,132	3,621	3,663	4,265
Harrison										9,633	10,159	15,395	16,299	18,701	16,671	17,816
Henry	3,058	3,772	6,017	6,875	6,759	7,329	8,707	8,915	8,915	444			3,017	3,168	3,382	3,871
Howard													7	519	332	606
Humboldt													38	43	55	63
Iowa													7,098	8,029	8,543	10,258
Jackson		881	1,411	2,000	4,707	4,659	5,077	7,210	7,597	1,323	2,307	4,873	7,098	18,493	19,152	19,097
Jasper										8,231	12,166	14,077	17,710	18,930	19,505	20,995
Jefferson										1,674	3,466	7,490	9,195	9,883	10,598	12,095
Johnson			2,773	5,694	6,000	8,465	8,835	9,904	10,081	10,225	11,117	13,305	14,478	15,038	14,639	14,772
Jones		237	1,491	2,949	3,350	3,387	4,016	4,472	5,161	5,788	8,467	14,457	16,900	17,573	17,177	18,778
Kearney		241	471	1,112	1,758	2,179	2,140	3,007	3,900	4,201	6,075	9,835	12,518	13,366	13,400	14,376
Keokuk																
Keosauqua																
Kossuth																
Lee		2,835	6,097	9,830	12,860	13,231	16,120	18,861	17,625	20,360	22,580	27,273	31,242	29,232	28,001	29,001
Linn		205	1,373	2,643	3,411	3,954	4,762	5,419	6,160	6,870	10,164	14,702	17,720	18,947	19,519	20,754
Louis		1,180	1,927	3,238	3,644	3,648	4,155	4,939	5,350	5,476	7,381	9,508	10,805	10,370	10,619	10,948
Lucas							120	471	1,025	1,046	1,921	4,408	5,287	5,766	5,766	6,352
Lyon																
Madison																
Mahaska					2,942	3,774	5,559	5,989	6,758	7,479	9,093	13,080	14,515	14,816	16,242	17,082
Marion					1,300	2,350	3,797	5,482	5,899	6,282	9,305	14,106	16,167	10,813	17,294	18,719
Marshall								338	454	710	1,607	4,460	5,713	6,015	7,52	8,750

TABLE No. 2.

Population of Iowa at each enumeration from 1867 to 1900.

COUNTIES.	STATE OF IOWA.										Increase since 1867.
	1867.	1869.	1870.	1873.	1875.	1880.	1885.	1890.	1895.	1900.	
The State.....	901,317	1,045,025	1,194,020	1,251,340	1,350,491	1,624,615	1,753,980	1,911,896	2,058,069	2,231,853	319,957
Adair.....	1,594	2,312	3,082	5,264	7,045	11,667	14,102	14,534	16,192	13,601	1,058
Adams.....	2,317	3,302	4,614	5,865	7,772	11,888	12,146	12,292	12,934	17,981	1,309
Allamakee.....	16,093	16,766	17,868	18,394	19,168	19,791	18,335	17,977	17,981	18,711	804
Appanoose.....	13,004	14,625	16,456	16,474	17,405	16,036	16,941	18,901	25,863	25,927	6,966
Audubon.....	7,790	1,032	1,212	1,873	2,370	7,488	10,825	12,412	12,836	13,626	1,214
Benton.....	14,772	19,420	22,454	22,068	22,807	24,888	23,902	24,178	24,244	25,177	999
Black Hawk.....	16,036	18,961	21,760	23,136	22,913	23,913	23,860	24,219	26,941	32,399	8,180
Boone.....	9,861	13,912	14,564	15,107	17,351	20,838	24,972	23,772	27,039	28,200	4,428
Bremer.....	9,337	11,358	12,528	12,517	13,220	14,081	14,350	14,63	15,403	16,305	1,675
Buchanan.....	12,231	14,973	17,034	16,329	17,315	18,546	17,726	18,997	20,530	21,427	2,430
Buena Vista.....	151	1,585	1,505	2,609	3,501	7,537	11,530	13,548	15,029	16,975	3,427
Butler.....	6,542	8,139	9,951	10,700	11,734	14,293	14,523	15,463	16,906	17,955	2,492
Calhoun.....	688	1,450	2,451	2,922	3,185	5,595	9,876	13,107	15,788	18,569	5,462
Cass.....	2,479	3,604	5,404	3,601	5,760	12,351	16,329	18,828	19,493	20,319	1,491
Cedar.....	16,076	18,239	19,731	17,089	17,879	18,943	18,019	18,615	20,920	21,274	1,629
Cerro Gordo.....	1,988	2,466	4,722	5,636	6,685	11,401	12,688	14,864	18,302	20,672	5,808
Cherokee.....	209	8,459	1,967	3,297	4,245	8,240	12,884	15,659	15,664	16,570	911
Chickasaw.....	6,220	8,513	10,186	10,292	11,400	14,534	13,899	15,019	15,696	17,037	2,018
Clarke.....	6,244	8,027	8,735	8,975	10,118	11,513	11,369	11,332	11,515	12,440	1,108
Clay.....	369	450	523	3,585	3,569	4,248	6,438	9,309	11,277	13,401	4,092
Clayton.....	22,879	25,916	27,771	26,049	27,184	28,829	26,853	26,733	26,570	27,750	1,017
Clinton.....	27,234	31,952	35,357	33,591	34,295	36,763	38,661	41,199	43,398	43,832	2,633
Crawford.....	1,070	1,610	2,530	3,777	6,038	12,413	16,131	18,894	20,069	21,685	2,791
Dallas.....	7,538	10,361	12,019	12,669	14,386	18,746	20,050	20,470	21,023	23,058	2,579
Davis.....	13,517	14,921	15,434	15,434	15,757	16,408	15,183	15,258	15,015	15,620	362
Decatur.....	8,501	10,339	12,018	11,598	13,249	15,336	15,083	15,643	16,639	18,115	2,472
Delaware.....	14,463	15,557	17,432	16,522	16,800	17,950	17,436	17,349	18,103	19,185	1,836
Des Moines.....	23,444	25,986	27,956	34,691	35,106	33,009	35,733	35,324	37,629	39,989	665
Dickinson.....	509	562	1,369	1,743	1,748	1,901	3,213	4,328	6,023	7,995	3,667

Dubuque.....	38,860	36,946	38,969	41,000	43,845	42,996	45,496	49,848	60,177	56,493	6,555
Emmet.....	14,992	16,990	16,991	18,996	20,518	22,258	22,422	23,141	24,794	29,845	5,062
Fayette.....	6,731	8,495	10,768	11,671	13,100	14,677	15,362	15,424	17,114	17,956	2,330
Floyd.....	2,321	3,075	4,738	5,669	6,558	10,249	11,324	12,871	13,670	14,906	2,125
Franklin.....	7,013	8,051	11,174	12,394	13,719	17,652	15,921	16,842	17,170	18,546	1,704
Fremont.....	2,353	3,494	4,627	5,755	7,037	12,727	15,923	15,797	16,299	17,820	2,023
Greene.....	2,119	3,850	6,399	7,154	8,134	12,639	12,804	13,215	13,418	13,757	542
Guthrie.....	3,906	5,219	7,601	8,017	9,638	14,394	16,439	17,380	17,958	18,729	1,349
Hamilton.....	3,154	4,268	6,955	7,972	7,701	11,252	14,075	15,319	18,514	19,514	4,195
Hancock.....	357	4,572	999	1,307	1,482	3,453	5,089	7,621	11,141	19,512	6,131
Hardin.....	9,345	11,007	13,684	13,855	15,010	17,807	18,526	19,093	20,576	22,794	3,791
Harrison.....	5,836	7,411	8,931	10,348	11,818	16,649	20,500	21,356	23,091	25,597	4,241
Henry.....	20,110	20,971	21,463	20,754	21,594	20,986	17,862	18,895	18,278	20,022	1,127
Howard.....	4,401	5,149	6,282	7,459	7,875	10,837	9,395	11,182	13,221	14,512	3,330
Howland.....	1,307	1,810	2,596	2,990	3,455	5,341	8,065	9,836	11,431	12,607	2,831
Ida.....	90	144	226	449	794	4,382	9,012	10,705	11,425	12,327	1,622
Iowa.....	12,300	14,738	16,944	16,572	17,456	19,221	18,190	18,270	18,964	19,544	1,274
Jackson.....	19,970	20,579	22,619	22,284	23,062	23,771	22,839	22,771	23,471	23,615	844
Jasper.....	16,239	20,148	22,116	22,340	24,128	25,963	25,247	24,943	25,891	26,976	2,033
Jefferson.....	16,420	16,772	17,839	16,778	17,127	17,469	15,995	15,184	16,405	17,437	2,253
Johnson.....	21,641	23,948	24,808	24,814	24,654	25,429	23,046	23,082	23,563	24,817	1,735
Jones.....	16,228	18,113	19,731	18,930	19,100	21,052	19,654	20,233	20,688	21,954	1,721
Keokuk.....	15,429	17,286	19,434	19,974	20,488	21,258	23,318	23,862	23,732	24,979	1,117
Kossuth.....	1,573	1,949	3,351	4,252	3,765	6,178	9,337	13,120	18,345	22,720	9,600
Lee.....	31,417	34,127	37,210	33,644	33,914	34,859	34,024	37,715	39,528	39,719	2,004
Linn.....	24,549	27,497	31,080	30,019	31,815	37,237	40,720	45,303	49,905	55,392	10,089
Louisa.....	11,885	12,219	12,877	12,377	12,499	13,142	11,926	11,873	12,786	13,510	1,643
Lucas.....	7,746	9,185	10,388	10,742	11,725	14,520	14,791	14,503	13,545	16,126	1,583
Lyon.....	9,704	11,817	13,821	14,968	16,030	17,224	16,240	15,977	16,597	17,110	4,485
Madison.....	18,663	20,076	22,508	22,054	23,718	25,202	27,131	28,801	32,496	34,273	5,488
Mahaska.....	20,101	23,440	24,436	24,272	24,994	25,111	23,419	23,058	23,191	24,159	1,101
Marion.....	11,513	15,514	17,576	18,272	19,629	23,752	25,036	25,842	27,320	29,991	4,149
Marshall.....	5,994	6,935	8,718	9,664	10,555	14,137	13,727	14,548	15,187	16,764	2,216
Mills.....	6,150	7,288	9,582	9,563	11,523	14,303	12,825	13,299	14,431	14,916	1,617
Mitchell.....	10,941	2,679	3,954	4,989	5,967	9,055	12,178	14,515	16,005	17,980	3,405
Monona.....	16,208	11,990	12,724	12,302	12,711	13,719	12,324	13,666	15,790	17,319	4,319
Monroe.....	2,072	2,892	5,034	8,601	10,839	15,895	15,901	15,848	17,119	17,803	1,955
Montgomery.....	20,699	24,336	21,688	21,382	21,623	23,170	24,320	24,504	25,339	28,242	3,738
Muscatine.....	20	51	715	1,865	2,349	4,155	3,889	13,060	15,609	16,985	3,925
O'Brien.....	1,409	1,778	2,210	3,995	5,574	7,377	8,725	3,151
Osceola.....	11,409	14,274	19,667	20,938	21,341	22,026	24,187	2,840
Page.....	6,025	7,843	9,975	11,734	14,274	19,667	20,938	21,341	22,026	24,187	5,036
Palo Alto.....	413	535	1,336	2,617	2,735	4,131	6,387	9,318	12,109	14,354

TABLE No. 2—CONTINUED.

COUNTIES.	STATE OF IOWA.										Increase since 1890.
	1867	1869	1870	1873	1875	1880	1885	1890	1895	1900	
Plymouth	214	179	2,199	3,884	5,220	8,566	15,481	19,568	21,991	22,209	2,641
Pocahontas	453	637	1,446	2,175	2,249	3,713	6,152	9,553	12,442	15,339	5,786
Polk	22,630	26,408	27,897	30,892	31,558	42,395	51,007	65,410	72,888	82,624	17,214
Pottawattamie	8,733	10,974	10,893	20,171	21,665	39,950	45,866	47,430	46,042	54,336	6,906
Poweshiek	9,888	12,936	15,581	15,275	16,482	18,936	18,203	18,394	18,524	19,414	1,020
Kingsold	3,888	5,029	5,691	6,850	7,546	12,085	12,730	13,556	14,665	15,325	1,769
Sac	595	840	1,411	1,668	2,873	8,774	12,741	14,522	15,868	17,639	3,117
Scott	34,362	37,615	38,599	38,936	39,730	41,266	41,956	43,164	45,869	51,558	8,394
Shelby	1,213	1,744	2,549	3,762	5,664	12,666	16,366	17,611	17,798	17,932	321
Sioux	18	110	576	2,872	3,220	5,426	11,584	18,370	21,406	23,337	4,967
Story	6,888	9,347	11,651	11,519	13,311	16,966	17,527	18,127	19,930	23,159	5,032
Tama	11,165	14,254	16,131	16,343	18,771	21,585	21,622	21,651	22,966	24,585	2,934
Taylor	4,546	5,591	6,989	8,191	10,418	15,635	15,973	16,384	17,347	18,784	2,400
Union	3,010	3,821	5,086	6,011	8,827	14,980	16,502	16,900	17,643	19,928	3,028
Van Buren	16,292	16,839	17,672	16,860	16,986	17,043	16,170	16,253	16,829	17,354	1,101
Wapello	18,930	20,672	22,346	22,261	23,865	25,285	25,863	30,426	33,293	35,426	5,000
Warren	13,162	15,810	17,980	17,400	18,528	19,578	17,868	18,260	18,566	20,376	2,107
Washington	17,675	18,648	18,952	18,975	19,269	20,374	18,504	18,468	18,845	20,718	2,250
Wayne	7,657	9,566	11,287	11,797	13,978	16,127	15,494	15,670	16,155	17,491	1,821
Webster	5,631	7,812	10,484	11,663	13,114	15,951	19,087	21,582	26,945	31,757	10,175
Winnebago	785	1,072	1,562	2,488	2,987	4,917	5,479	7,325	10,707	12,725	5,400
Winneshiek	19,362	21,047	23,570	23,061	24,233	23,938	22,660	22,528	22,748	23,731	1,203
Woodbury	1,970	4,012	6,172	6,988	8,568	14,993	32,289	55,632	46,202	54,610	*1,022
Worth	1,543	2,135	2,892	3,913	4,968	7,953	8,257	9,247	10,285	10,887	1,640
Wright	1,332	1,765	2,392	2,826	3,244	5,662	9,383	12,057	16,024	18,227	6,170

* Decrease

TABLE No. 3.

POPULATION OF THE PRINCIPAL CITIES OF IOWA:
1850 TO 1900:

CITIES.	1900	1890	1880	1870	1860	1850
Cedar Rapids city.....	25,656	18,020	10,104	5,940	1,830
Council Bluffs city.....	25,802	21,474	18,063	10,020	2,011
Davenport city.....	35,254	26,872	21,831	20,038	11,267	1,848
Des Moines city.....	62,139	50,093	22,408	12,035	3,965	502
Dubuque city.....	36,297	30,311	22,254	18,434	13,000	3,108
Sioux City.....	33,111	37,806	7,366	3,401

TABLE No. 4.

Population of the incorporated cities, towns and villages of Iowa according to the government census of 1890 and 1900; also the altitude of the cities and towns.

CITIES, TOWNS AND VILLAGES.	POPULATION.		Elevation in feet.	CITIES, TOWNS AND VILLAGES.	POPULATION.		Elevation in feet.
	1900	1890.			1900.	1890.	
Ackley.....	1,445	1,286	Atlantic.....	5,046	4,351	1,164
Ackworth.....	134	Auburn.....	293	174	1,244
Adair.....	879	722	1,415	Audubon.....	1,866	1,310	1,301
Adel.....	1,213	995	890	Aurelia.....	621	663
Afton.....	1,178	1,045	1,212	Aurora.....	331	1,135
Agency.....	408	442	807	Avoca.....	1,627	1,144
Ainsworth.....	404	704	Ayrshire.....	329
Akron.....	1,029	494	1,155	Badger.....	240
Albia.....	2,889	2,359	959	Bagley.....	355
Albion.....	440	384	Maldwin.....	254	227	716
Alden.....	709	52	Bancroft.....	839	657	1,202
Algona.....	2,911	2,668	1,213	Barnes City.....	274	914
Allerton.....	950	807	Barnum.....	175
Allison.....	463	Bassett.....	149	1,017
Alta.....	861	768	1,513	B-tavia.....	533	307	727
Alta Vista.....	179	1,155	Battle Creek.....	542	387	1,351
Alton.....	1,009	708	1,308	Baxter.....	427	998
Altoona.....	328	326	966	Bayard.....	494	348
Alvord.....	249	Beacon.....	953	570
Ames.....	2,422	1,276	926	Beaman.....	266	202	988
Anamosa.....	2,891	2,078	930	Bedford.....	1,977	1,643
Andrew.....	273	307	Belle Plaine.....	3,283	2,623	828
Angus.....	333	704	1,141	Bellevue.....	1,607	1,394	598
Anita.....	968	695	1,266	Belmond.....	1,234	803	1,184
Anthon.....	437	Bennett.....	238
Aplington.....	427	427	Bentonsport.....	254	283
Arcada.....	405	463	1,429	Benton.....	192	1,057
Arcion.....	192	Bernard.....	113
Arlington.....	863	593	Birmingham.....	622	545
Armstrong.....	907	Blairtown.....	592	583	843
Arnolds Park.....	251	Blanchard.....	520	432
Arthur.....	162	1,291	Blencoe.....	279	1,051
Ashton.....	513	309	1,445	Blockton.....	704	1,074
Athelstan.....	255	Bloomfield.....	2,105	1,913	881

TABLE No. 4—CONTINUED.

CITIES, TOWNS AND VILLAGES.	POPULATION.		Elevation in feet.	CITIES, TOWNS AND VILLAGES.	POPULATION.		Elevation in feet.
	1900.	1890.			1900.	1890.	
Bode.....	409	1,150	Coggon.....	498
Bonaparte.....	898	762	Coin.....	574
Bondurant.....	207	903	Colesburg.....	274
*Boone.....	*8,880	6,520	1,143	Colfax.....	2,053	957	800
Boyd.....	336	277	1,423	College Springs.....	693	491
Braddyville.....	236	175	Collins.....	540
Bradgate.....	223	1,127	Colo.....	391	261	981
Brayton.....	141	124	Columbus City.....	388	459
Breda.....	395	256	1,369	Columbus Junct.....	1,099	953	599
Brighton.....	807	861	752	Conrad.....	483	157	1,014
Bristow.....	317	257	Conway.....	348	379
Britt.....	1,540	818	1,236	Coon Rapids.....	1,017	873
Brooklyn.....	1,188	1,202	855	Coralville.....	125	173
Buffalo Center.....	875	Corning.....	2,145	1,682	1,117
Buffalo.....	372	379	567	Correctionville.....	935	869	1,108
Burlington.....	23,201	22,565	533	Corwith.....	651	334	1,186
Burt.....	504	450	Corydon.....	1,477	962	1,092
Bussey.....	550	Council Bluffs.....	25,802	21,474	990
Calamus.....	287	216	410	Crawfordsville.....	268	692
Callender.....	399	1,156	Cresco.....	2,806	2,018	1,300
Calmar.....	1,003	813	1,237	Creston.....	7,752	7,200	1,312
Calumet.....	113	Cromwell.....	208	1,235
Camanche.....	713	753	603	Crystal Lake.....	246
Cambridge.....	667	432	Cumberland.....	591
Cantril.....	356	356	773	Cushing.....	237	1,279
Carlisle.....	553	796	Dakota.....	362	353	1,129
Carroll.....	2,882	2,448	1,265	Dallas Center.....	625	445	1,074
Carson.....	632	391	1,072	Danbury.....	480	423	1,311
Cascade.....	1,266	955	776	Davenport.....	35,254	26,872	595
Casey.....	568	452	1,237	Davis City.....	617	594
Castana.....	355	Dayton.....	753	669	1,093
Cedar Falls.....	5,319	3,459	854	Decatur.....	307	215
Cedar Rapids.....	25,656	18,020	733	Decor h.....	3,246	2,801	875
Center Junction.....	255	210	Dedham.....	374	273
Center Point.....	674	615	819	Deep River.....	403	291	866
Centerville.....	5,256	3,668	1,017	Defiance.....	387	323
Central City.....	623	467	Delmar.....	592	518	811
Chariton.....	3,989	3,122	1,042	Delta.....	691	409	802
Charles City.....	4,227	2,802	1,005	Denison.....	2,771	1,762	1,180
Charter Oak.....	772	567	Denver.....	102
Chelsea.....	419	318	793	Des Moines.....	62,139	50,093	805
Cherokee.....	3,805	3,441	1,205	De Soto.....	345	328	801
Chillicothe.....	216	214	660	De Witte.....	1,383	1,359	687
Churdan.....	626	377	Dexter.....	795	607	1,157
Cincinnati.....	1,212	432	1,035	Diagonal.....	383
Clarence.....	675	629	829	Do nelson.....	270	704
Clare.....	374	Doon.....	545	1,285
Clarinda.....	3,276	3,262	1,009	Dow Cit.....	462	451	1,136
Clarion.....	1,475	744	1,168	Dows.....	818	1,142
Clarksville.....	849	735	924	Drakesville.....	238	303
Clearfield.....	698	452	Dubuque.....	36,297	30,311	611
Clear Lake.....	1,706	1,130	1,238	Dumont.....	433
Clermont.....	513	488	869	Duncombe.....	350	1,112
Cleveland.....	202	807	878	Dunkerton.....	217	945
Clinton.....	22,698	13,619	593	Dur lap.....	1,355	1,088	1,101
Clio.....	28	Durant.....	560	505	724
Coburg.....	164	60	1,004	Dyersville.....	1,323	1,272	945

* The city council of Boone ordered an enumeration which showed on Decem-
28, 1900, a population of 10,184 persons.

TABLE No. 4—CONTINUED.

CITIES, TOWNS, AND VILLAGES.	POPULATION.		Elevation in feet.	CITIES, TOWNS, AND VILLAGES.	POPULATION.		Elevation in feet.
	1900	1890			1900	1890	
Dysart	902	775	968	Gowrie	681	526	1,143
Eagle Grove	3,557	1,881	1,110	Graettinger	388		
Earl am	630	302	1,116	Grifton	156		1,228
Earling	310			Grand Junction	1,113	932	1,045
Earlville	618	569		Grand Mound	355	247	725
Early	579	277	1,335	Grand River	326		
East Peru	252			Grant City	249		
Eddyville	1,230	815		Grantville	351		1,454
Edenwile	476			Gravity	549	210	
Edgewood	565			Gray	180		1,354
Elberon	344			Greeley	488		
Eldon	1,850	1,725	634	Greene	1,192	845	924
Eldora	2,233	1,577		Greenheld	1,300	1,048	
Eldridge	207			Grimes	186		
Elgin	635	369	843	Ginnell	3,860	3,332	1,023
Elkader	1,321	745		Griswold	900	752	1,109
Elkport	326			Grundy Center	1,322	1,161	976
Elliott	516	317		Guthrie Center	1,193	1,037	1,077
Ellston	242			Gutterberg	1,620	1,160	
Elsworth	319		1,453	Hamburg	2,079	1,634	908
Elma	976		1,182	Hamilton	538		
Emerson	502	404	1,053	Hampton	2,727	2,067	
Emmetsburg	2,361	1,584		Hancock	276	167	
Epworth	549	348		Harcourt	192		
Essex	710	564	992	Harlan	2,422	1,765	1,200
Etherville	3,237	1,475	1,248	Harper	269	253	812
Estira	851	575	1,230	Harris	217		
Fairbank	644	448	1,000	Hartley	1,006	519	1,458
Fairfield	4,689	3,391	780	Hastings	404	322	999
Fairley	513	582	1,068	Havelock	397		1,236
Farmington	1,332	1,002	568	Howarden	1,810	744	1,188
Farnhamville	348	137		Hawke	518		
Farragut	514	406	959	Hazelton	500		1,001
Fayette	1,315	1,062		Hedrick	1,035	592	
Floyd	353		1,113	Henderson	244	201	
Fonda	1,180	625		Hepturn	118	75	
Fonranelle	853	830		Hillsdale	244	193	1,189
Fores City	1,758	895	1,226	Holland	175		995
Fort Atkinson	264	480	1,011	Holstein	870	539	1,447
Fort Dodge	12,162	4,871	1,126	Holy Cross	115		
Fort Madison	9,278	7,901	522	Hopeville	145		
Foster	205			Hopkinton	767	668	
Franklin	210	333	699	Hornick	284		
Fredericksburg	565	321	1,075	Hospers	415		1,341
Frederika	170			Hubbard	676	452	1,140
Fremont	542			Hudson	359		883
Galva	456		1,290	Hull	626	566	1,433
Garden Grove	651	554		Humboldt	1,474	1,075	1,095
Garner	1,288	679	1,206	Humeston	945	642	
Garrison	482	367	859	Ida Grove	1,967	1,563	1,229
Garwin	470		801	Imogene	296	279	
George	394			Independence	3,656	3,163	921
Germania	384			Indianola	3,261	2,254	969
Gilman	465	473		Inwood	477		1,471
Gilmore City	687			Ionia	306		
Gladbrook	842	556	954	Iowa City	7,987	7,016	685
Glenwood	3,040	1,890	981	Iowa Falls	2,840	1,796	1,107
Glidden	733	532	1,230	Ireton	545	412	1,377
Goldfield	628	343	1,108	Irwin	295		1,266
Goodell	254		1,236	Jackson Junc	171		1,140

TABLE No. 4—CONTINUED.

CITIES, TOWNS, AND VILLAGES.	POPULATION.		Elevation in feet.	CITIES, TOWNS, AND VILLAGES.	POPULATION.		Elevation in feet.
	1900	1890			1900	1890	
Janesville	311			Lorimor	587		1,224
Jefferson	2,601	1,875	1,118	Lowden	544	405	721
Jesup	690	573	984	Low Moor	318		647
Jewel	947	414	1,063	Lucas	1,132	1,320	888
Jolley	265			Luverne	534		
Kalona	530	211	665	Luzerne	169		901
Kamrar	223			Lynoville	347	261	
Kellerton	458	277		McGregor	1,498	1,160	612
Kellogg	653	700	851	McIntire	427		
Kelley	187		1,037	Macedonia	295		
Kensett	459			Macksburg	235	186	
Kenwood	283	136		Madrid	1,021	565	
Keokuk	14,641	14,101	494	Malcom	404	372	901
Keosauqua	1,117	831		Mallard	292		
Keota	996	777	803	Malvern	1,166	1,003	995
Keystone	405			Manchester	2,887	2,344	944
Kingsley	720	649	1,241	Manilla	773	526	
Kinross	132			Mauls	359		1,201
Kirkman	203		1,232	Manning	1,169	1,233	1,328
Kirkville	402	714		Manson	1,424	822	1,239
Klemme	202			Mapleton	1,099	782	1,267
Knowlton	267		1,093	Maquoketa	3,777	3,077	688
Knoxville	3,131	2,632	910	Marathon	659		1,399
Lacona	496	301		Marble Rock	573	433	1,002
Ladora	239	224	795	Marcus	718	671	1,463
Lake City	2,703	1,160	1,253	Marenko	2,007	1,710	745
Lake Mills	1,293	604	1,270	Marion	4,102	3,094	
Lake Park	541		1,479	Marne	410		1,183
Lakeview	591	366		Warshaltown	11,544	8,914	885
Lamont	1,540			Martelle	158		
Lamont	636		1,045	Martisburg	332	322	
La Motte	272	154	910	Maryville	322	348	
Lansing	1,438	1,068	632	Mason City	6,746	4,007	1,128
La Porte	1,419	1,052	812	Massena	475	279	
Larchwood	450		1,465	Matlock	94		
Larabee	125			Maurice	280		1,314
Laurens	853	318	1,316	Maxwell	810	453	
Lawler	646	464	1,078	Maxnard	495	371	1,106
Le Claire	997	900	576	Mechanicsville	703	612	899
Ledyard	257		1,177	Mediapolis	725	489	779
Le Grand	408			Melbourne	366		1,040
Lehigh	806	870		Melrose	400		871
Leland	215		1,222	Menlo	428	389	1,271
Le Mars	4,146	4,036	1,224	Meriden	432	241	1,006
Lenox	1,014	706		Merrill	389		
Leon	1,904	1,422	1,025	Meservey	193		
Lester	224		1,378	Miles	385		
Letts	387	325		Milford	485		
Lewis	613	579	1,160	Milo	585	318	
Limesprings	605	550	1,246	Milton	849	643	803
Linden	314		1,128	Minburn	317		1,051
Lineville	690	606		Minden	328	287	1,201
Lisbon	956	1,079	877	Missouri Valley	4,010	2,797	1,010
Liscomb	338	313		Mitchell	245	309	1,208
Little Rock	399		1,475	Mitchellville	768	704	976
Little Sioux	427	400		Modale	383	288	1,024
Livermore	618	459	1,141	Mondamin	384	257	1,033
Logan	1,377	827		Monmouth	281		716
Lohrville	597	435		Monona	674	460	1,209
Lone Tree	600		717	Monroe	917	952	

TABLE No. 4—CONTINUED.

CITIES, TOWNS, AND VILLAGES.	POPULATION.		Elevation in feet.	CITIES, TOWNS, AND VILLAGES.	POPULATION.		Elevation in feet.
	1900	1890			1900	1890	
Monteith	57			Panora	958	809	
Montezuma	1,210	1,062	964	Parkersburg	1,164	760	
Monticello	2,104	1,938		Parnell	318		
Montour	502	409	854	Paton	328	245	1,105
Montrose	748	774	513	Patterson	163	133	549
Moorhead	200			Paulina	617	510	1,412
Moravia	632	311		Pella	2,623	2,408	
Morning Sun	948	881	745	Perry	3,986	2,880	667
Morrison	176	165	947	Persia	361		
Moulton	1,420	769	991	Peterson	521	371	1,242
Mt. Ayr	1,729	1,265	1,236	Pierson	358		1,272
Mt. Pleasant	4,109	3,997	729	Pilot Mound	315		
Mt. Vernon	1,629	1,259	847	Plainfield	320		
Moville	507	295		Pleasanton	164		
Murray	949	666	1,216	Pleasant Plain	280		753
Muscatine	14,073	11,454	562	Pleasantville	738	510	
Mystic	1,758	875		Plover	187		
Nashua	1,268	1,240	981	Pocahontas	625		
Neola	921	917	1,111	Polk City	438	446	
Nevada	2,472	1,662	1,005	Pomeroy	910	481	
New Albin	543	411	648	Portsmouth	316	250	
Newell	762	540		Postville	984	884	1,195
New Hampton	2,339	1,314	1,15	Prairie City	808	684	
New Hartford	570			Prescott	446		1,153
New London	1,003	580	768	Preston	593	489	
New Market	600	320		Princeton	456	398	
New Providence	268			Primghar	814	519	
New Sharon	1,252	1,026		Protivin	136		
Newton	3,672	2,564	952	Pulaski	302		835
New Vienna	245			Quincy	166	146	
Nichols	398	237	638	Radcliffe	645		1,198
Nora Springs	1,209	846	1,052	Randalia	117		1,106
North English	683			Randolph	373	276	
North McGregor	616	509	604	Rathbun	270		
Northwood	1,271	859	1,222	Redding	311	214	
Norwalk	287			Redfield	509	397	957
Norway	533	401	796	Red Oak	4,355	3,321	1,032
Oakland	913	686	1,144	Reinbeck	1,203	731	926
Ocheyedan	599		1,551	Remsen	845	580	
Odebolt	1,432	1,122	1,365	Renwick	30		
Oelwein	5,142	830		Riceville	804		1,229
Ogden	993	689	1,211	Richland	534	531	
Olin	692	519		Ridgeway	371		
Ollie	238			Rippey	395		
Onawa	1,933	1,358	1,059	Riverside	698	608	645
Osage	263	237	715	Riverton	687	560	927
Orange City	1,457	1,246	1,421	Rock Falls	124	122	1,104
Orient	359	130		Rockford	1,080	1,010	1,021
Orleans	92			Rock Rapids	1,766	1,394	1,358
Osage	2,774	1,913	1,184	Rock Valley	1,054	542	1,253
Osceola	2,555	2,120	1,132	Rockwell City	1,222	516	
Oskaloosa	9,212	6,558	84	Rockwell	830	381	
Ossian	670	609	1,27	Rodney	173		
Oto	396	247		Roland	557		
Ottumwa	18,197	14,001	649	Rolfe	994	529	
Oxford Junction	780	752		Rome	245		608
Oxford	654	515	745	Rose Hill	253	200	822
Pacific Junction	732	714	962	Rudd	381		1,106
Packwood	24			Russell	636	443	1,037
Panama	221	379		Rutven	787	580	

TABLE No. 4—CONTINUED.

CITIES, TOWNS, AND VILLAGES.	POPULATION.		Elevation in feet.	CITIES, TOWNS, AND VILLAGES.	POPULATION.		Elevation in feet.
	1900	1890			1900	1890	
Sabula	1,029	918		Tama	2,649	1,741	824
Sac City	2,079	1,249	1,278	Templeton	321	269	
St. Ansgar	698	609		Thayer	394		1,080
St. Anthony	174			Thompson	450		
St. Charles	412	387		Thornburg	267		882
St. Olaf	124			Thornton	299		
St. Paul	65			Thor	274		1,156
Salem	548	551		Thurman	409	395	
Salix	387		1,092	Tingley	488	295	
Sanborn	1,247	1,075	1,502	Tipton	2,513	1,599	
Schaller	661	333	1,397	Titonka	224		
Schleswig	233			Toledo	1,941	1,836	856
Shannon	983	715	1,181	Trar	1,458	1,014	916
Scarsboro	263	153		Tripoli	655		
Seymour	1,703	1,058	1,079	Union	589	514	
Shannon City	380		1,139	Urbana	323		
Sheffield	688	610		Ute	407		
Shelby	692	582	1,304	Vail	578	538	1,264
Sheldahl	179		1,042	Valley Junction	1,700		824
Sheldon	2,282	1,478	1,415	Vanhorn	484	501	
Shell Rock	839	733	921	Van Meter	407	467	884
Shellsburg	511	468	774	Van Wert	306		
Shenandoah	3,573	2,440	975	Victor	612	616	811
Sibley	1,289	1,090	1,512	Villisca	2,211	1,744	1,050
Sidney	1,143	839		Vincent	163		
Sigourney	1,952	1,523	768	Vinton	3,499	2,865	810
Silver City	438	324		Volga City	444		
Sioux Center	810			Wadena	170		
Sioux City	33,111	37,806	1,099	Walcott	362		735
Sioux Rapids	1,005	650	1,276	Walker	505		890
Slater	426			Wall Lake	659	439	1,237
Sloan	643	449	1,084	Walnut	878	811	1,288
Smithland	435	369		Wapello	1,398	1,009	588
Solon	397	353	794	Washington	4,255	3,235	769
South English	319		844	Washta	431		
Spencer	3,095	1,813	1,319	Waterloo	12,580	6,674	856
Spillville	356			Waucoma	540	406	
Spirit Lake	1,219	782	1,458	Waukee	292	240	1,039
Springbrook	107			Waukon	2,153	1,600	631
Springville	599	518		Waverly	3,177	2,346	948
Stacyville	490			Wawland	394		
Stanhope	297		1,126	Webster City	4,613	2,829	1,048
Stanton	404	399		Welman	654		702
Stanwood	415	302	851	Wellsburg	203		
State Center	1,008	854	1,074	Wesley	730	440	1,257
Steamboat Rock	410	367		West Bend	538	325	1,197
Storm Lake	2,169	1,682		West Branch	647	474	718
Story City	1,197	536		West Burlington	1,044	836	689
Stratford	458		1,120	Westchester	209		
Strawberry Hill	164			West Decora	531	447	
Strawberry Point	1,012	947	1,218	Westgate	260		1,088
Struble	172			West Liberty	1,690	1,268	676
Stuart	2,079	2,052	1,216	West McGregor	100	74	
Summer	1,437	861	1,058	West Mitchell	207	232	
Superior	187		1,500	West Point	654	498	866
Sutherland	722	490	1,428	Westside	396	448	1,330
Swaledale	240			West Union	1,935	1,676	1,115
Swan	406	419		What Cheer	2,746	3,246	788
Swea City	322			Wheatland	475	569	686
Tabor	934	503		Whiting	572	437	1,069

TABLE No. 4—CONTINUED.

CITIES, TOWNS, AND VILLAGES,	POPULATION.		Elevation in feet.	CITIES, TOWNS, AND VILLAGES,	POPULATION.		Elevation in feet.
	1900	1890			1900	1890	
Whittemore	522	578	1,206	Wiota	218	168	1,208
Whitten	217	195	1,045	Woodbine	1,255	815	1,062
Williamsburg	1,100	635	Woodburn	467	336	960
Williams	500	Woodward	550	328
Wilton	1,233	1,212	683	Woolstock	274	1,094
Windsor	143	Wrighton	288
Winfield	820	461	Wyoming	794	704
Winter-et	3,030	2,281	1,129	Yorktown	170
Winthrop	618	370	1,047	Zaring	388	242

POPULATION OF IOWA BY MINOR CIVIL DIVISIONS:
1890 AND 1900.

MINOR CIVIL DIVISIONS.	1900	1890
ADAIR COUNTY	16,192	14,534
Adair township, * coextensive with Adair town.....	879
Adair town.....	879	722
Bridgewater township †.....	380
Eureka township.....	711	676
Grand River township.....	711	609
Greenfield township, including Greenfield town.....	1,431	1,143
Greenfield town.....	1,300	1,048
Grove township.....	760	750
Harrison township.....	898	808
Jackson township †.....	755	872
Jefferson township.....	803	758
Lee township.....	557	520
Lincoln township.....	810	772
Orient township, including Orient town.....	1,029	801
Orient town.....	359	130
Prussia township.....	846	748
Richland township.....	734	711
Stuart township, comprising ward 3 of Stuart City.....	618	633
Stuart City (part of).....	618	385
Total for Stuart city, ‡ in Stuart township, Adair county, and Stuart township, Guthrie county.....	2,079	2,052
Ward 1.....	740
Ward 2.....	721
Ward 3.....	618
Summerset township, including Fontanelle town.....	1,507	1,407
Fontanelle town.....	853	830
Summit township *.....	631	1,327
Union township.....	514	527
Walnut township.....	845	789
Washington township †.....	773	683
ADAMS COUNTY	13,601	12,292
Carl township.....	876	837
Colony township.....	800	794
Douglas township.....	1,305	1,230
Grant township.....	707	788
Jasper township, including part of Corning town.....	1,177	1,001
Corning town (part of).....	62	48
Total for Corning town, in Jasper and Quincy twps.....	2,145	1,082
Lincoln township.....	800	862
Mercer township.....	668	644
Nodaway township.....	1,119	1,032
Prescott township, including Prescott town.....	1,266	1,017
Prescott town.....	446
Quincy township, including Quincy town and part of Corning town.....	3,032	2,472
Corning town (part of).....	2,085	1,634
Quincy town.....	106	146
Union township.....	653	601
Washington township.....	1,168	1,014

*. Adair township organized from part of Summit township since 1890.

†. Bridgewater township organized from parts of Jackson and Washington townships since 1890.

‡. In 1890 in Stuart township, Adair county, and Penn township, Guthrie county.

POPULATION OF IOWA BY MINOR CIVIL DIVISIONS—CON.

MINOR CIVIL DIVISIONS.	1900.	1890.
ALLAMAKEE COUNTY	18,711	17,907
Center township.....	816	841
Fairview township.....	484	431
Franklin township.....	1,021	850
French Creek township.....	614	646
Hanover township.....	475	539
Iowa township, including New Albin town.....	925	698
New Albin town.....	543	411
Jefferson township.....	909	951
Lafayette township.....	869	871
Lansing township, including Lansing city.....	2,125	2,450
Lansing city.....	1,438	1,668
Linton township.....	620	598
Ludlow township.....	807	860
Makee township, including Waukon town.....	3,066	2,501
Waukon town.....	2,153	1,610
Paint Creek township.....	941	1,082
Post township, including Postville town.....	1,838	1,660
Postville town.....	984	884
Taylor township.....	935	785
Union City township*.....	606	634
Union Prairie township.....	852	817
Waterloo township.....	748	693
APPANOOSE COUNTY	25,927	18,961
Bellair township.....	1,632	1,293
Caldwell township.....	1,343	1,289
Center township, † coextensive with Centerville city.....	5,256
Centerville city.....	5,256	3,668
Ward 1.....	1,723
Ward 2.....	1,475
Ward 3.....	2,058
Chariton township.....	511	594
Douglas township.....	630	463
Franklin township.....	671	671
Independence township.....	677	606
Johns township.....	986	887
Lincoln township.....	834	470
Pleasant township, including Cincinnati town.....	2,240	1,348
Cincinnati town.....	1,212	432
Sharon township.....	511	497
Taylor township, including Moravia town.....	1,331	884
Moravia town.....	632	311
Udell township.....	952	813
Union township.....	653	592
Vermilion township.....	1,014	4,517
Walnut township, including Mystic and Rathbun towns.....	3,215	1,492
Mystic town.....	1,758	875
Rathbun town.....	270
Washington township, including part of Moulton town.....	2,113	1,533
Moulton town (part of).....	1,213	648
Total for Moulton town, in Washington and Wells twps.....	1,420	769
Wells township, including part of Moulton town.....	1,358	922
Moulton town (part of).....	207	121

* Given as Union in 1890.

† Center township organized from part of Vermillion township since 1890.

POPULATION OF IOWA BY MINOR CIVIL DIVISIONS—CON.

MINOR CIVIL DIVISIONS.	1900.	1890.
AUDUBON COUNTY	13,626	12,412
Audubon township.....	953	953
Cameron township.....	708	756
Douglas township.....	848	786
Exira township, including Barton and Exira towns.....	2,026	1,739
Barton town.....	141	124
Exira town.....	851	575
Greely township.....	766	779
Hamlin township.....	662	806
Leroy township, including Audubon town.....	2,661	2,168
Audubon town.....	1,866	1,310
Lincoln township, including Gray town.....	1,087	1,011
Gray town.....	18
Melville township.....	618	729
Oakfield township.....	1,065	1,004
Sharon township.....	1,233	972
Viola township.....	699	709
BENTON COUNTY	25,177	24,178
Belle Plaine township, coextensive with Belle Plaine city.....	3,283	2,623
Belle Plaine city:		
Ward 1.....	1,082
Ward 2.....	1,510
Ward 3.....	631
Benton township.....	552	497
Big Grove township.....	743	806
Bruce township.....	614	741
Canton township.....	630	672
Cedar township.....	1,048	1,059
Eden township.....	717	688
Eldorado township.....	871	925
Florence township, including Norway town.....	1,342	1,233
Norway town.....	533	401
Fremont township.....	829	897
Harrison township.....	563	577
Homer township.....	695	786
Iowa township, including part of Luzerne town.....	843	792
Luzerne town (part of).....	58
Total for Luzerne town, in Iowa and Leroy townships.....	169
Jackson township, including Garrison town.....	1,227	1,175
Garrison town.....	482	367
Kane township, including Keystone town.....	1,065	945
Keystone town.....	405
Leroy Twp., including Blairstown and part of Luzerne town.....	1,394	1,523
Blairstown town.....	592	583
Luzerne town (part of).....	111
Monroe township.....	630	744
Polk township, including Urbana town.....	1,458	1,361
Urbana town.....	323
St. Clair township.....	694	756
Shellsburg township, coextensive with Shellsburg town.....	511	468
Taylor township.....	828	839
Union township, including Vanhorn town.....	1,121	1,206
Vanhorn town.....	484	501
Vinton township, coextensive with Vinton city.....	3,499	2,865
Vinton city:		
Ward 1.....	956
Ward 2.....	771
Ward 3.....	1,003
Ward 4.....	769

POPULATION OF IOWA BY MINOR CIVIL DIVISIONS—CON.

MINOR CIVIL DIVISIONS.	1900	1890.
BLACKHAWK COUNTY	32,399	24,219
Barclay township.....	739	774
Bennington township.....	742	715
Big Creek township, including Laporte town.....	1,858	1,547
La Porte town.....	1,419	1,052
Blackhawk township, including Hudson town.....	971	824
Hudson town.....	359
Cedar township.....	619	530
Cedar Falls township, including Cedar Falls city.....	6,274	4,612
Cedar Falls city.....	5,319	3,459
Ward 1.....	966
Ward 2.....	1,379
Ward 3.....	1,021
Ward 4.....	1,953
Eagle township.....	591	693
East Waterloo Twp., including wards 3 and 4 of Waterloo city.....	8,814	4,928
Waterloo city (part of).....	7,884	4,012
Total for Waterloo city, in East Waterloo and Waterloo townships.....	12,580	6,674
Ward 1.....	2,362
Ward 2.....	2,334
Ward 3.....	4,250
Ward 4.....	3,634
Fox township.....	842	825
Lester township, including Dunkerton town.....	1,002	921
Dunkerton town.....	217
Lincoln township.....	664	651
Mt. Vernon township.....	807	830
Orange township.....	753	824
Poyner township.....	1,088	990
Spring Creek township.....	617	580
Union township.....	475	482
Washington township.....	380	423
Waterloo township, including wards 1 and 2 of Waterloo city.....	5,163	3,091
Waterloo city (part of).....	4,696	2,662
BOONE COUNTY	28,200	23,772
Amaqua township.....	806	785
Beaver township.....	651	615
Cass township.....	477	433
Colfax township.....	695	686
Des Moines township, including Boone city.....	10,665	7,919
*Boone city.....	8,880	6,520
Ward 1.....	1,852
Ward 2.....	1,554
Ward 3.....	1,699
Ward 4.....	1,960
Ward 5.....	1,815
Dodge township.....	1,995	1,330
Douglas township, including part of Madrid town.....	1,463	1,068
Madrid town (part of).....	955	538
Total for Madrid town, in Douglas and Garden townships.....	1,021	505
Garden township, including part of Madrid town.....	991	912
Madrid town (part of).....	66	27
Grant township.....	861	866
Harrison township.....	885	902
Jackson township.....	928	1,041
Marcy township.....	1,567	1,842

*The city council of Boone ordered an enumeration which showed, on December 8th, 1900, a population of 10,184.

POPULATION OF IOWA BY MINOR CIVIL DIVISIONS—CON.

MINOR CIVIL DIVISIONS.	1900.	1890.
BOONE COUNTY—CONTINUED.		
Peoples township	884	883
Pilot Mound township, including Pilot Mound town.....	930	776
Pilot Mound town	315
Union township, including Angus town	1,120	1,373
Angus town	333	704
Worth township	777	632
Yell township, including Ogden town	2,505	1,709
Ogden town	993	689
BREMER COUNTY.....	16,305	14,630
Dayton township	812	842
Douglas township	807	875
Franklin township	781	748
Frederika township, including Frederika town	623	541
Frederika town	170
Fremont township, including Tripoli town	1,365	1,042
Tripoli town	655
Jackson township, including Janesville town.....	894	824
Janesville town	311
Jefferson township, including Denver town.....	688	740
Denver town	102
Lafayette township	668	666
Leroy township	469	496
Maxfield township	887	912
Polk township, including Plainfield town	1,320	1,233
Plainfield town	320
Sumner township, including Sumner town	2,132	1,667
Sumner town	1,437	861
Warren township.....	938	936
Washington township	744	762
Waverly township, coextensive with Waverly city.....	3,177	2,346
Waverly city:		
Ward 1	451	
Ward 2	849	
Ward 3	792	
Ward 4	587	
Ward 5	498	
BUCHANAN COUNTY.....	21,427	18,997
Buffalo township, including part of Aurora town.....	1,065	817
Aurora town (part of)	296
Total for Aurora town, in Buffalo and Madison townships	331
Byron township, including Winthrop town	1,280	1,059
Winthrop town	68	370
Cono township	638	702
Fairbank township, including Fairbank town.....	1,440	1,275
Fairbank town	644	448
Fremont township.....	842	766
Hazelton township, including Hazelton town.....	1,298	1,128
Hazelton town	500
Homer township	885	861
Jefferson township	1,000	954
Liberty township	1,242	1,242
Madison twp., including Lamont town and part of Aurora town.....	1,327	884
Aurora town (part of)	35
Lamont town	636

POPULATION OF IOWA BY MINOR CIVIL DIVISIONS—CON.

MINOR CIVIL DIVISIONS.	1900.	1890.
BUCHANAN COUNTY—CONTINUED.		
Middlefield township.....	656	681
Newton township.....	802	765
Perry township, including Jesup town.....	1,582	1,499
Jesup town.....	690	573
Sumner township.....	612	526
Washington township, including Independence city.....	6,043	5,188
Independence city.....	3,650	3,163
Ward 1.....	997	
Ward 2.....	745	
Ward 3.....	760	
Ward 4.....	731	
Ward 5.....	423	
Westburg township.....	715	650
BUENA VISTA COUNTY.....	16,975	13,548
Barnes township.....	1,054	795
Brooks township.....	585	539
Coon township.....	716	614
Elk township.....	680	782
Fairfield township.....	861	602
Grant township.....	717	572
Hayes township.....	463	669
Lee township.....	620	461
Lincoln township.....	541	279
Maple Valley township.....	770	746
Newell township, including Newell town.....	1,475	1,107
Newell town.....	762	540
Nokomis township, including Alta town.....	1,655	1,638
Alta town.....	861	768
Poland township, including Marathon town.....	1,417	683
Marathon town.....	659	
Providence township.....	868	648
Scott township.....	577	534
Sioux Rapids twp, coextensive with Sioux Rapids town.....	1,005	650
Storm Lake township, including Storm Lake town.....	2,419	1,682
Storm Lake town.....	2,169	1,682
Washington township.....	552	577
BUTLER COUNTY.....	17,955	*15,463
Albion township, including part of Parkersburg town.....	1,689	1,440
Parkersburg town (part of).....	899	
Total for Parkersburg town, †in Albion and Monroe twps.....	1,164	760
Beaver township, including New Hartford town.....	1,349	1,074
New Hartford town.....	570	
Benezette township.....	689	580
Butler township, including part of Clarksville town.....	1,527	†761
Clarksville town (part of).....	754	
Total for Clarksville town, in Butler and Jackson twps..	849	735
Coldwater township, including Greene town.....	1,907	1,608
Greene town.....	1,192	845

*Included population (992) of Bristow and Clarksville towns.

†Given in 1890 as in Albion township only.

‡Exclusive of population of Clarksville town.

POPULATION OF IOWA BY MINOR CIVIL DIVISIONS—CON.

MINOR CIVIL DIVISIONS.	1900.	1890.
BUTLER COUNTY—CONTINUED.		
Dayton township	641	667
Fremont township.....	757	778
Jackson township, including parts of Allison and Clarks- ville towns	811	¶704
Allison town (part of)	14
Total for Allison town, in Jackson and West Point twps.	463
Clarksville town (part of)	95
Jefferson township	657	642
Madison township	679	604
Monroe township, including Aplington town and part of Parkersburg town	1,388	1,088
Aplington town	427	427
Parkersburg town (part of)	265
Pittsford township, including Dumont town and part of Bristow town	1,202	*782
Bristow town (part of)	43
Total for Bristow town, in Pittsford and West Point twps.	317	257
Dumont town.....	433
Ripley township	621	493
Shell Rock township, including Shell Rock town	1,547	1,482
Shell Rock town	839	733
Washington township	925	735
West Point township, including parts of Allison and Bristow towns	1,506	*1,033
Allison town (part of)	449
Bristow town (part of)	274
CALHOUN COUNTY	18,569	13,107
Butler twp., including parts of Jolley and Pomeroy towns..	1,674	1,044
Jolley town (part of)	251
Total for Jolley town, in Butler and Twin Lakes twps.	266
Pomeroy town (part of)	835
Total for Pomeroy town, † in Butler and Sherman twps	910	481
Calhoun township‡	498	1,862
Cedar township	860	744
Center township§	755	752
Elm Grove township.....	713	555
Garfield township	722	482
Greenfield township	1,020	593
Jackson township	677	692
Lake City township‡ coextensive with Lake City.....	2,703
Lake City	2,703	1,160
Ward 1	687
Ward 2	770
Ward 3	553
Ward 4	693
Lake Creek township	726	488
Lincoln township, including Manson town	2,119	1,478
Manson town	1,424	822
Logan township	687	544
Reading township, including Farnhamville town.....	1,014	807
Farnhamville town.....	348	137

¶Exclusive of population of Clarksville town.

*Exclusive of population of Bristow town.

†Given in 1890 as in Butler township only.

‡Lake City township, organized from part of Calhoun township since 1890.

§Part of Center township annexed to Twin Lakes township since 1890.

POPULATION OF IOWA BY MINOR CIVIL DIVISIONS—CON.

MINOR CIVIL DIVISIONS.	1900.	1890.
CALHOUN COUNTY—CONTINUED.		
Sherman township, including part of Pomeroy town.....	737	692
Pomeroy town (part of).....	75
Twin Lake township*, including Rockwell City town and part of Jolley town.....	1,769	836
Jolley town (part of).....	15
Rockwell City town.....	1,222	516
Union township, including Lohrville town.....	1,184	982
Lohrville town.....	597	435
Williams township.....	711	556
CARROLL COUNTY.....	20,319	18,828
Arcadia township, including Arcadia town.....	1,205	1,245
Arcadia town.....	405	463
Carroll township, including wards 2 and 3 and parts of 1 and 4 of Carroll City.....	3,810	3,357
Carroll City (part of).....	2,870
Total for Carroll City‡, in Carroll and Grant townships.	2,882	2,448
Ward 1.....	924
Ward 2.....	792
Ward 3.....	613
Ward 4.....	553
Eden township, including Templeton town.....	1,079	1,067
Templeton town.....	321	269
Glidden township, including Glidden town.....	1,670	1,225
Glidden town.....	733	532
Grant Twp, including parts of wards 1 and 4 of Carroll City Carroll City (part of).....	678	618
Carroll City (part of).....	12
Jasper township.....	714	650
Kniest township.....	905	821
Newton township, including Dedham town.....	1,163	970
Dedham town.....	374	273
Pleasant Valley township.....	678	748
Richland township.....	646	590
Roselle township.....	1,019	1,015
Sheridan township.....	779	747
Union township, including Coon Rapids town.....	1,862	1,791
Coon Rapids town.....	1,017	873
Warren township, including Manning town.....	1,952	1,828
Manning town.....	1,169	1,233
Washington township.....	791	847
Wheatland township, including Breda town.....	1,368	1,309
Breda town.....	395	256
CASS COUNTY.....	21,274	19,645
Atlantic township, coextensive with Atlantic City.....	5,046	4,351
Atlantic City:		
Ward 1.....	911
Ward 2.....	1,339
Ward 3.....	1,390
Ward 4.....	1,400
Bear Grove township.....	747	770
Benton township.....	687	759

*Part of Center township annexed to Twin Lakes township since 1890.

†Given in 1890 as in Center and Twin Lakes townships.

‡Given in 1890 as in Carroll township only.

POPULATION OF IOWA BY MINOR CIVIL DIVISIONS—CON.

MINOR CIVIL DIVISIONS.	1900	1890
CASS COUNTY—CONTINUED.		
Brighton township, including Marne town	1,072	1,089
Marne town	410	
Cass township, including Lewis town	1,313	1,298
Lewis town	63	579
Edna township	755	684
Franklin township, including Wiota town	1,023	1,013
Wiota town	218	168
Grant township, including Anita town	1,937	1,536
Anita town	968	695
Grove township	86	869
Lincoln township	706	729
Massena township, including Massena town	1,151	941
Massena town	475	2,9
Noble township	877	866
Pleasant township, including Griswold town	1,661	1,501
Griswold town	900	752
Pymosa township	753	855
Union township, including Cumberland town	1,302	1,021
Cumberland town	591	
Victoria township	740	758
Washington township	639	597
CEDAR COUNTY	19,371	* 18,253
Cass township	685	636
Center township, including Tipton city	3,817	3,117
Tipton city	2,513	1,599
Ward 1	755	
Ward 2	776	
Ward 3	982	
Dayton township, including Clarence town	1,353	1,222
Clarence town	675	629
Fairfield township	625	64
Farmington township, including Durant town	1,400	1,398
Durant town	560	505
Fremont township, including Stanwood town and part of Mechanicsville town	1,161	997
Mechanicsville town (part of)	88	
Total for Mechanicsville, †; in Fremont and pioneer tps	703	612
Stanwood town	415	302
Gower township	900	932
Inland township, including Bennett town	1,065	1,054
Bennett town	238	
Iowa township	839	855
Linn township	398	422
Massillon township ‡	82	882
Pioneer twp., including part of Mechanicsville town	1,249	1,266
Mechanicsville town (part of)	615	
Red Oak township	443	448
Rochester township	666	689
Springdale township, including West Branch town	1,908	1,676
West Branch town	647	474
Springfield township ‡, including Lowden town	1,426	5931
Lowden town	544	405
Sugar Creek township	624	639

* Includes population (405) of Lowden town.

† Given in 1890 as in Pioneer township only.

‡ Part of Massillon township annexed to Springfield township since 1890.

§ Exclusive of population of Lowden town.

POPULATION OF IOWA BY MINOR CIVIL DIVISIONS—CON.

MINOR CIVIL DIVISIONS.	1900.	1890.
CERRO GORDO COUNTY	20,672	14,864
Bath township.....	572	516
Clear Lake township, including part of Clear Lake town..	1,799	1,718
Clear Lake town (part of).....	1,083
Total for Clear Lake town,*in Clear Lake and Lake tps	1,706	1,130
Dougherty township.....	717	623
Falls township, including Rock Falls town.....	1,224	1,056
Rock Falls town.....	124	122
Geneseo township, including Rockwell town.....	1,350	1,036
Rockwell town.....	830	381
Grant township.....	763	543
Grimes township, including Meservey and Thornton towns	1,021	410
Meservey town.....	193
Thornton town.....	299
Lake township, including part of Clear Lake town.....	1,306	580
Clear Lake town (part of).....	623
Lime Creek township.....	865	699
Lincoln township.....	584	553
Mason township.....	561	4,598
Mason City township, † coextensive with Mason City.....	6,746
Mason City.....	6,746	4,007
Ward 1.....	2,370
Ward 2.....	1,739
Ward 3.....	2,637
Mt. Vernon township.....	589	428
Owen township.....	580	519
Pleasant Valley township, including Swaledale town.....	842	642
Swaledale town.....	240
Portland township.....	643	626
Union township.....	510	317
CHEROKEE COUNTY	16,570	15,659
Afton township.....	720	825
Amherst township.....	664	685
Cedar township, including Larrabee town.....	800	717
Larrabee town.....	125
Cherokee township, including Cherokee city.....	4,363	3,935
Cherokee city.....	3,865	3,441
Ward 1.....	1,490
Ward 2.....	1,150
Ward 3.....	1,225
Diamond township.....	713	742
Grand Meadow township.....	613	589
Liberty township.....	677	649
Marcus township, including Marcus town.....	1,351	1,337
Marcus town.....	718	671
Pilot township.....	647	625
Pitcher township, including Aurelia town.....	1,210	1,303
Aurelia town.....	621	663
Rock township.....	618	562
Sheridan township, including Meriden town.....	1,064	893
Meriden town.....	432	241
Silver township.....	725	680
Spring township.....	544	416
Tilden township.....	588	616
Willow township, including Washta town.....	1,273	1,015
Washta town.....	431

* Given in 1890 as in Clear Lake township only.

† Mason City township organized from part of Mason township since 1890.

POPULATION OF IOWA BY MINOR CIVIL DIVISIONS—CON.

MINOR CIVIL DIVISIONS.	1900.	1890.
CHICKASAW COUNTY	17,037	15,019
Bradford township, including Nashua town.....	2,240	2,160
Nashua town.....	1,268	1,240
Chickasaw township, including Bassett and Ionia towns.....	1,539	1,396
Bassett town.....	149
Ionia town.....	306
Dayton township.....	780	834
Duerfield township.....	1,093	959
Dresden township.....	932	824
Fredericksburg township, including Fredericksburg town.....	1,287	1,127
Fredericksburg town.....	565	321
Jacksonville township.....	1,141	1,096
New Hampton township, including New Hampton town.....	3,267	2,248
New Hampton town.....	2,339	1,314
Richland township.....	778	755
Stapleton township, including Lawler town.....	1,422	1,234
Lawler town.....	646	464
Utica township.....	1,134	1,137
Washington township, including Alta Vista town.....	1,424	1,249
Alta Vista town.....	179
CLARKE COUNTY	12,440	11,332
Doyle township, including Hopeville town.....	948	939
Hopeville town.....	145
Franklin township.....	643	614
Fremont township.....	762	727
Green Bay township.....	728	602
Jackson township, including Woodburn town.....	1,135	978
Woodburn town.....	467	346
Knox township.....	731	703
Liberty township.....	825	816
Madison township.....	671	687
Osceola township.....	609	572
Osceola City township, coextensive with Osceola city.....	2,505	2,120
Osceola city:		
Ward 1.....	788
Ward 2.....	637
Ward 3.....	1,080
Troy township, including Murray town.....	1,606	1,259
Murray town.....	949	666
Ward township.....	583	556
Washington township.....	694	759
CLAY COUNTY	13,401	9,309
Clay township.....	686	627
Douglas township.....	618	591
Freeman township.....	784	548
Garfield township.....	658	227
Gillett Grove township.....	632	468
Herdland township.....	720	494
Lake township.....	412	313
Lincoln township.....	671	567
Logan township.....	451	202
Lone Tree township.....	844	520
Meadow township.....	570	474
Peterson township, including Peterson town.....	1,073	739
Peterson town.....	541	371

POPULATION OF IOWA BY MINOR CIVIL DIVISIONS—CON.

MINOR CIVIL DIVISIONS.	1900.	1890.
CLAY COUNTY—CONTINUED.		
Riverton township.....	543	525
Sioux township*.....	513
Spencer township, * coextensive with Spencer City.....	3,095	2,293
Spencer City.....	3,095	1,813
Ward 1.....	949	
Ward 2.....	947	
Ward 3.....	1,199	
Summit township.....	668	480
Waterford township.....	463	241
CLAYTON COUNTY.....	27,750	26,733
Boardman township, including Elkader town.....	2,066	1,683
Elkader town.....	1,321	745
Buena Vista township.....	434	311
Cass township, including Strawberry Point town.....	1,770	1,660
Strawberry Point town.....	1,012	947
Clayton township.....	563	448
Cox Creek township.....	1,110	1,006
Elk township.....	1,130	1,189
Farmersburg township, including Windsor town.....	968	977
Windsor town.....	143
Garnaville township.....	894	1,051
Giard township.....	1,117	1,147
Grand Meadow township.....	830	826
Highland township.....	677	793
Jefferson township, including Guttenberg town.....	2,609	2,140
Guttenberg town.....	1,622	1,160
Lodomillo township, including part of Edgewood town.....	1,595	1,305
Edgewood town (part of).....	340
Total for Edgewood town, Lodomillo township, Clayton county, and Honey Creek township, Delaware county.....	565
Mallory township.....	1,156	1,269
Marion township.....	926	993
Mendon township, including McGregor City, and North McGregor and West McGregor towns.....	3,114	2,861
McGregor City.....	1,498	1,160
North McGregor town.....	616	509
West McGregor town.....	100	74
Millville township.....	881	826
Monona township, including Monona town.....	1,728	1,475
Monona town.....	674	460
Read township.....	702	804
Sperry township, including Volga City town.....	1,207	1,128
Volga City town.....	444
Volga township, including Elkport town.....	1,200	1,288
Elkport town.....	326
Wagner township, including St. Olaf town.....	887	970
St. Olaf town.....	124
CLINTON COUNTY.....	47,832	44,199
Berlin township.....	732	693
Bloomfield township, including Delmar town.....	1,400	1,413
Delmar town.....	592	518

*Sioux township organized from part of Spencer township since 1890.

†Includes population (5,799) of Lyons township

POPULATION OF IOWA BY MINOR CIVIL DIVISIONS—CON.

MINOR CIVIL DIVISIONS.	1900.	1890.
CLINTON COUNTY—CONTINUED.		
Brookfield township.....	911	925
Camanche township, including Camanche town.....	1,183	1,240
Camanche town.....	713	753
Center township.....	995	1,024
Clinton township,* coextensive with Clinton city.....	22,698	14,658
Clinton city.....	22,698	13,619
Ward 1.....	6,153	
Ward 2.....	2,461	
Ward 3.....	2,142	
Ward 4.....	4,885	
Ward 5.....	1,606	
Ward 6.....	3,109	
Ward 7.....	2,342	
Deep Creek township.....	979	1,012
De Witt township, including De Witt city.....	2,672	2,437
De Witt city.....	1,383	1,359
Eden township, including Low Moor village.....	1,076	867
Low Moor village.....	318	
Elk River township.....	1,253	1,209
Hampshire township.....	774	904
Liberty township.....	695	689
Lincoln township.....	550	596
Olive township, including Calamus town.....	1,296	1,247
Calamus town.....	247	216
Orange township, including Grand Mound town.....	1,036	866
Grand Mound town.....	355	217
Sharon township.....	1,170	1,114
Spring Rock township, including Wheatland town.....	1,169	1,265
Wheatland town.....	475	569
Spring Valley township.....	384	409
Washington township.....	782	764
Waterford township.....	1,224	1,152
Welton township.....	843	916
CRAWFORD COUNTY.....	21,685	18,894
Boyer township.....	514	373
Charter Oak township, including Charter Oak town.....	1,491	1,214
Charter Oak town.....	772	567
Denison township, including Denison city.....	3,646	2,503
Denison city.....	2,771	1,782
Ward 1.....	813	
Ward 2.....	807	
Ward 3.....	1,151	
East Boyer township.....	629	686
Goodrich township.....	807	794
Hanover township.....	706	821
Hayes township.....	736	830
Iowa township.....	952	921
Jackson township.....	609	655
Milford township.....	1,085	950
Morgan township.....	836	874
Nishnabotany township, including Manilla town.....	1,655	1,222
Manilla town.....	773	526
Otter Creek township, including Schleswig town.....	1,187	901
Schleswig town.....	233	
Paradise township.....	788	619
Soldier township.....	633	687

* Lyons township annexed since 1890.

POPULATION OF IOWA BY MINOR CIVIL DIVISIONS—CON.

MINOR CIVIL DIVISIONS.	1900	1890.
CRAWFORD COUNTY—CONTINUED.		
Stockholm township.....	946	800
Union township, including Arion and Dow City towns.....	1,408	1,078
Arion town.....	192
Dow City town.....	462	451
Washington township.....	793	706
Westside township, including Vail and Westside towns.....	1,518	1,658
Vail town.....	578	578
Westside town.....	396	448
Willow township.....	656	602
DALLAS COUNTY.....	23,058	20,479
Adams township.....	1,018	840
Adel township, including Adel and Dallas Center towns.....	2,691	2,240
Adel town.....	1,213	995
Dallas Center town.....	625	445
Beaver township.....	811	775
Boone township.....	718	756
Colfax township.....	812	851
Dallas township.....	928	1,099
Des Moines township, including Woodward town.....	1,463	1,171
Woodward town.....	550	328
Grant township.....	863	758
Lincoln township.....	785	766
Linn township, including Linden town.....	1,109	966
Linden town.....	314
Spring Valley township, including Perry city.....	4,858	3,739
Perry city.....	3,986	2,880
Ward 1.....	1,260
Ward 2.....	1,571
Ward 3.....	1,155
Sugar Grove township, including Minburn town.....	1,183	1,016
Minburn town.....	317
Union township, including Dexter and Redfield towns.....	2,240	1,937
Dexter town.....	795	697
Redfield town.....	509	397
Van Meter twp., including De Soto and Van Meter towns.....	1,678	1,772
De Soto town.....	345	328
Van Meter town.....	407	467
Walnut township, including Waukee town.....	1,080	1,039
Waukee town.....	292	240
Washington township.....	841	754
DAVIS COUNTY.....	15,620	15,258
Bloomfield township, coextensive with Bloomfield city.....	2,105	1,913
Bloomfield city—Ward 1.....	633
Ward 2.....	781
Ward 3.....	691
Cleveland township.....	941	871
Drakesville township, including Drakesville town.....	503	617
Drakesville town.....	238	303
Fabius township.....	986	1,074
Fox River township.....	822	718
Grove township.....	984	926
Lick Creek township.....	1,168	1,179
Marion township.....	938	903
Perry township.....	593	645

POPULATION OF IOWA BY MINOR CIVIL DIVISIONS—CON.

MINOR CIVIL DIVISIONS.	1900	1890
DAVIS COUNTY—CONTINUED.		
Prairie township, including Pulaski town.....	779	731
Pulaski Town.....	302
Roscoe township.....	446	471
Salt Creek township.....	1,091	1,106
Soap Creek township.....	1,034	910
Union township.....	1,118	1,095
West Grove township.....	857	927
Wyacondah township.....	1,255	1,172
DECATUR COUNTY.....	18,115	15,643
Bloomington township.....	726	578
Burrell township, including part of Davis City town.....	1,264	1,402
Davis City town (part of).....	401
Total for Davis City town, * in Burrell and New Buda townships.....	617	594
Center township.....	796	615
Decatur township, including Decatur City town.....	1,093	890
Decatur City town.....	367	215
Eden township.....	1,050	1,048
Fayette township, including Lamoni town.....	2,025	1,215
Lamoni town.....	1,540
Franklin township.....	935	903
Garden Grove township, including Garden Grove town.....	1,344	1,213
Garden Grove town.....	651	554
Grand River township.....	562	586
Hamilton township, including Pleasanton town.....	814	800
Pleasanton town.....	164
High Point township.....	799	766
Leon township, coextensive with Leon town.....	1,905	1,422
Long Creek township, including Van Wert town.....	1,150	994
Van Wert town.....	306
Morgan township.....	693	638
New Buda township, including part of Davis City town.....	786	580
Davis City town (part of).....	216
Richland township, including Grand River town.....	1,287	1,096
Grand River town.....	326
Woodland township.....	886	837
DELAWARE COUNTY.....	19,185	17,349
Adams township.....	868	640
Bremen township.....	968	976
Coffins Grove township.....	930	898
Colony township, including Colesburg town.....	1,183	1,296
Colesburg town.....	274
Delaware township, including Manchester city.....	3,680	3,051
Manchester city.....	2,887	2,344
Delhi township.....	1,030	1,039
Elk township, including Greeley town.....	1,270	1,074
Greeley town.....	488
Hazel Green township.....	857	784
Honey Creek township, including part of Edgewood town.....	1,152	874
Edgewood town, (part of).....	225
[For total see Lodomillo township, Clayton county.]		
Milo township.....	731	677
North Fork township.....	908	817

* Given in 1890 as in Burrell township only

POPULATION OF IOWA BY MINOR CIVIL DIVISIONS—CON.

MINOR CIVIL DIVISIONS.	1900.	1890.
DELAWARE COUNTY—CONTINUED.		
Oneida township, including Earlville town.....	1,673	1,554
Earlville town.....	618	569
Prairie township.....	592	588
Richland township.....	873	787
South Fork township, including Hopkinton town.....	1,792	1,703
Hopkinton town.....	767	668
Union township.....	648	611
DES MOINES COUNTY.....	35,687	35,324
Augusta township.....	445	488
Benton township.....	900	1,023
Burlington township, including Burlington city.....	24,099	23,301
Burlington city.....	23,221	22,565
Ward 1.....	3,394	
Ward 2.....	4,039	
Ward 3.....	3,379	
Ward 4.....	2,900	
Ward 5.....	2,779	
Ward 6.....	3,253	
Ward 7.....	3,457	
Danville township.....	1,185	1,228
Flint River township, including West Burlington town.....	2,346	2,188
West Burlington town.....	1,044	876
Franklin township.....	984	1,189
Huron township.....	900	826
Jackson township.....	270	135
Pleasant Grove township.....	848	912
Union township.....	1,249	1,236
Washington township.....	845	916
Yellow Springs township, including Mediapolis town.....	1,918	1,885
Mediapolis town.....	725	489
DICKINSON COUNTY.....	7,995	4,328
Center Grove township, including Arnolds Park town and part of Spirit Lake town.....	1,901	1,287
Arnolds Park town.....	251	
Spirit Lake town (part of).....	1,191	
Total for Spirit Lake town,* in Center Grove and Spirit Lake townships.....	1,210	782
Diamond Lake township.....	268	152
Excelsior township.....	427	124
Lakeville township.....	314	146
Lloyd township.....	623	210
Milford township, including part of Milford town.....	751	500
Milford town (part of).....	205	
Total for Milford town, in Milford and Okoboji twps.....	485	
Okoboji township, including part of Milford town.....	829	504
Milford town (part of).....	280	
Richland township.....	490	253
Silver Lake township, including Lake Park town.....	836	263
Lake Park town.....	541	

* Given in 1890 as in Center Grove township only.

POPULATION OF IOWA BY MINOR CIVIL DIVISIONS—CON.

MINOR CIVIL DIVISIONS.	1900	1890
DICKINSON COUNTY—CONTINUED.		
Spirit Lake township, including Orleans town and part of Spirit Lake town	445	394
Orleans town	92
Spirit Lake town (part of)	28
Superior township, including Superior town,	578	250
Superior town	87
Westport township	533	245
DUBUQUE COUNTY.	56,403	49,848
Cascade township, including part of Cascade town.	1,250	1,196
Cascade town (part of)	584	514
Total for Cascade town* in Cascade and Whitewater townships, Dubuque county, and Richland township, Jones county.	1,266	955
Center township	1,210	1,105
Concord township, including Holy Cross town.	1,449	1,005
Holy Cross town	115
Dodge township, including Worthington town	1,062	1,048
Worthington town	288
Dubuque township	1,510	1,484
Iowa township	738	703
Jefferson township	1,300	1,491
Julien township, coextensive with Dubuque city	36,297	3,311
Dubuque city:		
Ward 1	5,888
Ward 2	4,743
Ward 3	6,886
Ward 4	7,361
Ward 5	11,419
Liberty township	955	940
Mosalem township	942	814
New Wine twp., including Dyersville and New Vienna towns	2,724	2,579
Dyersville town	1,323	1,272
New Vienna town	245
Peru township	976	1,020
Prairie Creek township, including Bernard town	872	803
Bernard town	113
Table Mound township	951	1,068
Taylor township, including Epworth and Farley towns.	1,884	1,606
Epworth town	549	348
Farley town	513	582
Vernon township	853	882
Washington township	737	749
Whitewater township, including part of Cascade town	1,093	984
Cascade town (part of)	534	441
EMMETT COUNTY.	9,936	4,274
Armstrong Grove township, including Armstrong town.	1,391	293
Armstrong town	907
Center township	573	283
Denmark township	761	261

*In 1890 in Cascade and Whitewater townships, Dubuque county only.

POPULATION OF IOWA BY MINOR CIVIL DIVISIONS—CON.

MINOR CIVIL DIVISIONS,	1900.	1890.
EMMET COUNTY—CONTINUED.		
Ellsworth township.....	458	291
Emmet township.....	393	293
Estherville township, including Estherville city.....	3,713	1,713
Estherville city.....	3,237	1,475
Ward 1.....	1,287	
Ward 2.....	850	
Ward 3.....	1,100	
High Lake township.....	589	412
Iowa Lake township.....	293	67
Jack Creek township.....	141	212
Lincoln township.....	312	78
Swan Lake township.....	493	161
Twelve Mile Lake township.....	479	210
FAYETTE COUNTY.....	29,845	23,141
Auburn township.....	1,256	1,192
Banks township.....	785	668
Bethel township.....	768	855
Center township, including Randalia town.....	826	890
Randalia town.....	117	
Clermont township, including Clermont town.....	1,314	1,320
Clermont town.....	513	478
Dover township.....	1,168	1,214
Eden township, including Waucoma town.....	1,402	1,381
Waucoma town.....	540	406
Fairfield township, including Arlington town.....	1,824	1,542
Arlington town*.....	863	593
Fayette township, coextensive with Fayette town.....	1,335	1,662
Fremont township, including Westgate town.....	1,080	827
Westgate town.....	260	
Harlan township, including Maynard town.....	1,205	1,062
Maynard town.....	495	375
Illyria township, including Wadena town.....	1,104	1,035
Wadena town.....	170	
Jefferson township, including Oelwein city.....	6,076	1,511
Oelwein city.....	5,142	830
Ward 1.....	1,151	
Ward 2.....	899	
Ward 3.....	1,383	
Ward 4.....	1,709	
Oran township.....	961	861
Pleasant Valley township, including Elgin town.....	1,567	1,340
Elgin town.....	635	369
Putnam township.....	783	710
Scott township.....	674	614
Smithfield township.....	771	677
Union township.....	753	759
Westfield township.....	958	909
West Union township, coextensive with West Union city.....	1,935	1,676
West Union city:		
Ward 1.....	600	
Ward 2.....	685	
Ward 3.....	650	
Windsor township, including Hawkeye town.....	1,380	1,033
Hawkeye town.....	518	

* Formerly Brush Creek.

POPULATION OF IOWA BY MINOR CIVIL DIVISIONS—CON.

MINOR CIVIL DIVISIONS.	1900.	1890.
FLOYD COUNTY	17,754	15,424
Cedar township.....	586	504
Charles City township, coextensive with Charles City	4,227	2,802
Charles City:		
Ward 1	663	
Ward 2	1,132	
Ward 3	1,267	
Ward 4	1,165	
Floyd township, including Floyd town.....	1,128	979
Floyd town	353	
Niles township.....	791	866
Pleasant Grove township.....	650	619
Riverton township.....	1,100	1,020
Rockford township, including Rockford town.....	1,662	1,581
Rockford town	1,080	1,010
Rock Grove township, including Nora Springs town.....	1,845	1,522
Nora Springs town.....	1,209	846
Rudd township, including Rudd town	1,017	842
Rudd town.....	381	
St. Charles township.....	1,683	1,635
Scott township.....	674	626
Ulster township.....	899	993
Union township, including Marble Rock town	1,482	1,425
Marble Rock town.....	573	433
 FRANKLIN COUNTY	 14,906	 12,871
Clinton township, coextensive with Sheffield town	688	610
Geneva township	783	733
Grant township	699	694
Hamilton township.....	615	591
Ingham township.....	676	671
Lee township	600	586
Marion township	620	612
Morgan township, including part of Dows town.....	1,139	820
Dows town (part of)	192	
Total for Dows town, in Morgan township, Franklin county, and Blaine township, Wright county.....	818	
Mott township	547	499
Oakland township.....	820	711
Osceola township	779	859
Reeve township	659	704
Richland township	613	551
Ross township.....	687	685
Scott township.....	770	515
Washington township, coextensive with Hampton city	2,727	2,667
Hampton city:		
Ward 1	499	
Ward 2	628	
Ward 3	900	
Ward 4	700	
West Fork township	650	653
Wisner township.....	544	310
 FREMONT COUNTY	 18,546	 16,848
Benton township.....	981	912
Fisher township, including Farragut town	1,379	1,213
Farragut town	514	406

POPULATION OF IOWA BY MINOR CIVIL DIVISIONS—CON.

MINOR CIVIL DIVISIONS.	1900.	1890.
FREMONT COUNTY—CONTINUED		
Franklin township, * coextensive with Hamburg city.....	2,079	1,634
Hamburg city:		
Ward 1.....	454	
Ward 2.....	516	
Ward 3.....	469	
Ward 4.....	640	
Green township.....	1,000	969
Locust Grove township.....	743	754
Madison township.....	878	1,048
Monroe township, including Imogene town.....	1,086	1,030
Imogene town.....	296	279
Prairie township.....	572	591
Riverside township, including Randolph town.....	1,007	948
Randolph town.....	373	276
Riverton township, including Riverton town.....	1,221	1,078
Riverton town.....	637	560
Ross township, coextensive with Tabor town.....	934	503
Scott township, including Thurman town.....	1,575	1,528
Thurman town.....	479	395
Sidney township, including Sidney town.....	3,368	3,051
Sidney town.....	1,143	839
Walnut township.....	529	519
Washington township.....	1,194	1,064
GREENE COUNTY.....	17,820	15,797
Bristol township.....	828	760
Cedar township.....	629	562
Dawson township.....	722	760
Franklin township.....	871	826
Grant township.....	632	573
Greenbrier township.....	698	690
Hardin township.....	756	601
Highland township, including Churdan town.....	1,101	751
Churdan town.....	626	377
Jackson township.....	700	695
Jefferson township, coextensive with Jefferson city.....	2,601	1,875
Jefferson city:		
Ward 1.....	1,060	
Ward 2.....	625	
Ward 3.....	916	
Junction township, including Grand Junction town.....	2,484	2,181
Grand Junction town.....	1,113	932
Kendrick township.....	795	770
Paton township, including Paton town.....	1,019	892
Paton town.....	328	245
Scranton township, including Scranton town.....	1,655	1,445
Scranton town.....	983	715
Washington township, including Rippey town.....	1,619	1,700
Rippey town.....	395	
Willow township.....	710	716
GRUNDY COUNTY.....	13,757	13,215
Beaver township.....	833	805
Blackhawk township, including Reinbeck town.....	1,801	1,401
Reinbeck town.....	1,203	731

* Given as Hamburg in 1890.

POPULATION OF IOWA BY MINOR CIVIL DIVISIONS—CON.

MINOR CIVIL DIVISIONS.	1900.	1890.
GRUNDY COUNTY—CONTINUED.		
Clay township, including Beaman and Conrad towns.....	1,404	1,121
Beaman town.....	266	262
Conrad town.....	483	157
Colfax township, including Holland town.....	921	1,009
Holland town.....	175
Fairfield township.....	800	836
Felix township.....	691	886
German township.....	933	1,013
Grant township.....	680	667
Lincoln township.....	676	743
Melrose township.....	632	622
Palermo township, including Grundy Center town.....	1,976	1,788
Grundy Center town.....	1,322	1,161
Pleasant Valley township.....	788	835
Shiloh township, including Wellsburg town.....	978	864
Wellsburg town.....	203
Washington township, including Morrison town.....	614	625
Morrison town.....	176	165
GUTHRIE COUNTY.....	18,729	17,380
Baker township.....	688	542
Bear Grove township.....	710	770
Beaver township, including Menlo town.....	1,477	1,351
Menlo town.....	428	389
Cass township, including Panora town.....	2,480	2,175
Panora town.....	958	809
Dodge township, including Bagley town.....	1,033	942
Bagley town.....	355
Grant township.....	794	838
Highland township, including Bayard town.....	1,238	1,122
Bayard town.....	494	348
Jackson township.....	820	721
Orange township.....	646	527
Penn township*.....	414	2,102
Richland township.....	1,286	1,268
Seely township.....	742	691
Stuart township, * including wards 1 and 2 of Stuart City... Stuart City (part of).....	1,691 1,461	290 1,667
[For total see Stuart township, Adair county.]		
Thompson township, including Casey town.....	1,281	1,047
Casey town.....	568	452
Union township.....	461	435
Valley Twp. including Guthrie Center and Monteith towns.....	1,986	1,642
Guthrie Center town.....	1,193	1,037
Monteith town.....	57
Victory township.....	977	917
HAMILTON COUNTY.....	19,514	15,319
Blairsburg township.....	780	530
Boone township, † coextensive with Webster City.....	4,613	2,829
Webster City:		
Ward 1.....	821	
Ward 2.....	1,025	
Ward 3.....	1,066	
Ward 4.....	1,320	
Ward 5.....	381	

*Part of Penn township annexed to Stuart township since 1890.

†Part of Independence township annexed to Boone township since 1890.

POPULATION OF IOWA BY MINOR CIVIL DIVISIONS—CON.

MINOR CIVIL DIVISIONS.	1900.	1890.
HAMILTON COUNTY—CONTINUED.		
Cass township.....	686	538
Clear Lake township, including Stanhope town.....	1, 159	965
Stanhope town.....	297
Ellsworth township.....	1, 005	972
Freedom township.....	589	566
Fremont township.....	667	516
Hamilton township.....	744	647
Independence township, *including Kamrar town.....	805	564
Kamrar town.....	223
Liberty township.....	772	658
Lincoln township, including part of Ellsworth town.....	1, 246	997
Ellsworth town (part of).....	291
Total for Ellsworth town, in Lincoln and Lyon twps.....	319
Lyon twp., including Jewell town and part of Ellsworth town.....	1, 642	1, 276
Ellsworth town (part of).....	28
Jewell town.....	947	474
Marion township, including Stratford town.....	1, 297	1, 209
Stratford town.....	458
Rose Grove township.....	635	550
Scott township.....	987	1, 002
Webster township.....	879	931
Williams township, including Williams town.....	1, 068	769
Williams town.....	560
HANCOCK COUNTY.....	13, 752	7, 621
Amsterdam township.....	899	393
Avery township, including Goodell town.....	885	627
Goodell town.....	254
Bingham township.....	696	113
Boone township, including part of Corwith town.....	587	245
Corwith town (part of).....	116
Total for Corwith town, † in Boone and Magor twps.....	651	374
Britt township, including Britt town.....	1, 945	978
Britt town.....	1, 540	818
Concord township, including Garner town.....	1, 829	1, 176
Garner town.....	1, 288	679
Crystal township, including Crystal Lake town.....	718	223
Crystal Lake town.....	246
Ell township, including Klemme town.....	756	343
Klemme town.....	262
Ellington township.....	941	775
Erin township.....	516	347
Garfield township.....	588	307
German township.....	616	387
Madison township.....	652	476
Magor township, including part of Corwith town.....	955	608
Corwith town (part of).....	535
Orthel township.....	620	281
Twin Lakes township.....	549	382

*Part of Independence township annexed to Boone township since 1890.

†Given in 1890 as in Magor township only.

POPULATION OF IOWA BY MINOR CIVIL DIVISIONS—CON.

MINOR CIVIL DIVISIONS.	1900.	1890.
HARDIN COUNTY	22,794	19,003
Alden township, including Alden town.....	1,695	1,278
Alden town.....	709	512
Buckeye township.....	637	543
Clay township, including Steamboat Rock town.....	1,153	1,106
Steamboat Rock town.....	410	367
Concord township.....	893	811
Eldora township, including Eldora city.....	2,872	2,145
Eldora city.....	2,233	1,577
Ward 1.....	337	
Ward 2.....	680	
Ward 3.....	496	
Ward 4.....	720	
Ellis township.....	677	680
Etna township, including Ackley town.....	2,432	2,277
Ackley town.....	1,445	1,286
Grant township.....	706	682
Hardin township, including Iowa Falls town.....	3,816	2,717
Iowa Falls town.....	2,840	1,796
Jackson township.....	928	813
Pleasant township.....	1,324	1,202
Providence township, including New Providence town.....	1,087	1,079
New Providence town.....	268	
Sherman township, including Radcliffe town.....	1,321	897
Radcliffe town.....	645	
Tipton township, including Hubbard town.....	1,390	1,083
Hubbard town.....	676	452
Union township, including Union and Whitten towns.....	1,743	1,690
Union town.....	589	514
Whitten town.....	217	195
HARRISON COUNTY	25,597	21,356
Allen township.....	669	574
Boyer township, including Woodbine town.....	2,167	1,470
Woodbine town.....	1,255	815
Calhoun township.....	506	470
Cass township.....	924	840
Cincinnati township.....	678	664
Clay township.....	731	706
Douglas township.....	735	726
Harrison township, including Dunlap town.....	2,178	1,797
Dunlap town.....	1,355	1,088
Jackson township.....	682	525
Jefferson township, including Logan town.....	2,593	2,022
Logan town.....	1,377	827
La Grange township.....	728	630
Lincoln township.....	654	554
Little Sioux township, including Little Sioux town.....	1,275	1,150
Little Sioux town.....	427	400
Magnolia township.....	1,381	1,232
Morgan township, including Mondamin town.....	833	751
Mondamin town.....	384	257
Raglan township.....	657	565
St. John township, including Missouri Valley city.....	5,125	3,794
Missouri Valley city.....	4,010	2,797
Ward 1.....	1,262	
Ward 2.....	1,028	
Ward 3.....	1,720	
Taylor township, including Modale town.....	887	719
Modale town.....	383	288

POPULATION OF IOWA BY MINOR CIVIL DIVISIONS—CON.

MINOR CIVIL DIVISIONS.	1900	1890.
HARRISON COUNTY—CONTINUED.		
Union township.....	1,015	947
Washington township, including Persia town.....	1,179	1,222
Persia town.....	361
HENRY COUNTY.....	23,022	18,895
Baltimore township.....	871	1,064
Canaan town-hip.....	947	937
Center township, including Mt. Pleasant City.....	6,173	6,007
Mt. Pleasant City.....	4,109	3,997
Ward 1.....	1,488
Ward 2.....	1,190
Ward 3.....	742
Ward 4.....	789
Jackson township.....	804	795
Jefferson township, including Waylaud town.....	1,621	1,410
Wayland town.....	394
Marion township.....	810	899
New London township, including New London town.....	1,869	1,406
New London town.....	1,003	580
Salem township, including Salem town.....	1,653	1,470
Salem town.....	548	551
Scott township, including Winfield town.....	1,639	1,389
Winfield town.....	820	461
Tippecanoe township, including Rome town.....	1,369	1,172
Rome town.....	255
Trenton township.....	1,124	1,135
Wayne township.....	1,142	1,221
HOWARD COUNTY.....	14,512	11,182
Afton township, including part of Elma town.....	1,527	1,091
Elma town (part of).....	545
Total for Elma town, in Afton and Howard townships.....	976
Albion township.....	622	675
Chester township.....	718	487
Forest City township, including Limesprings town.....	1,236	1,032
Limesprings town.....	605	550
Howard township, including part of Elma town.....	1,494	1,021
Elma town (part of).....	431
Howard Center township.....	687	569
Jamestown township, including part of Riceville town.....	1,014	659
Riceville town (part of).....	349
Total for Riceville town, in Jamestown township, How- ard county, and Jenkins township, Mitchell county.....	804
New Oregon township, including Protivin town.....	1,310	1,195
Protivin town.....	136
Oakdale township.....	567	444
Paris township.....	1,058	849
Saratoga township.....	721	478
Vernon Springs township, including Cresco City.....	3,558	2,632
Cresco City.....	2,806	2,018
Ward 1.....	920
Ward 2.....	967
Ward 3.....	939

POPULATION OF IOWA BY MINOR CIVIL DIVISIONS—CON.

MINOR CIVIL DIVISIONS.	1900.	1890.
HUMBOLDT COUNTY	12,667	9,836
Avery township, including Bradgate town.....	791	528
Bradgate town.....	223	
Beaver township.....	696	711
Corinth township.....	580	486
Dakota township, coextensive with Dakota town.....	362	353
Delana township, including Bode town.....	1,063	897
Bode town.....	409	
Grove township.....	648	572
Humboldt township, including Livermore town.....	1,207	968
Livermore town.....	618	459
Lake township.....	765	497
Norway township, including Thor town.....	1,057	961
Thor town.....	274	
Rutland township.....	884	700
Springvale township, coextensive with Humboldt town.....	1,474	1,075
Vernon township, including Renwick town and part of Luverne town.....	1,129	795
Luverne town (part of).....	123	
Total for Luverne town, *in Vernon township, Humboldt county, and Luverne township, Kossuth county.....	534	
Renwick town.....	350	
Wacousta township.....	826	521
Weaver township, including part of Gilmore City town.....	1,180	742
Gilmore City town (part of).....	483	
Total for Gilmore City town, in Weaver township, Hum- boldt county, and Lake township, Pocahontas county.....	687	
IDA COUNTY	12,327	10,705
Battle township.....	673	659
Blaine township, including Arthur town.....	822	733
Arthur town.....	162	
Corwin township, including Ida Grove town.....	2,634	2,163
Ida Grove town.....	1,967	1,563
Douglas township.....	723	639
Galva township, including Galva town.....	1,103	732
Galva town.....	456	
Garfield township.....	668	668
Grant township.....	650	690
Griggs township, including Holstein town.....	1,602	1,263
Holstein town.....	870	539
Hayes township.....	1,858	1,827
Logan township.....	645	606
Maple township, including Battle Creek town.....	1,287	1,095
Battle Creek town.....	512	387
Silver Creek township.....	662	630
IOWA COUNTY	19,544	18,270
Amana township.....	1,748	1,687
Cono township.....	223	209
Dayton township.....	755	837
English township, including North English town.....	1,961	1,672
North English town.....	683	

* Given in 1890 as in Luverne township, Kossuth county, only,

POPULATION OF IOWA BY MINOR CIVIL DIVISIONS—CON.

MINOR CIVIL DIVISIONS.	1900.	1890.
IOWA COUNTY—CONTINUED.		
Fillmore township, including Parnell town	1,395	1,043
Parnell town	318
Greene township	1,013	1,017
Hartford twp., including parts of Ladora and Victor towns	1,521	1,622
Ladora town (part of)	225	209
Total for Ladora town, in Hartford and Sumner twps ..	239	224
Victor town (part of)	493	526
Total for Victor town, in Hartford township, Iowa county, and Warren township, Poweshiek county.	612	616
Hilton township	694	714
Honey Creek township	904	943
Iowa township	934	971
Lenox township	429	414
Lincoln township	707	691
Marengo township, including Marengo city	2,652	2,227
Marengo city	2,007	1,710
Pilot township	775	790
Sumner township, including part of Ladora town	655	727
Ladora town (part of)	14	15
Troy township, including Williamsburg town	1,888	1,413
Williamsburg town	1,100	635
Washington township	505	528
York township	772	765
JACKSON COUNTY	23,615	*22,771
Bellevue township, including Bellevue city	2,501	2,286
Bellevue city	1,637	1,394
Brandon township	1,133	1,039
Butler township	788	700
Fairfield township	778	798
Farmers Creek township	1,026	1,232
Iowa township, including part of Miles city	1,133	1,106
Miles city (part of)	319
Total for Miles city, in Iowa and Van Buren townships ..	385
Jackson township, including Springbrook town	833	869
Springbrook town	107
Maquoketa twp., including wards 1 and 3 of Maquoketa city ..	2,859	†971
Maquoketa city (part of)	1,857	1,529
Total for Maquoketa city, in Maquoketa and South Fork townships	3,777	3,077
Ward 1	1,214
Ward 2	920
Ward 3	643
Ward 4	1,000
Monmouth twp., including Baldwin and Monmouth towns ..	1,520	1,597
Baldwin town	254	227
Monmouth town	281
Otter Creek township	762	680
Perry township, including Andrew town	1,179	1,258
Andrew town	273	307
Prairie Springs twp., including part of La Motte village	784	†754
La Motte village (part of)	124
Total for La Motte village, in Prairie Springs and Rich- land townships	272	154

* Includes population (3,231) of La Motte village and Maquoketa city.

† Exclusive of population of Maquoketa City.

‡ Exclusive of population of La Motte Village.

POPULATION OF IOWA BY MINOR CIVIL DIVISIONS—CON.

MINOR CIVIL DIVISIONS.	1900	1890
JACKSON COUNTY—CONTINUED.		
Richland township, including part of La Motte village.....	834	*726
Lamotte village, (part of)	148
South Fork twp., including wards 2 and 4 of Maquoketa city.	3,144	†1,217
Maquoketa city (part of)	1,920	1,448
Tete de Mort township	767	881
Union township, including Sabula city	1,252	1,176
Sabula city	1,029	918
Van Buren township, including Preston city and part of Miles city.....	1,487	1,340
Miles city (part of)	66
Preston city.....	593	489
Washington township	835	901
JASPER COUNTY.....	26,976	24,943
Buena Vista township.....	960	943
Clear Creek township.....	891	940
Des Moines township, including Prairie City town.....	2,125	2,090
Prairie City town.....	808	681
Elk Creek township.....	1,064	1,127
Fairview township, including Monroe town	2,326	2,292
Monroe town	917	922
Hickory Grove township.....	743	719
Independence township, including Baxter town	1,422	1,277
Baxter town	427
Kellogg township, including Kellogg town.....	1,253	1,108
Kellogg town.....	613	700
Lynn Grove township, including Lynnville town.....	1,472	1,370
Lynnville town.....	317	251
Malaka township.....	630	689
Mariposa township.....	684	680
Mound Prairie township.....	885	807
Newton township, including Newton city	4,617	3,475
Newton city	3,682	2,564
Ward 1.	1,257
Ward 2	1,374
Ward 3	1,051
Pa'o Alto township.....	1,209	1,088
Poweshiek township.....	1,423	2,105
Richland township	813	776
Rock Creek township	613	707
Sherman township.....	615	704
Washington township, including Colfax town	3,091	1,756
Colfax town	2,053	957
JEFFERSON COUNTY.....	17,437	15,184
Black Hawk township	722	773
Buchanan township	947	952
Cedar township.....	673	663
Des Moines township	962	892

* Exclusive of population of La Motte village

† Exclusive of population of Maquoketa city.

POPULATION OF IOWA BY MINOR CIVIL DIVISIONS—CON.

MINOR CIVIL DIVISIONS.	1900.	1890.
JEFFERSON COUNTY—CONTINUED		
Fairfield township, including Fairfield city	5,950	4,303
Fairfield City	4,689	3,391
Ward 1	859	
Ward 2	1,424	
Ward 3	1,534	
Ward 4	872	
Liberty township	1,017	893
Lockridge township	1,229	1,248
Locust Grove township, including Batavia town	1,540	1,266
Batavia town	533	307
Penn township, including Pleasant Plain town	1,322	1,283
Pleasant Plain town	280	
Polk township, including Packwood town	1,265	1,066
Packwood town	284	
Round Prairie township	887	800
Walnut township	923	925
JOHNSON COUNTY	24,817	*23,082
Big Grove township, including Solon town	1,228	1,166
Solon town	397	353
Cedar township	803	741
Clear Creek township	557	477
East Lucas township †	538	
Fremont township, including Lone Tree town	1,550	1,186
Lone Tree town	600	
Graham township	667	683
Hardin township	691	719
Jefferson township	749	796
Liberty township	577	512
Lincoln township	454	515
Lucas township, † coextensive with Iowa City	7,687	7,016
Iowa City—Ward 1	1,762	
Ward 2	1,730	
Ward 3	1,413	
Ward 4	1,480	
Ward 5	1,622	
Madison township	472	531
Monroe township	843	822
Newport township	589	638
Oxford township, including Oxford town	1,515	1,309
Oxford town	664	515
Penn township	688	638
Pleasant Valley township	514	513
Scott township	775	744
Sharon township	1,041	1,076
Union township	811	698
Washington township	1,066	1,030
West Lucas township, † including Coralville town	702	
Coralville town	125	173

*Includes population (1,242) of Lucas township, taken to form East and West Lucas townships since 1890.

†Organized from part of Lucas township since 1890.

‡Formerly Iowa.

POPULATION OF IOWA BY MINOR CIVIL DIVISIONS—CON.

MINOR CIVIL DIVISIONS.	1900.	1890.
JONES COUNTY	21,954	*20,233
Cass township	851	836
Castle Grove township	784	750
Clay township	673	696
Fairview township, including Anamosa city and Strawberry Hill town	4,366	3,535
Anamosa city	2,891	2,078
Ward 1	638	
Ward 2	1,260	
Ward 3	601	
Ward 4	392	
Strawberry Hill town	164	
Greenfield township, including Martelle town	812	799
Martelle town	158	
Hale township	1,012	924
Jackson township	818	825
Lovell township, including Monticello city	3,014	2,830
Monticello city	2,104	1,938
Ward 1	658	
Ward 2	763	
Ward 3	683	
Madison township, including Center Junction town and parts of Onslow and Wyoming towns	1,253	† 1,124
Center Junction town	255	210
Onslow town (part of)	133	
Total for Onslow town, in Madison and Wyoming townships	263	237
Wyoming town (part of)	15	
Total for Wyoming town, in Madison and Wyoming townships	794	704
Oxford township, including Oxford Junction town	1,605	1,613
Oxford Junction town	780	752
Richland township, including part of Cascade town	801	745
Cascade town (part of)	148	
[For total see Cascade township, Dubuque county.]		
Rome township, including Olin town	1,734	1,335
Olin town	692	519
Scotch Grove township	855	705
Washington township	583	586
Wayne township	1,046	1,094
Wyoming township, including parts of Onslow and Wyoming towns	1,720	1865
Onslow town (part of)	130	
Wyoming town (part of)	779	
KEOKUK COUNTY	24,979	23,862
Adams township	949	893
Benton township, including Hedrick town	2,108	1,576
Hedrick town	1,035	592
Clear Creek township	790	968
English River township, including South English town	1,240	1,227
South English town	319	
German township	1,147	1,167
Jackson township including Ollie town	1,275	1,244
Ollie town	238	

* Includes population (941) of Onslow and Wyoming towns.

† Formerly Monticello.

‡ Exclusive of population of Onslow and Wyoming town.

POPULATION OF IOWA BY MINOR CIVIL DIVISIONS—CON.

MINOR CIVIL DIVISIONS.	1900.	1890.
KEOKUK COUNTY—CONTINUED.		
Lafayette township, including Harper and Keota towns	2,060	1,837
Harper town	269	253
Keota town	996	777
Lancaster township	1,282	1,221
Liberty township, including Kinross town	1,000	955
Kinross town	132	
Prairie township, including Thornburg town	1,453	1,529
Thornburg town	267	
Richland township, including Richland town	1,434	1,466
Richland town	534	531
Sigourney township, including Sigourney city	2,372	1,948
Sigourney city	1,952	1,523
Steady Run township, including Martinsburg town	1,186	986
Martinsburg town	332	322
Van Buren township	865	830
Warron township, including Delta town	1,526	1,218
Delta town	691	409
Washington township, including What Cheer city	4,283	4,777
What Cheer city	2,746	3,246
Ward 1	732	
Ward 2	917	
Ward 3	1,097	
KOSSUTH COUNTY	22,720	13,125
Algona township, coextensive with Algona city	2,911	2,068
Algona city:		
Ward 1	600	
Ward 2	750	
Ward 3	750	
Ward 4	811	
Buffalo township, including Titonka town	723	261
Titonka town	224	
Burt township, including Burt town	1,090	560
Burt town	504	
Cresco township	567	415
Eagle township*	219	
Fenton township	763	462
Garfield township	662	379
German township	668	353
Grant township†	383	
Greenwood township, ‡ including Bancroft town	1,414	1,070
Bancroft town	839	657
Harrison township, § including Swea City town	822	
Swea City town	322	
Hebron township	454	
Irvington township	707	560
Ledyard township, ¶ including Germania and Ledyard towns	1,170	
Germania town	384	
Ledyard town	257	
Lincoln township	518	
Lotts Creek township	663	471

* Organized from part of Swea township since 1890.

† Organized from part of Greenwood township since 1890.

‡ Parts taken to form Grant and Harrison townships since 1890.

§ Organized from part of Greenwood township since 1890.

|| Hebron, Ledyard, Lincoln, and Springfield townships organized from parts of Ramsay township since 1890.

POPULATION OF IOWA BY MINOR CIVIL DIVISIONS—CON.

MINOR CIVIL DIVISIONS.	1900.	1890.
KOSSUTH COUNTY—CONTINUED.		
Luverne township, including part of Luverne town	890	546
Luverne town (part of)	466	
[For total see Vernon township, Humboldt county]		
Plum Creek township	474	452
Portland township	531	467
Prairie township	635	434
Ramsay township*	544	864
Riverdale township	596	607
Seneca township	637	444
Sherman township	564	499
Springfield township*	368	
Swea township†	565	407
Union township	577	464
Wesley township, including Wesley Village	1,362	693
Wesley Village	730	440
Whittemore township, including Whittemore town	1,103	644
Whittemore town	122	578
LEE COUNTY	39,719	37,715
Cedar township	827	835
Charleston township	935	990
Denmark township	717	817
Des Moines township	1,004	1,061
Franklin Twp, including Donnellson and Franklin towns	1,397	1,457
Donnellson town	270	
Franklin town	210	333
Green Bay township	868	727
Harrison township	735	835
Keokuk township, including Keokuk City	16,243	15,511
Keokuk City	14,641	14,101
Ward 1	1,884	
Ward 2	2,892	
Ward 3	2,200	
Ward 4	1,748	
Ward 5	2,276	
Ward 6	3,681	
Jefferson township	796	894
Madison township, coextensive with Fort Madison City	9,278	7,901
Fort Madison City:		
Ward 1	1,524	
Ward 2	1,085	
Ward 3	1,561	
Ward 4	2,252	
Ward 5	2,856	
Marion township, including St. Paul town	861	980
St. Paul town	65	
Montrose township, including Montrose town	1,813	1,788
Montrose town	748	778
Pleasant Ridge township	795	752
Van Buren township	876	878
Washington township	994	863
West Point township, including West Point town	1,550	1,426
West Point town	654	498

*Hebron, Ledyard, Lincoln, and Springfield townships organized from parts of Ramsay township since 1890.

†Part taken to form Eagle township since 1890.

POPULATION OF IOWA BY MINOR CIVIL DIVISIONS—CON.

MINOR CIVIL DIVISIONS.	1900.	1890.
LINN COUNTY	55,372	45,333
Bertram township.....	859	861
Boulder township.....	987	988
Brown township, including Springville town.....	1,848	1,676
Springville town.....	599	518
Buffalo township.....	493	514
Clinton township.....	1,004	990
College township.....	917	1,070
Fairfax township.....	1,067	1,110
Fayette township.....	521	672
Franklin township, including Lisbon and Mt. Vernon towns.....	3,381	2,904
Lisbon town.....	956	1,079
Mt. Vernon town.....	1,629	1,299
Grant township, including Walker town.....	1,258	1,579
Walker town.....	505
Jackson township, including Coggon town.....	1,303	1,198
Coggon town.....	498
Linn township.....	860	905
Maine township, including Central City town.....	1,790	1,696
Central City town.....	623	467
Marion township, including Marion City.....	6,081	5,157
Marion city.....	4,102	3,094
Ward 1.....	1,077
Ward 2.....	1,019
Ward 3.....	960
Ward 4.....	1,046
Monroe township.....	1,328	1,251
Otter Creek township.....	933	813
Putnam township.....	897	943
Rapids township, including Cedar Rapids city and Kenwood town.....	27,081	18,939
Cedar Rapids city.....	25,656	18,020
Ward 1.....	1,923
Ward 2.....	3,481
Ward 3.....	3,443
Ward 4.....	3,388
Ward 5.....	2,947
Ward 6.....	4,744
Ward 7.....	2,722
Ward 8.....	3,008
Kenwood town.....	283	136
Spring Grove township.....	1,006	959
Washington township, including Center Point town.....	1,615	1,532
Center Point town.....	674	615
LOUISA COUNTY	13,516	11,873
Columbus City township, including Columbus City and Columbus Junction towns.....	2,757	2,595
Columbus City town.....	388	459
Columbus Junction town.....	1,099	953
Concord township.....	828	700
Eliot township.....	873	377
Elm Grove township.....	576	596
Grandview township, including Letts town.....	1,397	1,262
Letts town*.....	387	325
Jefferson township.....	608	626

* Formerly Lettsville.

POPULATION OF IOWA BY MINOR CIVIL DIVISIONS—CON.

MINOR CIVIL DIVISIONS.	1900.	1890.
LOUISA COUNTY—CONTINUED.		
Marshall township.....	608	656
Morning Sun township, including Morning Sun town.....	1,761	1,617
Morning Sun town.....	948	881
Oakland township.....	562	447
Port Louisa township.....	653	611
Union township.....	546	541
Wapello township, including Wapello city.....	2,347	1,845
Wapello city.....	1,398	1,009
LUCAS COUNTY.....	16,126	14,563
Benton township.....	631	627
Cedar township.....	735	685
Chariton township, coextensive with Chariton city.....	3,989	3,122
Chariton city:		
Ward 1.....	1,520	
Ward 2.....	1,248	
Ward 3.....	1,221	
English township.....	854	740
Jackson township, including Cleveland and Lucas towns.....	2,792	2,675
Cleveland town.....	202	807
Lucas town.....	1,132	1,320
Liberty township.....	908	796
Lincoln township.....	746	631
Otter Creek township.....	756	767
Pleasant township.....	1,002	804
Union township.....	899	779
Warren township.....	726	719
Washington township, including Russell town.....	1,342	1,172
Russell town.....	636	443
Whitebreast township.....	746	1,046
LYON COUNTY.....	13,165	8,680
Allison township.....	340	265
Centennial township.....	395	296
Cleveland township.....	571	376
Dale township.....	555	551
Doon township, including Alford and Doon towns.....	1,370	716
Alford town.....	249	
Doon town.....	545	
Elgin township, including Little Rock town.....	744	297
Little Rock town.....	399	
Garfield township.....	488	442
Grant township.....	621	420
Larchwood township, including Larchwood and Lester towns.....	1,040	521
Larchwood town.....	450	
Lester town.....	225	
Liberal township.....	648	469
Logan township.....	505	252
Lyon township.....	543	354
Midland township.....	385	258
Richland township, including Inwood town.....	1,041	647
Inwood town.....	477	

POPULATION OF IOWA BY MINOR CIVIL DIVISIONS—CON.

MINOR CIVIL DIVISIONS.	1900.	1890.
LYON COUNTY—CONTINUED.		
Riverside township, including part of Rock Rapids town ..	455	243
Rock Rapids town (part of)	122
Total for Rock Rapids, * in Riverside and Rock Twps.	1,766	1,394
Rock township, including part of Rock Rapids town	2,059	1,690
Rock Rapids town (part of)	1,644
Sioux township	449	264
Wheeler township, including George town	956	619
George town	394
MADISON COUNTY.	17,710	15,977
Center township coextensive with Winterset city	3,039	2,281
Winterset city:
Ward 1	1,550
Ward 2	1,489
Crawford township, including Patterson town	830	830
Patterson town	163	133
Douglas township	899	891
Grand River township, including Macksburg town	900	937
Macksburg town	235	186
Jackson township	766	749
Jefferson township	863	804
Lee township	606	593
Lincoln township	798	811
Madison township, including Earlham town	1,424	1,061
Earlham town	630	302
Monroe township	737	771
Ohio township	958	866
Penn township	765	773
Scott township	900	974
South township, including St. Charles town	1,445	1,196
St. Charles town	412	387
Union township	770	794
Walnut township, including East Peru town	1,113	886
East Peru town	252
Webster township	837	760
MAHASKA COUNTY	34,273	28,805
Adams township	674	759
Black Oak township	993	1,013
Cedar township, including Fremont town	1,449	1,164
Fremont town	542
East Des Moines township	1,983	1,831
Garfield township, including Beacon town	3,128	2,722
Beacon town	953	570
Harrison Twp, including Baxter and part of Eddyville town ..	3,129	2,068
Baxter town	41
Eddyville town (part of)	174
Total for Eddyville town † in Harrison township, Ma-
haska county, and Columbia Twp., Wapello county	1,230	815
Jefferson township	969	745

* Given in 1890 as in Rock township only.

† Given in 1890 as in Columbia township, Wapello county, only.

POPULATION OF IOWA BY MINOR CIVIL DIVISIONS—CON.

MINOR CIVIL DIVISIONS.	1900.	1890.
MAHASKA COUNTY—CONTINUED.		
Lincoln township, * including Oskaloosa city	10, 136	6, 868
Oskaloosa city.....	9, 212	6, 558
Ward 1	1, 027	
Ward 2	2, 283	
Ward 3	2, 238	
Ward 4	1, 820	
Ward 5	1, 844	
Madison township	866	764
Monroe township	1, 038	1, 070
Pleasant Grove twp., including part of Barnes City town..	1, 104	909
Barnes City town (part of)	255	
Total for Barnes City town, in Pleasant Grove township.		
Mahaska county, and Jackson twp., Poweshiek county	274	
Prairie township, including New Sharon town.	2, 140	2, 044
New Sharon town.....	1, 252	1, 026
Richland township	1, 313	1, 350
Scott township	942	978
Spring Creek township	1, 430	1, 706
Union township	989	974
West Des Moines township	460	385
White Oak township, including Rose Hill town.	1, 624	1, 449
Rose Hill town	253	200
MARION COUNTY.....	24, 159	23, 058
Clay township	1, 264	1, 125
Dallas township	1, 140	1, 066
Franklin township.	780	822
Indiana township.....	995	1, 000
Knoxville township, † including Knoxville city	5, 688	5, 616
Knoxville city	3, 131	2, 632
Ward 1	1, 219	
Ward 2	304	
Ward 3	1, 608	
Lake Prairie township, including Pella city	4, 461	4, 621
Pella city	2, 623	2, 408
Ward 1	819	
Ward 2	618	
Ward 3	667	
Ward 4	519	
Liberty township, including Bussey, Hamilton, and Marys-		
ville towns	2, 431	1, 423
Bussey town	550	
Hamilton town	538	
Marysville town	322	348
Perry township	553	510
Pleasant Grove township, including Pleasantville town	1, 594	1, 495
Pleasantville town	738	510
Polk township	666	659
Red Rock township	821	1, 003
Summit township	1, 218	1, 137
Swan township, including Swan town	940	1, 055
Swan town	406	419
Union township	553	540
Washington township	1, 043	986

*Formerly Oskaloosa.

†Part of Knoxville township annexed to Indiana township since 1890.

POPULATION OF IOWA BY MINOR CIVIL DIVISIONS—CON.

MINOR CIVIL DIVISIONS.	1900.	1890.
MARSHALL COUNTY.	29,991	25,842
Bangor township	626	619
Eden township, including Edenville town	1,126	1,007
Edenville town	476	
Greencastle township, including Gilman town	1,421	1,437
Gilman town	465	473
Iowa township, including Albion village	807	795
Albion village	440	384
Jefferson township	985	1,007
Le Grand township, including Le Grand town	1,712	1,744
Le Grand town	468	
Liberty township, including St. Anthony town	975	873
St. Anthony town	174	
Linn township	1,077	706
Liscomb township, including Liscomb town	1,009	980
Liscomb town	338	313
Logan township, including Melbourne town	1,099	948
Melbourne town	366	
Marietta township	811	825
Marion township	893	727
Marshalltown Twp, coextensive with Marshalltown city	11,544	8,914
Marshalltown city:		
Ward 1	2,613	
Ward 2	2,348	
Ward 3	3,381	
Ward 4	3,202	
Minerva township	924	744
State Center township, including State Center town	1,046	1,550
State Center town	1,008	854
Taylor township	497	414
Timber Creek township	1,165	942
Vienna township	738	757
Washington township	916	853
MILLS COUNTY	16,764	14,548
Anderson township, including Henderson town	1,195	1,079
Henderson town	244	201
Center township, including Hillsdale town	1,000	950
Hillsdale town	244	193
Deer Creek township	704	765
Glenwood township, including Glenwood City	3,723	2,727
Glenwood City	3,040	1,890
Ward 1	1,791	
Ward 2	755	
Ward 3	494	
Indian Creek Twp, including Emerson and Hastings towns	1,691	1,440
Emerson town	502	404
Hastings town	404	322
Ingraham township, including Silver City town	1,171	1,081
Silver City town	438	324
Lyons township	915	822
Malvern township, coextensive with Malvern town	1,160	1,003
Oak township	1,268	986
Plattville township, including Pacific Junction town	1,421	1,421
Pacific Junction town	732	74
Rawles township	1,046	910
St. Marys township	276	218
Silver Creek township	496	473
White Cloud township	687	673

POPULATION OF IOWA BY MINOR CIVIL DIVISIONS—CON.

MINOR CIVIL DIVISIONS	1900	1890
MITCHELL COUNTY	14,916	13,299
Burr Oak township	622	616
Cedar township	983	986
Douglas township	689	605
Jenkins township, including part of Riceville town	1,081	860
Riceville town (part of)	455
[For total see Jamestown township, Howard county.]
Liberty township	617	399
Lincoln township	864	781
Mitchell twp., including Mitchell and West Mitchell towns	938	995
Mitchell town	245	309
West Mitchell town	297	238
Newburg township	670	767
Osage township, including Osage city	3,092	2,345
Osage city	2,734	1,913
Ward 1	704
Ward 2	666
Ward 3	915
Ward 4	449
Otranto township	840	845
Rock township	676	745
St. Ansgar township, including St. Ansgar town	1,227	1,200
St. Ansgar town	698	609
Stacyville township, including part of Stacyville town	1,188	915
Stacyville town (part of)	468
Total for Stacyville town, in Stacyville and Union twps.	490
Union township, including part of Stacyville town	538	557
Stacyville town (part of)	22
Wayne township, including McIntire town	894	593
McIntire town	427
MONONA COUNTY	17,980	14,515
Ashton township, including part of Whiting town	959	813
Whiting town (part of)	387
Total for Whiting town,* in Ashton and West Fork twps.	572	437
Belvidere township	614	481
Center township	633	581
Cooper township, including part of Mapleton town	710	632
Mapleton town (part of)	59
Total for Mapleton town,† in Cooper and Maple townships	1,099	782
Fairview township	564	578
Franklin township ‡	802	743
Grant township, including Rodney town	944	706
Rodney town	173
Jordan township	776	625
Kennebec township, including Castana town	921	637
Castana town	355
Lake township	545	584
Lincoln township	919	1,022
Maple township, including part of Mapleton town	1,828	1,574
Mapleton town (part of)	1,040
Onawa township † coextensive with Onawa town	1,933	1,358
St. Clair township, including Ute town	1,088	798
Ute town	407

* Given in 1890 as in Ashton township only.

† Given in 1890 as in Maple township only.

‡ Onawa township erroneously given as in Franklin township in 1890.

POPULATION OF IOWA BY MINOR CIVIL DIVISIONS—CON.

MINOR CIVIL DIVISIONS.	1900.	1890.
MONONA COUNTY—CONTINUED.		
Sherman township, including Blencoe town	1,036	767
Blencoe town	279	
Sioux township	585	393
Soldier township	787	701
Spring Valley township, including Moorehead town	982	634
Moorehead town	200	
West Fork township, including part of Whiting town	600	344
Whiting town (part of)	185	
Willow township	644	544
MONROE COUNTY	17,985	13,666
Bluff Creek township	998	807
Cedar township	824	857
Franklin township	755	646
Guilford township	2,535	1,662
Jackson township, including Melrose town	980	934
Melrose town	400	
Mantua township	2,066	1,340
Monroe township, including Foster town	1,236	1,054
Foster town	205	
Pleasant township	1,358	1,212
Troy township, including Albia city	4,552	3,859
Albia city	2,899	2,359
Ward 1	800	
Ward 2	746	
Ward 3	450	
Ward 4	893	
Union township	1,242	919
Urbana township	839	794
Wayne township	600	492
MONTGOMERY COUNTY	17,803	15,848
Douglas township	963	943
Frankfort township	887	887
Garfield township	684	697
Grant township, including Coburg town	796	854
Coburg town	164	60
Jackson township, including Villisca city	3,147	2,536
Villisca city	2,211	1,744
Ward 1	674	
Ward 2	698	
Ward 3	839	
Lincoln township	728	801
Pilot Grove township	837	913
Red Oak township, including Red Oak city	5,417	4,184
Red Oak city	4,335	3,321
Ward 1	1,336	
Ward 2	1,415	
Ward 3	1,604	
Scott township, including Stanton town	1,369	1,386
Stanton town	404	399
Sherman township, including Elliott town	1,223	1,020
Elliott town	516	317
Washington township	948	839
West township	804	788

POPULATION OF IOWA BY MINOR CIVIL DIVISIONS—CON.

MINOR CIVIL DIVISIONS.	1900.	1890.
MUSCATINE COUNTY.	28,242	24,504
Bloomington township	965	747
Cedar township	345	352
Fruitland township	917	789
Fulton township	995	1,039
Goshon township	966	836
Lake township	565	569
Montpelier township	586	576
Moscow township	704	640
Muscatine township, coextensive with Muscatine city	14,073	11,454
Muscatine city:		
Ward 1	3,260	
Ward 2	3,159	
Ward 3	4,078	
Ward 4	3,576	
Orono township	562	470
Pike township, including Nichols town	1,151	1,048
Nichols town	398	237
Seventy-six township	650	658
Sweetland township	1,188	1,124
Wapsinonoc township, including West Liberty town	2,565	2,185
West Liberty town	1,620	1,268
Wilton township, including Wilton town	2,669	2,007
Wilton town	1,233	1,212
O'BRIEN COUNTY	16,985	13,660
Baker township	661	632
Caledonia township	793	712
Carroll township	749	639
Center township, including part of Primghar town	782	672
Primghar town (part of)	132	57
Total for Primghar town, in Center, Dale, and Summit townships	814	519
Dale township, including part of Primghar town	836	490
Primghar town (part of)	183	70
Floyd township, including Sheldon city	2,856	2,108
Sheldon city	2,282	1,478
Ward 1	775	
Ward 2	922	
Ward 3	585	
Franklin township, including Sanborn town	1,690	1,453
Sanborn town	1,247	1,075
Grant township	675	667
Hartley township, including Hartley town	1,532	902
Hartley town	1,006	519
Highland township	789	649
Liberty township, including Calumet town	802	635
Calumet town	113	
Lincoln township	522	269
Omega township	726	508
Summit township, including part of Primghar town	1,042	798
Primghar town (part of)	499	392
Union township, including Paullina town	1,247	988
Paullina town	617	510
Waterman township, including Sutherland town	1,263	908
Sutherland town	722	490

POPULATION OF IOWA BY MINOR CIVIL DIVISIONS—CON.

MINOR CIVIL DIVISIONS.	1900.	1890.
OSCEOLA COUNTY	8,725	5,574
Allison township*	344
Baker township	615	380
Fairview township, including Harris town.....	536	193
Harris town	217
Gilman township, including Ashton town	1,208	903
Ashton town	513	309
Goewey township	647	550
Harrison township	662	303
Holman township, including Sibley town	2378	1,807
Sibley town	1,289	1,090
Horton township	374	198
Ocheyedan township, * including Ocheyedan town	1,098	563
Ocheyedan town	599
Viola township	470	409
Wilson township	393	268
PAGE COUNTY	24,187	21,341
Amity township, including College Springs town	1,397	1,225
College Springs town	693	491
Buchanan township, including Bradyville town.....	1,065	982
Bradyville town	236	175
Colfax township, including Blanchard town.....	1,191	1,170
Blanchard town	520	432
Douglas township	700	754
East River township	960	931
Fremont township.....	954	1,040
Grant township, including Shenandoah city.....	4,336	3,130
Shenandoah city.....	3,573	2,440
Ward 1	835
Ward 2	1,052
Ward 3	1,686
Harlan township	1,113	1,047
Lincoln township, including Coin town.	1,220	1,042
Coin town	574
Morton township	624	704
Nebraska township	701	629
Nodaway township, including Clarinda city and part of		
Yorktown town	5,840	4,732
Clarinda city	3,276	3,262
Ward 1	933
Ward 2	683
Ward 3	960
Ward 4	700
Yorktown town (part of)	160
Total for Yorktown town, in Nodaway and Tarkio twps.	170
Pierce township, including Essex town	1,339	1,276
Essex town	710	564
Tarkio township, including part of Yorktown town	938	938
Yorktown town (part of)	10
Valley township, including Hepburn town	1,003	945
Hepburn town	118	75
Washington township	806	796

*Allison township organized from part of Ocheyedan township since 1890.

POPULATION OF IOWA BY MINOR CIVIL DIVISIONS.—CON.

MINOR CIVIL DIVISIONS.	1900	1890
PALO ALTO COUNTY	14,354	* 9,318
Booth township	488	240
Ellington township.....	505	338
Emmetsburg township, including wards 2 and 3 of Emmetsburg city.....	1,786	† 457
Emmetsburg city (part of).....	1,254	
Total for Emmetsburg city, in Emmetsburg and Freedom townships	2,361	1,584
Ward 1.....	540	
Ward 2.....	661	
Ward 3.....	593	
Ward 4.....	567	
Fairfield township.....	843	607
Fern Valley township	659	413
Freedom township, including wards 1 and 4 of Emmetsburg city.....	1,567	† 337
Emmetsburg city (part of).....	1,107	
Great Oak township.....	565	436
Highland township, including Ruthven town	1,453	1,121
Ruthven town	787	580
Independence township	652	295
Lost Island township	663	399
Nevada township	347	275
Rush Lake township, including Mallard town.....	1,069	680
Mallard town	292	
Silver Lake township, including Ayrshire town.....	981	684
Ayrshire town	329	
Vernon township	545	197
Walnut township, including Graettinger town.....	1,015	474
Graettinger town	388	
West Bend township, including West Bend town.....	1,216	781
West Bend town.....	538	325
PLYMOUTH COUNTY	22,209	19,568
America township, including Le Mars city.....	4,806	4,754
Le Mars city.....	4,146	4,036
Ward 1	1,460	
Ward 2	988	
Ward 3	1,698	
Elgin township, including Struble town.....	922	752
Struble town	172	
Elkhorn township	591	486
Fredonia township	681	680
Garfield township, including Kingsley town	1,305	1,224
Kingsley town	720	649
Grant township	690	663
Hancock township.....	219	150
Henry township	571	450
Hungerford township.....	639	537
Johnson township	618	656
Liberty township.....	622	529
Lincoln township	673	684
Marion township	754	738
Meadow township	662	659
Perry township.....	471	358
Plymouth township, including Merrill town.....	922	586
Merrill town	389	

* Includes population (1,584) of Emmetsburg city.

† Exclusive of population of Emmetsburg city.

POPULATION OF IOWA BY MINOR CIVIL DIVISIONS—CON.

MINOR CIVIL DIVISIONS.	1900.	1890.
PLYMOUTH COUNTY—CONTINUED.		
Portland township, including Akron town.....	1,584	936
Akron town.....	1,029	494
Preston township.....	599	565
Remsen township, including Remsen town.....	1,560	1,271
Remsen town.....	835	580
Sioux township.....	558	354
Stanton township.....	725	775
Union township.....	649	586
Washington township.....	611	720
Westfield township.....	777	455
POCAHONTAS COUNTY.....	15,339	9,553
Belleville township.....	801	576
Cedar township, including Fonda town.....	1,770	1,069
Fonda town.....	1,180	625
Center township, including Pocahontas town.....	1,171	506
Pocahontas town.....	625
Clinton township, including Rolfe town.....	1,731	1,077
Rolfe town.....	994	529
Colfax township.....	765	621
Des Moines township.....	658	474
Dover township.....	804	552
Grant township.....	695	455
Lake township, including part of Gilmore City town.....	776	490
Gilmore City town (part of).....	204
[For total see Weaver township, Humboldt county.]		
Lincoln township.....	660	396
Lizard township.....	682	624
Marshall township.....	604	420
Powhatan township, including Plover town.....	920	648
Plover town.....	187
Sherman township.....	629	341
Swan Lake township, including Laurens town.....	1,661	899
Laurens town.....	853	318
Washington township, including Havelock town.....	1,012	405
Havelock town.....	397
POLK COUNTY.....	82,624	65,410
Allen township.....	641	498
Beaver township, including Mitchellville town.....	1,352	1,236
Mitchellville town.....	768	704
Bloomfield township.....	907	701
Camp township.....	1,570	1,536
Clay township, including Altoona town.....	1,014	925
Altoona town.....	328	326
Crocker township.....	1,010	850
Delaware township*.....	791	495
Des Moines township, † comprising wards 1, 2, 3 and 4 of Des Moines city.....	38,398	29,334
Total for Des Moines city, coextensive with Des Moines and Lee townships.....	62,139	50,093
Ward 1.....	9,407	
Ward 2.....	8,538	

*Part annexed to Lee township since 1890.

†Part of Saylor township annexed since 1890.

POPULATION OF IOWA BY MINOR CIVIL DIVISIONS. —CON.

MINOR CIVIL DIVISIONS.	1900.	1890.
POLK COUNTY—CONTINUED		
Ward 3.....	11,109	
Ward 4.....	9,344	
Ward 5.....	8,325	
Ward 6.....	10,757	
Ward 7.....	4,659	
Douglas township, including part of Bondurant town.....	775	733
Bondurant town (part of).....	16	
Total for Bondurant town, *in Douglass and Franklin townships.....	297	
Elkhart township.....	938	795
Four Mile township.....	1,534	697
Franklin township, including part of Bondurant town.....	957	749
Bondurant town (part of).....	281	
Jefferson township.....	964	732
Lee twp., †comprising wards 5, 6 and 7 of Des Moines city.....	23,741	20,759
Lincoln township, including part of Sheldahl town.....	827	904
Sheldahl town (part of).....	98	
Total for Sheldahl town, in Lincoln twp., Polk county and Palestine township, Story county.....	179	
Madison township, including Polk City town.....	1,554	1,501
Polk City town.....	438	446
Saylor township ‡.....	1,303	518
Walnut township, including Valley Junction town.....	2,500	761
Valley Junction town.....	1,700	
Washington township.....	829	818
Webster township, including Grimes town.....	1,019	868
Grimes town.....	186	
POTTAWATTAMIE COUNTY.....	54,336	47,430
Belknap township, including Oakland town.....	1,541	1,164
Oakland town.....	913	686
Boomer township.....	1,022	914
Carson township, including Carson town.....	1,219	924
Carson town.....	632	391
Center township.....	762	752
Crescent township.....	993	500
Garner township.....	1,585	1,228
Grove township.....	845	926
Hardin township.....	792	722
Hazel Dell township.....	1,101	1,092
James township.....	734	788
Kane township, †including Council Bluffs city.....	25,932	21,474
Council Bluffs city ††.....	25,802	21,474
Ward 1.....	4,320	
Ward 2.....	4,580	
Ward 3.....	4,137	
Ward 4.....	3,641	
Ward 5.....	4,852	
Ward 6.....	4,272	
Keg Creek township.....	757	712
Knox township, including Avoca town.....	2,265	2,231
Avoca town.....	1,627	
Layton township, including Walnut town.....	1,491	1,499
Walnut town.....	878	811

*Given in 1890 as in Franklin township only.

†Parts of Delaware and Saylor townships annexed since 1890.

‡Parts annexed to Des Moines and Lee townships since 1890.

††Council Bluffs city given in 1890 as coextensive with Kane township.

POPULATION OF IOWA BY MINOR CIVIL DIVISIONS—CON.

MINOR CIVIL DIVISIONS.	1900	1890
POTTAWATTAMIE COUNTY—CONTINUED.		
Lewis township.....	1,408	834
Lincoln township.....	661	688
Macedonia township, including Macedonia town.....	784	802
Macedonia town.....	295
Minden township, including Minden town.....	1,115	1,048
Minden town.....	328	287
Neola township, including Neola town.....	1,719	1,667
Neola town.....	921	917
Norwalk township.....	1,151	1,011
Pleasant township.....	729	781
Rockford township.....	1,055	974
Silver Creek township.....	752	713
Valley township, including Hancock town.....	1,059	959
Hancock town.....	276	167
Washington township.....	781	895
Waveland township.....	781	742
Wright township.....	709	700
York township.....	623	690
POWESHIEK COUNTY.....	19,414	18394
Bear Creek township, including Brooklyn town.....	1,842	1,824
Brooklyn town.....	1,188	1,202
Chester township.....	602	579
Deep River township, including Deep River town.....	1,194	1,247
Deep River town.....	403	291
Grinnell township, including Grinnell city.....	4,691	4,066
Grinnell city.....	3,860	3,332
Ward 1.....	912
Ward 2.....	1,108
Ward 3.....	803
Ward 4.....	1,037
Jackson township, including Montezuma town and part of		
Barnes City town.....	2,165	2,087
Barnes City town (part of)	19
[For total see Pleasant Grove twp., Mahaska county.]		
Montezuma town.....	1,210	1,062
Jefferson township.....	962	916
Lincoln township.....	864	881
Madison township.....	646	736
Malcom township, including Malcom town.....	1,020	1,010
Malcom town.....	404	372
Pleasant township.....	676	674
Scott township.....	653	697
Sheridan township.....	635	707
Sugar Creek township, including Searsboro town.....	1,107	982
Searsboro town.....	263	153
Union township.....	700	571
Warren township, including part of Victor town.....	910	780
Victor town (part of)	119	90
[For total see Hartford township, Iowa county.]		
Washington township.....	747	637
RINGGOLD COUNTY.....	15,325	13,556
Athens township, including Kellerton town.....	1,254	1,041
Kellerton town.....	458	277

POPULATION OF IOWA BY MINOR CIVIL DIVISIONS—CON.

MINOR CIVIL DIVISIONS.	1900.	1890.
RINGGOLD COUNTY—CONTINUED.		
Benton township, including Benton town.....	949	749
Benton town.....	192
Clinton township, including Redding town.....	892	795
Redding town.....	311	214
Grant township.....	749	780
Jefferson township, including Knowlton town and part of Shannon City town.....	1,023	936
Knowlton town.....	267
Shannon City town (part of).....	56
Total for Shannon City town, in Jefferson township, Ringgold county, and Grant township, Union county..	380
Liberty township.....	744	658
Lincoln township.....	715	730
Lotts Creek township.....	675	657
Middle Fork township.....	603	716
Monroe township.....	933	772
Mt. Ayr township, coextensive with Mt. Ayr town.....	1,729	1,265
Poe township.....	600	542
Rice township.....	781	740
Riley township.....	511	475
Tingley township, including Tingley town.....	1,101	901
Tingley town.....	488	295
Union township, including Ellston town.....	941	890
Ellston town.....	242
Washington township, including Diagonal town.....	1,125	909
Diagonal town.....	383
SAC COUNTY.....	17,639	14,522
Boyer Valley township, including Early town.....	1,338	974
Early town.....	579	277
Cedar township.....	698	601
Clinton township.....	721	695
Cook township.....	703	619
Coon Valley township.....	739	748
Delaware township.....	715	583
Douglas township.....	556	462
Eden township.....	586	619
Eureka township, including Schaller town.....	1,312	936
Schaller town.....	661	333
Jackson township, including Sac City town.....	2,658	1,763
Sac City town.....	2,079	1,249
Levey township, including part of Wall Lake town.....	1,202	1,163
Wall Lake town (part of).....	518	405
Total for Wall Lake town, in Levey and Viola Twps.....	659	439
Richland township, including Odebolt town.....	2,074	1,742
Odebolt town.....	1,432	1,122
Sac township, including Auburn and Grant City towns.....	1,221	920
Auburn town.....	293	174
Grant City town.....	249
Viola township, including part of Wall Lake town.....	994	850
Wall Lake town (part of).....	141	34
Wall Lake township, including Lakeview town.....	1,355	1,098
Lakeview town.....	591	366
Wheeler township.....	767	749

POPULATION OF IOWA BY MINOR CIVIL DIVISIONS—CON.

MINOR CIVIL DIVISIONS.	1900.	1890.
SCOTT COUNTY	51,558	43,164
Allen Grove township.....	797	881
Blue Grass township, including Walcott town.....	1,307	1,336
Walcott town.....	362
Buffalo township, including Buffalo town.....	1,328	1,439
Buffalo town.....	372	379
Butler township.....	912	854
Cleona township.....	775	766
Davenport township.....	2,620	2,303
Davenport City township, coextensive with Davenport city.....	35,254	26,872
Davenport city.....		
Ward 1.....	3,347	
Ward 2.....	6,270	
Ward 3.....	7,130	
Ward 4.....	6,372	
Ward 5.....	6,527	
Ward 6.....	5,608	
Hickory Grove township.....	927	1,142
Le Claire township, including Le Claire town.....	1,703	1,604
Le Claire town.....	997	906
Liberty township.....	979	1,047
Lincoln township.....	753	812
Pleasant Valley township.....	808	767
Princeton township, including Princeton town.....	972	1,032
Princeton town.....	456	398
Rockingham township.....	403	261
Sheridan township, including Eldridge town.....	1,140	1,145
Eldridge town.....	207
Winfield township.....	880	903
SHELBY COUNTY	17,932	17,611
Cass township, including Portsmouth town.....	1,073	1,025
Portsmouth town.....	316	250
Center township*.....	740
Clay township.....	1,147	1,080
Douglas township, including Kirkman town.....	857	925
Kirkman town.....	203
Fairview township.....	772	873
Greeley township, including part of Irwin town.....	781	887
Irwin town (part of).....	31
Total for Irwin town in Greeley and Jefferson townships.....	295
Grove township.....	798	721
Harlan township, * coextensive with Harlan town.....	2,422	2,536
Harlan town.....	2,422	1,765
Ward 1.....	606	
Ward 2.....	618	
Ward 3.....	500	
Ward 4.....	578	
Jackson township.....	906	1,009
Jefferson township, including part of Irwin town.....	1,042	993
Irwin town (part of).....	264
Lincoln township.....	725	935
Monroe township.....	891	932
Polk township.....	835	809
Shelby township, including Shelby town.....	1,443	1,457
Shelby town.....	692	582

* Center township organized from part of Harlan township since 1890.

POPULATION OF IOWA BY MINOR CIVIL DIVISIONS.—CON.

MINOR CIVIL DIVISIONS.	1900.	1890.
SHELBY COUNTY—CONTINUED		
Union township, including Defiance town.....	1,209	1,212
Defiance town.....	387	323
Washington township, including Panama town.....	931	952
Panama town.....	221	379
Westphalia township, including Earling town.....	1,357	1,265
Earling town.....	340
SIoux COUNTY	23,337	18,370
Buncombe township, including part of Hawarden town....	1,063	849
Hawarden town (part of).....	951	128
Total for Hawarden town, *in Buncombe and Logan twps	1,810	744
Capel township.....	740	596
Center township.....	570	500
Eagle township.....	535	384
East Orange township, including Granville town.....	1,005	805
Granville town.....	351
Floyd township, including Hoppers town.....	1,201	992
Hoppers town.....	415
Garfield township.....	425	265
Grant township including Matlock town.....	726	517
Matlock town.....	94
Holland township, including Orange City town.....	2,428	2,208
Orange City town.....	1,457	1,246
Lincoln township, including Hull town.....	1,453	1,266
Hull town.....	626	566
Logan township, including part of Hawarden town.....	1,253	789
Hawarden town (part of).....	859	616
Lynn township.....	763	520
Nassau township, including Alton town.....	1,908	1,562
Alton town.....	1,009	708
Plato township.....	689	459
Reading township, including Ireton town.....	1,162	1,133
Ireton town.....	545	412
Rock township, including Rock Valley town.....	1,645	1,015
Rock Valley town.....	1,054	542
Settlers township.....	244	571
Sheridan township, including Boyden town.....	1,030	922
Boyden town.....	336	277
Sherman township, including Maurice town.....	940	941
Maurice town.....	280
Sioux township.....	621
Washington township.....	593	542
Welcome township, including part of Sioux Center town....	763	582
Sioux Center town (part of).....	36
Total for Sioux Center town, in Welcome and West	810
Branch townships.....
West Branch twp., including part of Sioux Center town....	1,571	952
Sioux Center town (part of).....	774
STORY COUNTY	23,159	18,127
Collins township, including Collins town.....	1,253	1,044
Collins town.....	540

*Calliope town (population 623 in 1890) annexed since 1890.

†Sioux township organized from part of Settlers township since 1890.

POPULATION OF IOWA BY MINOR CIVIL DIVISIONS—CON.

MINOR CIVIL DIVISIONS.	1900	1890
STORY COUNTY—CONTINUED.		
Franklin township.....	1,075	972
Grant township.....	726	684
Howard township, including Roland town	1,421	1,127
Roland town.....	557
Indian Creek township, including Maxwell town	1,666	1,326
Maxwell town.....	810	453
Lafayette township, including Story City town	1,955	1,334
Story City town.....	1,197	536
Lincoln township, including Zearing town	1,070	827
Zearing town.....	388	242
Milford township.....	828	732
Nevada township, including Nevada city	3,074	2,237
Nevada city.....	2,472	1,662
Ward 1.....	658
Ward 2.....	667
Ward 3.....	372
Ward 4.....	775
New Albany township, including Colo town	1,128	965
Colo town.....	391	261
Palastine township, including Slater town, and parts of Kelly and Sheldahl towns.....	1,662	1,436
Kelly town (part of).....	57
Total for Kelly town, in Palestine and Washington tps	187
Sheldahl town (part of).....	81
[For total see Lincoln township, Polk county.]
Slater town.....	426
Richland township.....	656	588
Sherman township.....	623	561
Union township, including Cambridge town	1,521	1,219
Cambridge town.....	667	432
Warren township.....	1,030	666
Washington township, including Ames city and part of
Kelly town.....	3,471	2,409
Ames city.....	2,422	1,276
Ward 1.....	443
Ward 2.....	894
Ward 3.....	837
Ward 4.....	248
Kelly town (part of).....	130
TAMA COUNTY.....	24,585	21,651
Buckingham township.....	547	580
Carlton township, including Garwin town	1,320	1,044
Garwin town.....	470
Carroll township.....	794	808
Clark township, including Dysart town	1,462	1,338
Dysart town.....	902	775
Columbia township.....	711	725
Crystal township.....	695	656
Geneseo township.....	521	568
Grant township.....	673	610
Highland township.....	629	622
Howard township.....	763	766
Indian Village township, including Montour town	1,269	1,128
Montour town.....	502	409
Lincoln township.....	794	744
Oneida township.....	726	773
Otter Creek township.....	817	903

POPULATION OF IOWA BY MINOR CIVIL DIVISIONS—CON.

MINOR CIVIL DIVISIONS.	1900.	1890.
TAMA COUNTY—CONTINUED.		
Perry township, including Traer town.....	2,074	1,652
Traer town.....	1,458	1,014
Richland township.....	742	707
Salt Creek township, including Chelsea town.....	1,277	1,065
Chelsea town.....	419	318
Spring Creek township, including Gladbrook town.....	1,603	1,376
Gladbrook town.....	842	556
Tama township, including Tama city.....	2,782	1,926
Tama city.....	2,649	1,741
Ward 1.....	899	
Ward 2.....	1,000	
Ward 3.....	750	
Toledo township, including Toledo city.....	2,572	2,393
Toledo city.....	1,941	1,836
Ward 1.....	835	
Ward 2.....	598	
Ward 3.....	508	
York township, including Elberon town.....	1,429	1,267
Elberon town.....	344	
Sac and Fox Indian reservation.....	385	
TAYLOR COUNTY.	18,784	16,384
Bedford township, including Bedford city.....	2,255	1,895
Bedford city.....	1,977	1,643
Ward 1.....	596	
Ward 2.....	769	
Ward 3.....	612	
Benton township.....	453	463
Clayton township.....	645	632
Dallas township, including New Market town.....	1,724	1,291
New Market town.....	600	320
Gay township.....	605	1,022
Grant township, including Clearfield town.....	1,304	1,169
Clearfield town.....	698	452
Grove township.....	776	791
Holt township.....	784	811
Jackson township.....	562	542
Jefferson township, including Athelstan and Blockton towns.....	1,642	735
Athelstan town.....	255	
Blockton town.....	704	
Marshall township, including Conway town.....	1,169	1,200
Conway town.....	348	379
Mason township.....	807	806
Nodaway township.....	1,129	906
Platte township, including Lenox town.....	1,913	1,490
Lenox town.....	1,014	706
Polk township.....	825	790
Ross township.....	679	706
Washington township, including Gravity town.....	1,512	1,135
Gravity town.....	549	210
UNION COUNTY.....	19,928	16,900
Creston township, coextensive with Creston city.....	7,752	7,200
Creston city:		
Ward 1.....	1,892	
Ward 2.....	1,598	

POPULATION OF IOWA BY MINOR CIVIL DIVISIONS—CON.

MINOR CIVIL DIVISIONS.	1900.	1890.
UNION COUNTY—CONTINUED.		
Ward 3.....	1,410	
Ward 4.....	1,300	
Ward 5.....	1,552	
Dodge township.....	792	599
Douglas township, including Cromwell town.....	784	864
Cromwell town.....	208	
Grant township, including part of Shannon City town.....	1,062	768
Shannon City town (part of).....	324	
[For total see Jefferson township, Ringgold county.]		
Highland township.....	803	597
Jones township, including Thayer town.....	1,399	785
Thayer town.....	394	
Lincoln township.....	771	779
New Hope township, including Lorimor town.....	1,284	836
Lorimor town.....	587	
Platte township.....	895	800
Pleasant township.....	738	639
Sand Creek township.....	757	621
Spaulding township.....	757	671
Union township, including Afton town.....	2,134	1,741
Afton town.....	1,178	1,045
VAN BUREN COUNTY.....	17,354	16,253
Bonaparte township, including Bonaparte town.....	1,380	1,233
Bonaparte town.....	898	762
Cedar township.....	938	875
Chequest township.....	797	815
Des Moines township.....	895	883
Farmington township, including Farmington town.....	1,981	1,841
Farmington town.....	1,332	1,002
Harrisburg township.....	837	920
Henry township.....	503	494
Jackson township, including Cantril and Milton towns.....	2,142	1,923
Cantril town.....	356	356
Milton town.....	849	643
Lick Creek township.....	1,063	961
Union township, including Birmingham town.....	1,498	1,317
Birmingham town.....	622	545
Van Buren township, including Keosauqua town.....	2,241	2,041
Keosauqua town.....	1,117	831
Vernon township.....	861	854
Village township.....	1,525	1,404
Washington township, including Bentonsport town.....	693	692
Bentonsport town.....	254	263
WAPELLO COUNTY.....	35,426	30,426
Adams township.....	1,155	1,183
Agency township, including Agency town.....	1,085	972
Agency town.....	408	442
Cass township, including Chillicothe town.....	503	551
Chillicothe town.....	216	214
Center township, including Ottumwa city.....	20,350	15,954
Ottumwa city.....	18,197	14,001
Ward 1.....	3,255	
Ward 2.....	3,248	
Ward 3.....	2,153	
Ward 4.....	2,410	

POPULATION OF IOWA BY MINOR CIVIL DIVISIONS—CON.

MINOR CIVIL DIVISIONS.	1900.	1890.
WAPELLO COUNTY—CONTINUED		
Ward 5.....	2,189	
Ward 6.....	2,643	
Ward 7.....	2,299	
Columbia township, including part of Eddyville town.....	1,768	1,557
Eddyville town (part of) [For total see Harrison township, Mahaska county.]	1,056	
Competine township.....	836	760
Dahlongega township.....	466	454
Greene township.....	822	828
Highland township.....	1,015	920
Keokuk township.....	840	640
Pleasant township.....	989	929
Polk township.....	916	865
Richland township, including Kirkville town.....	1,709	1,910
Kirkville town.....	402	714
Washington township, including Eldon town.....	2,972	2,903
Eldon town.....	1,850	1,725
WARREN COUNTY.....	20,376	18,269
Allen township, including Carlisle town.....	1,050	898
Carlisle town.....	553	
Belmont township, including part of Milo town.....	1,468	1,288
Milo town (part of).....	534	285
Total for Milo town, in Belmont and Otter townships.....	585	318
Greenfield township.....	1,084	1,081
Jackson township.....	887	898
Jefferson township.....	1,017	1,036
Liberty township.....	1,005	993
Lincoln township, including Ackworth town.....	1,955	1,809
Ackworth town.....	134	
Linn township, including Norwalk town.....	1,256	1,031
Norwalk town.....	287	
Otter township, including part of Milo town.....	848	856
Milo town (part of).....	51	33
Palmyra township.....	802	895
Richland township.....	1,042	1,101
Squaw township.....	906	769
Union township.....	783	792
Virginia township.....	1,010	887
Washington township, coextensive with Indianola city.....	3,261	2,254
Indianola city:		
Ward 1.....	692	
Ward 2.....	973	
Ward 3.....	727	
Ward 4.....	869	
Whitebreast township, including Lacona town.....	1,401	1,147
Lacona town.....	496	301
White Oak township.....	601	534
WASHINGTON COUNTY.....	20,718	18,468
Brighton township.....	706	543
Brighton City township, coextensive with Brighton city....	807	861
Cedar township.....	687	684
Clay township.....	630	581
Crawford township, including Crawfordsville town.....	1,118	1,088
Crawfordsville town.....	268	
Dutch Creek township.....	817	880

POPULATION OF IOWA BY MINOR CIVIL DIVISIONS—CON.

MINOR CIVIL DIVISIONS.	1900.	1890.
WASHINGTON COUNTY—CONTINUED.		
English River township, including Kalona town	1,783	1,505
Kalona town	530	211
Franklin township, including Westchester town	819	757
Westchester town	209
Highland township	702	676
Iowa township, including Riverside town	1,603	1,495
Riverside town	698	608
Jackson township	748	760
Lime Creek township, including Wellman town	2,013	1,615
Wellman town	654
Marion township	1,039	985
Oregon township, including Ainsworth town	1,231	1,130
Ainsworth town	404
Seventy-six township	685	730
Washington township	1,066	943
Washington City township, coextensive with Washington city	4,255	3,235
Washington city:		
Ward 1	727	
Ward 2	1,203	
Ward 3	1,210	
Ward 4	1,115	
WAYNE COUNTY	17,491	15,670
Benton township	726	693
Clay township	696	691
Clinton township	503	474
Corydon township, including Corydon town	2,113	1,524
Corydon town	1,477	962
Grand River township, including Lineville town and part of Clio town	1,405	1,226
Clio town (part of)	180
Total for Clio town, in Grand River and Jefferson twps. Lineville town	218
Lineville town	690	606
Howard township	577	589
Jackson township	980	973
Jefferson township, including part of Clio town	823	834
Clio town (part of)	29
Monroe township	572	585
Richman township, including Humeston town	1,573	1,271
Humeston town	945	642
South Fork township	904	843
Union township	720	826
Walnut township, including Seymour town	2,430	1,812
Seymour town	1,703	1,058
Warren township, including Allerton town	1,637	1,614
Allerton town	950	807
Washington township	894	780
Wright township	938	935
WEBSTER COUNTY	31,757	21,582
Badger township, including Badger town	911	849
Badger town	240
Burnside township	659	581
Clay township	739	619

POPULATION OF IOWA BY MINOR CIVIL DIVISIONS—CON.

MINOR CIVIL DIVISIONS.	1900.	1890.
WEBSTER COUNTY—CONTINUED.		
Colfax township, including part of Duncombe town.....	670	541
Duncombe town (part of).....	27
Total for Duncombe twm, in Colfax and Washington twps.....	350
Cooper township.....	803	579
Dayton township, including Dayton town.....	1,814	1,694
Dayton town.....	753	669
Deer Creek township.....	603	588
Douglas township.....	663	650
Elkhorn township.....	793	652
Fulton township.....	789	580
Gowrie township, including Gowrie town.....	1,261	1,076
Gowrie town.....	681	526
Hardin township.....	306	370
Jackson township, including Clare town.....	992	636
Clare town.....	374
Johnson township, including Barnum town.....	708	640
Barnum town.....	175
Lost Grove township, including Harcourt town.....	876	763
Harcourt town.....	192
Newark township, including Vincent town.....	829	682
Vincent town.....	163
Otho township.....	946	904
Pleasant Valley township.....	870	529
Roland township, including Callender town.....	1,151	748
Callender town.....	399
Sumner township, including part of Lehigh town.....	828	751
Lehigh town (part of).....	555	514
Total for Lehigh town, in Sumner and Webster twps.....	806	870
Wahkonsa township, coextensive with Fort Dodge city.....	12,162	4,871
Fort Dodge city:		
Ward 1.....	3,341
Ward 2.....	3,055
Ward 3.....	2,179
Ward 4.....	3,587
Washington township, including part of Duncombe town.....	1,302	960
Duncombe town (part of).....	323
Webster township, including part of Lehigh town.....	722	905
Lehigh town (part of).....	251	356
Yell township.....	360	405
WINNEBAGO COUNTY.....	12,725	7,325
Buffalo township, including Buffalo Center town.....	1,353	152
Buffalo Center town.....	875
Center township, including Lake Mills town.....	2,299	1,493
Lake Mills town.....	1,293	604
Eden township.....	551	246
Forest township, including Forest City and Leland towns..	2,586	1,690
Forest City town.....	1,758	895
Leland town.....	215
Grant township.....	614	218
King township, including Thompson town.....	935	219
Thompson town.....	450
Lincoln township.....	628	283
Linden township.....	624	408
Logan township.....	569	424
Mt. Valley township.....	1,049	944
Newton township.....	701	508
Norway township.....	810	740

POPULATION OF IOWA BY MINOR CIVIL DIVISIONS.—CON.

MINOR CIVIL DIVISIONS.	1900.	1890.
WINNESHIEK COUNTY	23,731	22,528
Bloomfield township.....	1,038	1,005
Bluffton township.....	686	728
Burr Oak township.....	825	731
Calmar township, including Calmar and Spillville towns....	2,207	2,074
Calmar town.....	1,003	813
Spillville town.....	356
Canoe township.....	961	861
Decorah t'w'p, including Decorah city and West Decorah town	4,708	4,119
Decorah city.....	3,246	2,801
Ward 1.....	849
Ward 2.....	521
Ward 3.....	644
Ward 4.....	1,232
West Decorah town.....	531	447
Frankville township.....	901	913
Fremont township.....	671	641
Glenwood township.....	1,023	1,035
Hesper township.....	882	819
Highland township.....	829	808
Jackson township, including Jackson Junction town.....	737	764
Jackson Junction town.....	171
Lincoln township, including Ridgeway town.....	1,053	965
Ridgeway town.....	371
Madison township.....	802	675
Military township, including Ossian town.....	1,656	1,611
Ossian town.....	670	609
Orleans township.....	594	558
Pleasant township.....	961	863
Springfield township.....	1,057	1,087
Summer township.....	790	806
Washington township, including Fort Atkinson town.....	1,350	1,435
Fort Atkinson town.....	254	480
WOODBURY COUNTY	54,610	*55,632
Arlington township, including Merville village.....	1,109	833
Merville village.....	507	295
Banner township.....	644	459
Concord township.....	615	478
Floyd township.....	650	475
Grange township.....	493	343
Grant township.....	784	684
Kedron township, including Anthon town and part of Correctionville town.....	1,215	927
Anthon town.....	437
Correctionville town (part of).....	141	166
Total for Correctionville town, in Kedron, Rock, and Union townships.....	935	869
Lakeport township.....	680	749
Liberty township, including Salix town.....	1,414	1,168
Salix town.....	387
Liston township, including Danbury town.....	1,394	1,099
Danbury town.....	480	423
Little Sioux township, including Smithland town.....	1,206	968
Smithland town.....	435	369
Miller township.....	661	476
Morgan township.....	693	661

*Includes population (413) of that part of Sioux City twp. not included in Sioux City.

POPULATION OF IOWA BY MINOR CIVIL DIVISIONS—CON.

MINOR CIVIL DIVISIONS.	1900.	1890.
WOODBURY COUNTY—CONTINUED.		
Moville township.....	572	495
Oto township, including Oto town.....	1,099	904
Oto town.....	396	247
Rock township, including Cushing town and part of Correctionville town.....	1,296	1,010
Correctionville town (part of).....	349	322
Cushing town.....	237
Rutland township, including Pierson town.....	1,048	850
Pierson town.....	358
Sioux City,* comprising Sioux City township and part of Woodbury township.....	33,111	37,806
Ward 1.....	4,639
Ward 2.....	3,134
Ward 3.....	8,075
Ward 4.....	4,419
Ward 5.....	4,883
Ward 6.....	4,416
Ward 7.....	2,407
Ward 8.....	1,138
Sloan township, including Sloan town.....	1,232	840
Sloan town.....	643	449
Union township, including part of Correctionville town.....	1,064	1,086
Correctionville town (part of).....	445	381
West Fork township.....	825	622
Willow township, including Hornick town.....	984	717
Hornick town.....	284
Wolf Creek township.....	661	642
Woodbury township, † exclusive of part of Sioux City.....	1,160	887
WORTH COUNTY.....	10,887	9,247
Barton township.....	699	598
Bristol township.....	876	792
Brookfield township.....	757	703
Danville township.....	731	678
Deer Creek township.....	660	417
Fertile township.....	982	901
Hartland township.....	659	606
Kensett township, including Kensett town.....	1,009	689
Kensett town.....	459
Lincoln township, including Manly town.....	1,082	862
Manly town.....	359
Northwood township, including Northwood town.....	1,747	1,385
Northwood town.....	1,271	859
Silver Lake township.....	662	638
Union township, including Grafton town.....	1,023	978
Grafton town.....	156

* Sioux City, formerly in Sioux City township, made independent since 1890.
Sioux City township and part of Woodbury township annexed since 1890.

† Part annexed to Sioux City since 1890.

POPULATION OF IOWA BY MINOR CIVIL DIVISIONS—CON.

MINOR CIVIL DIVISION.	1900.	1890.
WRIGHT COUNTY	18,227	12,057
Belmond township, including part of Belmond city.....	785	625
Belmond city (part of).....	158	81
Total for Belmond city, in Belmond and Pleasant townships.....	1,234	803
Blaine township, including part of Dows town.....	1,413	865
Dows town (part of).....	626
[For total see Morgan township, Franklin county.]		
Boone township.....	554	348
Clarion township, * coextensive with Clarion city.....	1,475	1,071
Clarion city.....	1,475	744
Dayton township.....	653	520
Eagle Grove township, including Eagle Grove city and part of Goldfield city.....	4,129	2,355
Eagle Grove city.....	3,557	1,881
Ward 1.....	650	
Ward 2.....	812	
Ward 3.....	913	
Ward 4.....	1,182	
Goldfield city (part of).....	8
Total for Goldfield city, † in Eagle Grove and Liberty townships.....	628	343
Grant township*.....	474
Iowa township.....	787	53
Lake township.....	646	376
Liberty township, including part of Goldfield city.....	1,335	828
Goldfield city (part of).....	620
Lincoln township.....	679	520
Norway township.....	756	452
Pleasant township including part of Belmond city.....	1,807	1,240
Belmond city (part of).....	1,076	722
Troy township.....	687	603
Vernon township.....	612	541
Wall Lake township.....	512	418
Woolstock township, including Woolstock city.....	923	758
Woolstock city.....	274

*Grant township organized from part of Clarion township since 1890.

†Given in 1890 as in Liberty township only.

Mississippi	8,850	40,352	75,448	136,621	375,651	606,526	791,305	827,922	1,131,597	1,289,600	1,551,270
Missouri	20,845	66,557	140,455	383,702	682,044	1,182,012	1,721,205	2,168,380	2,679,164	3,106,669
Montana	20,595	39,159	132,159	213,329
Nebraska	122,993	452,462	1,058,910	1,668,539
Nevada	28,841	6,857	62,266	45,761	42,335
New Hampshire	141,885	214,460	244,022	269,328	284,574	317,976	326,073	318,300	346,991	376,530	411,588
New Jersey	184,139	215,562	277,420	320,823	373,366	469,555	672,035	906,096	1,131,116	1,444,033	1,883,669
New Mexico	61,547	93,516	119,505	153,593	195,310
New York	340,126	959,049	1,372,111	1,918,608	2,428,921	3,097,394	3,886,735	4,392,759	5,082,871	5,997,853	7,268,012
North Carolina	393,751	555,500	638,869	737,987	753,419	869,039	992,622	1,071,361	1,399,750	1,617,947	1,893,810
North Dakota	4,837	2,405	36,999	182,719	319,146
Ohio	45,365	230,760	581,295	937,903	1,519,467	1,980,329	2,339,511	2,665,266	3,198,062	3,672,310	4,157,545
Oklahoma	61,834	396,245
Oregon	13,204	52,465	90,923	174,766	313,767	413,536
Pennsylvania	434,373	810,091	1,047,507	1,348,233	1,724,033	2,311,786	2,906,215	3,521,951	4,282,891	5,258,014	6,392,115
Rhode Island	68,825	76,931	83,015	97,194	108,830	147,545	174,620	217,353	276,531	345,506	428,556
South Carolina	249,073	415,115	502,741	581,185	594,398	668,507	703,708	705,666	995,577	1,151,149	1,340,316
South Dakota	11,776	98,268	328,868	491,570
Tennessee	35,691	261,727	422,771	681,904	829,210	1,002,717	1,109,801	1,258,520	1,542,359	1,767,518	2,022,016
Texas	2,022,016
Utah	2,022,016
Vermont	85,425	217,895	235,966	286,652	291,918	314,120	315,098	330,551	332,286	332,422	343,641
Virginia	747,610	880,200	1,065,116	1,211,405	1,239,797	1,421,661	1,596,318	1,225,163	1,512,505	1,655,986	1,854,184
Washington	1,854,184
West Virginia	1,854,184
Wisconsin	1,854,184
Wyoming	1,854,184
Total	13,929,214	5,308,483	7,239,881	9,633,822	12,866,020	17,069,453	23,191,876	31,443,321	38,558,371	50,155,783	62,622,250

* Dakota territory.
 † Including 5,338 persons on public ships in the service of the United States, not credited to any state or territory.
 ‡ Including 6,100 persons on public ships in the service of the United States, not credited to any state or territory.
 § Not including population of Alaska and Indian Territory.
 ¶ Including 89,670 persons in the service of the United States stationed abroad.

TABLE No. 2.

POPULATION OF CITIES HAVING 25,000 INHABITANTS OR MORE IN 1900, ARRANGED ACCORDING TO POPULATION.

[The first column under each census year shows the order of the cities named when arranged according to population.]

CITIES.	POPULATION.		
	1900	1890	1880
New York, N. Y.	1 3,437,202	1 2,492,591	1 1,901,345
Chicago, Ill.	2 1,698,575	2 1,099,850	3 503,185
Philadelphia, Pa.	3 1,293,697	3 1,040,964	2 847,170
St. Louis, Mo.	4 575,238	4 451,770	5 350,518
Boston, Mass.	5 563,892	5 448,477	4 362,839
Baltimore, Md.	6 508,957	6 434,439	6 332,313
Cleveland, Ohio.	7 381,768	9 261,353	11 160,146
Buffalo, N. Y.	8 352,387	10 255,664	13 155,134
San Francisco, Cal.	9 342,782	7 298,697	8 233,959
Cincinnati, Ohio.	10 325,902	8 296,908	7 255,139
Pittsburg, Pa.	11 321,616	12 238,617	12 156,389
New Orleans, La.	12 287,104	11 242,039	9 216,090
Detroit, Mich.	13 285,704	14 205,876	17 116,340
Milwaukee, Wis.	14 285,315	15 204,468	18 115,587
Washington, D. C.	15 278,718	13 230,392	10 177,624
Newark, N. J.	16 246,070	16 181,830	14 136,508
Jersey City, N. J.	17 206,433	18 163,003	16 120,722
Louisville, Ky.	18 204,731	19 161,129	15 123,758
Minneapolis, Minn.	19 202,718	17 164,738	37 46,887
Providence, R. I.	20 175,597	24 132,146	19 104,857
Indianapolis, Ind.	21 169,164	26 105,436	23 75,056
Kansas City, Mo.	22 163,752	23 132,716	29 55,785
St. Paul, Minn.	23 163,065	22 133,156	44 41,473
Rochester, N. Y.	24 162,608	21 133,806	21 89,366
Denver, Colo.	25 133,859	25 106,713	49 35,629
Toledo, Ohio.	26 131,822	32 81,434	34 50,137
Allegheny, Pa.	27 129,896	27 105,287	22 78,682
Columbus, Ohio.	28 125,560	29 88,150	32 51,647
Worcester, Mass.	29 118,421	31 84,655	27 58,291
Syracuse, N. Y.	30 108,374	30 88,143	31 51,792
New Haven, Conn.	31 108,027	34 81,298	25 62,882
Patterson, N. J.	32 105,171	35 78,347	33 51,031
Fall River, Mass.	33 104,863	39 74,398	36 48,961
St. Joseph, Mo.	34 102,979	54 52,324	56 32,431
Omaha, Neb.	35 102,555	20 140,452	62 30,518

TABLE No. 2 — CONTINUED.

CITIES.	POPULATION.					
		1900.		1890.		1880.
Los Angeles, Cal.....	36	102,479	56	50,395	135	11,183
Memphis, Tenn.....	37	102,320	42	64,495	53	33,592
Scranton, Pa.....	38	102,026	38	75,215	38	45,850
Lowell, Mass.....	39	94,969	36	77,696	26	59,475
Albany, N. Y.....	40	94,151	28	94,923	20	90,758
Cambridge, Mass.....	41	91,886	40	70,028	30	52,669
Portland, Oreg.....	42	90,426	60	46,385	106	17,577
Atlanta, Ga.....	43	89,872	41	65,533	48	37,409
Grand Rapids, Mich.....	44	87,565	46	60,278	57	32,016
Dayton, Ohio.....	45	85,333	44	61,220	46	38,678
Richmond, Va.....	46	85,050	33	81,388	24	63,600
Nashville, Tenn.....	47	80,865	37	76,168	39	43,350
Seattle, Wash.....	48	80,671	69	42,837	150	3,533
Hartford, Conn.....	49	79,850	53	53,230	42	42,015
Reading, Pa.....	50	78,961	47	58,661	40	43,278
Wilmington, Del.....	51	76,508	43	61,431	41	42,478
Camden, N. J.....	52	75,935	48	58,313	43	41,659
Trenton, N. J.....	53	73,307	49	57,458	63	29,910
Bridgeport, Conn.....	54	70,996	58	48,866	70	27,643
Lynn, Mass.....	55	68,513	50	55,727	47	38,274
Oakland, Cal.....	56	66,960	59	48,682	50	34,555
Lawrence, Mass.....	57	62,559	63	44,654	45	39,151
New Bedford, Mass.....	58	62,442	71	40,733	74	26,845
Des Moines, Iowa.....	59	62,139	57	50,693	79	22,408
Springfield, Mass.....	60	62,059	64	44,179	54	33,340
Somerville, Mass.....	61	61,643	73	40,152	77	24,933
Troy, N. Y.....	62	60,651	45	60,956	28	56,747
Hoboken, N. J.....	63	59,364	67	43,648	58	30,999
Evansville, Ind.....	64	59,007	55	50,756	65	29,280
Manchester, N. H.....	65	56,987	65	44,126	55	32,630
Utica, N. Y.....	66	56,383	66	44,007	51	33,914
Peoria, Ill.....	67	56,100	70	41,024	66	29,259
Charleston S. C.....	68	55,807	52	54,955	35	49,984
Savannah, Ga.....	69	54,244	68	43,189	61	30,709
Salt Lake City, Utah.....	70	53,531	62	44,843	90	20,768
San Antonio, Tex.....	71	53,321	80	37,673	93	20,550
Duluth, Minn.....	72	52,969	91	33,115	156	858
Erie, Pa.....	73	52,733	72	40,634	69	27,737
Elizabeth, N. J.....	74	52,130	78	37,764	68	28,229
Wilkesbarre, Pa.....	75	51,721	79	37,718	78	23,339
Kansas City, Kans.....	76	51,418	75	38,316	153	3,200
Harrisburg, Pa.....	77	50,167	74	39,385	59	30,762
Portland, Me.....	78	50,145	82	36,425	52	33,810
Yonkers, N. Y.....	79	47,931	92	32,033	101	18,892
Norfolk, Va.....	80	46,624	87	34,871	82	21,666
Waterbury, Conn.....	81	45,859	105	28,646	105	17,806
Holyoke, Mass.....	82	45,712	84	35,637	84	21,915
Fort Wayne, Ind.....	83	45,115	85	35,393	73	26,880
Youngstown, Ohio.....	84	44,885	90	33,220	118	15,435
Houston, Tex.....	85	44,633	110	27,557	111	16,513

TABLE No. 2—CONTINUED.

CITIES.	POPULATION.					
	1900.	1890.	1880.	1900.	1890.	1880.
Covington, Ky.....	86	42,938	81	37,371	64	29,720
Akron, Ohio.....	87	42,728	109	27,601	112	16,512
Dallas, Tex.....	88	42,638	76	38,067	137	10,358
Saginaw, Mich.....	89	42,345	61	46,322	136	10,525
Lancaster, Pa.....	90	41,459	93	32,011	76	25,769
Lincoln, Neb.....	91	40,169	51	55,154	127	13,003
Brockton, Mass.....	92	40,063	112	27,294	123	13,608
Binghamton, N. Y.....	93	39,647	86	35,005	107	17,317
Agusta, Ga.....	94	39,441	89	33,300	85	21,891
Pawtucket, R. I.....	95	39,231	108	27,633	99	19,030
Altoona, Pa.....	96	38,973	100	30,337	97	19,710
Wheeling, W. Va.....	97	38,878	88	34,522	60	30,737
Mobile, Ala.....	98	38,469	96	31,076	67	29,132
Birmingham, Ala.....	99	38,415	117	26,178	154	3,086
Little Rock, Ark.....	100	38,307	118	25,874	125	13,138
Springfield, Ohio.....	101	38,253	94	31,895	91	20,730
Galveston, Tex.....	102	37,789	104	29,084	81	22,248
Tacoma, Wash.....	103	37,714	83	36,006	155	1,098
Haverhill, Mass.....	104	37,175	111	27,412	102	18,472
Spokane, Wash.....	105	36,848	146	19,922	157	350
Terre Haute, Ind.....	106	36,673	102	30,217	75	26,042
Dubuque, Iowa.....	107	36,297	101	30,311	80	22,254
Quincy, Ill.....	108	36,252	95	31,494	72	27,268
South Bend, Ind.....	109	35,999	136	21,819	124	13,280
Salem, Mass.....	110	35,956	99	30,801	71	27,563
Johnstown, Pa.....	111	35,936	137	21,805	143	8,380
Elmira, N. Y.....	112	35,672	98	30,893	94	20,541
Allentown, Pa.....	113	35,416	121	25,228	103	18,063
Davenport, Iowa.....	114	35,254	114	26,872	86	21,831
McKeesport, Pa.....	115	34,227	144	20,741	144	8,212
Springfield, Ill.....	116	34,159	123	24,963	96	19,743
Chelsea, Mass.....	117	34,072	106	27,909	87	21,782
Chester, Pa.....	118	33,988	145	20,226	119	14,997
York, Pa.....	119	33,708	143	20,793	121	13,940
Malden, Mass.....	120	33,664	131	23,031	131	12,017
Topeka, Kans.....	121	33,608	97	31,007	117	15,452
Newton, Mass.....	122	33,587	127	24,379	108	16,995
Sjoux City, Iowa.....	123	33,111	77	37,806	146	7,366
Bayonne, N. J.....	124	32,722	148	19,033	140	9,372
Knoxville, Tenn.....	125	32,637	133	22,535	139	9,693
Chattanooga, Tenn.....	126	32,490	103	29,100	128	12,892
Schenectady, N. Y.....	127	31,682	147	19,902	122	13,655
Fitchburg, Mass.....	128	31,531	134	22,037	129	12,429
Superior, Wis.....	129	31,091	156	11,983
Rockford, Ill.....	130	31,051	128	23,584	126	13,129
Taunton, Mass.....	131	31,036	120	25,448	89	21,213
Canton, Ohio.....	132	30,667	116	26,189	130	12,258
Butte, Mont.....	133	30,470	158	10,723	151	3,363
Montgomery, Ala.....	134	30,346	135	21,883	109	16,713
Auburn, N. Y.....	135	30,345	119	25,858	83	21,924

TABLE No. 2—CONTINUED.

East St. Louis, Ill.....	136	29,655	152	15,169	141	9,185
Joliet Ill.....	137	29,353	129	23,264	134	11,657
Sacramento Cal.....	138	29,282	115	26,386	88	21,420
Racine, Wis.....	139	29,102	140	21,014	115	16,031
La Crosse, Wis.....	140	28,895	122	25,090	120	14,505
Williamsport, Pa.....	141	28,757	113	27,132	100	18,934
Jacksonville, Fla.....	142	28,429	50	17,201	145	7,650
Newcastle, Pa.....	143	28,339	157	11,600	142	8,418
Newport Ky.....	144	28,301	124	24,918	95	20,433
Oshkosh, Wis.....	145	28,284	132	22,836	116	15,748
Woonsocket, R. I.....	146	28,204	141	20,830	114	16,050
Pueblo, Colo.....	147	28,157	126	24,558	152	3,217
Atlantic City, N. J.....	148	27,838	154	13,055	149	5,477
Passaic, N. J.....	149	27,777	155	13,028	148	6,532
Bay City, Mich.....	150	27,628	107	27,839	92	20,693
Fort Worth, Tex.....	151	26,688	130	23,076	147	6,663
Lexington, Ky.....	152	26,369	138	21,567	110	16,656
Gloucester, Mass.....	153	26,121	125	24,651	98	19,329
South Omaha, Neb.....	154	26,001	159	8,062
New Britain, Conn.....	155	25,698	151	16,519	133	11,800
Council Bluffs, Iowa.....	156	25,802	139	21,474	104	18,063
Cedar Rapids, Iowa.....	157	25,656	149	18,020	138	10,104
Easton, Pa.....	158	25,238	153	14,481	132	11,924
Jackson, Mich.....	159	25,180	142	20,798	113	16,105

*Decrease

ISLAND OF CUBA.

TABLE No. 1.

Population and number of males of Cuba at successive censuses.

DATE OF CENSUS.	TOTAL.		WHITE		COLORED	
	Population	Males.	Population	Males.	Population	Males.
1775.....	171,620	96,440	55,476	75,180
1792.....	272,300	155,234	153,559	82,299	118,741	72,935
1817.....	572,363	257,380	314,983
1827.....	704,486	403,905	311,051	168,653	393,435	235,252
1841.....	1,007,624	584,097	418,291	227,144	589,333	356,953
1861.....	1,396,530	800,635	793,484	468,107	603,046	332,528
1877.....	1,509,291	845,595	1,023,394	598,395	485,897	247,200
1887.....	1,609,075	866,407	1,102,889	607,187	528,798	275,413
1899.....	1,572,797	815,205	1,067,354	577,807	505,443	237,398

TABLE No. 2.

General nativity and race of the inhabitants of the several provinces of Cuba.

PROVINCES.	All classes.	Native white.	Foreign white.	Negro.	Mixed.	Chinese.
Habana (outside) }	188,823	128,087	16,070	26,099	17,475	1,092
City of Habana.. }	235,981	115,532	52,901	28,750	36,004	2,794
Matanzas.....	202,444	102,682	15,235	47,793	32,528	4,206
Pinar del Rio.....	173,064	114,907	10,718	28,811	18,025	603
Puerto Principe.....	88,234	66,349	4,038	6,975	10,400	472
Santa Clara.....	356,536	214,945	29,823	48,524	58,050	5,194
Santiago.....	327,715	167,797	13,313	47,786	98,323	496
Cuba.....	1,572,797	910,299	142,098	234,738	270,805	14,857

TABLE No. 3.

Absolute and relative number of persons employed in gainful occupations in the several provinces.

PROVINCE.	POPULATION.	IN GAINFUL OCCU- PATIONS.	
		NUMBER.	PER CENT.
Santiago.....	327,715	108,777	33.2
Puerto Principe.....	88,234	31,822	36.1
Pinar del Rio.....	173,064	67,862	39.2
Habana (excluding city).....	188,823	75,961	40.2
Santa Clara.....	356,536	144,612	40.6
Matanzas.....	202,444	85,296	42.1
Habana (city).....	235,981	108,000	45.8

TABLE No. 4.

Citizenship, literacy, and education of Cuba.

	All classes.	Whites born in Cuba.	Whites born in Spain.	Whites born in other countries	Colored.
TOTAL OF VOTING AGE.....	417,993	187,813	96,088	6,794	127,298
CUBAN CITIZENS.....	290,905	184,471	142	78	106,215
Can neither read nor write....	172,627	94,301	31	13	78,279
Can read but cannot write.....	4,132	2,089	1	2,043
Can read and write.....	105,285	79,452	99	39	25,695
With superior education.....	8,861	8,629	9	25	198
SPANISH CITIZENS.....	9,500	144	9,341	6	9
Can neither read nor write....	1,149	18	1,126	1	4
Can read but cannot write.....	108	2	106
Can read and write.....	7,929	105	7,816	3	5
With superior education.....	314	19	293	2
CITIZENS IN SUSPENSE.....	76,669	1,206	75,249	37	87
Can neither read nor write....	16,945	312	16,590	7	36
Can read but cannot write.....	858	18	837	1	2
Can read and write.....	56,704	861	55,771	24	48
With superior education.....	2,162	105	2,051	5	1
FOREIGN AND UNKNOWN CITIZENS	40,919	1,002	11,356	6,673	20,988
Can neither read nor write....	26,641	191	7,434	872	18,144
Can read but cannot write.....	293	8	153	34	98
Can read and write.....	11,914	1,152	3,682	4,377	2,703
With superior education.....	2,071	551	87	1,390	43

TABLE No. 5.

Population of the principal cities of Cuba.

CITY.	PROVINCE.	POPULATION
Cardenas.....	Matanzas.....	21,940
Cienfuegos.....	Santa Clara.....	30,038
Guanabacoa.....	Habana.....	13,965
Habana.....	Habana.....	235,981
Manzanillo.....	Santiago.....	14,464
Matanzas.....	Matanzas.....	36,374
Pinar del Rio.....	Pinar del Rio.....	8,880
Puerto Principe.....	Puerto Principe.....	25,102
Regla.....	Habana.....	11,363
Sagna la Grande.....	Santa Clara.....	12,728
Sancti Spiritus.....	Santa Clara.....	12,666
Santa Clara.....	Santa Clara.....	13,763
Santiago.....	Santiago.....	43,090
Trinidad.....	Santa Clara.....	11,120

HAWAIIAN ISLANDS.

TABLE No. 1.

Population of Hawaii in detail by islands: 1866 to 1900.

ISLANDS.	1900	1896	1890	1884	1878	1872	1866
HAWAII.....	154,001	109,020	89,990	80,578	57,985	56,897	62,959
Hawaii island.....	46,843	33,285	26,754	24,991	17,034	16,001	19,808
Kauai island.....	20,562	15,228	11,859	8,935	{ 5,634	4,961	6,299
Niihau island.....	172	164	177	15,970	12,109	233	325
Molokai island.....	25,416	17,720	17,357	15,970	{ 2,581	12,334	14,035
Lanai island.....	2,504	{ 2,307	2,826	2,614	{ 214	2,340	2,299
Oahu island.....	58,504	{ 105	31,104	28,068	{ 20,216	20,671	19,799

TABLE NO. 2.

Population of Hawaii by districts: 1866 to 1900.

DISTRICTS.	1900	1896	1890	1884	1878	1872	1866
ISLAND OF HAWAII							
Hamakua district.....	6,919	5,680	5,002	3,908	1,865	1,516	2,050
Hilo district.....	19,785	12,878	9,935	7,988	4,231	4,220	4,655
Kau district.....	3,854	2,908	2,577	3,483	2,210	1,865	2,020
North Kohala district.....	4,366	4,125	4,303	4,481	3,299	2,086	2,345
North Kona district.....	3,819	3,061	1,753	1,773	1,907	2,218	3,268
Puna district.....	5,128	1,748	834	944	1,943	1,288	1,932
South Kohala district.....	5,600	558	538	589	718	1,892	1,089
South Kona district.....	2,372	2,327	1,812	1,825	1,701	1,916	2,449
ISLANDS OF KAUAI AND NIIHAU							
Hanalei district.....	20,734	15,392	11,859	8,935	5,811	5,194	6,624
Koolau district.....	2,630	2,775	2,472	1,807	1,597	1,558	2,186
Kawaihau district.....	3,220	2,762	2,101	1,882	1,008	833	1,084
Koloa district.....	4,504	1,835	1,755	1,500	1,008	833	1,084
Lihue district.....	4,434	3,425	2,792	1,984	1,832	1,391	1,478
Puna district.....	5,714	4,431	2,739	1,762	{ 1,197	{ 1,269	{ 1,551
Waimea district.....	172	164			{ 177	{ 233	{ 325
Island of Niihau.....							
ISLAND OF MAUI							
Hana district.....	25,416	17,726	17,357	15,970	12,109	12,334	14,035
Lahaina district.....	5,276	3,722	3,270	2,814	2,067	2,760	3,501
Makawao district.....	4,951	2,398	2,113	2,269	2,418	3,002	3,581
Spreckelsville district.....	7,236	5,464	5,266	5,573	3,408	2,512	2,653
Waikuku district.....	995						
Waikuku district.....	6,988	6,072	6,708	5,814	4,186	4,060	4,300

ISLANDS OF MOLOKAI AND LANAI.....	2,504	2,412	2,826	2,614	2,795	2,697	2,693
Molokai island }	2,504	{ 2,307 }	2,826	2,614	{ 2,581 }	2,349	2,299
Lanai island..... }		{ 105 }			{ 214 }	348	394
ISLAND OF OAHU.....	58,554	40,205	31,194	28,068	20,236	20,671	19,799
Ewa district.....	9,689	3,067	2,155	2,374	1,699	1,671	1,784
Waianae district.....	1,006	1,281	903				
Honolulu district, coextensive with Honolulu city	39,306	29,920	22,997	20,487	14,114	14,852	13,521
Koolauloa district.....	2,372	1,835	1,444	1,321	1,082	1,269	1,163
Koolaupoko district.....	2,844	2,753	2,499	2,621	2,402	2,028	2,195
Waialua district.....	3,285	1,349	1,286	1,205	939	851	1,136

TABLE NO. 3.

Population of Honolulu: 1866 to 1900.

CITY.	1900	1896	1890	1884	1878	1872	1866
HONOLULU.....	39,306	29,920	22,997	20,487	14,114	14,852	13,521

ISLAND OF PORTO RICO.

TABLE No. 1.

Population of Porto Rico and absolute and relative number of white and colored persons at successive censuses.

DATE OF RETURN.	TOTAL POPULATION.	WHITE.	COLORED.	PER CENT. OF	
				WHITE.	COLO'D
1802.....	163, 192	78, 281	84, 911	48.0	52.0
1812.....	183, 014	85, 662	97, 352	46.8	53.2
1820.....	230, 622	102, 432	128, 190	44.4	55.6
1827.....	302, 672	150, 311	152, 361	49.7	50.3
1830.....	323, 838	162, 311	161, 527	50.1	49.9
1836.....	357, 086	188, 869	168, 217	52.9	47.1
1860.....	583, 368	300, 533	282, 775	51.5	48.5
1877.....	731, 648	411, 712	319, 936	56.3	43.7
1887.....	798, 565	474, 933	323, 632	59.5	40.5
1897.....	890, 911	573, 187	317, 724	64.3	35.7
1899.....	953, 243	589, 426	363, 817	61.8	38.2

TABLE No. 2.

General nativity and race of the inhabitants of the several departments of Porto Rico.

DEPARTMENT.	All Classes.	Native White.	Foreign White.	Negro.	Mixed.	Chi-nese.
Aquadilla.....	99, 645	84, 563	735	2, 953	11, 394
Arecibo.....	162, 308	123, 601	1, 458	4, 305	32, 931	13
Bayamon.....	160, 046	74, 210	4, 018	23, 160	61, 628	30
Guayama.....	111, 986	56, 041	764	7, 620	47, 552	9
Humacao.....	88, 501	40, 246	559	8, 562	39, 134
Mayaguez.....	127, 566	80, 564	1, 480	5, 066	39, 547	9
Ponce.....	203, 191	118, 784	2, 403	9, 824	72, 166	14
Porto Rico.....	953, 243	578, 009	11, 417	59, 390	304, 352	75

TABLE No. 3.

Absolute and relative number of persons employed in gainful occupations in the several provinces.

DEPARTMENT.	POPULATION.	IN GAINFUL OCCU- PATIONS.	
		NUMBER.	PER CENT.
Arecibo	162,308	51,439	31.6
Guayama	111,986	36,154	32.2
Humacao	88,501	28,815	32.5
Aguadilla	99,645	32,644	32.7
Bayamon	160,046	52,822	33.0
Ponce	203,191	69,803	34.3
Mayaguez	127,566	44,688	35.0

TABLE No. 4.

Citizenship, literacy and education of Porto Rico.

	All classes.	Whites born in Porto Rico.	Whites born in Spain.	Whites born in other countries.	Colored.
TOTAL OF VOTING AGE.....	201,071	120,295	5,662	2,104	73,010
Can neither read nor write.....	146,134	84,898	644	158	60,434
Can read but cannot write.....	2,447	1,305	37	11	1,094
Can read and write.....	49,199	31,779	4,586	1,519	11,315
With superior education.....	3,291	2,313	395	416	167

TABLE No. 5.

Population of principal cities of Porto Rico.

CITY.	DEPARTMENT.	POPULATION
Aguadilla	Aguadilla	6,425
Cabo Rojo	Mayaguez	2,744
Caguas	Guayama	5,450
Coamo	Ponce	3,244
Guayama	Guayama	5,334
Humacao	Humacao	4,428
Mayaguez	Mayaguez	15,187
Ponce	Ponce	27,952
Sabana Grande.....	Mayaguez	2,531
San German.....	Mayaguez	3,954
San Juan.....	Bayamon	32,048
Utua.....	Arecibo.....	3,619
Vieques.....	Humacao.....	2,646
Yauco.....	Ponce	6,108

MISCELLANEOUS STATISTICS.

ARTICLES OF INCORPORATION FILED WITH THE SECRETARY OF STATE DURING YEAR 1900.

NAME.	PRINCIPAL PLACE OF BUSINESS.	Authorized capital stock.	When filed.	Duration years.
ADVERTISING.				
Des Moines Advertising Co.	Des Moines	\$ 10,000	Oct. 23	20
Interstate Railway Advertising Co.	Des Moines	10,000	Oct. 16	20
Standard Mile and Guide board Co.	Des Moines	25,000	Apr. 14	20
BANKS.				
Benton County State Bank	Blairstown	25,000	Apr. 19	20
Blakesburg Savings Bank	Blakesburg	10,000	May 14	50
Burton & Co. State Bank	Kellogg	80,000	Feb. 8	20
Citizens Savjogs Bank	Ayrshire	10,000	Aug. 20	50
Citizens Savings Bank	Centerville	25,000	Aug. 28	50
Citizens Savings Bank	Hanlontown	10,000	Jan. 24	50
Citizens Savings Bank	Lost Nation	10,000	May 22	50
Citizens Savings Bank	Quimby	15,000	Mch. 21	50
Citizens State Bank	Dysart	50,000	May 29	20
Citizens State Bank	Sumner	50,000	June 27	20
City Savings Bank	Baynard	15,000	Sept. 13	50
Commercial Savings Bank	Shenandoah	25,000	June 14	50
County Savings Bank	Algona	50,000	Nov. 23	50
Cromwell State Savings Bank	Cromwell	10,000	July 12	50
Danville State Savings Bank	Danville	12,000	Jan. 8	30
Farmers Savings Bank	Cartersville	15,000	June 5	20
Farmers Savings Bank	Leland	10,000	June 6	50
Farmers State Bank	Dolliver	25,000	Jan. 3	20
Ft. Dodge Savings Bank	Ft. Dodge	25,000	Jan. 4	50
Gowrie Savings Bank	Gowrie	25,000	June 21	50
Guttenberg State Bank	Guttenberg	25,000	Apr. 20	20
Hillsboro Savings Bank	Hillsboro	10,000	July 27	50
Hopkinton State Bank	Hopkinton	40,000	Feb. 6	20
Iowa State Bank	Mason City	50,000	May 5	20
Kinrose Savings Bank	Kinrose	10,000	Mch. 15	25
Le Claire Savings Bank	Le Claire	10,000	Dec. 27	50
Lowden Savings Bank	Lowden	25,000	Aug. 28	25
Lytton Savings Bank	Lytton	10,000	July 17	50
Marengo Savings Bank	Marengo	50,000	Mch. 16	20
Marshalltown State Bank	Marshalltown ..	100,000	June 26	20
Masonville Savings Bank	Masonville	10,000	Nov. 14	50
Moorehead State Bank	Moorehead	30,000	May 9	20
Mount Union State Bank	Mount Union	25,000	May 28	20
New Hartford State Bank	New Hartford	35,000	May 12	20
Olds' Savings Bank	Olds	12,000	Aug. 6	50

ARTICLES OF INCORPORATION FILED—CONTINUED.

NAME.	PRINCIPAL PLACE OF BUSINESS.	Authorized capital stock.	When filed.	Duration years.
Peoples Savings Bank	Cedar Rapids ..	\$ 50,000	April 13	50
Peoples Savings Bank	Grand Mound ..	15,000	Nov. 12	25
Peoples Savings Bank	Saint Benedict ..	10,000	Jan. 15	50
Peoples Savings Bank	Vinton ..	50,000	June 21	50
Ringgold County Savings Bank ..	Kellerton ..	10,000	Sept. 28	25
Rose Hill Savings Bank	Rose Hill ..	12,000	Sept. 13	50
Ryan State Bank	Ryan ..	25,000	May 24	20
Savings Bank of Afton	Afton ..	20,000	July 2	20
Security Savings Bank	Waterloo ..	50,000	May 8	50
Stanwood Savings Bank	Stanwood ..	20,000	Dec. 5	20
State Bank	Gladbrook ..	50,000	July 25	20
State Bank of Fremont	Fremont ..	25,000	Jan. 20	20
State Bank of Morning Sun	Morning Sun ..	25,000	Jan. 6	20
State Savings Bank	Grand River ..	10,000	April 27	10
State Savings Bank	Kuierim ..	10,000	April 3	20
Stockport Savings Bank	Stockport ..	10,000	Oct. 26	50
Stout State Bank	Stout ..	27,500	June 25	20
Sunbury Savings Bank	Sunbury ..	15,000	Oct. 18	20
Union County Savings Bank	Kent ..	20,000	April 25	50
Vinton Savings Bank	Vinton ..	20,000	May 28	50
Wapello County Savings Bank	Ottumwa ..	50,000	Jan. 30	50
Waukee Savings Bank	Waukee ..	10,000	April 20	50
West Chester Savings Bank	West Chester ..	12,000	May 14	50
Wiota Savings Bank	Wiota ..	10,000	Feb. 28	50
Yorktown Savings Bank	Yorktown ..	10,000	Sept. 18	50
BEET SUGAR.				
Fort Dodge Beet Sugar Co.	Fort Dodge ..	450,000	Feb. 13	20
Fort Scott Sugar & Sorghum Syrup Co.	Davenport ..	80,000	June 11	20
Storm Lake Beet Sugar Development Co.	Storm Lake ..	10,000	Jan. 27	5
BRICK AND TILE.				
American Brick & Tile Co.	Mason City ..	50,000	Mch. 24	20
Lehigh Clay Works	Lehigh ..	30,000	June 16	25
Mason City Clay Works	Mason City ..	25,000	Feb. 6	20
CANNING COMPANIES				
Ft. Madison Canning Co.	Ft. Madison ..	30,000	Jan. 20	25
Hawkeye Canning Co.	Marshalltown ..	10,000	Mch. 6	25
La Porte Canning Co.	La Porte City ..	25,000	Feb. 28	25
Sac City Canning Co.	Sac City ..	30,000	Feb. 20	20
Waterloo Canning Co.	Waterloo ..	30,000	Feb. 6	25
CHEMICALS.				
Beck Chemical Co.	Ottumwa ..	25,000	Jan. 12	25
Golding Chemical Co.	Marshalltown ..	1,000	Aug. 25	20
Twentieth Century Co.	Sheldon ..	2,000	Jan. 13	20
CIGARS.				
A. G. Jager Cigar Co.	Dubuque ..	50,000	Jan. 2	25
J. Goos Co.	Davenport ..	20,000	Jan. 12	25
Ostdiek Cigar Co.	Ottumwa ..	15,000	Feb. 8	25
COLLEGES.				
Central Iowa School of Magnetic Healing and Psycho Therapeutics ..	Brooklyn ..	200	June 27	25
Waterloo Business College	Waterloo ..	2,500	June 25	25
COMMISSION.				
Davidson Bros. Co.	Des Moines ..	25,000	Oct. 22	20
Mitchell, Steele & Carrabine Com. Co.	Sioux City ..	10,000	Aug. 31	20
CONFECTIONERY.				
Merritt Busch & Heywood Co.	Des Moines ..	25,000	May 4	20
Purity Candy Co.	Des Moines ..	15,000	June 16	25
Roddewig-Schmidt Candy Co.	Davenport ..	100,000	Dec. 20	20

ARTICLES OF INCORPORATION FILED—CONTINUED.

NAME.	PRINCIPAL PLACE OF BUSINESS.	Authorized capital stock.	When filed.	Duration years.
CREAMERIES.				
Bode Cr'y Ass'n Farmers Co-operative.	Bode	\$ 3,000	June 2	20
Crisp Co-operative Creamery Co.	Crisp	4,700	Oct. 27	20
Diagonal Creamery Co.	Diagonal	1,500	Sept. 13	20
Dolliver Creamery Association	Dolliver	4,000	Apr. 14	20
Donnellson Cheese Co.	Donnellson	1,000	May 29	20
Farmers Co-operative Creamery Co.	Dickens	2,000	Feb. 28	20
Farmers Co-operative Creamery Co.	Maxwell	2,100	Mch. 2	20
Farmers Mutual Co-operative Carlisle Creamery Co.	Carlisle	4,900	Nov. 2	20
Fenton Co-operative Creamery Co.	Fenton	3,000	Apr. 4	20
Germania Co-operative Creamery Co.	Germania	300	April 4	20
Grant Creamery Co., Grant Twp.	Buena Vista Co.	10,000	Mar. 26	20
Halbur Creamery Co.	Halbur	3,500	April 23	20
Halfa Co-operative Creamery Co.	Halfa	4,000	July 28	20
Hanford-Hazelwood Cream Co.	Sioux City	100,000	April 6	20
Harper Creamery Co.	Harper	4,000	Oct. 29	20
Hills Siding Creamery Co.	Hills Siding, Johnson Co.	10,000	Feb. 13	20
Johnson Township Farmers' Mutual Co-operative Creamery Ass'n.	Johnson Twp., Plymouth Co.	4,000	July 5	20
Ladora Creamery Co.	Ladora	4,500	June 1	20
Laurel Creamery Co.	Laurel	4,500	Aug. 20	20
Menio Creamery Co.	Menlo	20,000	June 18	20
New Sharon Creamery Co.	New Sharon	20,000	Mar. 26	20
New Virginia Co-operative Creamery Co.	New Virginia	3,000	Mar. 27	20
North Washington Farmers' Creamery Association.	N. Washington	3,500	April 11	20
Scarville Creamery Association.	Scarville	10,000	Mar. 20	20
St. Benedict Farmers' Co-operative Creamery Co.	St. Benedict	3,000	May 17	20
Sully Creamery Co.	Sully	4,500	Oct. 4	20
Thornburg Creamery Co.	Thornburg	5,000	Dec. 5	20
Troy Creamery Co.	Williamsburgh	4,000	Feb. 22	20
Walnut Co-operative Creamery Co.	Walnut	20,000	June 20	20
York Creamery Co.	York T'p Iowa Co.	4,500	Jan. 24	20
DRUGS.				
Cambell-Power Drug Co.	Ft. Dodge	10,000	Mar. 10	20
McArthur Drug Co.	Des Moines	10,000	Nov. 8	20
Sandholm Drug Co.	Des Moines	20,000	Feb. 16	20
Shores-Cushman Co.	Waterloo	10,000	Feb. 19	20
Shrader Drug Co.	Iowa City	10,000	Dec. 24	20
Wangler Drug Co.	Waterloo	100,000	Mar. 26	20
FAIR AND DRIVING ASSOCIATIONS.				
Buffalo Center Driving Park and District Fair Association.	Buffalo Center	10,000	Mar. 9	20
Cedar Rapids Fair and Driving Ass'n	Cedar Rapids	10,000	May 11	20
Marion, Iowa, Inter-State Fair Ass'n.	Marion	20,000	Dec. 14	20
Montgomery County Fair Ass'n.	Red Oak	10,000	May 24	20
Sheldon District Fair Ass'n.	Sheldon	10,000	July 9	20
Sidney Tournament Ass'n.	Sidney	200	July 14	20
Webster City Carnival Co.	Webster City	1,000	Aug. 3	10
Whiting Driving Park Ass'n.	Whiting	5,000	Mar. 14	20
FURNITURE				
Key City Furniture Co.	Dubuque	50,000	Aug. 14	5
Sioux City Furniture & Carpet Co.	Sioux City	25,000	Mch. 12	20

ARTICLES OF INCORPORATION FILED—CONTINUED.

NAME.	PRINCIPAL PLACE OF BUSINESS.	Authorized capital stock.	When filed.	Duration years.
HARDWARE.				
Garver Hardware Co.....	Des Moines.....	50 30,000	July 31	20
J. B. Romans Co.....	Denison.....	25,000	Jan. 13	20
Luthe Hardware Co.....	Des Moines.....	100,000	June 7	20
Orcutt Co.....	Sioux City.....	22,500	Feb. 12	20
Sickels, Preston & Nutting Co.....	Davenport.....	75,000	Dec. 8	10
HOTELS.				
City Hotel Co.....	Grundy Center.....	12,000	May 1	20
Commercial Hotel Co.....	Forest City.....	40,000	May 4	20
Forest City Hotel Co.....	Forest City.....	35,000	April 27	20
Manhattan Hotel and Land Co.....	Des Moines.....	15,000	Dec. 6	20
ICE COMPANIES.				
Buxton Ice Co.....	Sioux City.....	20,000	Jan. 8	20
Crystal Ice Co.....	Davenport.....	50,000	Mch. 16	20
Independence Ice Co.....	Independence.....	3,000	Oct. 23	20
INSURANCE.				
American Life Insurance Co.....	Des Moines.....	50,000	July 30	50
Century Fire Insurance Co.....	Des Moines.....	100,000	June 14	20
Farmers Insurance Co.....	Cedar Rapids.....	100,000	Sept. 24	20
Fraternal Choppers of America.....	Boone.....		Aug. 11	20
Iowa Assessment Mut. Fire Ins. Ass'n.	De Witt.....		Mch. 12	20
Knights of Kodash.....	Des Moines.....		Jan. 8
Mt. Carmel Mutual Fire and Lightning Insurance Ass'n., Kniest Twp.....	Carroll county.....		May 1
Mutual Fire and Tornado Ass'n.....	Des Moines.....		Aug. 25	20
Mutual Life and Trust Co.....	Des Moines.....	100,000	July 20	50
Negro Knights of America.....	Des Moines.....		May 15	50
Protective Accident Ass'n.....	Cedar Falls.....		Oct. 6	..
Retail Merchants Mutual Fire Insurance Ass'n of Iowa.....	Des Moines.....		Sept. 27	20
Security Life and Savings Insurance Co	Des Moines.....	400,000	Dec. 31	50
Southwestern Mutual Life Ass'n.....	Marshalltown.....		Aug. 2
United Sons of America.....	Humboldt.....		Aug. 15	50
Western Hill Mutual Insurance Co.....	Des Moines.....		Mch. 31	20
World Mutual Life Association.....	Des Moines.....		Mch. 1
LAND AND INVESTMENT.				
Argyle Building Co.....	Davenport.....	25,000	Mch. 22	20
Cedar Rapids Loan & Trust Co.....	Cedar Rapids.....	50,000	Feb. 12	20
Central Iowa Loan & Trust Co.....	Oskaloosa.....	10,000	Mch. 21	20
Des Moines B'ldg & Construction Co..	Des Moines.....	10,000	Jan. 31	20
Door Investment Co.....	Des Moines.....	100,000	Nov. 28	20
Elks Building Association.....	Council Bluffs.....	25,000	Aug. 3	20
Fidelity Investment Co.....	Des Moines.....	100,000	Mch. 5	20
Interstate Drainage and Investment Co	Britt.....	50,000	April 10	20
Interstate Realty Co.....	Council Bluffs.....	12,000	May 31	20
Iowa-Dakota Farm & Cattle Co.....	Des Moines.....	500,000	Nov. 5	20
Iowa Livestock Investment Co.....	Mason City.....	10,000	Aug. 15	20
Iowa Security Co.....	Des Moines.....	10,000	Aug. 4	20
Manchester Construction Co.....	Manchester.....	25,000	Sept. 1	20
Marathon Improvement Co.....	Marathon.....	25,000	Nov. 3	20
Mason City Town Lot and Impr. Co....	Mason City.....	25,000	May. 23	20
Middle Spring Land and Development Co.....	Red Oak.....	20,000	Aug. 15	20
National Development Co.....	Davenport.....	500,000	June 23	20
Northern Iowa Land and Lot Co.....	Des Moines.....	25,000	May 12	20
Northern Land Co.....	Perry.....	25,000	Jan. 24	20
Northern Land and Sheep Co.....	Davenport.....	25,000	Jan. 18	20
Northern Trust Co.....	Sioux City.....	100,000	April 5	20

ARTICLES OF INCORPORATION FILED—CONTINUED.

NAME.	PRINCIPAL PLACE OF BUSINESS.	Authorized capital stock.	When filed.	Duration years.
Town Lot and Land Co.....	Ft. Dodge.....	\$ 15,000	Mich. 22	20
Waterloo Building Co.....	Waterloo.....	25,000	June. 20	20
Willard Investment Co.....	Sioux City.....	10,000	July 5	20
Wisconsin Land Co.....	Pringhar.....	50,000	Sept. 4	20
Woodman Building Association.....	Cedar Falls.....	10,000	June 23	20
Woodman Building Association.....	Dolliver.....	10,000	July 16	20
Wyoming Cattle and Development Co.	Des Moines.....	300,000	June 25	20
LIGHT, HEAT, WATER AND POWER				
Bluff City Electric Light and Gas Co..	Council Bluffs....	50,000	Sept. 10	20
Britt Light and Power Co.....	Britt.....	12,000	July 25	20
Citizens Electric Light and Gas Co....	Centerville.....	35,000	May 28	20
Citizens Heat, Light & Power Co.....	Waterloo.....	100,000	Feb. 7	20
City Water of Cedar Rapids, Iowa.....	Cedar Rapids.....	770,000	May 23	50
Consumers Gas and Electric Co.....	Davenport.....	300,000	May 19	20
Dyersville Light and Water Co.....	Dyersville.....	15,000	Nov. 14	20
Gate City Gas Construction Co.....	Keokuk.....	50,000	Oct. 25	20
Iowa Water Co.....	Centerville.....	10,000	Sept. 7	20
Key City Gas Co.....	Dubuque.....	27,000	June 16	20
Kensett Mill and Light Co.....	Kensett.....	10,000	April 4	20
Lake City Electric Co.....	Lake City.....	20,000	Sept. 21	20
Manchester Light, Heat and Power Co..	Manchester.....	15,000	Jan. 12	25
Oelwein Light, Heat and Power Co.....	Oelwein.....	100,000	Oct. 16	20
Rockwell Gas Co.....	Rockwell.....	8,000	July 17	...
Story City Electric Light and Power Co.	Story City.....	10,000	Nov. 17	20
Tipton Light and Heating Co.....	Tipton.....	30,000	Mch. 5	20
Waterloo Gas and Electric Co.....	Waterloo.....	180,000	Dec. 27	20
LUMBER.				
Anthes Lumber Co.....	Muscatine.....	25,000	Mch. 2	20
Belmond Lumber Co.....	Belmond.....	7,000	Sept. 1	20
Curtis Sash and Door Co.....	Clinton.....	50,000	April 9	20
Dewel-Backman Lumber Co.....	Des Moines.....	50,000	May 18	20
Farmers Co-operative Lumber Co.....	Dunlap.....	10,000	May 1	20
Fehleisen-Rosacker Lumber Co.....	Boone.....	35,000	Dec. 26	20
Gilbert-Hedge Lumber Co.....	Burlington.....	175,000	Mch. 15	20
Hilton Lumber Co.....	Conroy.....	1,200	July 23	20
Iowa Lumber Co.....	Ionia.....	50,000	May 17	20
Iowa Shingle Co.....	Davenport.....	7,500	Dec. 21	20
Major-Cruell Lumber Co.....	Davenport.....	50,000	Aug. 20	20
Moeller, Bryant & Hortsman.....	Reinbeck.....	25,000	April 21	20
Neely-Bryant Lumber Co.....	Waterloo.....	85,000	Mch. 25	20
Rodney Lumber Co.....	Rodney.....	10,000	Oct. 26	20
Royal Lumber Co.....	Osage.....	25,000	Sept. 12	20
Ryan-Howard Co.....	Dubuque.....	3,000	Sept. 6	10
Sound Timber Co.....	Davenport.....	600,000	Jan. 2	20
Townsend & Miller Co.....	Cedar Falls.....	100,000	Jan. 3	20
Waite & Williams Lumber Co.....	Delta.....	50,000	Aug. 22	20
Wayland Lumber Co.....	Wayland.....	6,000	Dec. 24	20
Willis-Dyger Lumber Co.....	Albert City.....	10,000	Jan. 18	10
Wilson Lumber and Fuel Co.....	Wilton Junction..	8,000	June 20	20
MANUFACTORIES.				
A. A. Cooper Wagon and Buggy Co....	Dubuque.....	100,000	April 3	20
Automatic Electric Works.....	Des Moines.....	5,000	Aug. 3	20
Bischhoff-Buegge Manufacturing Co....	Davenport.....	10,000	May 4	20
Burlington Mfg. and Jobbing Co.....	Burlington.....	10,000	Dec. 1	20
Burlington Union Manufacturing Co..	Burlington.....	50,000	Sept. 29	20
Carbon Plaster Co.....	Waterloo.....	100,000	Sept. 24	20
Cedar Rapids Gunstock and Mfg. Co...	Cedar Rapids.....	70,000	June 23	20
Cedar Rapids Wind Mill Co.....	Cedar Rapids.....	10,000	Feb. 19	20

ARTICLES OF INCORPORATION FILED—CONTINUED.

NAME.	PRINCIPAL PLACE OF BUSINESS.	Authorized capital stock.	When filed.	Duration years.
Clark-MacDanel Co	Cedar Rapids ..	\$ 30,000	Mch. 1	20
Crescent Manufacturing Co.	Iowa City	30,000	May 8	20
Dairy City Manufacturing Co	Manchester	10,000	Mch. 19	20
Davenport Soap Co	Davenport	25,000	July 11	20
Des Moines Bridge and Iron Works...	Des Moines	40,000	Mch. 12	20
Dubuque Enameling Co.	Dubuque	25,000	Apr. 11	20
E. Children & Sons	Council Bluffs...	40,000	Aug. 9	20
Economy Furnace Co.	Cedar Rapids	50,000	Feb. 10	20
Economy Rug Co.	Davenport	10,000	June 22	20
Eicholtz Harness Machine Co.	Ida Grove	25,000	July 11	20
Fisher Governor Co.	Marshalltown ..	20,000	Jan. 2	20
Folding Wheel Carriage Co.	Davenport	30,000	June 7	20
Fort Dodge Mattress Co.	Ft. Dodge	10,000	Jan. 30	20
Harger-Souer Manufacturing Co.	Des Moines	50,000	Feb. 24	20
Home Educational Co	Iowa City	35,000	Jan. 3	20
Humeston Manufacturing Co	Humeston	15,000	June 2	20
Independent Level Tread Power Co.	Independence ..	10,000	June 4	20
Imperial Manufacturing Co.	Cedar Rapids	10,000	Mch. 9	20
Iowa Gate Co	Cedar Falls	30,000	Sept. 4	20
Iowa Falls Manufacturing Co.	Iowa Falls	25,000	Apr. 14	20
Iowa Incubator Co.	Des Moines	10,000	Jan. 18	20
Iowa Medicine Co	Keokuk	10,000	Mch. 1	20
Iowa Saddlery Co	Waterloo	50,000	May 21	20
Iowa Skirt Manufacturing Co	Waterloo	25,000	Apr. 23	20
Iowa Water Arch Furnace Co	Davenport	50,000	Apr. 27	20
Jones Brothers Co	Davenport	50,000	Feb. 24	20
Kelly, Taneyhill & Woodruff Co.	Waterloo	50,000	Aug. 22	20
Klondike Incubator Co	Des Moines	15,000	Aug. 25	20
Kretschmer Manufacturing Co	Red Oak	25,000	Mch. 3	20
Lang Cutlery Works	Cedar Rapids	25,000	Apr. 5	20
Maltose Stock Food Co.	Des Moines	10,000	Aug. 17	20
McNeely Flat Wire Mat Co	Marshalltown	10,000	Nov. 17	20
Mineral City Plaster Co.	Ft. Dodge	200,000	Jan. 31	20
Murphy Dental Manufacturing Co.	Des Moines	10,000	Apr. 14	20
Omaha Ticket Co	Missouri Valley ..	8,000	Oct. 1	20
Orchard City Wagon Co.	Burlington	100,000	Mch. 10	20
Smedley Steam Pump Co	Dubuque	50,000	Apr. 4	20
Speedy Shaft Coupler Co.	Cedar Rapids	10,000	June 26	20
Tallerday Steel Pipe Co	Waterloo	20,000	Feb. 3	20
Union Scale Co.	Des Moines	10,000	Sept. 4	20
Unique Iron Co.	Cedar Rapids	10,000	Sept. 5	20
Waterloo Steel Tank Co	Waterloo	10,000	April 16	20
Webster City Btling Works	Webster City	10,000	July 14	20
Wells Manufacturing Co	Des Moines	25,000	Aug. 6	20
Williams Manufacturing Co.	Cedar Falls	18,500	Dec. 17	20
Woods Rapid Dirt Loader Co.	Alden	10,000	Nov. 20	20
Twentieth Century House	Cedar Rapids	5,000	Aug. 3	20
MERCANTILE.				
Appanoose County Supply Co	Cincinnati	25,000	Jan. 22	20
August Steffen Dry Goods Co.	Davenport	150,000	May 14	20
Bentley & Olmstead Co	Des Moines	150,000	May 12	20
Big Store Co.	Murray	30,000	Jan. 25	20
Blackaller Co	Shenandoah	10,000	Mch. 1	20
Brown Crockery Co.	Waterloo	60,000	Nov. 30	20
Cedar Rapids Oil Co.	Cedar Rapids	25,000	Sept. 20	20
Consolidated Mercantile Co.	Mystic	25,000	Dec. 26	20
Davidson Brothers Co	Sioux City	25,000	Sept. 10	20
De Beltrand Grocery Co.	Des Moines	100,000	July 2	20

ARTICLES OF INCORPORATION FILED—CONTINUED.

NAME.	PRINCIPAL PLACE OF BUSINESS.	Authorized capital stock.	When filed.	Duration years.
Farmers Incorporated Society	Woden	\$ 20,000	Aug. 10	20
Farmers Store Co.	Promise City	10,000	Nov. 13	20
Finkbine-Guild-Jewett Co., Inc.	Des Moines	50,000	Mch. 6	20
F. M. Stapp Co	Des Moines	15,000	July 17	20
Forbes Mercantile	Fonda	10,000	Oct. 27	20
Graham Co.	Cedar Falls	10,000	Jan. 6	20
Granger Co.	Ft. Dodge	25,000	Nov. 19	20
Huisenga & Pommer Co	Sibley	5,000	Aug. 3	20
I. W. Moorman Implement Co	Linden	5,000	Mch. 15	20
Jacobs & Co	Grundy Center	10,000	Oct. 5	20
James W. Lapsley Co.	Keosauqua	11,000	Mch. 7	20
J. E. Scase Co.	Ottumwa	30,000	Jan. 17	20
John H. Mason Co	Waterloo	4,000	April 10	20
John Hoyt Piano & Music Co	Davenport	100,000	Dec. 26	20
John T. Hancock & Sons	Dubuque	200,000	July 3	20
Langan Bros.	Des Moines	75,000	Jan. 18	20
Limback Bleeg Co	Sioux City	5,000	Feb. 1	10
Meek-Robertson Co	Indianola	10,000	Aug. 1	20
Minburn Implement Co.	Minburn	5,000	Mch. 31	20
M. I. Reilley Co	Boone	15,000	Jan. 12	20
M. T. Phelan Co	Burlington	20,000	July 6	20
Mutual Mercantile Agency	Des Moines	10,000	April 9	20
Reddin, Devlin Co.	Cascade	10,000	Jan. 25	20
Reid & Conger	Clinton	60,000	Jan. 31	20
Shissler-Chase Co.	Des Moines	20,000	Dec. 8	20
Spencer-Letts Coffee Co.	Marshalltown	50,000	Jan. 19	20
Union Supply Co	Ottumwa	25,000	Dec. 14	20
Warfield-Chase Co.	Des Moines	50,000	Mch. 30	20
Warfield Shoe Co.	Sioux City	100,000	April 27	20
Wells-Sheppard Co.	Oskaloosa	20,000	Mch. 1	20
Wheeler Grain and Coal Co.	Laurens	20,000	Aug. 9	20
Wilson-Beamer Co.	Washington	8,000	Mch. 29	20
Wilson Co.	Cumberland	8,400	Feb. 23	20
MILLS.				
Akron Milling Co.	Akron	35,000	Jan. 3	20
A. T. Davis Milling Co., Inc.	Madrid	0,000	Nov. 2	20
Dyersville Milling and Grain Co.	Dyersville	10,000	Sept. 10	20
Hornick Milling Co.	Hornick	20,000	April 21	20
Milford Mill Co.	Milford	15,000	Feb. 24	20
Red Cross Milling Co.	Council Bluffs	10,000	Oct. 29	20
Rogers Bros.' Milling Co.	Woodbine	10,000	June 2	20
MINES.				
Afton Mining and Development Co.	Afton	50,000	Mch. 31	20
Anita Mining Co.	Council Bluffs	50,000	Jan. 29	25
Atlas State Co.	Marshalltown	16,000	Oct. 4	20
Atwood Coal Co.	What Cheer	6,000	Sept. 21	20
Avon Coal Co.	Avon	3,000	May 28	20
Big Hill Coal and Mining Co	Lucas	31,000	May 21	20
Black Hawk Mining Co.	Waterloo	50,000	July 13	20
Boone Copper Mining and Milling Co.	Boone	100,000	Mch. 14	20
Carbondale Coal and Mining Co.	Des Moines	25,000	April 30	20
Carpenter Coal Mining Co	Madrid	10,000	Feb. 9	20
Cedar Valley Coal Co	Creston	30,000	Oct. 8	20
Chicago Mining and Milling Co.	Des Moines	60,000	Oct. 20	20
Colfax Coal and Mining Co.	Colfax	30,000	May 24	20
Comanche Plume Mining Co.	Council Bluffs	15,000	May 2	20
Corn Palace Mining Co.	Sioux City	50,000	Mch. 10	20
Courtlain Mining and Milling Co.	Des Moines	100,000	April 27	20

ARTICLES OF INCORPORATION FILED—CONTINUED.

NAME.	PRINCIPAL PLACE OF BUSINESS.	Authorized capital stock.	When filed.	Duration years.
Creston Mutual Mining Co.....	Creston	10,000	April 3	20
Crowe Coal Mining Co	Boone	18,000	Mch. 6	20
Crown Coal Co	Marysville	5,000	July 31	10
Crums-Creston-Joplin Mining Co.....	Creston	18,000	Feb. 8	20
Cumberland Consolidated Gold Mining Co.....	Council Bluffs.....	25,000	Dec. 1	20
Dempster and Pascoe Coal Co.....	What Cheer.....	10,000	April 4	20
Diamond Joe Coal Co	Des Moines.....	10,000	Oct. 23	20
Eastern County Mining & Milling Co..	Clinton	50,000	May 7	20
Echo Cannon Tunnel & Gold Mining Co	Muscatine.....	30,000	July 21	20
Eldon Coal & Coke Co	Eldon	10,000	June 5	20
Elks Coal & Mining Co	Des Moines.....	10,000	May 15	20
Empire Coal Co	Des Moines.....	25,000	Dec. 19	20
Empire Mines Co.....	Council Bluffs.....	10,000	May 2	20
Gibson Coal Mining Co.....	Des Moines.....	35,000	Feb. 15	20
Gilchrist Mining Co.....	Clinton	25,000	Nov. 6	20
Grace E. Mutual Mining Co.....	Red Oak.....	14,000	July 5	20
Hawkeye Dredging and Mining Co.....	Muscatine.....	10,000	July 31	20
Inland Coal Co.....	Chariton	10,000	Dec. 29	20
Iolaska Mining Co.....	Cedar Rapids.....	25,000	April 18	20
Iowa Mining Co.....	Storm Lake.....	100,000	Dec. 1	20
Jack Pine Mining Co.....	Creston	50,000	Nov. 9	20
Keystone Coal Mining Co.....	Des Moines.....	6,000	Oct. 15	20
Lena Mining and Leasing Co.....	Council Bluffs.....	30,000	June 29	20
Little Hoover Coal Co.....	Oskaloosa.....	10,000	April 5	20
Live Wire Gold Mining Co.....	Council Bluffs.....	15,000	May 7	20
Mahaska Coal & Mining Co.....	Oskaloosa.....	1,000	April 26	20
Maple Leaf Mining Co.....	Des Moines.....	50,000	Feb. 24	20
Margaret Coal Co.....	Washington twp. Keokuk County.....	5,000	May 17	20
Mountain Side Mining & Milling Co...	Clinton	300,000	June 30	20
Morgan Gold Mining Co.....	Council Bluffs.....	150,000	May 7	20
Ozark Mining & Leasing Co.....	Des Moines.....	60,000	May 29	20
Pelham Mining and Development Co...	Ottumwa.....	125,000	May 18	20
Percy LaSalle Mining & Power Co.....	Council Bluffs.....	500,000	Aug. 23	20
Philadelphia Mining Co.....	Carr. H.....	50,000	Oct. 6	20
Spring Creek Lead & Zinc Co.....	Des Moines.....	50,000	May 18	20
St Paul Coal Co.....	Ottumwa.....	300,000	Sept. 12	20
Timberline Mines Co.....	Cedar Rapids.....	30,000	April 16	20
Volunteer Coal Co.....	What Cheer.....	8,000	Jan. 31	20
Waukon Iron Co.....	Waukon.....	50,000	May 3	20
Woodine Coal Co.....	Sioux City.....	50,000	Mch. 10	20
Xerxes Gold Mining Co.....	Council Bluffs.....	15,000	Dec. 10	20
MISCELLANEOUS.				
Allerton Chautauqua Association.....	Allerton.....	5,000	Jan. 10	20
American Polled Hereford Cattle Club	Des Moines.....	3,000	July 23	20
Anderson & Smith Co.....	Sioux City.....	10,000	Jan. 8	20
Burlington Saengerfest Association...	Burlington	Mar. 27	2
Business Mens' Association.....	Cedar Falls.....	10,000	Dec. 3	20
C. E. Hathaway Produce Co.....	Lorimor	15,000	Dec. 10	20
Clarinda Poultry, Butter & Egg Co...	Clarinda	30,000	July 9	20
Commercial Accommodation Co.....	Des Moines.....	60,000	Dec. 14	20
Correy & Wernett Co.....	Davenport.....	25,000	Oct. 11	20
Corwith Nursery Co.....	Corwith	50,000	June 13	20
Davenport Slaughter & Rendering Co.	Davenport.....	10,000	April 27	20
Dayton Park Association.....	Dayton	2,000	July 5	20
Des Moines Base Ball Club.....	Des Moines.....	10,000	Mar. 15	20
Dr. W. O. Coffee Eye & Ear Infirmary.	Des Moines.....	10,000	Jan. 24	20

ARTICLES OF INCORPORATION FILED—CONTINUED.

NAME.	PRINCIPAL PLACE OF BUSINESS.	Authorized capital stock.	When filed.	Duration years.
East Davenport Fuel Co	Davenport	\$ 25,000	June 22	20
Eclipse Miners' Supply Co.	Boone	10,000	Mar. 14	20
Eisteddfod Association of Iowa.....	Hiteman	500	April 23	20
Eleanor Moore Hospital.....	Boone	25,000	Nov. 10	20
Evangelical Church of God in Christ..	April 20
Farmers' Union Society	Cylinder	2,500	Dec. 6	20
F. J. Taylor Show	Creston	5,000	Feb. 22	20
Great Northern Nursery Co.....	Coralville	25,000	Dec. 13	20
Hawk Eye Cycling Club	Burlington	500	Mar. 13	20
Iowa Bond Co.....	Sioux City	10,000	Oct. 13	20
Iowa Rendering Co.....	Sioux City	4,000	Nov. 16	20
Mason City Building & Loan Ass'n	Mason City	300,000	Aug. 7	20
National Accounting Co	Des Moines	10,000	Feb. 3	20
National Adjustment Co.....	Des Moines	90,000	Nov. 1	20
National Double Standard Polled Durham Breeders' Association.....	Wilton Junction.....	10,000	Mar. 1	20
Northwestern Transportation Co.....	Burlington	10,000	April 6	20
Nutwood Livery Co	Dubuque	25,000	April 9	20
Oskaloosa Woodworking Co.....	Oskaloosa	15,000	Nov. 8	20
Parlor City Fuel Co.....	Cedar Rapids.....	10,000	Aug. 29	20
Regal Centerville Steam Laundry.....	Centerville	5,000	Nov. 19	20
Riverside Park Amusement Co.	Sioux City	10,000	Jan. 10	20
Savery Livery Co	Des Moines	10,000	Aug. 30	20
Seeley Restaurant Co.....	Marshalltown	6,000	July 21	20
Templar Park Boating Co	Templar Park.....	1,000	Sept. 15	20
Terwilliger & Dwight Co.....	Sioux City	50,000	Oct. 18	20
Tri City Packing Co	Davenport	100,000	Dec. 5	20
Twentieth Century Medical Co.....	Sheldon	15,000	April 24	20
Wells & Antes Undertaking Co.	Des Moines	5,000	Mar. 10	20
Workingsmen's Building & Loan Ass'n.	Missouri Valley	300,000	Aug. 24	20
Younglove & Boggess Co.....	Mason City	25,000	Nov. 16	20
NEWSPAPER AND PRINTING COMPANIES.				
Bohemian Publishing Co.....	Cedar Rapids.....	5,000	Oct. 5	20
Des Moines Printing Co.....	Des Moines	3,500	Jan. 13	20
Free Press Publishing Co.....	Corning	5,000	Aug. 24	20
Goodyear-Marshall Publishing Co.....	Cedar Rapids	20,000	May 10	20
Leake Printing Co	Keokuk	10,000	Oct. 22	20
L. R. Shepherd Publishing Co.....	Maxwell	10,000	May 17	20
News Publishing Co.....	Britt	10,000	June 1	20
Sioux City Stamp Works.....	Sioux City	10,000	Feb. 26	20
Talbott-Ammons Co.....	Des Moines	5,000	May 2	20
Thos. D. Murphy Co.....	Red Oak Junction	35,000	Feb. 1	20
Tribune Co.....	Sioux City	50,000	June 25	20
Tri City Lithographing Co.....	Davenport	10,000	Oct. 25	20
OPERA HOUSES AND HALLS.				
Burlington Theatre Co.....	Burlington	65,000	Feb. 20	20
W. P. Chase Amusement Co. Inc.....	Des Moines	25,000	June 1	20
PEARL BUTTON COMPANIES.				
East Dubuque Pearl Button and Novelty Works.....	Dubuque	10,000	June 9	20
Iowa Pearl Button Co.....	Subula	5,000	April 26	10
Lyons Pearl Button Co.....	Clinton	10,000	Dec. 27	20
Royal Pearl Button Co.....	Muscatine.....	55,000	June 2	20
RAILROADS.				
Clinton, Dubuque & N.-W. R'y Co....	Clinton	10,000	June 7	50
Des Moines & Northern Iowa R'y Co..	Des Moines	50,000	May 1	50
Fairfield & Ottumwa R. R. Co.....	Burlington	1,000,000	Jan. 26	50
Keokuk Electric R'y and Power Co....	Keokuk	300,000	June 1	50

ARTICLES OF INCORPORATION FILED—CONTINUED.

NAME.	PRINCIPAL PLACE OF BUSINESS.	Authorized capital stock.	When filed.	Duration years.
Manchester & Oneida R'y Co.....	Manchester	75,000	April 10	20
Murray & Creston R. R. Co.....	Burlington	2,000,000	Jan. 26	50
Muscatine, Tipton & Northern R'y Co.	Muscatine.....	150,000	Feb. 1	50
Pella & Southwestern R'y Co.....	Pella	100,000	Sept. 21	50
Southern Iowa R'y Co.....	Cedar Rapids	400,000	Mar. 28	50
Union Electric Co.....	Dubuque.....	1,000,000	Aug. 17	50
Union Terminal R'y Co.....	Sioux City.....	2,500,000	June 22	50
TELEPHONE.				
Audubon County Telephone Co.....	Audubon	25,000	Oct. 15	20
Battle Creek Telephone Co.....	Battle Creek.....	10,000	Dec. 8	20
Benton County Telephone & Tele. Co.	Vinton	25,000	July 11	20
Buchanan County Telephone System..	Independence	50,000	Oct. 20	20
Centerville Telephone Co.....	Centerville	20,000	June 5	20
Central Telephone & Telegraph Co....	Cedar Rapids.....	500,000	May 24	20
Chamberlain Independent Tel'ph'ne Co	Webster City.....	20,000	June 16	20
City Telephone Co.....	Tabor.....	12,000	June 16	20
Clarion & Northwestern Telephone Co	Clarion	10,000	Mch. 5	20
Conrad Telephone & Telegraph Co....	Conrad	5,000	May 22	20
Creston Mutual Telephone Co.....	Creston	20,000	June 5	20
Dubuque Telephone Co.....	Dubuque	100,000	April 20	50
Fremont Farmers Telephone Co.....	Cresco	432	June 12	20
Gay Center-Blockton Telephone Co...	Blockton	1,000	Dec. 22	20
Hardin County Telephone System of Iowa.....	Eldora	50,000	July 11	20
Hawkeye Telephone Co.....	Iowa Falls	40,000	Feb. 8
Hedrick Telephone Co.....	Hedrick	2,000	June 9	20
Holstein Telephone Co.....	Holstein	2,500	April 18	20
Ida County Telephone Co.....	Ida Grove	10,000	Mch. 26	20
Interior Telephone Co.....	Cedar Rapids	10,000	Dec. 21	20
Johnson County Mut. Telephone Co...	Sharon Center.....	1,000	Oct. 13	20
Lamoni Telephone Co.....	Lamoni	5,000	Jan. 22	20
La Porte Telephone System	La Porte City	10,000	May 23	20
New State Telephone & Telegraph Co.	Jefferson	100,000	May 3	20
Oakville Telephone Exchange Co.....	Oakville	5,000	Sept. 24	20
Ozark Telephone Co.....	Cedar Rapids	30,000	Mch. 20	20
Pocahontas Telephone Co.....	Pocahontas	10,000	Aug. 8	20
Rolfe Telephone Co.....	Rolfe	10,000	Jan. 2	20
Russell & New York Telephone Co ...	New York	2,000	Mch. 12	20
Sioux Rapids Telephone Co.....	Sioux Rapids	10,000	Oct. 20	20
Tipton Telephone Co.....	Tipton	10,000	May 26	20
Union Telephone Co.....	Utica	1,500	Nov. 21	20
West Liberty Telephone Exchange....	West Liberty	10,000	April 25	20
Winfield Telephone Co.....	Winfield	3,000	Nov. 28	20
FOREIGN CORPORATIONS.				
Armour and Company.....	Jersey City, N. J..	100,000	April 25
Chicago, Burlington & Quincy R. R. Co	Chicago, Ill.....	Sept. 18
Cedar Rapids Supply Co.....	Wilmington, Dela.	100,000	May 1
Citizens Gas & Electric Co. of Co. Bluffs	Jersey City, N. J..	150,000	Dec. 13
Iowa and Minnesota Land and Town-site Co.....	Minneapolis, Min.	100,000	Feb. 2	30
New Century Investment Co.....	St. Joseph, Mo....	2,000	Dec. 21	50
Western Grain Co.....	Winona, Minn....	200,000	Nov. 15	20
Willmar and Sioux Falls Railway Co..	Pipestone, Minn..	2,000,000	Jan. 8	50

CROP STATISTICS OF THE STATE OF IOWA FOR THE YEAR 1898.

TABLE No. 1.

Showing by counties the number of acres devoted to cultivation of the various grain products and to pasturage.

COUNTIES.	Winter wheat.	Spring wheat.	Corn.	Oats.	Barley.	Rye.	Flax.	Potatoes.	Timothy.	Clover.	Prairie hay.	Pasturage.
	No. of acres.	No. of acres.	No. of acres.	No. of acres.	No. of acres.	No. of acres.	No. of acres.	No. of acres.	No. of acres.	No. of acres.	No. of acres.	No. of acres.
Adair	439½	12,226½	98,572½	44,476½	573½	413	46½	1,001½	25,209½	11,825	6,561½	72,915½
Adams	2,142	8,029	66,555	23,487	177	154	1	1,881	21,905	4,410	2,275	58,254
Allamakee	5,180	6,680	48,197	45,089	6,675	554	7,366	2,253	23,884	15,275	1,747	78,017
Appanoose	1,139½	167	41,922	10,966	39	348	140	408	43,911	251	1,174½	88,232
Audubon	76	21,653	88,779	38,516	4,239	505	42	1,244	11,390	6,751	6,860	55,735
Benton	259	3,901	124,747	73,057	15,463	1,510	43	2,553	32,001	8,412	9,616	99,803
Black Hawk	176	745½	87,763	56,179½	6,516½	3,544	123½	1,657½	26,824	9,221	12,880½	86,418
Boone	68	8,024½	103,433	50,165½	896	1,350½	169	1,273½	11,860	5,863	23,347½	69,606
Bremer	66	839	57,287	52,124	2,756	1,324	1,931	1,532	18,163	3,974	22,451	69,354
Buchanan	32	640	81,487	47,654	3,413	1,061	316	1,440	35,964	4,182	17,422	91,199
Bu'na Vista		18,080	108,711	58,516	8,477	695	1,860	2,951	10,798	4,012	27,104	62,087
Butler	7	5,109	95,311	68,930	4,705½	4,189	966	1,502½	15,046½	5,304	15,558	78,236
Calhoun		15,971	100,556	50,724	4,125	1,330	1,797	1,315	9,859	1,276	25,318	53,510
Carrroll	50	29,849	118,694	54,215	4,905	1,020	266	2,256	7,174	10,737	21,775	67,000
Cass	1,808	29,045	112,270	41,054	827	262	21	4,063	18,377	10,703	5,423	63,905
Cedar	2,640	1,296	98,686	45,012	6,459	1,366	69	1,289	33,042	15,086	1,070	85,182
Cer'o G'rdo	2½	6,939	91,951	50,012	8,890	2,208	8,088½	1,880	26,011	7,279	15,865	79,859
Cherokee		41,013	101,922	50,462	10,466	248	494	1,788	10,113	8,359	16,821	63,735
Chickasaw		2,307	56,664	59,068	5,201	757	7,630	1,618	33,096	4,276	15,663	75,847
Clarke	23	136	44,480	26,989	74	1,030	52	1,383	38,657	1,323	7,663	73,238
Clay	1,376	20,622	54,480	26,989	19,194	1,030	3,880	1,220	13,979	511	21,853	49,040
Clayton	5,400½	6,511½	74,388	44,595	19,194	1,796	3,880	2,200	13,979	511	21,853	114,939
Clinton	1,118	7,805	70,574	57,401	7,033½	3,547	111½	2,200	21,973½	21,490	457	103,920
Crawford		62,666	145,601	53,651	2,005	3,547	159	2,117	33,272	14,342	4,577	85,389
Dallas	2,836	62,666	145,601	43,414	5,588	512	159	2,117	13,339	9,806	24,868	67,900
Davis	3,148	6,168	86,639	32,205	5,643	656	16	1,081	14,521	5,486	10,798	85,389
Decatur	4,813	246	55,271	17,912	3	819	60	455	50,195	5,861	104	112,401
			83,139	*17,499	71	610	385	753	49,673	1,398	1,181	114,568

Delaware..	156	879	81,205	45,205	5,482	2,814	2	1,431	37,899	5,225	11,091	106,538
Des Moines	4,096½	289	47,403	25,126	16,017	988¾	5	807	14,931	4,969	598½	51,108½
Dickinson..	639½	21,767	30,595	52,664	2,199	1,454	7,454	691	8,845	120	22,117	28,208
Dubuque ..	602	2,159½	65,188	23,096½	10,967	489,	11	2,381	33,997½	9,269¾	3,710	111,858½
Emmet ..	18	32,268	36,020	23,200	2,368	549	6,028	4,370	38,371½	14,164	15,601	27,301
Fayette ..	19	3,013½	86,026½	62,389½	7,664	2,336½	2,868	1,850	38,371½	7,277	9,243	105,001¾
Floyd ..	10,817	4,957	79,541	68,609	3,964	2,203	4,783	3,292	19,470	7,156	16,622	58,649
Franklin ..	10,192	10,817	94,515	75,842	3,964	1,333	3,571	1,346	14,908	8,299	4,568	65,274
Greene ..	8,773	7,517	112,254	11,555	720	299	8	514	10,611	5,430	26,328	46,682
Grundy ..	18	10,287	103,455	54,003	3,079	1,016	612	1,294	15,664	9,933	16,987	67,242
Guthrie ..	10	10,287	92,735	69,308	14,461	965	492	2,000	23,007	7,885	9,606	66,144
Guthrie ..	791	13,669	97,481	47,562	1,569	590	36	1,573	12,972	5,087	37,247	75,245
Hamilton ..	23	9,255	100,082	56,165	2,316	310	967	1,295	12,972	5,087	31,704	44,952
Hancock ..	1	19,656	73,194	67,328	10,036	1,780	9,646	1,110	16,720	8,078½	18,702½	72,253½
Hardin ..	185	11,917½	92,193	56,954½	3,223¾	548½	951½	1,343½	16,720	8,078½	18,702½	72,253½
Harrison ..	4,223	41,334	109,111	85,200	852	1,205	1,487	22,919½	2,855	17,086	78,274
Henry ..	80	59,761	59,761	27,851½	49	1,110½	1,777	42,034	2,887	14,260	87,008½
Howard ..	4	3,689	47,229	51,844	7,022	250	7,244	827	8,153	3,532	23,055	53,075
Humboldt ..	0	26,067	61,283	33,412	2,712	274	2,757	1,319	8,154	9,872	5,182	42,821
Iowa ..	95¾	33,807	93,347	30,599	4,393	252	36	1,319	29,622	11,063	4,057	87,905
Jackson ..	1,656½	1,492½	84,147½	41,544	3,270¾	1,013	13	1,306½	21,484	18,430¾	1,938½	127,861¾
Jasper ..	1,713	1,323	73,203¾	40,361	1,792¾	8,774¾	12	1,585	28,727	10,186	3,048	108,961
Jefferson ..	16,432	16,432	116,187	45,125	1,287	784	20	7,427	30,407	8,803	43	92,071
Jefferson ..	196	52,203	52,203	26,458	96	2,305	464	34,129	11,953	2,332	106,933
Jones ..	68	93,873	77,125	46,458	1,807	4,063	26	1,590	32,882	11,149	1,566	110,869
Keeok ..	1,051	8,781	64,613	30,485	3,951	2,910	20	1,070	34,199	10,689	693	91,559
Kossuth ..	54,094	1,051	108,076	45,387	823	2,022	38	1,400	11,557	2,710	68,467	75,302
Lee ..	174½	54,094	46,187½	79,198	15,777	608	11,630	2,012	32,800½	2,049¾	7,532	73,684½
Linn ..	792	1,510	133,945	50,944	1,938	1,466	80	2,250	36,930	10,381	7,532	111,964
Lucas ..	538¾	59,850	59,850	20,148	20	1,677½	3	1,591¾	14,416½	4,476	1,333	56,885¾
Madison ..	2,515¾	278	48,023	17,981	26½	1,400½	15	263¾	41,670	1,418	415	72,243
Madison ..	7	100,302	58,475	35,278	50,679½	613	919	1,509¾	2,942½	705	15,537¾	32,638
Marshall ..	3,149	8,297	84,670	26,193	806	1,230	1,225	28,564	6,915	3,424	99,118
Marshall ..	2,993	2,759	80,606	33,488	1,086	1,406	1,778½	11,493	1,228	93,787	104,819½
Marshall ..	4,871½	17,732	95,997	47,842	2,114	485	38	1,561¾	20,994½	5,996	2,130½	71,677
Mills ..	45	21,708	65,365	15,019	341	268	75	2,018	19,338	15,095	3,102	62,343
Mills ..	2,873	6,277	52,782½	25,906	16,586	1,126	139	997	33,776	6,204½	4,328	44,654
Mitchell ..	47½	6,277	52,782½	25,906	16,586	1,126	139	997	33,776	6,204½	4,328	44,654
Monona ..	78	33,581	125,609	51,403	4,931	1,035	45	1,105	30,918	1,246	29,760	74,718
Monroe ..	1,491¾	184	42,839	12,247	73	1,196	15	472½	30,918	583¾	465	97,771¾
Montgomery ..	2,934	26,700	93,895	17,233	200	278	1,077	13,368	9,218	2,373	62,896

a Except Stewart township. *Millet, 24; buckwheat, 18. b Except Boardman township. † Millet, 403. c Except Riverside township, ship. ‡ Millet, 546. § Sweet potatoes, 176½; sweet corn, 543. d Except Pleasant Grove township. ¶ Millet, 309.

CROP STATISTICS OF THE STATE OF IOWA FOR THE YEAR 1898 — CONTINUED.

COUNTIES.	Winter Wheat: No. of acres.	Spring Wheat: No. of acres.	Corn: No. of acres.	Oats: No. of acres.	Barley: No. of acres.	Rye: No. of acres.	Flax: No. of acres.	Potatoes: No. of acres.	Timothy: No. of acres.	Clover: No. of acres.	Prairie hay: No. of acres.	Pasturage: No. of acres.
Muscatine.	4,408	1,829 1/2	63,244 1/2	25,750 1/2	3,653	2,588 1/2	8	1,704	18,710	4,699 1/2	4,280	65,973
O'Brien.	65	44,346 1/2	89,318 1/2	50,381	28,836	2,267	2,793	1,499	12,153	2,926 1/2	15,743	55,116
Osceola.	63	11,333	36,129	28,105	27,698	358	4,590	804	7,327	604	11,619	18,902
Page.	11,710	11,143	112,326	22,511	674	905	2 1/2	1,385	20,730	8,504	4,243	83,872
Palo Alto.	22	15,379	66,579	47,267	8,038	542	6,254	995	5,667	562	39,263	49,369
Plymouth.	5	119,536	128,843	45,847	9,219	542	375	2,228	7,242	2,914	31,405	68,102
Pocahontas.	4	23,596	98,076	53,679	7,220	990	5,793 1/2	2,006 1/2	8,183	760	41,695 1/2	61,723
Polk.	1,615	15,131	98,884	34,613	217	637	30	3,798	15,390	5,567	14,574	67,231
Pottawattie.	1,166	70,064	211,165	37,886	1,665	1,055	10	1,117	18,020	9,704	19,433	121,320
Pewaukee.	463	3,390	104,157	48,438	3,564	617	5	1,110	32,567	12,814	2,085	104,793
Ringgold.	1,593	274	82,873	25,836	203	591	9	920	47,625	2,154	1,517	105,147
Sac.	9	22,205	118,367	50,152	6,735	754	660	1,279	13,265	8,761	19,344	66,378
Scott.	9,149	7,382 1/2	73,174	25,713 1/2	24,214	2,150 1/2	115	5,145	11,885	10,742 1/2	5,515 1/2	62,173
Shelby.	180	49,098 1/2	125,222 1/2	32,016 1/2	5,690	513	4	2,083 1/2	11,916	11,716 1/2	9,868 1/2	66,377 1/2
Sioux.	180	122,013	113,851	60,287	29,917 1/2	517	507	1,670 1/2	3,749 1/2	2,386 1/2	24,102	48,025
Story.	535	7,066	103,730	51,293	847	1,266	177	1,168	14,767	6,876	19,542	64,862
Tama.	6,638	6,038	111,945	53,609	27,488	951	45	1,704	25,588	10,326	7,098	102,759
Taylor.	560	620	82,230	23,946	407	719	2,610	32,702	3,779	1,862	80,178
Union.	6,305	102	65,113	25,527	36	675	10	893	32,811	3,219	1,132	74,212
Van Buren.	3,352	774 1/2	52,229 1/2	23,447 1/2	28 1/2	1,293	1	387	39,253	5,191	118	103,532
Wapello.	1,003	8,462	92,741	29,930	351	1,058	296	914 1/2	30,491	3,475 1/2	2,544	82,670 1/2
Warren.	436	361	83,246	40,581	568	1,557	2,210	31,566	0,918	2,319	90,289
Washington.	17	3,621 1/2	44,048 1/2	15,566	676	487 1/2	928	27,659	14,367	253	84,694
Wayne.	17	16,222	114,918	70,658	5,663	1,489	108 1/2	2,574	49,903 1/2	514 1/2	306	67,315
Webster.	17	28,326	41,294	36,825	3,987	1,188	2,318	1,293	10,111	2,128	42,284	85,860
Winnebago.	308 1/2	10,345 1/2	71,014 1/2	26,642 1/2	11,281 1/2	1,106 1/2	4,414	958	8,858	1,531	24,282	31,619
Winneshiek.	81,385	141,731	61,642	11,281 1/2	1,106 1/2	8,433 1/2	1,863	34,171 1/2	13,549 1/2	8,184 1/2	81,569 1/2
Woodbury.	7,827	141,731	27,734	5,015	728	476	1,863	4,670	2,462	22,134	75,213
Worth.	5	36,529	51,555	7,296	277	9,600	1,136	16,556	3,616	15,556	44,514
Wright.	25	16,891	93,269	61,749	5,312	610	4,557	1,142	13,294	1,972	29,623	55,119
Total.	161,798	1,627,126 1/2	8,271,572 1/2	4,076,674 1/2	498,812 1/2	1,021,964	70,883 1/2	155,323 1/2	1,028,890 1/2	6,615,670 1/2	1,168,722 1/2	7,460,022

1 Excess corn, 125 acres.

VOTE FOR PRESIDENT IN THE STATE OF IOWA

Based upon vote cast for electors-at-large, 1848 to 1900.

YEARS	NAMES OF CANDIDATES.	PARTY.	VOTE.	TOTAL VOTE.
1848....	Zachary Taylor..... Lewis Cass..... Martin Van Buren.....	Whig..... Democrat..... Free Soil.....	10,626 12,052 1,126	23,801
1852....	Franklin Pierce..... Winfield Scott..... John P. Hale.....	Democrat..... Whig..... Free Soil.....	17,823 15,875 1,612	35,310
1856....	John C. Fremont..... James Buchanan..... Millard Fillmore.....	Republican..... Democrat..... Amer. (Know-Nothing).....	45,073 37,568 9,667	92,310
1860....	Abraham Lincoln..... Stephen A. Douglas..... John Bell..... John C. Breckinridge.....	Republican..... Democrat..... Constitutional Union..... Demo (South).....	70,118 55,639 1,763 1,074	128,554
1864....	Abraham Lincoln..... Geo. B. McClellan.....	Republican..... Democrat.....	88,500 49,525	138,025
1868....	Ulysses S. Grant..... Horatio Seymour.....	Republican..... Democrat.....	125,399 74,047	199,446
1872....	Ulysses S. Grant..... Horace Greeley..... Charles O'Connor.....	Republican..... Democrat..... Straight Demo.....	131,566 71,179 2,221	204,966
1876....	Rutherford B. Hayes..... Samuel J. Tilden..... Peter Cooper..... Green C. Smith.....	Republican..... Democrat..... Greenback..... Prohibition.....	171,326 112,121 9,431 99	292,977
1880....	James A. Garfield..... Winfield S. Hancock..... James B. Weaver..... Scattering.....	Republican..... Democrat..... Greenback.....	183,904 105,845 32,327 633	322,709
1884....	James G. Blaine..... Grover Cleveland..... John P. St. John..... Scattering.....	Republican..... Democrat..... Prohibition.....	197,688 177,316 1,472 175	376,051
1888....	Benjamin Harrison..... Grover Cleveland..... Andrew J. Streeter..... Clinton B. Fisk..... Scattering.....	Republican..... Democrat..... Union Labor..... Prohibition.....	211,623 179,877 9,105 3,550 13	404,148
1892....	Benjamin Harrison..... Grover Cleveland..... James B. Weaver..... John Bidwell.....	Republican..... Democrat..... Peoples Party..... Prohibition.....	219,795 196,366 27,595 6,402	449,158
1896....	William McKinley..... William J. Bryan..... John M. Palmer..... Joshua Levering..... Charles E. Bentley..... Chas. H. Mattheft.....	Republican..... Fusion..... Nat'l. Dem..... Prohibition..... Nat'l Pro..... Socialist.....	289,293 223,741 4,516 3,192 352 453	521,547
1900....	William McKinley..... William J. Bryan..... John G. Woolley..... Wharton Barker..... Joseph F. Malloney..... J. F. R. Leonard..... Eugene V. Debs.....	Republican..... Democrat..... Prohibition..... People's..... Socialist-Labor..... Unit'd Christ'n..... Social Dem.....	307,808 209,265 9,502 613 259 166 2,742	530,355

VOTE FOR GOVERNOR OF IOWA—1846-1899.

YEARS.	NAMES OF CANDIDATES.	PARTY,	VOTE.	TOTAL VOTE.
1846....	Ansel Briggs..... Thomas McKnight.....	Democrat..... Whig.....	7,626 7,379	15,005
1850....	Stephen Hempstead..... James L. Thompson..... William Penn Clark..... Scattering.....	Democrat..... Whig..... Abolition.....	13,486 11,452 575 11	25,524
1854....	James W. Grimes..... Curtis Bates..... Scattering.....	Whig..... Democrat.....	23,325 21,202 10	44,537
1857....	Ralph P. Lowe..... Ben M. Samuels..... W. T. Henry.....	Republican..... Democrat..... American(K N)	38,498 36,088 1,004	75,590
1859....	Samuel J. Kirkwood..... A. C. Dodge.....	Republican..... Democrat.....	56,502 53,332	109,834
1861....	Samuel J. Kirkwood..... William H. Merritt..... Ben. M. Samuels..... Chas. Mason..... Henry Clay Dean..... Lincoln Clark..... Scattering.....	Republican..... Union Dem..... Democrat..... Democrat..... Democrat..... Democrat.....	60,303 43,245 4,495 142 440 50 25	108,700
1863....	William M. Stone..... James M. Tuttle..... Scattering.....	Republican..... Democrat.....	86,107 56,132 27	142,266
1865....	William M. Stone..... Thos. H. Benton..... Scattering.....	Republican..... Soldier Union.....	70,461 54,090 353	124,904
1867....	Samuel Merrill..... Charles Mason..... Scattering.....	Republican..... Democrat.....	90,206 62,966 37	153,209
1869....	Samuel Merrill..... George Gillaspie..... Scattering.....	Republican..... Democrat.....	97,243 57,287 4	154,534
1871....	Cyrus C. Carpenter..... Joseph C. Knapp..... Scattering.....	Republican..... Democrat.....	109,228 68,199 351	177,778
1873....	Cyrus C. Carpenter..... J. G. Vale..... Scattering.....	Republican..... Anti-Monopoly.....	105,132 81,020 1,601	187,753
1875....	Samuel J. Kirkwood..... Shephard Leffler..... J. H. Lozier..... Scattering.....	Republican..... Anti-Monopoly..... Prohibition.....	124,855 93,270 737 51	218,913
1877....	John H. Gear..... John P. Irish..... Daniel P. Stubbs..... Elias Jessup..... Scattering.....	Republican..... Democrat..... Greenback..... Prohibition.....	121,316 79,304 34,316 10,565 124	245,625
1879....	John H. Gear..... Henry H. Trimble..... Daniel Campbell..... David R. Dungan..... Scattering.....	Republican..... Democrat..... Greenback..... Prohibition.....	157,408 85,365 45,674 3,291 76	291,844
1881....	Buren R. Sherman..... L. G. Kinne..... D. M. Clark..... Scattering.....	Republican..... Democrat..... Greenback.....	133,328 73,344 28,112 268	235,052

VOTE FOR GOVERNOR — CONTINUED.

YEARS	NAMES OF CANDIDATES.	PARTY.	VOTE.	TOTAL VOTE.
1883....	Buren R. Sherman..... L. G. Kinne..... James B. Weaver..... Scattering.....	Republican ... Democrat ... Greenback.....	164,095 140,032 23,089 17	327,233
1885....	William Larrabee..... Charles Whiting..... Elias Doty..... James Mickelwaite..... Scattering.....	Republican ... Dem. and G. B. Greenback..... Prohibition	175,605 168,619 314 1,417 42	745,997
1887....	William Larrabee..... T. J. Anderson..... M. J. Cain..... V. G. Farnham..... Scattering.....	Republican ... Democrat ... Union Labor .. Prohibition	169,595 153,706 14,283 334 93	338,011
1889....	Horace Boies..... Joseph Hutchinson..... S. B. Downing..... Elias Doty..... Malcom Smith..... Scattering.....	Democrat ... Republican ... Union Labor .. Greenback .. Prohibition	180,106 173,450 5,773 54 1,362 215	360,960
1891....	Hiram C. Wheeler..... Horace Boies..... A. J. Westfall..... Isaac T. Gibson..... Scattering.....	Republican ... Democrat ... Greenback .. Prohibition	199,381 207,594 12,303 915 19	420,212
1893....	Frank D. Jackson..... Horace Boies..... J. M. Joseph..... Bennett Mitchell.....	Republican... Democrat ... Populist .. Prohibition ..	26,821 174,656 23,980 10,349	415,806
1895....	F. M. Drake..... W. I. Babb..... S. B. Crane..... Francis Bacon.....	Republican ... Democrat ... Peoples..... Prohibition ..	208,714 147,428 32,189 11,014	401,345
1897....	L. M. Shaw..... F. E. White..... Charles A. Lloyd..... John Cliggett..... S. P. Leland..... M. J. Kremer.....	Republican ... Demo. & Peoples Peoples(Middle of Road)..... Nat. Demo.... Prohibition .. Socialist Labor	224,729 194,853 5,295 4,296 8,243 876	438,292
1899....	L. M. Shaw..... F. E. White..... M. W. Atwood..... Charles A. Lloyd..... M. J. Kremer..... C. C. Heacock..... Scattering.....	Republican ... Demo. & Peoples Prohibition .. Peoples(Middle of Road)..... Socialist Labor United Christ'n	239,464 183,301 7,639 1,698 757 484 8	433,351

VOTE FOR SECRETARY OF STATE OF IOWA—1846—1900.

YEARS.	NAMES OF CANDIDATES.	PARTY.	VOTES.	TOTAL VOTES.
1846....	Elisha Cutter, Jr..... James H. Cowles.....	Democrat Whig	7,778 7,108	14,886
1848....	Josiah H. Bonney..... John M. Coleman..... William Miller..... Scattering	Democrat. Whig	12,367 11,155 523 37	24,082
1850....	George W. McCleary..... Isaac Cook..... Frederick Heizer..... Scattering	Democrat Whig	13,443 11,327 599 5	25,374
1852....	George W. McCleary..... J. W. Jenkins.....	Democrat Whig	16,838 15,023	31,861
1854....	George W. McCleary..... Richard B. Groff.....	Democrat Free Soil	22,528 4,028	26,556
1856....	Elijah Sells..... George Snyder..... Scattering	Republican Democrat	40,689 32,920 90	73,699
1858....	Elijah Sells..... Samuel Douglas.....	Republican Democrat	49,135 45,786	94,921
1860....	Elijah Sells..... J. M. Corse.....	Republican Democrat	70,706 57,036	127,742
1862....	James Wright..... Richard H. Sylvester..... Scattering	Republican Democrat	66,024 50,899 4	116,927
1864....	James Wright..... John H. Wallace.....	Republican Democrat	90,033 49,943	139,976
1866....	Ed. Wright..... S. G. Van Anda..... Scattering	Republican Soldier Union..	91,228 55,815 741	147,784
1868....	Ed. Wright..... David Hammer..... Scattering	Republican..... Democrat	120,265 74,461 4	194,730
1870....	Ed. Wright..... Charles Doerr..... Scattering	Republican Democrat	103,397 60,888 1,538	165,823
1872....	Josiah T. Young..... E. A. Guilbert..... Charles Parker..... Scattering	Republican Liberal	132,719 74,447 1,330 377	208,873
1874....	Josiah T. Young..... David Morgan..... Scattering	Republican. Anti-Monopoly ..	107,340 78,517 491	186,348
1876....	Josiah T. Young..... John H. Stubenrauch..... A. Mac Ready..... Scattering	Republican.... Democrat..... Greenback.....	172,171 112,115 9,436 1	293,723

VOTE FOR SECRETARY OF STATE—CONTINUED.

YEARS.	NAMES OF CANDIDATES.	PARTY.	VOTES.	TOTAL VOTES.
1878....	J. A. T. Hull	Republican....	134,481	260,916
	E. M. Farnsworth.....	Dem. & G. B..	125,087	
	T. O. Walker.....	Straight Dem..	1,302	
	Scattering.....		46	
1880....	J. A. T. Hull	Republican....	184,166	322,699
	A. B. Keith.....	Democrat.....	105,763	
	George M. Walker.....	Greenback.....	32,480	
	J. W. Hall.....	Prohibition....	282	
	Scattering.....		8	
1882....	J. A. T. Hull	Republican....	149,051	292,398
	T. O. Walker.....	Democrat.....	112,180	
	William Gaston.....	Greenback.....	30,817	
	A. W. Hall.....	Prohibition....	305	
	Scattering.....		45	
1884....	Frank D. Jackson.....	Republican....	198,001	377,235
	James Dooley.....	Dem. & G. B..	179,219	
	Scattering.....		15	
1886....	Frank D. Jackson.....	Republican....	180,329	346,621
	Cato Sells.....	Democrat.....	165,597	
	Isaac T. Gibson.....	Prohibition....	127	
	V. G. Farnham.....	Prohibition....	518	
	Scattering.....		50	
1888....	Frank D. Jackson.....	Republican....	211,577	403,802
	Walter McHenry.....	Democrat.....	180,455	
	J. B. Van Court.....	Union Labor...	9,005	
	James Mickelwaite.....	Prohibition....	2,690	
	James Rice.....		21	
	Scattering.....		54	
1890....	Wm. M. McFarland.....	Republican....	191,606	391,353
	W. H. Chamberlin.....	Democrat.....	189,240	
	E. P. Brown.....	Union Labor...	8,813	
	C. R. McFarlin.....	Prohibition....	1,646	
	Scattering.....		48	
1892....	Wm. M. McFarland.....	Republican....	219,464	442,609
	J. H. McConlogue.....	Democrat.....	196,692	
	E. H. Gillette.....	Peoples.....	20,356	
	S. H. Loft.....	Prohibition....	6,097	
1894....	Wm. M. McFarland.....	Republican....	229,376	421,714
	Horatio F. Dale.....	Democrat.....	149,974	
	S. B. Crane.....	Peoples.....	34,907	
	Bennett M. Mitchell.....	Prohibition....	7,457	
1896....	G. L. Dobson.....	Republican....	288,715	517,543
	H. L. Karr.....	Fusion.....	224,812	
	Wm. G. Wright.....	Prohibition....	3,533	
	J. B. Welzenbach.....	Socialist Labor	482	
	Scattering.....		1	
1898....	G. L. Dobson.....	Republican....	236,524	421,636
	Claude R. Porter.....	Democrat.....	173,000	
	Malcom Smith.....	Prohibition....	7,559	
	R. M. Daniels.....	Peo. Mid. Road	3,472	
	A. C. Swanholm.....	Socialist Labor	1,081	
1900....	W. B. Martin.....	Republican....	305,821	528,325
	S. B. Crane.....	Democrat.....	209,767	
	S. O. Pillsbury.....	Prohibition....	9,110	
	T. G. Wheeler.....	Peo. Mid. Road	678	
	J. M. Kremer.....	Socialist Labor	246	
	E. W. Sage.....	Unit'd Christ'n	204	
	C. Wirth.....	Socialist Dem.	2,499	

COMMISSIONERS FOR IOWA IN OTHER STATES.

NAME.	POSTOFFICE.	Date of Expiration of Commission	Date on and after which qualified to act.
CALIFORNIA.			
Chase, Lucins K.....	Los Angeles....	Apr. 24, 1901	Apr. 25, 1898
King, James L.....	San Francisco..	June 24, 1901	June 25, 1898
CONNECTICUT.			
Cleaveland, Livingston, W.....	New Haven....	Mch. 17, 1901	Mch. 18, 1898
McGovern, Patrick.....	Hartford.....	Nov. 20, 1903	Nov. 21, 1900
DISTRICT OF COLUMBIA.			
Bundy, Charles S.....	Washington....	July 12, 1902	July 13, 1899
Mitchell John E.....	Washington....	June 23, 1902	June 24, 1899
ILLINOIS.			
Capin, Frank C.....	Bloomington....	Aug. 3, 1901	Aug. 4, 1898
Cook, Frank J.....	Bloomington....	Mch. 4, 1901	Mch. 5, 1898
Crandon, Frank P.....	Chicago.....	Nov. 4, 1903	Nov. 5, 1900
Humphrey, Wirt E.....	Chicago.....	June 12, 1901	June 13, 1898
Lewald, Arthur M.....	Chicago.....	Mch. 29, 1902	Mch. 30, 1899
Petterson, Albin R.....	Chicago.....	Nov. 11, 1903	Nov. 12, 1900
Willard, Silas S.....	Chicago.....	Nov. 15, 1903	Nov. 16, 1900
MARYLAND.			
Mathieu, Harry C.....	Baltimore.....	Oct. 7, 1901	Oct. 8, 1898
MASSACHUSETTS			
Jones, Edward J.....	Boston.....	Apr. 29, 1901	Apr. 30, 1900
Torey, Arthur R.....	Boston.....	July 26, 1903	July 27, 1900
MICHIGAN.			
Hoyt, H. B.....	Port Huron.....	Apr. 17, 1901	Apr. 18, 1898
MINNESOTA.			
Mann, Lewis D.....	St. Paul.....	Sep. 28, 1901	Sep. 29, 1898
MISSOURI.			
Parker, W. Eugene.....	Kansas City....	July 14, 1902	July 15, 1899
NEBRASKA.			
Frank, Samson.....	South Omaha....	Nov. 4, 1903	Nov. 5, 1900
McKee, Joe.....	South Omaha....	Nov. 4, 1903	Nov. 5, 1900
NEW YORK.			
Armstrong, Hatley K.....	Penn. Yan.....	Oct. 28, 1903	Oct. 29, 1900
Ballentyne, Henry.....	New York City..	June 10, 1903	June 11, 1900
Braman, Ella F.....	New York City..	Dec. 20, 1902	Dec. 21, 1899
Braman, Joseph B.....	New York City..	May 22, 1901	May 23, 1898
Cardozo, William B.....	New York City..	Mch. 14, 1901	Mch. 15, 1898
Coady, John J.....	New York City..	Feb. 9, 1903	Feb. 10, 1900
Carey, Edwin F.....	New York City..	Mch. 30, 1901	Mch. 31, 1898
Corey, George H.....	New York City..	Dec. 19, 1902	Dec. 20, 1899
Jackson, Eleazer.....	New York City..	Jan. 21, 1903	Jan. 22, 1900
Johnson, William.....	Buffalo.....	Feb. 8, 1902	Feb. 9, 1899
Mackay, Alfred.....	New York City..	July 11, 1903	July 12, 1900
Roseman, Vincent.....	New York City..	Jan. 23, 1903	Jan. 24, 1900
OHIO.			
Sigler, Pearl N.....	Dayton.....	April 15, 1901	April 16, 1898
PENNSYLVANIA.			
Brossmann, Arthur.....	Philadelphia....	May 1, 1901	May 2, 1898
Hunt, George W.....	Philadelphia....	Nov. 19, 1902	Nov. 20, 1899
Hunt, Thomas J.....	Philadelphia....	May 11, 1902	May 12, 1899
Robb, William F.....	Pittsburg.....	Nov. 20, 1903	Nov. 21, 1900
Sparhank, Charles W.....	Philadelphia....	July 10, 1901	July 11, 1898
Taylor, Samuel L.....	Philadelphia....	Nov. 20, 1903	Nov. 21, 1900
Tener, Kinley J.....	Philadelphia....	June 22, 1901	June 23, 1898
Wagner, William, Jr.....	Philadelphia....	Dec. 16, 1903	Dec. 17, 1900
WISCONSIN.			
Meinhardt, Eda.....	Burlington.....	Dec. 7, 1901	Dec. 8, 1898

LEGAL WEIGHTS FOR IOWA.

Section 3016 of the code: Bushel by weight. A bushel of the respective articles hereafter mentioned will mean the amount of weight in this section specified:

Wheat	sixty pounds
Shelled corn.....	fifty-six pounds
Corn in the cob.....	seventy pounds
Rye	fifty-six pounds
Oats.....	thirty-two pounds
Barley	forty-eight pounds
Potatoes.....	sixty pounds
Beans.....	sixty pounds
Bran.....	twenty pounds
Clover seed.....	sixty pounds
Timothy seed.....	forty-five pounds
Flaxseed.....	fifty-six pounds
Hemp seed.....	forty-four pounds
Buckwheat.....	fifty-two pounds
Blue grass seed.....	fourteen pounds
Castor beans.....	forty-six pounds
Dried peaches.....	thirty-three pounds
Dried apples.....	twenty-four pounds
Onions.....	fifty-seven pounds
Salt.....	fifty pounds
Stone coal.....	eighty pounds
Charcoal.....	twenty pounds
Coke	thirty-eight pounds
Sweet potatoes.....	forty-six pounds
Lime	eighty pounds
Sand.....	one hundred and thirty pounds
Hungarian grass seed.....	forty-eight pounds
Millet seed.....	forty-eight pounds
Osage orange seed	thirty-two pounds
Sorghum saccharatum seed.....	thirty pounds
Broom corn seed.....	thirty pounds
Apples, peaches or quinces.....	forty-eight pounds
Cherries, grapes, currants or gooseberries.....	forty pounds
Strawberries, raspberries or blackberries.....	thirty-two pounds

INDEX.

	PAGE.
Academy of sciences.....	89
Adair county, census returns.....	397, 400, 410
county officers.....	97
election returns.....	273, 359, 362, 363, 368
times of holding court.....	68
Adams county, census returns.....	397, 400, 410
county officers.....	97
election returns.....	274, 359, 362, 363, 367
times of holding court.....	68
Adjutant-general	61-347
Admission of Iowa into the Union—Acts relating to.....	14- 21
Agricultural college, officers and trustees.....	136
attendance at	146
Agricultural department, officers and directors.....	78
office force.....	62
Alabama, census returns, 1790-1900.....	466
congressmen	380
electoral vote for president, 1901.....	370
popular vote for president, 1900.....	369
state officers.....	386
United States senators.....	378
Alaska, census returns 1890, 1900.....	466
state officers.....	386
Allamakee county, census returns.....	397, 400, 411
county officers.....	98
election returns.....	274, 359, 362, 363, 365
times of holding court.....	68
Altitude of cities and towns of Iowa.....	403-409
Anamosa penitentiary, officers.....	145
Appanoose county, census returns.....	397, 400, 411
county officers.....	98
election returns.....	275, 359, 362, 363, 367
times of holding court.....	68
Arizona, census returns, 1870-1900.....	466
delegate in congress.....	385
territorial officers.....	386
Arkansas, census returns, 1820-1900.....	466
congressmen.....	380
electoral vote for president, 1901.....	370
popular vote for president, 1900.....	369
state officers.....	386
United States Senators.....	378

	PAGE.
Articles of incorporation filed in 1900.....	480-489
Assessment of sleeping cars	200-206
Assessment by counties of express companies.....	207-213
Assessment by counties of railways	189-199
Assessment by counties of telegraph and telephone companies.....	213-224
Assistant attorney-general.....	58, 64
Assistant state-geologist.....	63, 85
Associate justices of supreme court	64
Attendance at state institutions	146
Attorney-general, office force.....	58
official canvass of vote for, 1900.....	185
semi-official vote, 1900	358
vote by precincts for, 1900	273-357
Auditor of state, office force.....	58
official canvass of vote for, 1900.....	184
semi-official vote for, 1900.....	358
vote by precincts for, 1900	273-357
Audubon county, census returns	397, 400, 412
county officers	98
election returns.....	276, 359, 362, 363, 368
times of holding court.....	68
Bank examiners	58
Benton county, census returns	397, 400, 412
county officers	99
election returns.....	277, 359, 362, 363, 366
times of holding court	68
Biennial elections—Vote on constitutional amendment providing for.....	362
amendment providing for.....	52
Binder, state.....	61
Black Hawk county, census returns.....	397, 400, 413
county officers.....	99
election returns.....	277, 359, 362, 363, 365
times of holding court.....	68
Blind, college for, officers.....	141
Board of control state institutions, members—duties.....	133
office force.....	60
Board of curators of state historical society.....	89
Board of dental examiners.....	87
Board of directors of agricultural department.....	78
Board of directors of horticultural society.....	84
Board of educational examiners.....	80
Board of examiners for mine inspectors.....	86
Board of health.....	63, 78
Board of medical examiners.....	79
Board of pharmacy commissioners.....	62, 79
Board of railroad commissioners—office force.....	59
Board of trustees of historical department.....	82
Board of trustees of state library.....	81
Board of veterinary medical examiners.....	86
Board of voting machine commissioners.....	93

	PAGE.
Boats, inspectors of.....	86
Bonds approved by executive council.....	173
Boone county, census returns.....	397, 400, 413
county officers.....	99
election returns.....	279, 359, 362, 363, 368
times of holding court.....	68
Bremer county, census returns.....	397, 400, 414
county officers.....	100
election returns.....	279, 359, 362, 363, 365
times of holding court.....	68
Buchanan county, census returns.....	397, 400, 414
county officers.....	100
election returns.....	280, 359, 362, 363, 365
times of holding court.....	68
Buena Vista county, census returns.....	397, 400, 415
county officers.....	100
election returns.....	281, 359, 362, 363, 369
times of holding court.....	68
Bureau of labor statistics, commissioner—deputy.....	62
Building and loan companies authorized to transact business.....	174
Butler county, census returns.....	397, 400, 415
county officers.....	101
election returns.....	282, 359, 362, 363, 365
times of holding court.....	68
Cabinet, members of.....	373
Calhoun county, census returns.....	397, 400, 416
county officers.....	101
election returns.....	282, 359, 362, 363, 368
times of holding court.....	68
California, census returns, 1850-1900.....	466
congressmen.....	380
electoral vote for president, 1901.....	370
popular vote for president, 1900.....	369
State officers.....	386
United States senators.....	378
Capitol improvement commission, members—duties.....	90
Carroll county, census returns.....	397, 400, 417
county officers.....	101
election returns.....	283, 359, 362, 363, 368
times of holding court.....	68
Cass county, census returns.....	397, 400, 417
county officers.....	102
election returns.....	284, 359, 362, 363, 368
times of holding court.....	68
Cavalry, troop A, Iowa national guard.....	159
Cedar county, census returns.....	397, 400, 418
county officers.....	102
election returns.....	285, 359, 362, 363, 366
times of holding court.....	68
Census statistics.....	397-479
Cuba—Table No. 1—population at successive censuses.....	472

Census statistics—Continued.

2—nativity and race of inhabitants of the several provinces	472
3—number employed in gainful occupations	473
4—citizenship, literacy and education	473
5—population of principal cities	474
Hawaiian Islands—Table No. 1—population by islands, 1866-1900	475
2—population by districts, 1866-1900	476
3—population of Honolulu, 1866-1900	477
Iowa—Table No. 1—population by counties from 1836 to 1865	397
2—population by counties from 1867 to 1900	400
3—population of principal cities, 1850-1900	403
4—population and altitude of cities and towns, 1890-1900	403-409
5—population by minor civil divisions 1890-1900	410-465
Porto Rico—Table No. 1—population at successive censuses	478
2—nativity and race of inhabitants of several departments	478
3—number employed in gainful occupations	479
4—citizenship, literacy and education	479
5—population of principal cities	479
United States—Table No. 1—population of states and territories from 1790 to 1900	466
2—population and rank of cities over 25,000 inhabitants, 1880-1890-1900	468
Cerro Gordo county, census returns	397, 400, 419
county officers	102
election returns	285, 359, 362, 363, 365
times of holding court	68
Cherokee county, census returns	397, 400, 419
county officers	103
election returns	286, 359, 362, 363, 369
times of holding court	68
Cherokee hospital for insane	144
Chickasaw county census returns	397, 400, 420
county officers	103
election returns	287, 359, 362, 363, 365
times of holding court	68
Chief justice of supreme court Iowa	64
Chief justice United States supreme court	373
Circuit court of the (U. S.), eighth circuit	373
Cities and towns of Iowa, population and altitude	403
Cities of the United States with 25,000 inhabitants or more	468, 471
Claims approved by the executive council	179, 182
Clarinda hospital for insane, officers	144
Clarke county, census returns	397, 400, 420
county officers	103
election returns	288, 359, 362, 363, 367
times of holding court	68
Clay county, census returns	397, 400, 420
county officers	104
election returns	288, 359, 362, 363, 369
times of holding court	69

	PAGE.
Clayton county, census returns.....	397, 400, 421
county officers.....	104
election returns.....	289, 359, 362, 363, 365
times of holding court.....	69
Clerks of superior courts.....	68
Clerk supreme court, office force.....	59
Clinton county, census returns.....	397, 400, 421
county officers.....	104
election returns.....	290, 359, 362, 363, 364
times of holding court.....	69
College for the blind, officers.....	141
Colorado, census returns, 1860-1900.....	466
congressmen.....	381
electoral vote for president, 1901.....	370
popular vote for president, 1900.....	369
state officers.....	386
United States senators.....	378
Commander-in-chief, Iowa National Guard—Staff of.....	147
Commission, capitol improvement—members—duties.....	90
Shiloh—members—duties.....	94
state library—members—duties.....	91
Vicksburg—members—duties.....	95
voting machine—members—duties.....	93
Commissioner of labor statistics—deputy.....	62
Commissioners of pharmacy—secretary.....	62, 79
for Iowa in other states.....	498
Congress—Members of the Fifty-seventh.....	378-385
—Iowa members of.....	376
Congressmen—Official canvass of vote for.....	185
Vote in Iowa for, 1898, 1900.....	364-369
Connecticut, census returns, 1790-1900.....	466
congressmen.....	381
electoral vote for president 1901.....	370
popular vote for president 1900.....	369
state officers.....	387
United States senators.....	378
Constitution of Iowa.....	22 50
amendments to.....	51
Constitutional amendment providing for biennial elections.....	52
vote on, by counties.....	362
Constitutional convention—Vote on holding, by counties.....	363
Corporations organized in 1900.....	480-489
County officers of Iowa.....	97-130
Crawford county, census returns.....	397, 400, 422
county officers.....	105
election returns.....	291, 359, 362, 363, 368
times of holding court.....	69
Criminal statistics—Movement of criminal population of Iowa penitentiaries...	145
Crop statistics for year 1898.....	490-492

	PAGE.
Cuba, census returns.....	472-474
military government.....	393
Curator historical department.....	61, 82
Custodian of public buildings, assistants.....	64
Dairy commissioner, assistants.....	62
Dallas county, census returns.....	397, 400, 423
county officers.....	105
election returns.....	292, 359, 362, 363, 367
times of holding court.....	69
Davis county, census returns.....	349, 400, 423
county officers.....	105
election returns.....	293, 359, 362, 363, 366
times of holding court.....	69
Deaf, school for, officers.....	142
Decatur county, census returns.....	397, 400, 424
county officers.....	106
election returns.....	293, 359, 362, 363, 367
times of holding court.....	69
Delaware county, census returns.....	397, 400, 424
county officers.....	106
election returns.....	294, 359, 362, 363, 365
times of holding court.....	69
Delaware, census returns, 1790-1900.....	466
congressmen.....	381
electoral vote for president 1901.....	370
popular vote for president 1900.....	369
state officers.....	387
United States senators.....	378
Delegates in congress, territorial.....	385
Democratic party, electoral vote, 1900.....	370
national platform, 1900.....	238
national ticket, 1900.....	237
popular vote by states, 1900.....	369
state central committee, 1900.....	246
state platform, 1900.....	248
state ticket, 1900.....	245
vote by precincts, 1900.....	273-357
vote by counties, 1900.....	359
Dental examiners—Board of.....	87
Department of agriculture.....	62, 78
Department of Iowa grand army of the republic.....	89
Department of the interior, United States government.....	373
Deputy auditor of state.....	58
clerk of supreme court.....	59
commissioner of labor statistics.....	62
dairy commissioner.....	62
secretary of state.....	57
superintendent of public instruction.....	59
treasurer of state.....	58
Des Moines county, census returns.....	397, 400, 425
county officers.....	106

Des Moines county, census returns—Continued.	
election returns	295, 359, 362, 363, 364
times of holding court	69
Dickinson county, census returns... .. .	397, 400, 425
county officers	107
election returns	296, 359, 362, 363, 369
times of holding court	69
Director of weather bureau	96
District court, judges	65-68
times of holding	68-70
United States for Iowa	374
District of Columbia, census returns, 1800-1900	466
Dubuque county, census returns..... .. .	398, 401, 426
county officers	107
election returns	297, 360, 362, 363, 365
times of holding court	69
Educational examiners—Board of..... .. .	80
Eighth congressional district, official canvass of vote of 1900..... .. .	186
vote of 1898, 1900, by counties	367
Eighth judicial district, list of counties, judges and court reporters	66
Eighteenth judicial district, list of counties, judges and court reporters	67
Eldora industrial school, officers	142
Election—Statistics of general, 1900	225-370
Electoral vote for president, 1900, by states..... .. .	370
Electors—at large—official canvass of vote for..... .. .	182
first congressional district—official canvass of vote for..... .. .	182
second congressional district—official canvass of vote for..... .. .	182
third congressional district—official canvass of vote for..... .. .	183
fourth congressional district—official canvass of vote for..... .. .	183
fifth congressional district—official canvass of vote for..... .. .	183
sixth congressional district—official canvass of vote for..... .. .	183
seventh congressional district—official canvass of vote for..... .. .	183
eighth congressional district—official canvass of vote for..... .. .	183
ninth congressional district—official canvass of vote for..... .. .	184
tenth congressional district—official canvass of vote for..... .. .	184
eleventh congressional district—official canvass of vote for..... .. .	184
Eleventh congressional district, official canvass of vote 1900..... .. .	187
vote of 1898, 1900, by counties..... .. .	369
Eleventh judicial district, list of counties, judges and court reporters..... .. .	66
official canvass of vote 1900..... .. .	187
Emmet county, census returns..... .. .	398, 401, 426
county officers..... .. .	107
election returns..... .. .	298, 360, 362, 363, 368
times of holding court..... .. .	69
Employees of state departments, compensation, etc	57, 61
Adjutant-general	61
Attorney-general	58
Auditor of state	58
Board of control	60
Board of health	63
Bureau of labor statistics..... .. .	62

Employes of state departments, compensation, etc.—Continued.

Clerk of supreme court	59
Custodian of public buildings	64
Department of agriculture.....	62
Dairy commissioner	62
Executive council.....	60
Geological survey.....	63
Governor.....	57
Historical department	64
Mine inspectors	63
Pharmacy commission.....	62
Railroad commissioners	59
Secretary of state.....	57
Superintendent of public instruction	59
Treasurer of state	58
Engineer department of Iowa national guard.....	150
Examiners for mine inspectors—Board of.....	86
Executive council, members—office force.....	60
bonds approved by.....	173
building and loan companies approved by.....	174
canvass of vote cast at 1900 election	182-188
claims approved by.....	179
express companies assessment fixed by.....	207-213
miscellaneous transactions of.....	173-178
railway assessment fixed by.....	189-199
sleeping car assessment fixed by.....	200-206
telegraph and telephone assessment fixed by.....	213-224
Experiment station, officers.....	137
Express companies—Assessment by counties, 1900.....	207-213
Fayette county, census returns.....	398, 401, 427
county officers.....	108
election returns	299, 360, 362, 363, 365
times of holding court.....	69
Feeble-minded Institution for, officers.....	142
Fifteenth judicial district, list of counties, judges and court reporters	67
official canvass of vote, 1900	188
Fifth congressional district, official canvass of vote, 1900	186
vote of 1898, 1900, by counties	366
Fifth judicial district, list of counties, judges and court reporters.....	65
Fiftieth regiment Iowa national guard, officers—band.....	153
Fifty-first regiment Iowa national guard, officers—band	155
Fifty-second regiment Iowa national guard, officers—band	157
Fifty-seventh congress, members	378, 385
First congressional district, official canvass of vote, 1900	185
vote of 1898, 1900, by counties	364
First judicial district, list of counties, judges and court reporters.....	65
Fish and game warden, deputies.....	87
Florida, census returns, 1800-1900	466
congressmen	381
electoral vote for president, 1901.....	370
popular vote for president, 1900	369

PAGE.

Florida, census returns, 1800-1900 — Continued.	
state officers.....	378
United States senators	378
Floyd county, census returns.....	398, 401, 428
county officers	108
election returns	300, 360, 362, 363, 365
times of holding court.....	69
Fort Madison penitentiary, officers	144
Forty-ninth regiment Iowa national guard, officers—band.	151
Fourteenth judicial district, list of counties, judges and court reporters	67
official canvass of vote 1900.	187
Fourth congressional district, official canvass of vote 1900.....	186
vote of 1898, 1900, by counties.	365
Fourth judicial district, list of counties, judges, and court reporters.....	65
Franklin county, census returns... ..	398, 401, 428
county officers	108
election returns	361, 360, 362, 363, 365
times of holding court.....	69
Fremont county, census returns.....	398, 401, 428
county officers	109
election returns	301, 360, 362, 363, 367
times of holding court	69
General Assembly—Members of twenty-eighth	71, 76
House and senate organization	77
Geological board, members	85
Geologist—State, office force.....	63
Georgia, census returns, 1790-1900	466
congressmen.....	381
electoral vote for president 1901.....	370
popular vote for president, 1900 .. .	369
state officers.....	387
United States senators.....	378
Governor, office force.....	57
vote on, from 1846 to 1899 .. .	494
Grand army of the republic—Department of Iowa	89
Greene county, census returns.....	398, 401, 429
county officers.....	109
election returns	303, 360, 362, 363, 368
times of holding court	69
Grundy county, census returns	398, 401, 429
county officers.....	109
election returns	303, 360, 362, 363, 366
times of holding court.....	69
Guam—Governor of the island of.....	393
Guthrie county, census returns.....	398, 401, 430
county officers.....	110
election returns.....	304, 360, 362, 363, 369
times of holding court.....	68
Hamilton county, census returns	398, 401, 430
county officers.....	110
election returns	305, 360, 362, 363, 368
times of holding court	69

	PAGE.
Hancock county, census returns.....	398, 401, 431
county officers.....	110
election returns.....	306, 360, 362, 363, 368
times of holding court.....	69
Hardin county, census returns.....	398, 401, 432
county officers.....	111
election returns.....	306, 360, 362, 363, 365
times of holding court.....	69
Harrison county, census returns.....	398, 401, 432
county officers.....	111
election returns.....	307, 360, 362, 363, 368
times of holding court.....	69
Hawaiian islands, census returns.....	475-477
governor and secretary.....	393
Health—Board of, members—duties.....	78
office force.....	63
Henry county, census returns.....	398, 401, 433
county officers.....	111
election returns.....	308, 360, 362, 363, 364
times of holding court.....	69
Historical building, contracts awarded.....	173
Historical department board of trustees.....	82
office force.....	61
Historical society, officers and curators.....	89
Horticultural society, officers and directors.....	84
Hospitals for insane, Cherokee—Clarinda.....	144
Independence—Mt. Pleasant.....	143
House organization of Twenty-eighth General Assembly.....	77
Howard county, census returns.....	398, 401, 433
county officers.....	112
election returns.....	309, 360, 362, 363, 365
times of holding court.....	69
Humboldt county, census returns.....	398, 401, 434
county officers.....	112
election returns.....	310, 360, 362, 363, 368
times of holding court.....	69
Ida county, census returns.....	398, 401, 434
county officers.....	112
election returns.....	310, 360, 362, 363, 369
times of holding court.....	69
Idaho, census returns, 1870-1900.....	466
congressmen.....	381
electoral vote for president, 1911.....	370
popular vote for president, 1900.....	369
state officers.....	387
United States senators.....	378
Illinois, census returns, 1810-1900.....	466
congressmen.....	381
electoral vote for president, 1901.....	370
popular vote for president, 1900.....	369
state officers.....	387
United States senators.....	378

	PAGE.
Incorporated towns changed to cities of second class	178
Indian territory, census returns, 1890, 1900	466
delegate in congress	385
Indiana, census returns, 1800-1900	466
congressmen	380
electoral vote for president, 1901	370
popular vote for president, 1900	369
state officers	387
United States senators	378
Industrial school, Eldora, officers	142
Mitchellville, officers	143
Inmates of state institutions, statistics	146
Insane hospitals, Cherokee-Clarinda	141
Independence-Mt. Pleasant	143
Inspector general Iowa national guard	148
Inspector small arms practice Iowa national guard	150
Inspectors of boats	16
Inspectors of illuminating oils	83
Institution for feeble-minded, officers	142
Institutions—State	135-145
Internal revenue collectors for Iowa	374
Iowa—Academy of sciences	89
Admission into union	14-21
Boundaries	18
Census returns	397-465
Commissioners for, in other states	498
Constitution of	22-50
Corporations organized during year 1900	480-489
Crop statistics	490
Election returns	273-369
Electoral vote, 1901	370
Executive council, transactions of	171-224
Experiment station, officers	137
General assembly, members of	71-76
Geological survey	85
Judges of district, superior and supreme courts	64-68
Library statistics	160-170
Members of congress	376
Organic law of, territory	3-13
Political platforms and parties	225-272
Population by counties	397-402
Population of cities and towns	403-409
Population by minor civil divisions	410-465
Roster of Iowa national guard	147-159
State departments, commissions, etc.	78-96
State institutions	135-145
State library	81
State officials	57-64
State teachers' association	90
Terms of district court	68-70

	PAGE
Iowa county, census returns.....	398, 401, 434
county officers.....	113
election returns.....	311, 360, 362, 363, 364
times of holding court.....	69
Iowa national guard.....	147-159
Adjutant-general.....	147
Cavalry—troop A.....	159
Commander in chief.....	147
Fiftieth regiment—officers.....	153
Fifty-first regiment—officers.....	155
Fifty-second regiment—officers.....	157
Forty-ninth regiment—officers.....	151
Inspector-general's department.....	148
Inspector small arms practice department.....	150
Medical department.....	148
Signal department.....	150
Staff of commander in chief.....	147
Island of Cuba, census returns.....	472 474
military officers.....	393
Island of Guam.....	393
Island of Porto Rico, census returns.....	478
civil officers.....	393
Island of Tutuila, governor.....	393
Jackson county, census returns.....	398, 401, 435
county officers.....	113
election returns.....	312, 360, 362, 363, 364
times of holding court.....	69
Jasper county, census returns.....	398, 401, 436
county officers.....	113
election returns.....	313, 360, 362, 363, 366
times of holding court.....	69
Jefferson county, census returns.....	398, 401, 436
county officers.....	114
election returns.....	313, 360, 362, 363, 364
times of holding court.....	69
Johnson county, census returns.....	398, 401, 437
county officers.....	114
election returns.....	314, 360, 362, 363, 364
times of holding court.....	69
Jones county, census returns.....	398, 401, 438
county officers.....	114
election returns.....	315, 360, 362, 363, 366
times of holding court.....	69
Judge of supreme court, official canvass of vote, 1900.....	185
semi-official vote for, 1900.....	358
vote by precincts for, 1900.....	273-357
Judges, district court.....	65- 68
superior courts, Iowa.....	68
supreme court of Iowa.....	64
supreme court of United States.....	373

	PAGE.
Kansas, census returns, 1860-1900	466
congressmen	381
electoral vote for president, 1901.....	370
popular vote for president, 1900.....	369
state officers.....	387
United States senators.....	378
Kentucky, census returns, 1790-1900	466
congressmen.....	381
electoral vote for president 1901.....	370
popular vote for president, 1900.....	369
state officers.....	388
United States senators.....	378
Keokuk county, census returns	398, 401, 438
county officers.....	115
election returns.....	316, 360, 362, 363, 366
times of holding court.....	69
Kossuth county, census returns	398, 401, 439
county officers.....	115
election returns.....	317, 360, 362, 363, 368
times of holding court.....	69
Labor commissioner, deputy	62
Land office, United States, for Iowa	375
Legal weights for Iowa	499
Legislature—Iowa, senators and representatives	71- 76
Lee county, census returns	398, 401, 440
county officers.....	115
election returns.....	318, 360, 362, 363, 364
times of holding court.....	69
Librarian—State	60
Libraries in Iowa, statistics of	160-170
Library commission—state, members—duties	91
Lieutenant-Governor	71, 77
Linn county, census returns	398, 401, 441
county officers.....	116
election returns.....	319, 360, 362, 363, 366
times of holding court.....	69
Louisa county, census returns	398, 401, 441
county officers.....	116
election returns.....	320, 360, 362, 363, 364
times of holding court.....	69
Louisiana, census returns, 1810-1900	466
congressmen.....	382
electoral vote for president, 1901.....	370
popular vote for president, 1900.....	369
state officers.....	388
United States senators.....	378
Lucas county, census returns	398, 401, 442
county officers.....	116
election returns.....	321, 360, 362, 363, 367
times of holding court.....	69

	PAGE.
Lyon county, census returns.....	398; 401, 442
county officers.....	117
election returns.....	322, 360, 362, 363, 369
times of holding court.....	69
Madison county, census returns.....	398, 401, 443
county officers.....	117
election returns.....	323, 361, 362, 363, 367
times of holding court.....	69
Mahaska county, census returns.....	398, 401, 443
county officers.....	117
election returns.....	323, 361, 362, 363, 366
times of holding court.....	69
Maine, census returns, 1810-1900.....	466
congressmen.....	382
electoral vote for president, 1901.....	370
popular vote for president, 1900.....	369
state officers.....	388
United States senators.....	378
Marion county, census returns.....	398, 401, 444
county officers.....	118
election returns.....	324, 361, 362, 363, 367
times of holding court.....	69
Marshall county, census returns.....	398, 401, 445
county officers.....	118
election returns.....	325, 361, 362, 363, 366
times of holding court.....	69
Maryland, census returns, 1790-1900.....	466
congressmen.....	382
electoral vote for president, 1901.....	370
popular vote for president, 1900.....	369
state officers.....	388
United States senators.....	378
Massachusetts, census returns, 1790-1900.....	466
congressmen.....	382
electoral vote for president, 1901.....	370
popular vote for president, 1900.....	369
state officers.....	388
United States senators.....	378
Medical department Iowa national guard.....	148
Medical examiners—Board of.....	79
Michigan, census returns, 1810-1900.....	466
congressmen.....	383
electoral vote for president, 1901.....	370
popular vote for president, 1900.....	369
state officers.....	388
United States senators.....	379
Mills county, census returns.....	399, 401, 445
county officers.....	118
election returns.....	326, 361, 362, 363, 368
times of holding court.....	69
Mine inspectors, office force.....	63

	PAGE.
Minnesota, census returns, 1850-1900.....	466
congressmen.....	383
electoral vote for president, 1901.....	370
popular vote for president, 1900.....	369
state officers.....	388
United States senators.....	379
Miscellaneous statistics.....	480, 498
Mississippi, census returns, 1800-1900.....	467
congressmen.....	383
electoral vote for president, 1901.....	370
popular vote for president, 1900.....	369
state officers.....	388
United States senators.....	379
Missouri, census returns, 1810-1900.....	467
congressmen.....	383
electoral vote for president, 1901.....	370
popular vote for president, 1900.....	369
state officers.....	389
United States senators.....	379
Mitchell county, census returns.....	399, 401, 446
county officers.....	119
election returns.....	327, 361, 362, 363, 365
times of holding court.....	69
Mitchellville industrial school, officers.....	143
Monona county, census returns.....	399, 401, 446
county officers.....	119
election returns.....	328, 361, 362, 363, 369
times of holding court.....	69
Monroe county, census returns.....	399, 401, 447
county officers.....	119
election returns.....	329, 361, 362, 363, 366
times of holding court.....	69
Montana, census returns, 1870-1900.....	467
congressmen.....	382
electoral vote for president, 1901.....	370
popular vote for president, 1900.....	369
state officers.....	389
United States senators.....	379
Montgomery county, census returns.....	399, 401, 447
county officers.....	120
election returns.....	329, 361, 362, 363, 368
times of holding court.....	70
Mt. Pleasant hospital for insane, officers.....	143
Muscatine county, census returns.....	399, 401, 448
county officers.....	120
election returns.....	330, 361, 362, 363, 364
times of holding court.....	70
National and state governments.....	371-394
National election, 1900.....	227-370
electoral vote on president, 1901.....	370
party platforms, tickets, committees, etc.....	227-273

National election, 1900—Continued.	
official canvass of vote.	182-188
vote by counties on constitutional amendment.	362
vote by counties on constitutional convention	363
vote by counties for president.	359
vote by counties for secretary of state.	359
vote by precincts on presidential and state officers.	273-357
vote by states on president.	369
Nebraska, census returns, 1860-1900	467
congressmen	382
electoral vote for president, 1901.	370
popular vote for president, 1900.	369
state officers	389
United States senators	379
Nevada, census returns, 1860-1900.	467
congressmen	382
electoral vote for president, 1901	370
popular vote for president, 1900.	369
state officers	389
United States senators.	379
New Hampshire, census returns; 1790-1900.	467
congressmen	382
electoral vote for president, 1901	370
popular vote for president, 1900	369
state officers.	389
United States senators.	379
New Jersey, census returns, 1790-1900	467
congressmen	382
electoral vote for president, 1901.	370
popular vote for president, 1900.	369
state officers	389
United States senators.	379
New Mexico, census returns, 1850-1900.	457
delegate in congress	385
state officers	389
New possessions of the United States, Hawaiian islands, census returns	475-477
governor and secretary..	393
Island of Guam, governor.	393
Philippine islands, governor, civil commis'n	393
Porto Rico, census returns	478, 479
civil officers.	393
Tutuila, governor.	394
New York, census returns, 1790-1900.	467
congressmen	382
electoral vote for president, 1901.	370
popular vote for president, 1900.	369
state officers.	390
United States senators.	379
Ninth congressional district, official canvass of vote, 1900.	186
vote of 1898, 1900 by counties.	368
Ninth judicial district, list of counties, judges, and court reporters	66

	PAGE.
Nineteenth judicial district, list of counties, judges, and court reporters.....	67
Normal school, officers.....	138
attendance at	146
North Carolina, census returns, 1790-1900.....	467
congressmen.....	383
electoral vote for president, 1901.....	370
popular vote for president, 1900.....	370
state officers.....	390
United States senators.....	379
North Dakota, census returns, 1860-1900	467
congressmen	384
electoral vote for president, 1901	370
popular vote for president, 1900	370
state officers	390
United States senators	379
O'Brien county, census returns	399, 401, 448
county officers	120
election returns	331, 361, 362, 363, 369
times of holding court.....	70
Officers—State	57- 64
Officers of Iowa national guard	147-159
Officers of new possessions of United States.....	393
Officers of state institutions	135-145
Official canvass of vote for electors	182-184
congressmen	185-187
judges of district court.....	187
senator 38th district	188
state officers	184
Office force in the department of—Adjutant-general	61
Agriculture	62
Attorney-general	58
Auditor of state.....	58
Board of control	60
Board of health	63
Bureau of labor statistics	62
Clerk of supreme court	59
Custodian of public buildings	64
Dairy commissioner	62
Executive council	60
Geological survey	63
Governor	57
Historical department	61
Mine inspectors	63
Pharmacy commission	62
Railroad commissioners	59
Secretary of state	57
State librarian	60
Superintendent of public instruction.....	59
Treasurer of state	58
Official roster Iowa national guard	147-159
Official vote for biennial election amendment by counties	362

	PAGE.
Official vote for constitutional convention by counties	303
Official vote for president by counties	359
Official vote for secretary of state by counties	359
Ohio, census returns, 1800-1900	467
congressmen	384
electoral vote for president, 1901	370
popular vote for president, 1900	370
state officers	390
United States senators	379
Oil inspectors	86
Oklahoma, census returns, 1890, 1900	467
delegate in congress	385
state officers	390
Oregon, census returns, 1850-1900	467
congressmen	384
electoral vote for president, 1901	370
popular vote for president, 1900	370
state officers	390
United States senators	379
Organic law of Iowa territory	3- 13
Orphans' home, soldiers—officers	140
Osceola county, census returns	399, 401, 449
county officers	121
election returns	332, 361, 362, 363, 369
times of holding court	70
Page county, census returns	399, 401, 449
county officers	121
election returns	332, 361, 362, 363, 367
times of holding court	70
Palo Alto county, census returns	399, 401, 450
county officers	121
election returns	333, 361, 362, 363, 368
times of holding court	70
Penitentiary, Anamosa, officers	145
Ft. Madison, officers	144
Pennsylvania, census returns, 1790-1900	467
congressmen	384
electoral vote for president, 1901	370
popular vote for president, 1900	370
state officers	391
United States senators	379
Pension agency for Iowa	375
Peoples party, national platform, 1900	257
national ticket, 1900	257
popular vote by states, 1900	369
state central committee, 1900	259
state platform, 1900	259
state ticket, 1900	258
vote by counties, 1900	359
Pharmacy commission	62, 79
Philippine islands—Military governor and secretary	393

	PAGE.
Platforms, democratic national, 1900.....	238
democratic state, 1900.....	248
peoples, national, 1900.....	257
peoples, state, 1900.....	259
prohibition, national, 1900.....	249
prohibition, state, 1900.....	256
republican, national, 1900.....	227
republican, state, 1900.....	236
social democrat, national, 1900.....	269
social democrat, state, 1900.....	272
socialist labor, national, 1900.....	260
socialist labor, state, 1900.....	262
united christian, national, 1900.....	264
united christian, state, 1900.....	267
Plymouth county, census returns.....	399, 402, 450
county officers.....	122
election returns.....	334, 361, 362, 363, 369
times of holding court.....	70
Pocahontas county, census returns.....	399, 402, 451
county officers.....	122
election returns.....	335, 361, 362, 363, 368
times of holding court.....	70
Polk county, census returns.....	399, 402, 451
county officers.....	122
election returns.....	336, 361, 362, 363, 367
times of holding court.....	70
Popular vote for president by states 1900.....	369
Population of Iowa by counties.....	397-402
by minor civil divisions.....	410-465
Population of cities and towns of Iowa.....	403-409
Population of cities and towns in United States with 25,000 inhabitants or more.....	468
Porto Rico, census returns.....	378
officers.....	393
Pottawattamie county, census returns.....	399, 402, 452
county officers.....	123
election returns.....	338, 361, 362, 363, 368
times of holding court.....	70
Poweshiek county, census returns.....	399, 402, 453
county officers.....	123
election returns.....	339, 361, 362, 363, 366
times of holding court.....	70
President of the United States.....	373
Electoral vote for, 1901.....	370
Official canvass of vote in Iowa for, 1900.....	182
Semi-official vote for, in Iowa, 1900.....	358
Vote for, by counties, 1900.....	359
Vote for, by precincts, 1900.....	273-357
Vote for, by states, 1900.....	369
Vote for in Iowa, 1848-1900.....	493
Printer—State.....	61
Private secretary to the governor.....	57

	PAGE
Prohibition party, national platform, 1900.....	249
national ticket, 1900.....	249
popular vote by states, 1900.....	369
state central committee, 1900.....	255
state platform, 1900.....	256
state ticket, 1900.....	254
vote by counties, 1900.....	359
vote by precincts, 1900.....	273-357
Railroad commissioners, office force.....	59
official canvass of vote for, 1900.....	185
semi-official vote for, 1900.....	358
vote by counties for, 1900.....	359
vote by precincts for, 1900.....	273-357
Railroad assessment by counties, 1900.....	189-199
Recapitulation of semi-official vote on national and state officers, 1900.....	358
Reporter—Supreme court.....	64
Reporters of district court.....	65-68
Reporters of superior courts.....	68
Representatives in congress for Iowa.....	376
twenty-eighth general assembly.....	73
Republican party, electoral vote, 1900.....	370
national platform, 1900.....	227-234
national ticket, 1900.....	227
popular vote by states, 1900.....	369
state central committee, 1900.....	235
state platform, 1900.....	235-237
state ticket, 1900.....	234
vote by counties, 1900.....	359
vote by precincts, 1900.....	273-357
Rhode Island, census returns, 1790-1900.....	467
congressmen.....	385
electoral vote for president, 1901.....	370
popular vote for president, 1900.....	370
state officers.....	391
United States senators.....	379
Ringgold county, census returns.....	399, 402, 453
county officers.....	123
election returns.....	340, 361, 362, 363, 367
times of holding court.....	70
Roster of Iowa national guard.....	147-159
Sac county, census returns.....	399, 402, 454
county officers.....	124
election returns.....	341, 361, 362, 363, 369
times of holding court.....	70
Salaries of state house employes.....	57-64
School for the deaf, officers.....	142
Scott county, census returns.....	399, 402, 455
county officers.....	124
election returns.....	341, 361, 362, 363, 364
times of holding court.....	70

	PAGE.
Second congressional district—official canvass of vote, 1900.....	185
vote of 1898, 1900 by counties.....	364
Second judicial district, list of counties, judges and court reporters.....	65
Secretary agricultural department.....	62, 78
board of control.....	60, 133
board of health.....	62, 78
board of pharmacy commissioners.....	62, 79
board of railroad commissioners.....	59
executive council.....	60
horticultural society.....	84
of the senate.....	77
Secretary of state, office force.....	57
official canvass of vote for, 1900.....	184
semi-official vote for, 1900.....	358
vote by counties for, 1900.....	359
vote by precincts for, 1900.....	273-357
vote for, 1846-1900.....	496
Semi-official vote on national and state officers—Recapitulation of.....	358
Senate Twenty-eighth General Assembly, members.....	71
organization.....	77
Senate—United States, Fifty-seventh Congress.....	378
Seventh congressional district, official canvass of vote, 1900.....	186
vote of 1898, 1900, by counties.....	367
Seventh judicial district, list of counties, judges and court reporters.....	66
Seventeenth judicial district, list of counties, judges and court reporters.....	67
Shelby county, census returns.....	399, 402, 455
county officers.....	124
election returns.....	343, 361, 362, 363, 368
times of holding court.....	70
Shiloh commission—members—duties.....	94
Signal department Iowa national guard.....	150
Sioux county, census returns.....	399, 402, 456
county officers.....	125
election returns.....	343, 361, 362, 363, 369
times of holding court.....	70
Sixth congressional district, official vote 1900.....	186
vote of 1898, 1900 by counties.....	366
Sixth judicial district, list of counties, judges and court reporters.....	65
Sixteenth judicial district, list of counties, judges and court reporters.....	67
Sleeping car assessment, 1900.....	200-206
Social democratic party, national platform, 1900.....	269
national ticket, 1900.....	269
popular vote by states, 1900.....	369
state central committee, 1900.....	272
state platform, 1900.....	272
state ticket, 1900.....	271
vote by counties, 1900.....	359
Socialist labor party, national platform, 1900.....	260
national ticket, 1900.....	260
popular vote by states, 1900.....	369
state central committee, 1900.....	262

	PAGE.
Socialist labor party, national platform, 1900—Continued.	
state platform, 1900.....	262
state ticket, 1900.....	262
vote by counties, 1900.....	359
Soldiers' home, officers.....	139
Soldiers Orphans' home, officers.....	140
South Carolina, census returns, 1790-1900.....	467
congressmen.....	385
electoral vote for president, 1901.....	370
popular vote for president, 1900.....	370
state officers.....	391
United States senators.....	379
South Dakota, census returns, 1870-1900.....	467
congressmen.....	385
electoral vote for president, 1901.....	370
popular vote for president, 1900.....	370
state officers.....	391
United States senators.....	379
Speaker of the house of the Twenty-eighth General Assembly.....	71, 77
Staff of commander in chief of Iowa national guard.....	147
State agricultural department.....	62, 78
State binder.....	61
State board of dental examiners.....	87
State board of medical examiners.....	79
State board of veterinary medical examiners.....	86
State departments.....	57-64, 71- 96
Academy of sciences.....	89
Adjutant-general.....	61
Agriculture.....	62
Attorney-general.....	58
Auditor of state.....	58
Board of control.....	60, 133
Board of dental examiners.....	87
Board of educational examiners.....	80
Board of examiners of mine inspectors.....	86
Board of health.....	63, 78
Board of medical examiners.....	79
Board of veterinary medical examiners.....	86
Bureau of labor statistics.....	62
Clerk of supreme court.....	59
Dairy commissioner.....	62
Director of weather bureau.....	96
Executive council.....	60, 173
Fish and game warden.....	87
Geological survey.....	63 85
Governor.....	57
Historical department.....	61, 82
Historical society.....	89
Horticultural society.....	84
Inspectors of boats.....	86
Library.....	81

	PAGE.
State departments—Continued.	
Mine inspectors.....	63
Oil inspectors.....	86
Pharmacy commission.....	62, 79
Railroad commissioners.....	59
Secretary of state.....	57
State binder.....	61
State printer.....	61
Superintendent public instruction.....	59
Superintendent weights and measures.....	88
Teachers association.....	90
Treasurer of state.....	58
Veterinary surgeon.....	88
State fish and game warden.....	87
State geologist.....	63
State and territorial governments.....	386-392
Alabama.....	386
Alaska.....	386
Arizona.....	386
Arkansas.....	386
California.....	386
Colorado.....	386
Connecticut.....	387
Delaware.....	387
Florida.....	387
Georgia.....	387
Idaho.....	387
Illinois.....	387
Indiana.....	387
Kansas.....	387
Kentucky.....	388
Louisiana.....	388
Maine.....	388
Maryland.....	388
Massachusetts.....	388
Michigan.....	388
Minnesota.....	388
Mississippi.....	388
Missouri.....	389
Montana.....	389
Nebraska.....	389
Nevada.....	389
New Hampshire.....	389
New Jersey.....	389
New Mexico.....	389
New York.....	390
North Carolina.....	390
North Dakota.....	390
Ohio.....	390
Oklahoma.....	390
Oregon.....	390

	PAGE.
State and territorial governments—Continued	
Pennsylvania.....	391
Rhode Island.....	391
South Carolina.....	391
South Dakota.....	391
Tennessee.....	391
Texas.....	391
Utah.....	391
Vermont.....	391
Virginia.....	391
Washington.....	392
West Virginia.....	392
Wisconsin.....	392
Wyoming.....	392
State historical department.....	61, 82
State historical society.....	89
State horticultural society.....	84
State institutions.....	135-145
Agricultural college.....	136
College for the blind.....	141
Hospital for the insane, Cherokee.....	144
Hospital for the insane, Clarinda.....	144
Hospital for the insane, Independence.....	143
Hospital for the insane, Mt. Pleasant.....	143
Industrial school, Eldora.....	142
Industrial school, Mitchellville.....	143
Institution for feeble minded.....	142
Normal school.....	138
Penitentiary, Anamosa.....	145
Penitentiary, Ft. Madison.....	144
School for the deaf.....	142
Soldiers' home.....	139
Soldiers' orphans home.....	140
State university.....	135
State inspectors of boats.....	86
State librarian.....	60
State library commission, members, duties.....	91
State normal school, officers and trustees.....	138
attendance at.....	146
State officers, compensation, etc.....	57-64
official canvass of vote for.....	184
State oil inspectors.....	86
State printer.....	61
State teachers association, officers.....	90
State university, officers and board of regents.....	133
attendance at.....	146
State veterinary surgeon.....	88
Statistics, assessment of express companies.....	207-213
assessment of railways.....	189-199
assessment of sleeping cars.....	200-206
assessment of telephone and telegraph companies.....	213-224

	PAGE.
Statistics, assessment of express companies — Continued.	
census	397-465
crops	490-492
general election, 1900	273-370
inmates of state institutions	146
Iowa libraries	160-170
miscellaneous	480-499
movement of criminal population of penitentiaries	145
population of Iowa by counties	297-403
population of cities and towns	403-409
population of Cuba	472
population of Hawaiian Islands	475
population of Porto Rico	478
population of United States by states	466
Story county, census returns	399, 402, 456
county officers	125
election returns	344, 361, 362, 363, 367
times of holding court	70
Superintendent of public instruction	59
Superintendent of weights and measures	88
Supreme court of Iowa, clerk	59
judges	64
reporter	64
Tama county, census returns	399, 402, 457
county officers	125
election returns	345, 361, 362, 363, 366
times of holding court	70
Taylor county, census returns	399, 402, 458
county officers	126
election returns	346, 361, 362, 363, 367
times of holding court	70
Teachers' association—Iowa state	90
Telegraph and telephone companies, assessment 1900	213-224
Tennessee, census returns, 1790-1900	467
congressmen	385
electoral vote for president, 1901	370
popular vote for president, 1900	370
state officers	391
United States senators	379
Tenth congressional district, official canvass of vote 1900	187
vote 1898, 1900 by counties	368
Tenth judicial district, list of counties, judges and court reporters	66
Terms of holding district court	68-70
Texas, census returns, 1850-1900	467
congressmen	384
electoral vote for president, 1901	370
popular vote for president, 1900	370
state officers	391
United States senators	379
Third congressional district, official canvass of vote, 1900	186
vote by counties, 1898, 1900	365

	PAGE.
Third judicial district, list of counties, judges and court reporters.....	65
Thirteenth judicial district, list of counties, judges and court reporters.....	67
Thirty-eighth senatorial district, official vote, 1900.....	188
Transactions of executive council.....	173-224
Treasurer of state, office force.....	58
official vote, 1900.....	184
semi-official vote, 1900.....	358
vote by precincts for, 1900.....	273-357
Twelfth judicial district, list of counties, judges and court reporters..	66
official canvass of vote, 1900.....	187
Twentieth judicial district, list of counties, judges and court reporters.....	68
official canvass of vote, 1900.....	188
Twenty-eighth General Assembly, members.....	71- 76
house and senate organization.....	77
Union county, census returns.....	399, 402, 458
county officers.....	126
election returns.....	347, 361, 362, 363, 367
times of holding court.....	70
United Christian party—national platform 1900.....	264
national ticket 1900.....	264
popular vote by states 1900.....	369
state central committee 1900.....	267
state platform 1900.....	267
state ticket 1900.....	266
vote by counties 1900.....	359
United States government, circuit and district courts.....	373
congressmen from Iowa.....	376
Fifty-seventh congress.....	378- 385
internal revenue collectors for Iowa.....	374
land office for Iowa.....	375
new possessions—officers.....	393
pension agency for Iowa.....	375
senators from Iowa.....	376
University, state—officers and board of regents.....	135
attendance at.....	146
Utah census returns, 1850-1900.....	467
congressmen.....	384
electoral vote for president, 1901.....	370
popular vote for president, 1900.....	370
state officers.....	391
United States senators.....	379
Van Buren county, census returns.....	399, 402, 459
county officers.....	126
election returns.....	348, 361, 362, 363, 364
times of holding court.....	70
Vermont, census returns, 1790-1900.....	467
congressmen.....	384
electoral vote for president 1901.....	370
popular vote for president, 1900.....	370
state officers.....	391
United States senators.....	379

	PAGE.
Veterinary medical examiners—State board of	86
Veterinary surgeon, state	88
Vicksburg commission, members—duties	95
Virginia, census returns, 1790-1900	467
congressmen	384
electoral vote for president, 1901	370
popular vote for president, 1900	370
state officers.....	391
United States senators	380
Vote by counties for president and secretary of state, 1900	359
Vote by counties for constitutional amendment	362
Vote by counties for constitutional convention	363
Vote by precincts for president and state officers	273-357
Vote by counties for congressmen, 1898-1900	364-369
Vote by states for president, 1900	369
Vote for governor, 1846-1900	494
Vote for president, 1848-1900	493
Vote for secretary of state, 1846-1900.....	496
Vote—Official canvass of, for electors, judges, congressmen and state officers.....	182-188
Voting machine commissioners—Board of, members, duties	93
Wapello county, census returns	399, 402, 459
county officers	127
election returns	349, 361, 362, 363, 366
times of holding court	70
Warren county, census returns	399, 402, 460
county officers.....	127
election returns.....	350, 361, 362, 363, 367
times of holding court.....	70
Washington, census returns, 1860-1900.....	467
congressmen	385
electoral vote for president, 1901	370
popular vote for president, 1900	370
state officers	392
United States senators	380
Washington county census returns	399, 402, 460
county officers	127
election returns	351, 361, 362, 363, 364
times of holding court	70
Wayne county, census returns	399, 402, 461
county officers	128
election returns	351, 361, 362, 363, 367
times of holding court	70
Weather service, director of	96
Webster county, census returns	399, 402, 461
county officers	128
election returns.....	352, 361, 362, 363, 368
times of holding court	70
Weights—Legal, for Iowa	499
Weights and measures—State superintendent of.....	88

	PAGE.
West Virginia, census returns, 1870-1900.....	467
congressmen	385
electoral vote for president, 1901.....	370
popular vote for president, 1900.....	370
state officers.....	392
United States senators.....	380
Winnebago county, census returns.....	399, 402, 462
county officers.....	128
election returns.....	353, 361, 362, 363, 368
times of holding court.....	70
Winneshiek county, census returns.....	399, 402, 463
county officers.....	129
election returns.....	354, 361, 362, 363, 365
times of holding court.....	70
Wisconsin, census returns, 1840-1900.....	467
congressmen	385
electoral vote for president, 1901.....	370
popular vote for president, 1900.....	370
state officers.....	392
United States senators.....	380
Woodbury county, census returns ...	399, 402, 463
county officers.....	129
election returns.....	355, 361, 362, 363, 369
times of holding court.....	70
Worth county, census returns	399, 402, 464
county officers	129
election returns.....	356, 361, 362, 363, 365
times of holding court.....	70
Wright county, census returns.....	399, 402, 465
county officers.....	130
election returns.....	357, 361, 362, 363, 365
times of holding court.....	70
Wyoming, census returns, 1870-1900	467
congressmen	385
electoral vote for president, 1901	370
popular vote for president, 1900.....	370
state officers	392
United States senators.....	380

