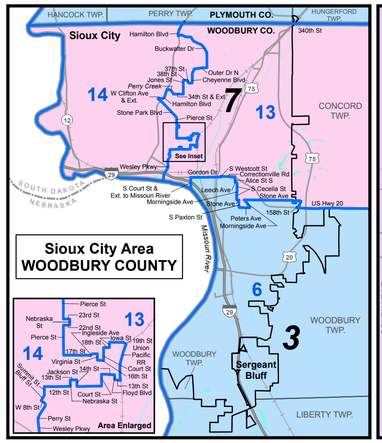
Sioux City Area
WOODBURY COUNTY
Sioux City
WOODBURY CO.
PLYMOUTH CO.
HUNGERFORD TWP.
HANCOCK TWP.
PERRY TWP.
CONCORD TWP.
WOODBURY TWP.
LIBERTY TWP.
Sergeant Bluff
14
7
13
6
3
See Inset
Area Enlarged

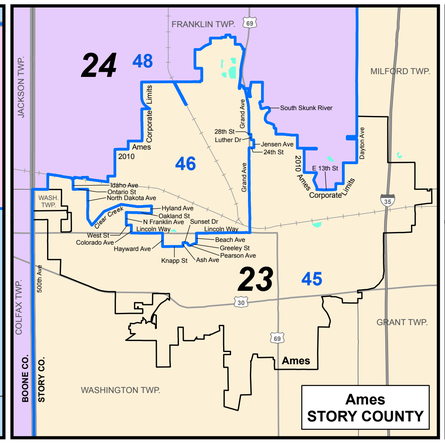
Ames
STORY COUNTY
24
48
46
23
45
FRANKLIN TWP.
MILFORD TWP.
GRANT TWP.
WASHINGTON TWP.
JACKSON TWP.
COLFAX TWP.
BOONE CO.
STORY CO.

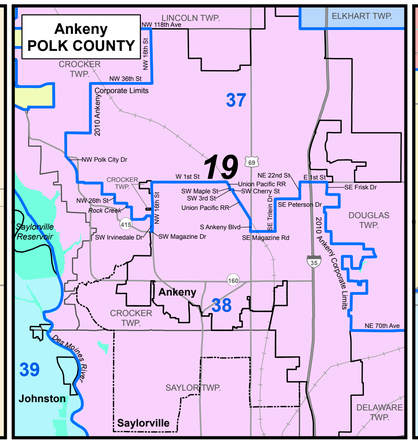
Ankeny
POLK COUNTY
37
19
38
39
LINCOLN TWP.
ELKHART TWP.
CROCKER TWP.
SAYLOR TWP.
DOUGLAS TWP.
DELAWARE TWP.
Johnston
Saylorville

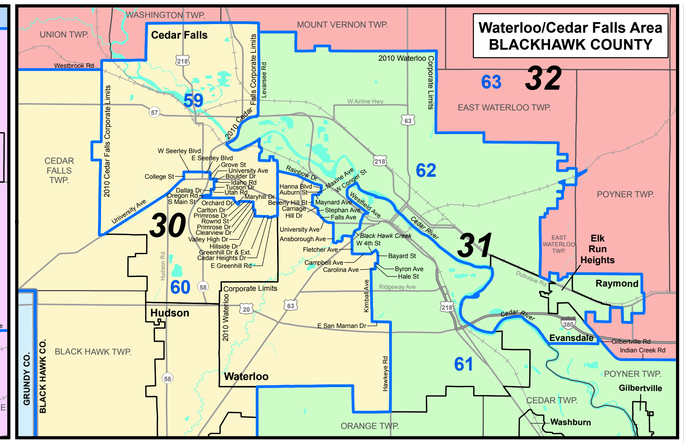
Waterloo/Cedar Falls Area
BLACKHAWK COUNTY
Cedar Falls
Waterloo
Hudson
Evansdale
Raymond
Elk Run Heights
Gilbertville
Washburn
59
30
31
62
63
32
60
61
WASHINGTON TWP.
MOUNT VERNON TWP.
EAST WATERLOO TWP.
POYNER TWP.
CEDAR FALLS TWP.
BLACK HAWK TWP.
CEDAR TWP.
ORANGE TWP.
GRUNDY CO.
BLACK HAWK CO.

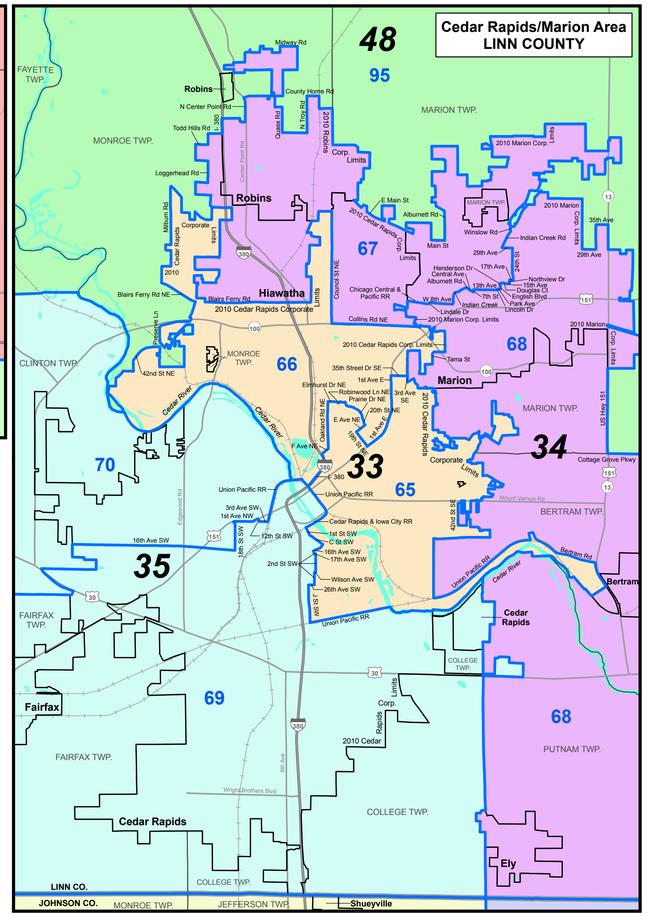
Cedar Rapids/Marion Area
LINN COUNTY
48
95
67
66
68
70
33
65
34
35
69
Robins
Hiawatha
Marion
Cedar Rapids
Fairfax
Ely
MARION TWP.
MONROE TWP.
CLINTON TWP.
MONROE TWP.
BERTRAM TWP.
FAIRFAX TWP.
COLLEGE TWP.
PUTNAM TWP.
LINN CO.
JOHNSON CO.
Shueyville

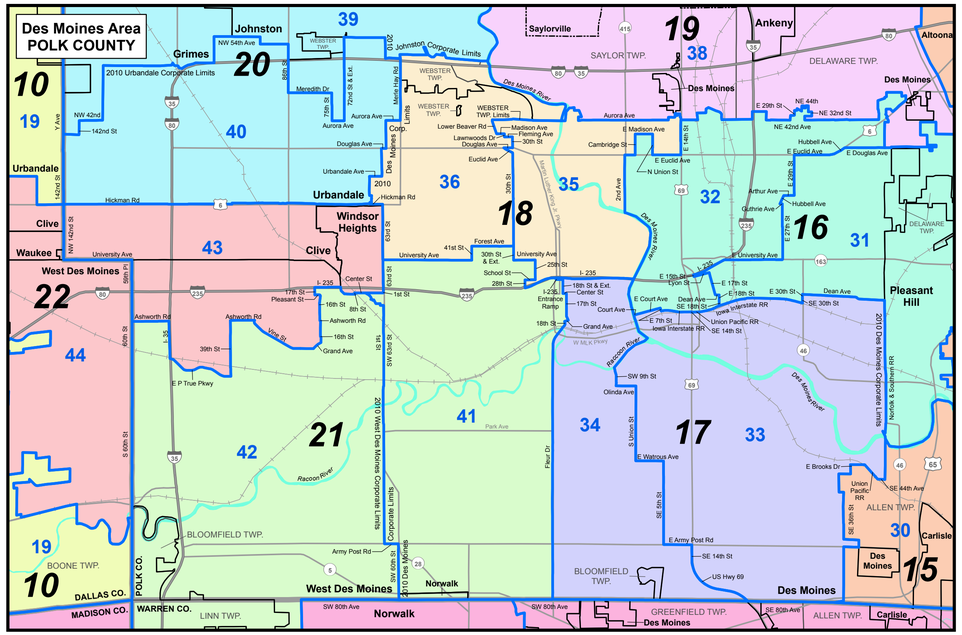
Des Moines Area
POLK COUNTY
10
19
20
40
18
35
32
16
31
43
22
44
21
42
41
34
17
33
15
30
Johnston
Grimes
Urbandale
Windsor Heights
Clive
Waukee
West Des Moines
Des Moines
Pleasant Hill
Altoona
Norwalk
Carlisle
Saylorville
Ankeny
DELAWARE TWP.
SAYLOR TWP.
WEBSTER TWP.
BOONE TWP.
BLOOMFIELD TWP.
GREENFIELD TWP.
ALLEN TWP.
LINN TWP.
POLK CO.
DALLAS CO.
MADISON CO.
WARREN CO.

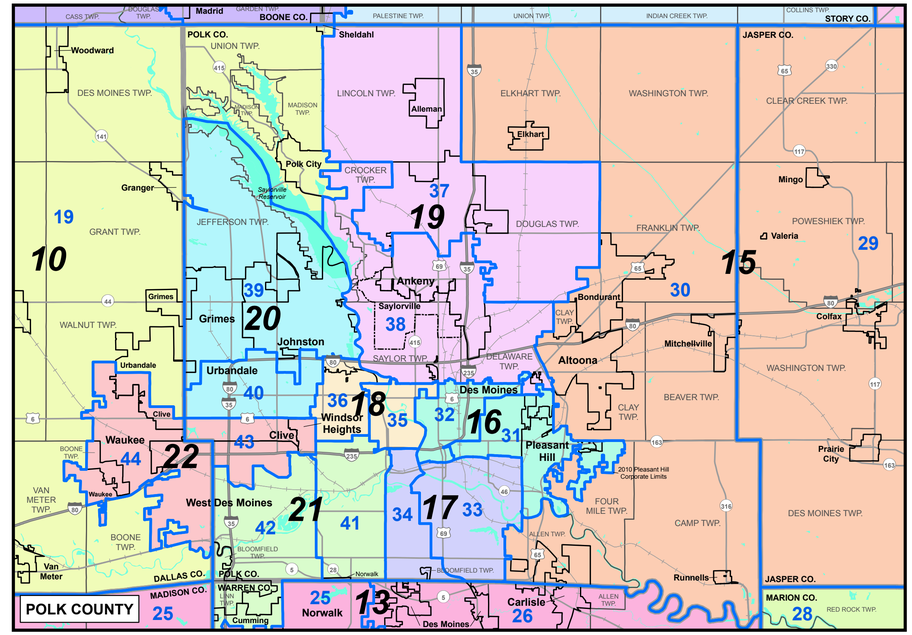
POLK COUNTY
10
19
39
20
37
38
18
36
35
32
16
31
22
44
43
21
42
41
34
17
33
15
30
29
25
13
26
28
Grimes
Johnston
Urbandale
Clive
Waukee
Ankeny
Saylorville
Altoona
Des Moines
Windsor Heights
Pleasant Hill
West Des Moines
Norwalk
Carlisle
Mingo
Valeria
Colfax
Bondurant
Mitchellville
Prairie City
Runnells
Van Meter
Cumming
GRANT TWP.
WALNUT TWP.
JEFFERSON TWP.
DELAWARE TWP.
SAYLOR TWP.
CLAY TWP.
BEAVER TWP.
WASHINGTON TWP.
FOUR MILE TWP.
CAMP TWP.
DES MOINES TWP.
BOONE TWP.
VAN METER TWP.
BLOOMFIELD TWP.
ALLEN TWP.
BOONE CO.
POLK CO.
DALLAS CO.
MADISON CO.
WARREN CO.
JASPER CO.
MARION CO.

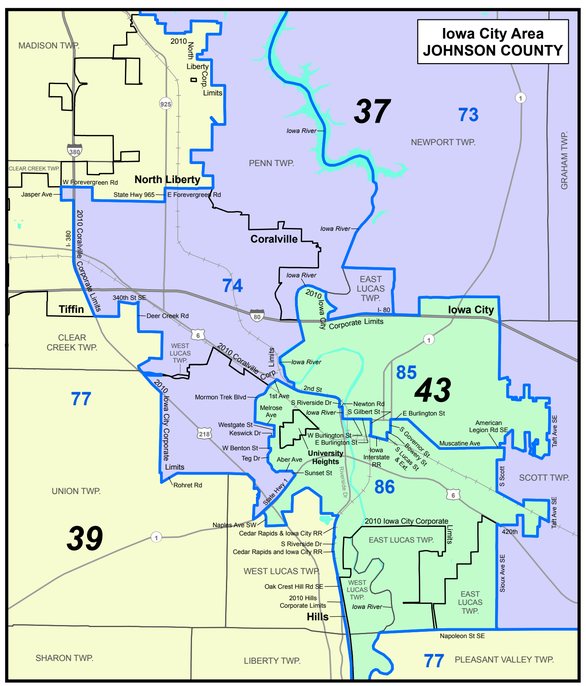
Iowa City Area
JOHNSON COUNTY
37
73
74
85
43
77
86
39
North Liberty
Coralville
Tiffin
Iowa City
MADISON TWP.
PENN TWP.
NEWPORT TWP.
GRAHAM TWP.
CLEAR CREEK TWP.
EAST LUCAS TWP.
WEST LUCAS TWP.
UNION TWP.
SCOTT TWP.
SHARON TWP.
LIBERTY TWP.
PLEASANT VALLEY TWP.
Hills
Iowa City
Iowa River

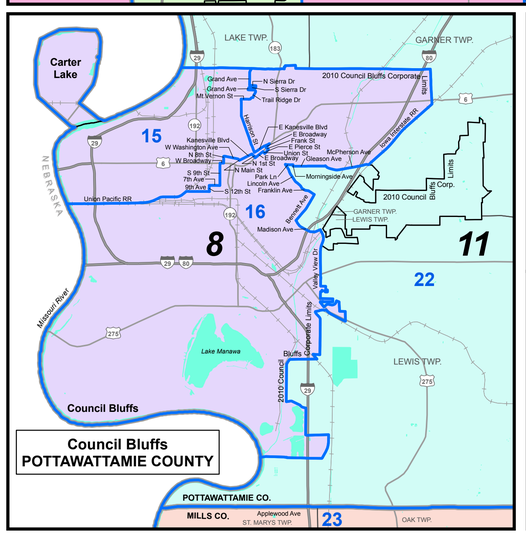
Council Bluffs
POTTAWATTAMIE COUNTY
Carter Lake
15
8
16
11
22
23
LAKE TWP.
GARNER TWP.
LEWIS TWP.
OAK TWP.
NEBRASKA
Lake Manawa
Missouri River
POTTAWATTAMIE CO.
MILLS CO.

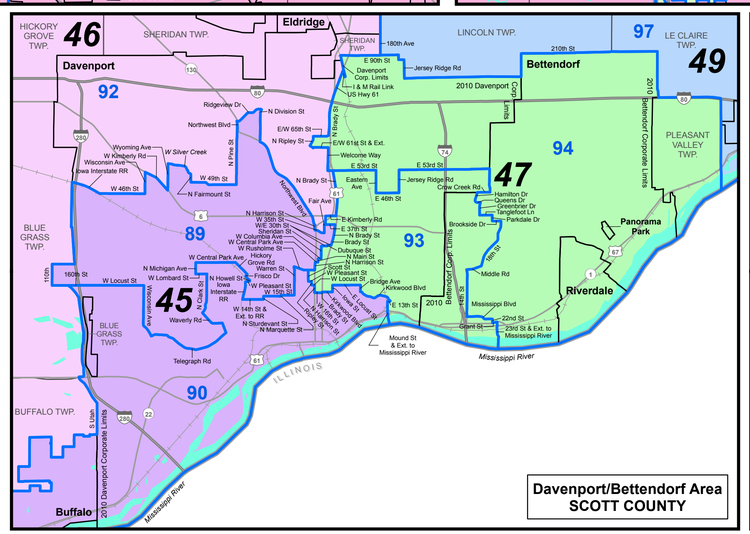
Davenport/Bettendorf Area
SCOTT COUNTY
46
92
89
45
90
94
93
47
49
97
Davenport
Bettendorf
Riverdale
Panorama Park
HICKORY GROVE TWP.
SHERIDAN TWP.
LINCOLN TWP.
LE CLAIRE TWP.
PLEASANT VALLEY TWP.
BLUE GRASS TWP.
BUFFALO TWP.
Eldridge
Buffalo
Mississippi River
ILLINOIS

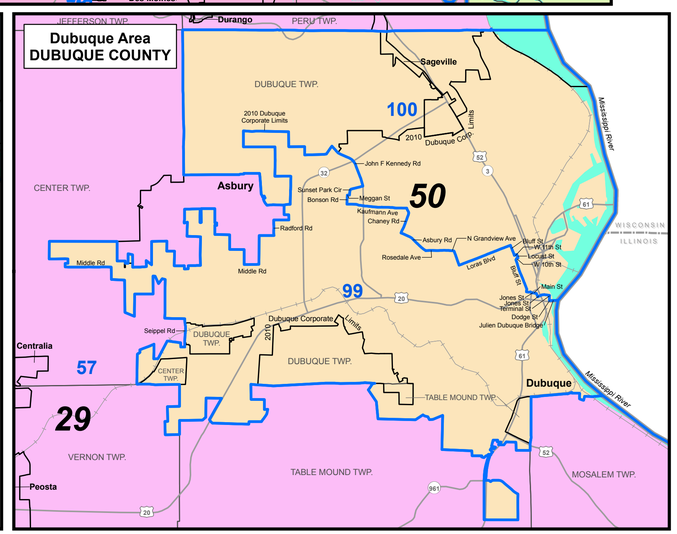
Dubuque Area
DUBUQUE COUNTY
100
50
99
57
29
Asbury
Dubuque
Sageville
Peosta
Centralia
DUBUQUE TWP.
CENTER TWP.
VERNON TWP.
TABLE MOUND TWP.
MOSALEM TWP.
Mississippi River
WISCONSIN
ILLINOIS