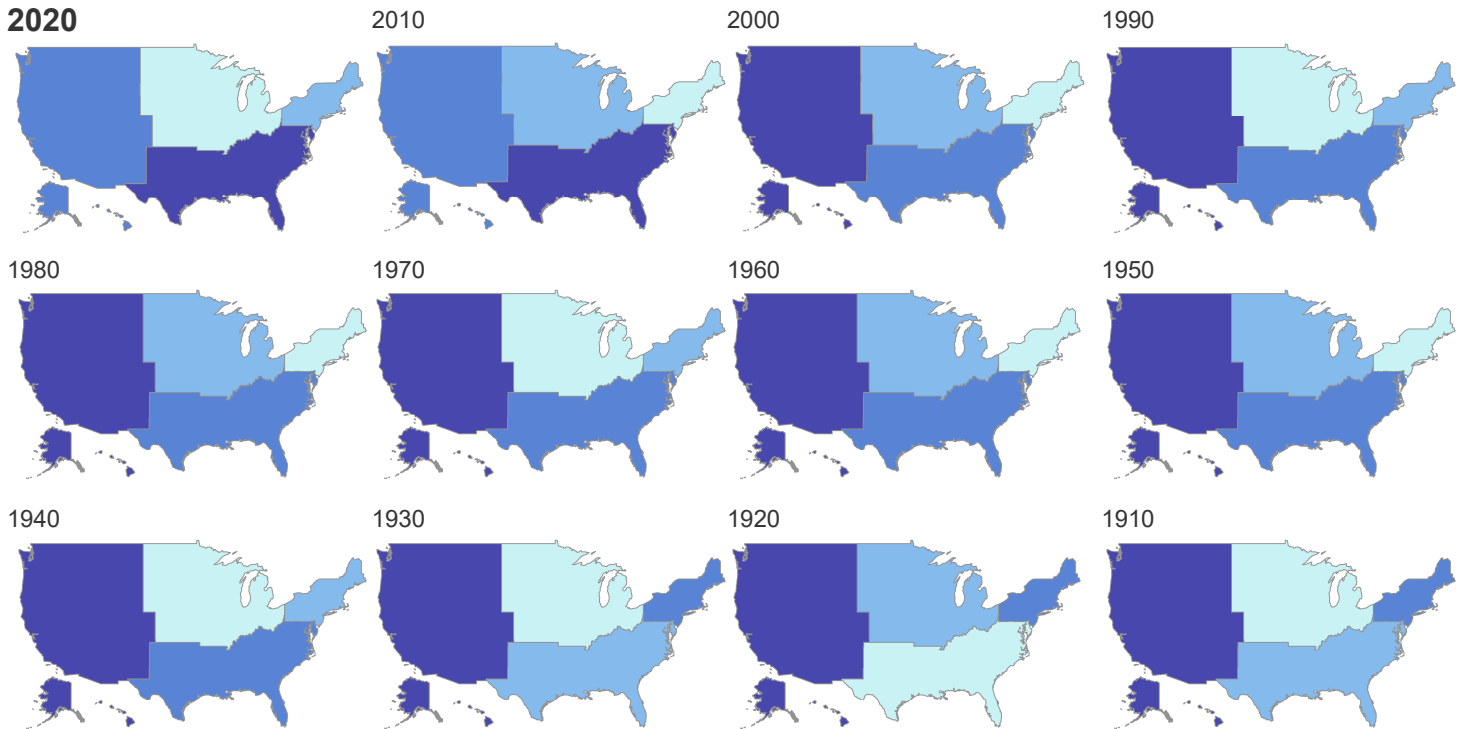


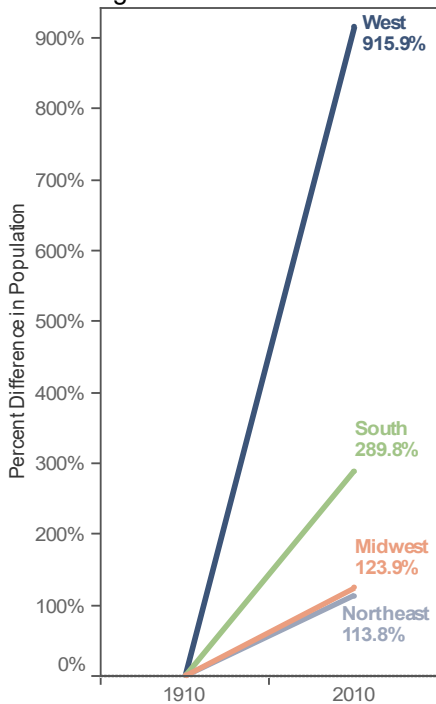
# Population Percent Change by U.S. Census Regions — 1910-2020

The U.S. Census Bureau divides the country into four regions (Northeast, Midwest, South, West) and separate divisions within each region for the purpose of statistical analysis. A list of regions and divisions by state can be found [here](#).

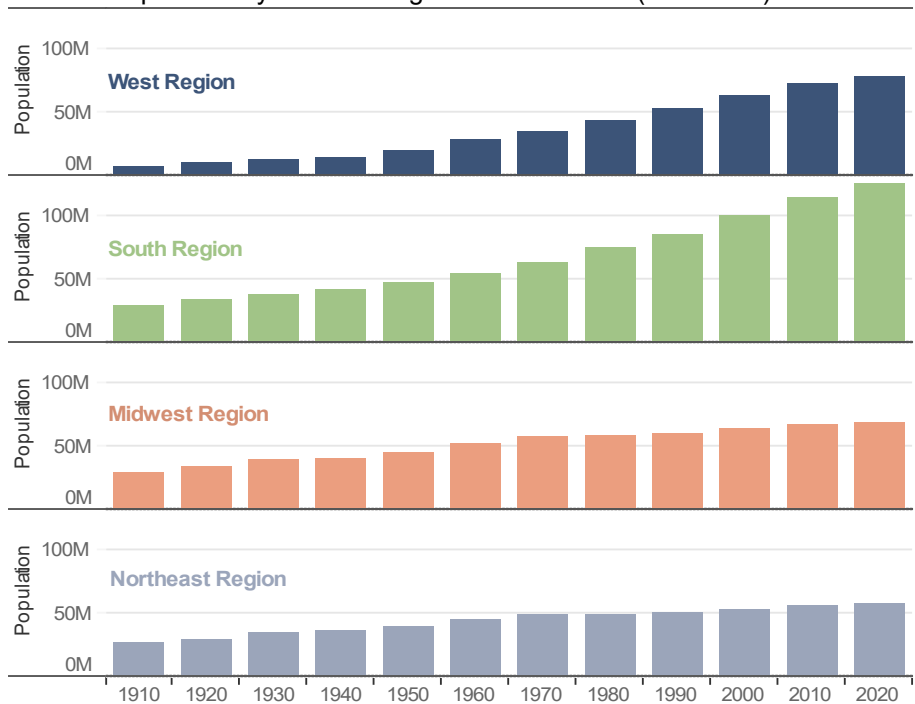


Regions on each map are colored by ranked order of highest percent change in population from the previous decennial census. ■ 1st ■ 2nd ■ 3rd ■ 4th

## Percent of Population Change by Census Region from 1910 to 2020



## Actual Population by Census Region — 1910-2020 (in millions)



Sources: 2020 U.S. Decennial Census, LSA Calculations  
 LSA Staff Contact: Michael Guanci (515.725.1286) [michael.guanci@legis.iowa.gov](mailto:michael.guanci@legis.iowa.gov)