

1904




1904









*F. M. Drake*

SIXTEENTH GOVERNOR OF IOWA. JANUARY 16, 1896 TO JANUARY 13, 1898.

## FRANCIS MARION DRAKE.

BY W. H. FLEMING.

Francis Marion Drake, governor of the State 1896-1898, departed this life November 20, 1903, in the seventy-third year of his age. Thus closed the earthly career of a worthy man, one of Iowa's most notable philanthropists.

Governor Drake was descended from James Drake, who went from the colony of Virginia to that of North Carolina in the eighteenth century. Several of the family have been notable characters in the history of Nash county, North Carolina, in both colony and State, as they were also in the war of the Revolution. James Drake's son Benjamin married Celia Thayer. Their son, John Adams, born in 1802, married Harriet J. O'Neil, and after a brief residence in Tennessee, removed to Illinois, where, in Schnyler county, their second son, Francis Marion, was born December 30, 1830. In 1837, Mr. John Drake moved with his family across the Mississippi river into Lee county, then Wisconsin territory, and settled at Fort Madison, then recently laid out. Here Mr. Drake, besides enjoying a successful business career, was justice of the peace, and also probate judge. In 1846, he removed with his family to Davis county, territory of Iowa, where he founded the town of Drakesville. Here young Francis attended district school as he had at Fort Madison. He was subsequently in his father's employ until 1852, when with a train of two wagons (each drawn by eight oxen), and accompanied by five men and a boy, he took the overland route to California. On the way the party, reinforced by another train, had an encounter with a large party of Indians. After a desperate battle, the Indians were driven off, their leader being among the slain. Securing a ranch in the golden State, young Drake returned to Iowa the next year. In 1854, he again crossed the plains, taking with him a hundred milch cows, reaching his destination with a loss of only three. Returning by sea, he was on the steamer Yankee Blade, which was wrecked off the coast of Mexico, when several hundred lives were lost. He succeeded in making his escape, helping a number of others to get ashore. Here they remained until rescued by a steamer and taken back to San Francisco; whence Mr. Drake took passage on another vessel for home. He then went into business with his father and brother at Drakesville. Subsequently he engaged in business on his own account. In 1839, leaving the management of his affairs to his partner, he removed to Unionville, Appanoose county, where, following mercantile pursuits, he became also a live stock dealer and pork packer.

When the civil war began, he commanded an independent force that went to the relief of a Missouri regiment near Memphis, Mo. During the same year, when Colonel Cranor, commanding a body of Missouri Union troops, was driven into Iowa, a Union command that had hastily been gotten together, known as "Colonel Edwards's Independent Iowa Regiment," in which Captain Drake served as major, marched into Missouri, and soon relieved that part of the State from the presence of the enemy, Major Drake himself attacking a force

at Albany. Being placed in command at St. Joseph, Mo., he was there when Price, after the capture of Lexington, went westward, threatening St. Joseph. Anticipating the arrival of the southern commander, Major Drake attacked his advance so vigorously that the enemy were led to think that there was a large force at St. Joseph, a rumor having previously reached their lines that ten regiments had been sent to that point. The enemy then retired beyond the Missouri.

In 1862, when the Thirty-sixth Iowa infantry volunteers was formed, Major Drake was made its lieutenant colonel, a position he held until the regiment was mustered out, a large part of the time being in command of it.

In the campaign in Arkansas in 1864, when General Steele undertook to render assistance to General Banks, operating in Louisiana, Colonel Drake took an active and prominent part. At Elkin's Ford, on the Little Missouri river, with a detachment of 500 men from his own regiment, the First Iowa Cavalry, and an Indiana regiment, with a couple of pieces of cannon, he held the Ford against a force numbering in the thousands under Marmaduke. The fight lasted from about daylight until near noon, when the enemy retired. In the same month, Colonel Drake, in command of a brigade of 1,500 men, encountered General Fagan, commanding a superior force, at Mark's Mills. Although overwhelmed, the Union forces did some desperate though ineffectual fighting. In this battle Colonel Drake was severely wounded in the left thigh, slightly fracturing the thigh bone, pieces of the ball being taken from different parts of the body, and one piece never being gotten out. The enemy, finding Colonel Drake on the field, and supposing him to be mortally wounded, did not make him prisoner. It was six months before he was again fit for duty. When he did return to his regiment, it was on crutches. Soon afterwards he was breveted brigadier general; and in 1865, the first brigade, second division, seven h army corps, was placed under him. He was mustered out of the service in September, 1865.

Returning home, General Drake was admitted to the bar. Success attended him here as elsewhere, and although he remained in the practice hardly half a dozen years, he attained considerable reputation, especially as a criminal lawyer. In the early '70's, he turned his attention to railroading. He was the moving spirit in the Missouri, Iowa & Nebraska railroad, (later the Keokuk & Western), until it was constructed to Haneston. The Albia & Centerville is another project of his; and he was the contractor in the construction of one or two branches of the Iowa Central. The Indiana, Illinois & Iowa railroad is another bold enterprise which he conceived, and of which he constructed over 150 miles, and he was its president until he disposed of his interest in it a few years ago. He was also president of the A. & C. R. R., and of the Centerville National Bank until his death, that city having been his home since the war.

In 1895 he was elected Governor of the State, being inaugurated in January, 1896. He discharged the duties of that office with the fearlessness and independence ever characteristic of the man. A severe injury which Governor Drake sustained in the summer of 1897 caused him to decline re-election to the office.

After his retirement he continued to manifest an active interest in the University at Des Moines that bears his name, and of which he was the principal founder; freely giving of his liberal fortune for its strengthening and upbuilding. Governor Drake was also a generous contributor to other institutions of learning; while the cause of religion ever found in him a munificent supporter, churches all over the State, especially those of the "Disciples of Christ," with which he was identified, experiencing the benefits of his generosity.

Governor Drake was married in 1805 to Mary Jane Lord, but she preceded her husband in death more than twenty years. Six of their children survive their father, to experience the consolation that the State, the church, and the cause of education unite with them in revering the memory of their honored parent.

This sketch may very properly close with an extract from Governor Drake's message to the general assembly as he retired from office, indicating as it does his enthusiastic love for Iowa.

"Confident I am that all the interests of the State are safe in your hands. . . . Those interests are all very dear to me. Here has been my only home from early childhood, since before the time that there was an 'Iowa' on the map. I have seen all its growth and participated in it; its handful of people grown into millions; its vast stretch of bleak and forbidding prairie made the most productive fields on earth; and the embryo commonwealth become the tenth State in the Union in point of population, foremost in agricultural productions, and in the van of educational effort. Here, too, when I lay aside the burden of earth-life, I intend my mortal remains shall rest. In the record of Iowa as the home of one of the most enlightened bodies of people on earth; as the land whence went forth at the country's call myriads of men to save that country to themselves and their posterity, of whom I am thankful I was permitted to be one; and in all her luminous past I rejoice. In her future of glowing promise I have an abiding trust."

---



# CALENDARS FOR 1904 AND 1905.

1904

		1904							1905																																																			
		Jan.	Feb.	March	April	May	June	July	Aug.	Sept.	Oct.	Nov.	Dec.	Jan.	Feb.	March	April	May	June	July	Aug.	Sept.	Oct.	Nov.	Dec.																																			
Sun.	3	4	5	6	7	8	9	10	11	12	13	14	15	16	17	18	19	20	21	22	23	24	25	26	27	28	29	30	31	1	2	3	4	5	6	7	8	9	10	11	12	13	14	15	16	17	18	19	20	21	22	23	24	25	26	27	28	29	30	31
Mon.	4	5	6	7	8	9	10	11	12	13	14	15	16	17	18	19	20	21	22	23	24	25	26	27	28	29	30	31	1	2	3	4	5	6	7	8	9	10	11	12	13	14	15	16	17	18	19	20	21	22	23	24	25	26	27	28	29	30	31	
Tues.	5	6	7	8	9	10	11	12	13	14	15	16	17	18	19	20	21	22	23	24	25	26	27	28	29	30	31	1	2	3	4	5	6	7	8	9	10	11	12	13	14	15	16	17	18	19	20	21	22	23	24	25	26	27	28	29	30	31		
Wed.	6	7	8	9	10	11	12	13	14	15	16	17	18	19	20	21	22	23	24	25	26	27	28	29	30	31	1	2	3	4	5	6	7	8	9	10	11	12	13	14	15	16	17	18	19	20	21	22	23	24	25	26	27	28	29	30	31			
Thurs.	7	8	9	10	11	12	13	14	15	16	17	18	19	20	21	22	23	24	25	26	27	28	29	30	31	1	2	3	4	5	6	7	8	9	10	11	12	13	14	15	16	17	18	19	20	21	22	23	24	25	26	27	28	29	30	31				
Fri.	8	9	10	11	12	13	14	15	16	17	18	19	20	21	22	23	24	25	26	27	28	29	30	31	1	2	3	4	5	6	7	8	9	10	11	12	13	14	15	16	17	18	19	20	21	22	23	24	25	26	27	28	29	30	31					
Sat.	9	10	11	12	13	14	15	16	17	18	19	20	21	22	23	24	25	26	27	28	29	30	31	1	2	3	4	5	6	7	8	9	10	11	12	13	14	15	16	17	18	19	20	21	22	23	24	25	26	27	28	29	30	31						

NINETEENTH YEAR.

IOWA  
OFFICIAL  
**REGISTER**  
PUBLISHED BY THE  
Secretary of State  
By Order of  
The General Assembly.

1904.

CERTIFICATE.

STATE OF IOWA, }  
OFFICE OF SECRETARY OF STATE. }

In accordance with the provisions of Section 176 of the Code of Iowa of 1897, I hereby certify that this volume of the Iowa Official Register contains a true and correct tabulated statement of the population of the counties, and also of the cities and towns of Iowa, as shown by the last United States census.

In testimony whereof, I have hereunto set my hand this third day of March, 1904.

A handwritten signature in cursive script, reading "N. B. Martin". The signature is written in black ink and is positioned centrally on the page.

Secretary of State.

**Iowa  
Official  
Register...**



**BERNARD MURPHY, STATE PRINTER**

**Compiled by  
W. B. MARTIN  
Secretary of State**

# TABLE OF CONTENTS.

	PAGE
FRONTISPIECE—Francis M. Drake.	
INTRODUCTORY—Iowa in history—government, etc.	XI-XXXIV
ILLUSTRATIONS—	
View of State Normal School from Northeast	98
Central Building—Iowa State College	157
Iowa Building—Louisiana Purchase Exposition	148
Liberal Arts Building—University of Iowa	247
Grounds and buildings—State Normal School	379
Engineering Hall—Iowa State College	483
Central Building—University of Iowa	483
PART I.	1-98
Articles of confederation and declaration of independence	5-12
Citizenship and naturalization of aliens	28-33
Constitution of Iowa and amendments	48-50
Constitution of the United States and amendments	18-26
Iowa men who have held cabinet positions	97
Organic law of Iowa and admission of Iowa into the Union	34-41
Presidential succession—Law relative to	27
Senators and congressmen from Iowa since organization of State	90-96
State and Territorial officers—Register of	71-89
PART II.	99-168
Judicial officers and times of holding district court	124-132
State officers, departments, commissions, etc.	101-108, 132-156
Thirtieth general assembly—members—organization	109-123
PART III.	161-218
Board of control and state institutions	161-173
County officers	185-218
Iowa National Guard—Roster of	174-184
PART IV.	219-246
National election 1900—party platforms—tickets—statistics	221-246
PART V.	249-373
State election 1902—party platforms—tickets—committees—statistics	251-373
PART VI.	387-481
Transactions of the executive council for the year 1903	387-491
Minutes of proceedings—claims approved—canvass of vote	363-395
Assessment of railway, sleeping car, telephone, and telegraph companies	396-481
PART VII.	485-488
National government—officers—Fifty-eighth congress	487-487
State and territorial government—officers	468-485
PART VIII.	487-535
Census returns for Iowa, 1900	509-535
Census returns for the United States, 1900	489-508
Miscellaneous statistics	531-531

# IOWA.

## IOWA IN HISTORY.

**CLAIMED BY ENGLAND, FRANCE AND SPAIN.** The territory now included in the State of Iowa was, prior to 1762, claimed by three different foreign countries, Spain, England and France. Spain based her claim to title on the discovery of North America by Columbus in 1492, and on a grant from Pope Alexander VI., made in 1493 to Ferdinand and Isabella, King and Queen of Aragon and Castile, of all the continents, inhabited by infidels, which they had discovered, said grant being assigned to their heirs and successors, the kings of Castile and Leon. By the partition agreed upon by Spain and Portugal, Spain was allotted all of North America. England claimed title through the discovery of America in 1498, by John Cabot who, together with his sons, had been granted a patent of discovery, possession and trade by Henry VII., King of England. The claim of France was based on the actual discovery of Iowa Territory by Jaques Marquette and Louis Joliet, in June, 1673, and upon the discoveries made by Robert La Salle, in 1682, who had been granted a patent by Louis XIV., in 1678, permitting him to explore the western part of New France. La Salle descended the Illinois and Mississippi rivers, explored the shores of the Gulf of Mexico to the westward, and on the ninth of April, 1682, proclaimed the river and all the lands drained by it to be by right of discovery the dominions of Louis XIV., King of France, and he named the country Louisiana in honor of his King.

**DECLARED FRENCH TERRITORY.** The ownership of the territory of Louisiana was not definitely settled by the three claimants until 1763. In 1763 a preliminary treaty, known as the Act of Fontainebleau, was signed between England, France and Spain, by which it was agreed that the boundary between the provinces of England and France should be irrevocably fixed by a line drawn in the middle of the Mississippi river from its source to the Iberville, etc., the French possessions lying west and the English possessions lying east of this line. By this treaty Iowa was definitely placed in the Louisiana Province, and all rights of claimants through charters and grants made by the Kings of England in the seventeenth century were terminated. The Treaty of Paris, which was signed by the three countries in the following year, confirmed the boundaries agreed upon in the preliminary treaty.

**CESSION TO SPAIN AND RETROCESSION TO FRANCE.** Louis XV., King of France, secretly ceded to Spain, in 1762, all the French possessions lying beyond the Mississippi river. Spain took formal possession of the province of Louisiana in 1769 and retained control of this vast territory until 1800, when the treaty of St. Ildefonso was concluded, Spain agreeing to recede the province of Louisiana to France upon the fulfillment of certain considerations to be performed by the French republic. This treaty was succeeded in the following year by the treaty of Madrid, which provided that the retro-

cession of Louisiana, as agreed upon in the treaty of St. Idelfonso, should be carried out.

**PURCHASED BY THE UNITED STATES.** In 1803, for a consideration of \$15,000,000, France relinquished to the United States all her right and title to the territory lying west of the Mississippi river and north and east of the Spanish possessions. This transaction is known as the "Louisiana Purchase." The United States thus acquired possession of a vast domain, out of which there have been formed the States of Arkansas, Missouri, Iowa, Nebraska, North and South Dakota, all of Indian Territory, the major parts of the States of Louisiana, Minnesota, Kansas, Montana and Wyoming, nearly all of Oklahoma Territory and a large portion of the State of Colorado.

**INCLUDED IN DISTRICT OF LOUISIANA AND TERRITORY OF LOUISIANA.** The first act of Congress providing for the government of the territory acquired was approved October 31, 1803, and provided that all military, judicial and civil powers should be "vested in such persons and exercised in such manner as the President of the United States shall direct." This was followed in 1804 by an act dividing the territory, the part lying south of the thirty-third parallel forming the territory of Orleans and the part lying to the north forming the District of Louisiana. The latter territory was placed under the control of the Governor and the judges of the Indiana Territory. A year later Congress established a territorial government in the District of Louisiana and changed the name to the Territory of Louisiana. The executive and judicial powers were vested in a Governor and three judges, to be appointed by the President of the United States, with the consent of the Senate.

**INCLUDED IN TERRITORY OF MISSOURI.** In 1812 the name of the Territory was changed to the Territory of Missouri and an additional department of government established, the legislative department. This department consisted of a Council, composed of nine members, appointed by the President for terms of five years, and a House of Representatives, composed of one representative for every five hundred free white male inhabitants, to be elected for terms of two years by the votes of free white male taxpaying citizens. Absolute vetoing power was vested in the Governor. Another concession was granted by Congress in 1816, the people being permitted to elect the members of the Council.

**INCLUDED IN MICHIGAN TERRITORY.** In 1821 the boundaries of Missouri were defined and Missouri admitted into the Union as a State. The remaining portion of the Territory, of which the present States of Wisconsin, Iowa and Minnesota were a part, was left without any form of government. It remained in this state of orphanage until 1834 when the boundaries of Michigan Territory were extended west to the Missouri river.

**INHABITED BY INDIANS—EARLY PIONEERS.** These various changes of jurisdiction are enumerated as a matter of history only, simply to show the chain of title and the character of government established by Congress. The changes had no effect on the territory now embraced in the State of Iowa prior to 1838, because of the fact that previous to that date the Territory was in the possession of the Indians and there were no white settlements. The only white pioneers known to have resided in the Territory were Julien Dubuque, a French-Canadian trader, who with a few followers settled at a point near the present city of Dubuque in 1798 and dwelt there among the Indians until his death in 1810; Basil Girard, a French trader, who was granted a tract of land

situated in the limits of the present county of Clayton in 1705 by the Spanish Lieutenant Governor of upper Louisiana and lived thereon from 1795 until some time in the early part of the nineteenth century; and Louis Honoré, who was granted a tract by the Spanish Lieutenant Governor near the present town of Montrose, Lee county, in 1790 and resided there until 1808.

**ATTEMPTS TO ESTABLISH FRIENDLY RELATIONS WITH THE INDIANS.** The United States, shortly after acquiring Louisiana from France, made many attempts through army officers and Indian commissioners to establish friendly relations with the Indians inhabiting this territory. Many councils were held and treaties made, but the resume here given is only of those which related directly to Iowa. The principal Indian tribes of Iowa and those which figured most prominently in the Indian history of Iowa were the Sacs, Foxes, Winnebagoes, Sioux, Potlawattamies and Iowas.

**LEWIS AND CLARKE EXPEDITION.** In 1804 Captains Lewis and Clarke, while on their famous exploring expedition to the Pacific coast, held a notable council with the Indians where Council Bluffs is now situated, the purpose being to inform the Indians of the new government and to establish peaceful relations with them. While in Iowa, one of their men, Sergeant Charles Floyd, died and was buried on the bluff of the Missouri river, now known as Floyd's Bluff, near Sioux City.

**TREATY OF 1804.** On November 3, 1804, a treaty was concluded between William H. Harrison, Governor of the District of Louisiana, and five chiefs of the Sac and Fox Indians by which they conveyed to the United States practically all of their land east of the Mississippi river, the United States agreeing to allow the Indians to occupy and hunt on the lands which they conveyed so long as such lands remained the property of the United States, and "never again to interrupt them in the possession of the lands they rightfully claimed, but, on the contrary, to protect them in the quiet enjoyment of the same against their own citizens, and against all other white persons who may intrude upon them." This treaty was not popular with the Indians. They looked upon the advance of civilization with dread as they were forced away from their hunting grounds and villages as fast as white settlements were made. They realized that the lands they had conveyed would soon be settled and they would be forced to seek new territory. In 1803 a military post was established at Fort Madison on Indian lands. This was in violation of the covenants made in the treaty of 1804, and still further inflamed the passions of an already discontented people. They immediately annulled the treaty and a large number gave active aid to the English in the war of 1812. In 1812 and 1819 they made several attacks on Fort Madison and finally forced its garrison to destroy and abandon it.

**TREATIES OF PEACE AND FRIENDSHIP—HALF BREED TRACT.** On September 13, 1815, a treaty of peace and amity was concluded with the Sac Indians and the treaty of 1804 was reaffirmed. A like treaty was concluded with the Fox Indians September 14, 1815. Treaties of peace and friendship were also concluded with the Sioux Indians, July 19, 1815, and with the Iowas, September 16, 1815. August 4, 1824, another treaty was concluded with the Sac and Fox tribes by which the Indians relinquished to the United States all their territory in the State of Missouri and a tract in southeastern Iowa between the Mississippi and Des Moines rivers south of a line drawn from the point where the Missouri state line touches the Des Moines river due east to the Mississippi river. This tract was known as the "Half Breed Tract."



**INDIAN BOUNDARY LINE.** August 19, 1826, a treaty was concluded by the Indian commissioners, Clark and Cass, with several tribes, Sac, Foxes, Pottawattamies, Winnebagoes, Sioux and others fixing the boundary lines of the lands belonging to the various tribes. The only boundary line of importance established in Iowa by this treaty was the one dividing the possessions of the Sioux from the Sac and Fox Indians. The lands of the Sioux were to the north and the lands of the Sac and Fox to the south of the line described as follows: "Commencing at the mouth of the upper Iowa river on the west bank of the Mis-sissippi river and ascending the said Iowa river, to its left fork; thence up that fork to its source; thence crossing the fork of the Red Cedar river, in a direct line to the second or upper fork of the Des Moines river; and thence in a direct line to the lower fork of the Calumet river and down that river to its juncture with the Missouri river." This is known as the Clark and Cass boundary line.

**CESSION OF MISSOURI SLOPE AND NEUTRAL GROUND.** A treaty was concluded with the Sac and Foxes, Sioux, Omaha, Iowa, Ottos, Missouriias, July 16, 1830, by which these tribes ceded and relinquished to the United States a large portion of the Missouri slope of Iowa described as follows: "Beginning at the upper fork of the Des Moines river and passing the sources of the Little Sioux and Floyd rivers to the fork of the first creek which falls into the Big Sioux or Calumet on the East Side; thence down said creek and Calumet river to the Missouri river; thence down the said Missouri river to the Missouri state line above the Kansas; thence along said line to the northwest corner of said state; thence to the highlands between the waters falling into the Missouri and Des Moines, passing on said high land along the dividing ridge between the forks of the Grand river; thence along said highland or ridge separating the waters of the Missouri from those of the Des Moines to a point opposite the source of the Boyer river; and thence in a direct line to the upper fork of the Des Moines, the place of beginning." In this same treaty the Sac and Fox tribes ceded to the United States a tract of country twenty miles in width from the Mississippi to the Des Moines river situated south and adjoining the Clark and Cass boundary line between the lands of the Sac and Fox and Sioux Indians. The Sioux ceded a like strip twenty miles wide on the north side of said boundary line. This tract forty miles in width and about one hundred and fifty miles in length is known as the "Neutral Ground."

**BLACK HAWK WAR—BLACK HAWK PURCHASE—KEOKUK'S RESERVE.** In 1832 there occurred a war with the Indians known as the Black Hawk war. Black Hawk was a Sac chief and the leader of the Sac and Fox Indians who refused to move from the ceded territory in Illinois. In 1831 they were practically forced to move across the river by the command of a large force of United States troops and the State militia. The following spring, their numbers having been swelled by volunteers from several tribes in Iowa, they recrossed the Mississippi river with Black Hawk in command, and there followed a brief but sanguinary war which lasted until the late summer. The capture of Black Hawk ended the war. The war was followed by a treaty, concluded September 15, 1832, with the Winnebago Indians, who had assisted Black Hawk in this struggle, by which they ceded all their lands on the east side of the Mississippi river in exchange for the "Neutral Ground" in Iowa; and on September 21, 1832, by a treaty with the Sac and Fox Indians by which they relinquished that portion of Iowa known as the "Black Hawk Purchase," containing six million acres of land and lying immediately west of the

Mississippi river, between the "Neutral Ground" on the north and the Missouri State line on the south. Four hundred square miles on the Iowa river were reserved out of this purchase for the use of the Sac and Fox Indians, which included Keokuk's village on its right bank. This was known as "Keokuk's Reserve." While this was not the first concession of territory in Iowa by the Indians, it was the first which opened any portion of the territory for settlement by the whites.

**FINAL RELINQUISHMENTS OF IOWA TERRITORY BY INDIANS.** September 23, 1833, the Sac and Fox tribes ceded "Keokuk's Reserve" to the United States. Again on October, 31, 1837, the same tribes ceded a tract of one million two hundred and fifty thousand acres of land lying immediately west of the Black Hawk Purchase, between the "Neutral Ground" and the Missouri State line. At the same time they relinquished all rights to the country lying south of the Clark and Cass boundary line between the Mississippi and Missouri rivers. And on October 11, 1842, they ceded all their title to lands west of the Mississippi river. The Winnebagoes on October 16, 1846, ceded the "Neutral Ground" in Iowa to the United States in exchange for a tract north of St. Peters river on the upper Mississippi. The Sioux Indians for many years claimed all of Iowa north of these concessions, but in 1851 a treaty was concluded with them by which they relinquished to the United States their title to all lands within the State of Iowa.

**SPIRIT LAKE MASSACRE.** Even after ceding all their Iowa land in the treaty of 1851, the Sioux were loath to leave northern Iowa. For several years they hunted and fished in the vicinity of the northern Iowa lakes and were continually having trouble with the white settlers. These difficulties finally terminated in the massacre which has become known as the "Spirit Lake Massacre." On the morning of March 8, 1837, a band of fifty Indians entered the white settlement on the south shores of Lake Okoboji. Feigning at first the semblance of friendship, they suddenly, as if by a concerted agreement, commenced an indiscriminate slaughter. From this point they went northward to the south shore of Spirit Lake, killing the settlers who had located between these points. They remained in the vicinity of Spirit Lake several days when they crossed over to the little settlement of Springfield (now Jackson), Minnesota. At this point they slaughtered several more settlers. At the Lakes and at Springfield fifty-three persons are believed to have been killed.

**FIRST PERMANENT WHITE SETTLEMENTS.** No permanent white settlements were made in Iowa until after the close of the Black Hawk war. Shortly after the treaty was concluded white settlers flocked across the Mississippi river into Iowa territory. The first white settlements fringed the Mississippi river in southeastern Iowa, the settlers coming from Illinois and other middle States. Following the year 1833 the settlers poured in by thousands. Allured by the reported beauty and fertility of Iowa they came from all parts of the Union, "coming from New York and New England by the way of Erie canal and the great lakes, and from Illinois and Ohio, Kentucky, North Carolina, Missouri and other States by way of the rivers." The eastern part of the present State all along the Mississippi river almost to the northern limit was comparatively thickly settled in 1835 and the tide of settlement from then on crept westward and northward along the Des Moines, Iowa, Cedar and other rivers.

**WITHOUT GOVERNMENT - DEMOINE AND DUBUQUE COUNTIES CREATED.** For more than a year after the white settlers

sommanced to flock into the territory there was no established government in force. Lawlessness prevailed to a great extent and it was in response to the demands made by the better element of the settlers that Congress extended the boundaries of Michigan territory west to the Missouri river and north of the Missouri State line. Shortly after the boundaries of Michigan territory were thus extended the legislative council of the territory passed an act creating the counties of Des Moines and Dubuque out of the new acquisition, Dubuque county embracing all of the territory north of a line drawn due west from the lower end of Rock Island to the Missouri river, and constituting the township of Julien; and Des Moines county including all the territory south of this line and constituting the township of Flint Hill. The same act established a county court in each county.

**INCLUDED IN WISCONSIN TERRITORY.** In 1836, Wisconsin Territory was organized and the counties of Des Moines and Dubuque made a part thereof. The act of Congress creating the territory established a legislature consisting of a Council and a House of Representatives, the members thereof to be elected by popular vote and gave all free white, male citizens the right to vote without regard to property qualifications. "Thus for the first time was the prerequisite of taxpaying omitted from the qualifications of voters in this territory. Hence also the first time the people of this territory elected their lawmakers a property qualification to vote was not required. In no part of the country east of the western line of the State of Iowa, except in Iowa and Minnesota has it been true that the people have always exercised the right of suffrage without the prepayment of some sort of tax." The first session of the Legislature of Wisconsin Territory was held at Belmont, Iowa county (now Lafayette county), Wisconsin, commencing October 25th, and ending December 9, 1836. This legislative assembly passed an act making Madison, Wisconsin the permanent capital, and providing for the meeting of the assembly in Burlington, Des Moines county, thereafter until the capital at Madison was completed. The second session was held in Burlington, Des Moines county, from November 8, 1837, to January 20, 1838, in a common two-story frame house which had been constructed for the purpose. This building was destroyed by fire during the winter and the legislature met during the remainder of the session in Old Zion Methodist Church. An extra session was held at Burlington in June, 1838.

**COUNTIES.** Twenty-two counties were created by the legislative assembly of the Territory of Wisconsin, out of Des Moines and Dubuque counties, as follows: Des Moines, Cook (extinct), Henry, Lee, Louisa, Muscatine, and Van Buren by act approved December 7, 1836; Benton, Buchanan, Cedar, Clayton, Clinton, Delaware, Dubuque, Fayette, Jackson, Johnson, Jones, Keokuk (extinct), Linn and Scott by act approved December 21, 1837, and Slaughter (changed to Washington by act approved January 25, 1839) by act approved January 18, 1838.

**IOWA TERRITORY.** Congress by an act approved June 12, 1838, divided the Wisconsin Territory and gave that portion thereof west of the Mississippi river a separate territorial government under the name of Iowa Territory. The new government was established July 3, 1838. Robert Lucas of Ohio and William B. Conway of Pennsylvania were respectively appointed Governor and Secretary by President Van Buren. The act creating the territory provided that the legislative power should be vested in the Governor and a legislative assembly, the latter to consist of a Council composed of thirteen members and a House of Representatives composed of twenty-six members.

Annual sessions were to be held and the Governor had the power of absolute veto. The members of the Council and House of Representatives were to be elected by the people in districts apportioned by the Governor. The act also appropriated twenty thousand dollars for the erection of public buildings for the use of the new territorial government.

**OFFICERS—LOCATION OF CAPITAL AT IOWA CITY.** The first Territorial election was held September 10, 1838. At this election W. W. Chapman was chosen to represent the Territory as a delegate in Congress. The first Legislative Assembly met at Burlington, November 12, 1838, and adjourned January 25, 1839. Jesse B. Brown, of Lee county, was elected President of the Council and B. F. Wallace secretary, and William H. Wallace, of Henry county, was elected Speaker of the House and Joseph T. Fales chief clerk. This territorial legislature passed an act, approved January 21, 1839, appointing a commission to select a site within the limits of Johnson county for the permanent seat of government. This commission selected the location and laid out a town to be called Iowa City. A plan for the new capitol building was adopted, the cost not to exceed \$51,000, and the work of construction commenced. The removal from Burlington to Iowa City took place April 30, 1841. This building was finally completed about 1854, and cost in all about \$123,000.

**MISSOURI-IOWA BOUNDARY DISPUTE.** In 1838 there arose a dispute between the State of Missouri and the Iowa Territory over the question of the true location of the north boundary line of Missouri. This dispute came near terminating in a civil war. The militia and volunteers were called out by both Governors and active preparations for open hostilities commenced. Wiser counsel finally prevailed and the matter was left to the courts to adjudicate. The Supreme Court of the United States settled the question finally and this adjustment was largely favorable to the claims of Iowa.

**POWER OF VETO CURTAILED.** In 1839 Congress granted another concession to the people of the Territory by amending the Organic Law so as to allow two thirds of both houses of the legislative assembly to pass a bill over the Governor's veto.

**PROPOSITIONS TO HOLD CONSTITUTIONAL CONVENTIONS—ASSEMBLY CONVENES IN IOWA CITY.** The Second Territorial Legislature which convened at Burlington in extra session, July 18, 1840, passed an act providing for the holding of an election for the purpose of voting upon the question of calling a convention to formulate a constitution. At the election which followed the proposition was voted down. The Third Territorial convention convened at Iowa City, the new capital, December 5, 1841. A temporary frame building had been constructed which was used by the Third and Fourth Territorial Assemblies. The Fourth Territorial Legislature, which convened February 18, 1842, passed a similar act, relative to holding a constitutional convention and the proposition was again voted down at the election held August 1, 1842, the vote standing 4,146 for and 6,868 against the convention. The Fifth Territorial Legislature, which convened at Iowa City December 5, 1842, occupied the new capitol building, although it was still in an unfinished condition.

**FIRST CONSTITUTIONAL CONVENTION—BOUNDARIES—CONSTITUTION REJECTED.** In the year 1843 the subject of holding a constitutional convention was again agitated and the sixth Territorial Legislature by an act approved February 14, 1844, provided for the submission of the question at the township election in the following April. At this election the

decision of the people was in favor of holding the constitutional convention, the vote being 7,221 for and 4,393 against the convention. The delegates to the convention were elected at the general election in 1844. The convention met October 7th, drafted a constitution, and adjourned November 1, 1844. The boundaries proposed in this constitution included a large part of the present State of Minnesota, and excluded a tract embracing all of the present counties of Lyon, Osceola and Sioux, and parts of Dickinson, O'Brien, Plymouth and Woodbury. Congress, by act of March 8, 1845, relating to the admission of Iowa, proposed boundaries cutting off all of the Missouri slope, being almost identical with the line between the present counties of Carroll and Greene, and also curtailing the northern limits. In April, 1845, the people rejected the proposed constitution, largely on account of the boundaries proposed by Congress which had been incorporated therein. The seventh Territorial Legislature, which convened in May, 1845, passed an act, over the Governor's veto, to re-submit the proposed constitution as it originally came from the hands of the convention. It was again defeated at the election in August, 1845.

**SECOND CONSTITUTIONAL CONVENTION — CONSTITUTION ADOPTED.** The eighth Territorial Legislature passed an act approved January 17, 1846, providing directly for the election of delegates to a second constitutional convention, the election to take place in April, 1846. The delegates elected met at Iowa City in convention the 4th day of May, 1846, formulated a constitution with boundaries identical with those of today, which had in the meantime been proposed by a bill then pending in Congress. This constitution was adopted by the people August 3, 1846, the vote being 9,492 for and 9,036 against its adoption.

**COUNTIES.** Twenty-five counties were created by the Legislative Assembly of Iowa Territory, as follows: Jefferson, by act approved January 21, 1839; Appanoose, Black Hawk, Davis, Iowa, Keokuk, Kishkeokosh (changed to Monroe by act approved August 1, 1846), Mahaska, Poweshiek, Tama and Wapello by act approved February 17, 1843; Madison (extinct) by act approved February 15, 1844; Marion by act approved June 10, 1845; Boone, Clarke, Dallas, Decatur, Jasper, Lucas, Madison, Marshall, Polk, Story, Warren and Wayne by act approved January 13, 1846.

**ADMISSION INTO UNION.** By an act approved August 6, 1846, Congress redefined the boundaries of Iowa. Governor Clarke, of Iowa Territory, issued a proclamation calling for an election to be held on October 25, 1846, for the election of state officers and members of the legislature. The officers elected were Ansel Briggs, of Jackson county, Governor; Elisha Outler, Jr., of Van Buren county, Secretary of State; Joseph T. Fales, of Des Moines county, Auditor of Public Accounts, and Morgan Reno, of Johnson county, Treasurer. On December 28, 1846, the act of Congress admitting Iowa into the Union of States, was approved by the President. The First General Assembly of the State of Iowa, which convened in Iowa City, November 30, 1846, passed an act, approved January 16, 1847, accepting the proposition of Congress for the admission of Iowa.

**RELOCATION OF THE CAPITAL.** The demand for a more central location for the capital, due to the rapid growth and development of the central and western portions of the State, resulted in the passage of an act near the close of the session of the First General Assembly, providing for such relocation. The act also provided for the appointment of three commissioners.

authorized them to select the location, survey and plat into town lots and sell certain numbers of the lots, and make a full and complete report to the Governor. The commissioners appointed under this act selected Monroe City, in Jasper county, as the location, and the first sale of lots was made. This selection was unpopular, and the Second General Assembly passed an act, approved January 16, 1849, terminating the functions of the commissioners, declaring Monroe City vacated, and providing for the refunding of the money received from the sale of the lots. During the session of the Third General Assembly, bills were introduced providing for removal to Pella, Fort Des Moines and other centrally located points, but failed of passage. Again during the session of the Fourth General Assembly a bill providing for the removal of the capital to Fort Des Moines was introduced and was barely defeated on the final vote. The Fifth General Assembly, which convened in Iowa City December 4, 1854, passed an act providing for relocating the capitol "within two miles of the Raccoon forks of the Des Moines river," and authorized the appointment of a commission to select the site. After the commission had selected the site a company of private individuals erected the building necessary for a capitol, (which was finally purchased by the State in 1864). Upon the completion of the building in 1857, Governor Grimes issued a proclamation, dated October 19, 1857, declaring Des Moines to be the capital of the State. The complete removal of office fixtures and records was not effected until 11 December, when the last load of material, "drawn by oxen upon a bobbed through wind, rain and snow," arrived at the capitol.

**THIRD CONSTITUTIONAL CONVENTION—CONSTITUTION ADOPTED.** The question of revising or amending the Constitution of Iowa was agitated in 1854, and the Fifth General Assembly passed an act, approved January 24, 1855, providing for the submission at the general election in August, 1856, of the proposition of holding a convention to revise or amend the Constitution. The act also provided for the holding of another election in November, 1856, for the purpose of selecting delegates to said convention should a majority of the votes be in favor of the proposition. The proposition carried at the election and delegates were chosen at the second election. The third constitutional convention convened at Iowa City, January 19, 1857, formulated the Constitution under which the State of Iowa now operates, and adjourned March 5, 1857. The Constitution adopted by the convention was ratified by the people at an election held August 3, 1857, the vote being 40,811 for and 30,681 against the Constitution, and took effect on the issuance of the proclamation of the Governor, September 3, 1857.

**COUNTIES.** The general assembly of the State of Iowa has created in all fifty-six counties out of the territory included in some of the counties created by the legislative assembly of Wisconsin territory and Iowa territory, as follows: Allamakee and Winneshiek by the act approved February 20, 1847; Fremont, Page, Pottawattamie, Ringgold and Taylor, by the acts approved February 24, 1847; Adair, Adams, Audubon, Bancroft (extinct), Bremer, Buena Vista, Buncombe (changed by a later act to Lyon), Butler, Carroll, Cass, Cerro Gordo, Cherokee, Chickasaw, Clay, Crawford, Dickinson, Emmet, Floyd, Fox (changed by a later act to Calhoun), Franklin, Greene, Grundy, Guthrie, Hancock, Hardin, Harrison, Howard, Humbolt (changed by a later act to Humboldt), Ida, Kosuth, Mills, Mitchell, Monona, Montgomery, O'Brien, Osceola, Palo Alto, Plymouth, Pocahontas, Ripley (changed by later acts first to Webster then to Hamilton), Sac, Shelby, Sioux, Union, Waukuw (changed

by later act to Woodbury), Winnebago, Worth, Wright and Yell (changed by later act to Webster), by the act approved January 15, 1851.

**IOWA IN THE CIVIL WAR.** Let it be said that in the war for the preservation of the Union, no State in proportion to population surpassed Iowa in upholding the stars and stripes and suppressing the Rebellion. Her population in 1860 was less than 700,000, and yet she furnished nearly 80,000 volunteers. Her forty-seven regiments of infantry, nine of cavalry and four batteries of artillery moved with no uncertain tread on a hundred battlefields and earned victory. The renown and valor of this army of loyal, patriotic men, will live forever in the hearts of our people and their heroic deeds will occupy the highest niche in Iowa's temple of fame.

**NEW CAPITOL.** As the State grew in population and wealth, the incapacity of the old capitol building, which had been erected as a temporary structure only, became more and more apparent. The offices became more and more crowded as the years passed by and the legislative halls became more and more meager. Accordingly the Twelfth General Assembly passed an act approved April 8, 1868, providing for the securing of "plans and specifications for a State capitol, to be erected on the Capitol Square, at the capital of the State, to be built of the most fit and durable material and to be constructed fire-proof." This was followed in 1870 by the passage of an act, approved April 18, 1870, providing for the appointment of a board of Capitol Commissioners and making an appropriation for a beginning. Immediately after the organization of the board, the work of construction was pushed with vigor. On Thursday, November 23, 1871, the corner stone was laid with appropriate ceremonies. The Capitol Commission was reorganized in 1877 under the provisions of the act of the general assembly, approved April 10, 1872, and the commissioners then appointed continued in office with one exception until their terms of office expired June 30, 1888, by provision of an act of the Twenty-first General Assembly. The capitol building was inaugurated with appropriate ceremonies January 17, 1884. Hon. John A. Kasson delivered the inaugural address and in the course of his remarks, paid this eulogy to the Capitol Commissioners: "Not one act of speculation or spoliation, not one coin wasted or vainly spent, has defaced the bright record of their administration. It shall be a part of the legacy we leave to our children that all these vast and durable walls have been laid in the cement of honesty, and built by the rule of fidelity." The capitol building stands upon an elevation one hundred and twenty-five feet above the river, and presents a magnificent appearance of symmetrical design, yet massive in construction. The length of the building, including the porticoes is 333 feet 8 inches; extreme width, 248 feet 11 inches; height to top of final, over center of dome, 276 feet, and the building covers 58,860 square feet of ground. There are in all 97 rooms in the building, 82 kinds of marble and 12 kinds of wood were used in their finish. To furnish water, gas and heat, 241,012 feet of pipe, equal to forty-five miles was used. The cost of constructing the building was \$2,878,800.

**REPAIRS.** The Twenty-eighth General Assembly passed an act approved April 7, 1900, providing for the appointment of a Capitol Improvement Commission to estimate the cost of repairs and make report to the succeeding general assembly. The Twenty-ninth General Assembly passed an act, approved April 12, 1902, creating the Capitol Commission, authorizing the members to carry on the work of improvements, and appropriating \$250,000 for this purpose. The work of improving the capitol has been going on during the past year. It will take two or three more years to complete the work. The

fire, which consumed a large portion of the interior work in the north wing of the building on January 4, 1904, will, of course, add to the cost of the repairs. The damage caused by the fire has been variously estimated from \$75,000 to \$125,000 and the amount needed to repair this damage will vary according to how nearly fire-proof the repairs are made.

**IOWA IN THE SPANISH WAR.** The same spirit of patriotism which so gloriously emblazoned Iowa's loyalty to the flag of her country in the 80's was everywhere in evidence when the call was made in 1898 for troops to suppress Spanish tyranny in Cuba. The quota asked of Iowa was offered many times over. Four regiments of infantry, two batteries of field artillery, one signal corps company and one company of colored immunes were mustered into the service from Iowa. One regiment, the Forty-ninth, and the signal corps company saw service in Cuba, while another regiment, the Fifty-first, served in the Philippine Islands for nearly a year. The officers and men of these regiments and the signal corps performed valiant service in the nation's cause, and their deeds will ever be a credit to the State.

## DESCRIPTIVE.\*

**Topography.** The surface of Iowa is an extensive plain which is broken by few conspicuous topographic forms. The highest point in the State is on the divide towards the northwest corner, and the lowest is in the extreme southeast portion. The measure of the range of elevations between these points does not exceed one thousand two hundred feet. The ridge of greatest altitude is the continuation of the great watershed of Minnesota and Dakotas, across the western portion of the State. Minor ridges occur at various points, notably the Oneota and Turkey river watershed, and the divide between the head water of the Cedar and the Des Moines. The surface of the northeastern portion of the State slopes towards the southwest at the rate of more than seven feet to the mile as is shown by the following altitudes taken along a line at right angles to the drainage: Arlington, 1,113 feet; Oelwein, 1,049; Fairbank, 1,000; Dunkerton, 845; Dewar, 839; Waterloo, 841. Farther west the surface rises to the crest of the great divide and then descends again towards the west and south to the borders of the State.

The larger streams occupy great trough-like depressions as is indicated by the elevation of the following points across the basin of the Des Moines river: Storm Lake, 1,440 feet; Newell, 1,268; Manson, 1,238; Barnum, 1,178; Fort Dodge, in the axis of the trough, 1,008; Webster City, 1,030; Druid Siding, 1,196; Blairsburg, 1,227. Farther south and east the cross-section of the Wapsipinicon basin reveals the same fact: Delmar, 807 feet; DeWitt, 711; Noel, at bottom, 837; Long Grove, 758; Eldridge, 803.

In the north central portion of Iowa there is a distinct topographic area extending in width from Howard county to Osceola and reaching as far south as the counties of Polk and Johnson. Over this region the surface is generally level or gently undulating. Occasionally there are encountered knobs of drift which in places are so disposed as to enclose depressions forming lake basins. This is the newer portion of the State. The topography is young. Drainage is imperfectly developed. Stream erosion is practically absent. The surface features have been moulded by the glaciers and have scarcely been modified since the later ice sheets withdrew from the State.

\* The article on topography, rivers and lakes was prepared by T. E. Savage, assistant state geologist.



West of this area to the border of the State, and south to the Missouri line the surface is intricately dissected by stream channels. The numerous streams, each with its series of pinnately branching tributaries, have carved the entire region into rounded hills and alternating ridges and ravines. The larger streams flow on graded floors which lie seventy-five to two hundred and fifty feet below the crests of the divides. The upland areas are usually narrow. The valleys are broad. The bluffs are rounded and the slopes of the basin are gentle. Over this portion of the State the superficial drift is of Kansan age. The topography is mature, and it has been carved by erosion out of the once level drift surface. In the lower portions of their flow the streams have expanded their channels to a width of from one to two and one half miles. At such places the broad, level flood-plains become features of topographic importance.

In the northeast corner of the State there is a small area embracing the whole of Allamakee county and a portion of Winnebago, Fayette, Clayton, Dubuque and Jackson, whose irregular surface has never been planed down by the action of ice. This is known as the driftless area. It is a picturesque region. A land of gorges and deep rock-cut valleys. A place where rushing streams are bounded by steep escarpments; where majestic cliffs are crowned with resistant ledges which have weathered into fantastic forms of towers and buttresses and castellated peaks. This area has appropriately been termed the "Switzerland of Iowa." Its topography was produced by long continued erosion acting upon massive beds of indurated rocks. The bluffs which border the Mississippi river and its larger tributaries in this particular region stand three hundred feet above the flood-plains, while the height of the dividing ridges above the water of the streams exceeds six hundred feet. The entire area is so gashed and trenched by ravines and valleys that the lines of travel conform in the main to the courses of the streams, or wind along the summit of the divides. The topographic forms of this area illustrate features that would have been presented over the entire surface of Iowa had not the glaciers ground off the ridges and filled the valleys and buried them all beneath a thick mantle of drift.

**Rivers.** Iowa is bordered by the Mississippi river on the east and the Missouri river on the west, both of which are navigable. The great watershed of the State extends in a sinuous line from Dickinson to Appanoose county. The rivers east of this divide drain more than two thirds of the State and render tribute to the Mississippi. All of the large streams of this area follow courses that are approximately parallel and have a general southeasterly trend; of these the principal rivers are Des Moines, with a flow in the State of 500 miles; Cedar, 248 miles; Iowa, 240 miles; Wapsipinicon, 198 miles; Skunk, 187 miles; Maquoketa, 102 miles; Turkey, 90 miles, and Oneota, 88 miles. The main rivers of western Iowa that flow into the Missouri are Chariton, Grand, Nodaway, Nishnabotna, Little Sioux and Big Sioux. These streams are generally shorter than those which belong to the Mississippi system but they have a more widely branching series of tributaries. The most of the rivers of Iowa rise in lakes, sloughs or marshy depressions. As they flow onward their channels gradually become deeper so that in the lower courses their waters flow through broad flood-plains which are bounded by bluffs of drift or ledges of indurated rock. The principal forests in the State are found adjacent to the rivers and their dendritic series of branches. In early days boats plied on the Des Moines, Iowa and Cedar as well as the two great boundary rivers, but at present the traffic of the State is almost exclusively carried by the railroads.

**Lakes.** The numerous lakes of Iowa are all of glacial origin, with the exception of the ox-bow lakes or cut-offs which lie in the flood plains of the larger streams. They are confined to the area that was covered by the latest ice sheet, known as the Wisconsin. The most of them occupy depressions which were formed by the irregular heaping of the material in the bordering moraine. Spirit Lake in Dickinson county is the largest of these glacial pools. It is four miles in length and almost as wide as long. It is sixteen miles in circumference and covers an area of ten square miles. A short distance south of Spirit Lake is Okoboji, considered the most beautiful of Iowa's charming lakelets. It has something of the form of a horseshoe with an irregular shore line. It is six miles in length, nearly three miles in greatest width and is seven square miles in extent. Its greatest reported depth is 186 feet. In this same county lie Gar, Center, Swan, Silver, Pratt and Sylvan lakes and numerous others, which together constitute the most attractive features of northern Iowa. Clear Lake in Cerro Gordo county, lies in the eastern arm of the Wisconsin moraine. It is about four miles in length, two and one half miles in width and has a maximum depth of fifteen feet. Among the other larger lakes of the State are Storm Lake in Buena Vista county, Swan Lake in Emmet, Pelican Lake in Palo Alto and Wall Lake in Wright. There is another Wall Lake in the county of Sac. Indeed, there are several bodies of water in Iowa which bear the name of Wall Lake on account of the peculiar embankments of bowlders or gravel or sand that border them. Nearly all of the glacial lakes are bounded by such walls or ridges which have been gradually pushed up by the expansion of the ice as the daily temperature varied during the winters of successive centuries since the lakes were formed.

---

## GOVERNMENT.

---

**Departments.** The powers of the government of Iowa are divided into three separate departments, the legislative, the executive and the judicial.

### LEGISLATIVE DEPARTMENT.

**General Assembly.** The legislative authority of the State is vested in a general assembly consisting of a senate and house of representatives. Sessions are held biennially and commence on the second Monday in January of each even numbered year.

**House of Representatives.** The house of representatives consists of one hundred members. The members are elected at the general election in each odd numbered year for a term of two years. The State is divided into ninety-three representative districts. Eighty-six of these are entitled to one member each and seven are entitled to two members each. To be eligible to membership a person must be twenty-one years of age, a male citizen of the United States, an inhabitant of the State one year and of the district he represents sixty days preceding his election.

**Senate.** The senate consists of fifty members. Senators are elected for a term of four years at the general elections in odd numbered years. Under the present arrangement, twenty-one senators are elected at the general election in one odd numbered year and twenty-nine at the general election in the next

odd numbered year. The State is divided into fifty senatorial districts and each district is entitled to one senator. Senators must be twenty-five years of age and have the qualifications of representatives as to citizenship and residence.

#### EXECUTIVE DEPARTMENT.

**Governor.** The supreme executive power of the State is vested in a chief magistrate, who is styled the Governor of the State of Iowa. He is elected for a term of two years in the odd numbered years. He must be thirty years of age, a citizen of the United States, and a resident of the State two years next preceding his election.

**Lieutenant Governor.** There is also a Lieutenant Governor, who acts as President of the Senate and succeeds the Governor in case of his death, removal or disability. He is elected the same time as the Governor and must have the same qualifications as to age, citizenship and residence.

**Other executive officers.** The other executive officers of the State are the Secretary of State, the Auditor of State and the Treasurer of State, who are elected in the even numbered years for terms of two years.

#### JUDICIAL DEPARTMENT.

The judicial department is vested in a supreme court, district court, superior court, justice court and police court.

**Supreme court.** The supreme court consists of one chief justice and five associate justices. The judges are elected for terms of six years. One judge is elected at each general election. The chief justice is the judge whose term first expires.

**Attorney General and other officers.** The attorney general, the clerk and the reporter of the supreme court are officers in the judicial department. The attorney general is elected at the general election in the even numbered years for a term of two years. The clerk and the reporter of the supreme court are elected for terms of four years at the general election in every second even numbered year.

**District court.** The district court consists of a single judge, who is elected for a term of four years by the electors of the district in which he resides. The State is at present divided into twenty judicial districts and there are fifty-three judges of the district court.

**County Attorney and Clerk of District Court.** The county attorney and clerk of the district court are also officers under the judicial department. They are elected for terms of two years in each even numbered year.

**Superior court.** Any city with a population of five thousand or more may establish by an election a superior court and elect a judge thereof for a term of four years. There are four superior courts in Iowa at the present time: Council Bluffs, Cedar Rapids, Keokuk and Oelwein.

**Justice court.** Justice court is held by a justice of the peace. Two justices of the peace are elected in each township in the even numbered years.

**Police court.** In cities of the first class where the superior court has not been established, there is a police court held by a judge who is elected for a term of two years. In all other cities and towns the mayor holds police court.

#### SUBDIVISIONS.

**Counties.** There are ninety-nine counties in the State. Each county is a body corporate. The government of the county is carried on by a board of supervisors, consisting of from three to seven members, an auditor, a clerk of

the district court, a treasurer, a recorder, a superintendent of schools, a sheriff, an attorney, a coroner and a surveyor. These officers are all elected by direct vote of the people, the terms of the members of the board of supervisors being three years and the terms of the other officers being two years.

**Townships.** The counties are subdivided into townships. The government of the township is carried on by a board of three trustees, a clerk, an assessor, two justices of the peace and two constables, who are all elected by direct vote of the people in the township. The terms of the members of the board of trustees are three years, and the terms of the other officers are two years. The justices of the peace and the constables are in reality county officers, as their jurisdiction extends over the entire county.

**Municipal corporations.** Cities acting under special charters, cities of the first class, cities of the second class and towns are municipal corporations. Town sites platted and unincorporated are villages.

**Cities acting under special charter.** Cities acting under special charter are cities which have been organized under special acts of the general assembly. The government of such cities is conducted by such officers as the special charter authorizes and such additional ones as the Code provides.

**Cities of the first class.** Every municipal corporation with a population of fifteen thousand or more, according to last State or National census, except special charter cities, is a city of the first class. Such cities are governed by a council consisting of two councilmen elected at large, and one councilman elected from each ward; a mayor, a solicitor, a treasurer, an auditor, an engineer, an assessor and a judge of the police court, elected by the voters of the entire city. The term of each officer is for two years. Where a superior court has been established, a judge of such court is elected in place of the judge of the police court and his term is four years.

**Cities of the second class.** Every municipal corporation with a population of two thousand and not more than fifteen thousand at the last State or National census is a city of the second class. The government of the city is conducted by a council, consisting of two members elected from each ward, a mayor, a solicitor, a treasurer, and an assessor elected by the voters of the entire city. The officers are elected for a term of two years. In cities of the second class where a superior court has been established, a judge is elected by the entire city for a term of four years.

**Towns.** Every municipal corporation with a population of less than two thousand according to the last State or National census, is a town. The government of towns is conducted by a council consisting of six members, terms three years, and a mayor, a clerk, a treasurer and an assessor, terms two years. All officers are elected by the voters of the town.

---

## ELECTIONS.

---

**General election.** The general election for State, district, county and township officers is held annually throughout the State on the Tuesday next after the first Monday of November.

**City and town elections.** Cities of the first class hold biennial elections, and cities of the second class and towns hold annual elections. In all cases these

elections take place on the last Monday of March annually or biennially as the case may be.

**School elections.** Each school corporation holds an annual election on the second Monday in March.

**Registration required.** Registration of voters is required in cities with a population of thirty-five hundred or more both for city and general elections, and in cities with a population of five thousand or more for school elections.

**Polls.** The polls in cities where registration is required open at 7 o'clock in the forenoon, and at all other places at 8 o'clock in the forenoon. In all cases the polls close at 7 o'clock in the evening.

**Ballot.** The Australian ballot system is in force both in city and general elections, but not in school elections.

**Qualifications for voting.** The voter must be a male citizen of the United States, of the age of twenty-one years, a resident of the State six months and of the county sixty days prior to the day of election. In school elections the voter must also be an actual resident of the school district, and in city and town elections the voter must be a resident of the precinct ten days prior to the day of election. Women are permitted to vote only on questions of issuing bonds for municipal or school purposes, and for the purpose of borrowing money, or on the question of increasing the tax levy. When they are allowed to vote separate ballots and ballot boxes are provided and a separate canvass made.

---

## SCHOOL SYSTEM.\*

---

**Chief State officer.** Superintendent of public instruction, elected by the people for two years; visits teachers' institutes; construes school laws and hears appeals; collects statistics; makes reports to general assembly; is regent of the State University, trustee of the State College at Ames, president of the board of trustees of the State Normal School.

**Chief county officer.** Superintendent, elected by the people for two years; examines and licenses teachers, and may revoke licenses; visits schools and holds institutes; makes reports to state superintendent; decides appeals from decision of school boards.

**District township officers.** Board of directors consisting of one member from each subdistrict in the township; elected by the people; secretary and treasurer chosen by the board.

**Rural independent district officers.** Board of three directors elected by the people; secretary and treasurer chosen by the board.

**City independent district officers.** Board of seven directors in cities of the first class and cities organized under special charter, and five directors in all other cities; elected by the people; secretary chosen by the board; treasurer elected by the people.

**Duties of directors.** Employ teachers, prescribe course of study, make rules, locate schoolhouses, levy taxes, divide districts, or by mutual consent of the respective boards of directors may consolidate two or more districts.

---

\*The article on the School System of Iowa was prepared by John F. Riggs, superintendent of public instruction.

Support. School revenue is placed in three funds. The amount expended from each fund for the school year 1902-1903 was as follows:

## Teachers' Fund:

Paid teachers.....	\$0,242,026.39	
Paid for library books.....	16,619.80	
Paid for other purposes.....	57,093.00	
<b>Total.....</b>		<b>\$ 0,315,739.19</b>

## Contingent Fund:

Paid for fuel, rent, repairs, insurance and janitors.....	\$1,575,691.57	
Paid secretaries' and treasurers' salaries.....	150,808.41	
Paid for records and apparatus.....	55,631.95	
Paid for library books and dictionaries.....	20,823.87	
Paid for free text-books.....	83,491.22	
Paid for general supplies.....	128,283.64	
Paid for other purposes.....	846,064.87	
<b>Total.....</b>		<b>\$ 2,811,689.33</b>

## Schoolhouse Fund:

Paid for schoolhouses and sites.....	\$ 928,242.72	
Paid on bonds and interest.....	450,669.68	
Paid for other purposes.....	215,892.41	
<b>Total.....</b>		<b>\$ 1,694,804.81</b>
<b>Total for all purposes.....</b>		<b>\$10,291,038.78</b>

For the year 1902-1903 the number of school days taught was.....	162
Average monthly salaries (males).....	\$15.92
Average monthly salaries (females).....	32.60
Number of male teachers employed.....	3,733
Number of female teachers employed.....	25,654
Number of pupils enrolled.....	550,202

**School age.** School age is five to twenty-one years. Children between seven and fourteen years are required to attend some public or private school for not less than twelve school weeks each year.

**Educational institutions.** The school system has at its head a State University, an Agricultural College and a State Normal School. There are 187 high schools in the State in cities and towns of over one thousand population. These schools enrolled for the year 1902-1903, 9,621 boys and 13,943 girls. The parochial schools, private normal schools, business colleges and denominational colleges number 285, employing 1,637 teachers and professors. These schools enrolled last year 46,011 students.

## SYSTEM OF TAXATION.\*

**Assessment.** The laws of Iowa governing the assessment of property and the levy and collection of taxes apply to the entire State, except the cities of Cedar Rapids, Davenport, Dubuque and Keokuk. These cities, operating

\*The article on System of Taxation was prepared by James Parker, Deputy Auditor of Polk County, Iowa.

under special charters, levy and collect their own taxes for city purposes upon whatever basis of assessment they desire.

**By local assessor.** All property, except that hereinafter mentioned, is assessed between the second Monday of January and the first day of April at its actual value by the township, city and town assessors.

**By Executive Council.** All property used in the operation of railroads, interurban railroads, sleeping car companies, freight transportation companies, express companies, telegraph and telephone companies, is assessed annually in July by the State Executive Council at its actual value and one fourth of the assessment thus made is apportioned to the counties according to the mileage in operation in each county. The county auditor then places the amount reported to his county upon the tax books, apportioning the same to the several taxing districts on the mileage basis.

**Personal and real property—when listed and assessed.** Personal property is listed and assessed each year in the name of the owner thereof on January 1st. Real estate is listed and assessed in each odd numbered year. In each even numbered year new buildings erected since the last assessment are assessed and added to the value of real estate as shown by the prior assessment. New buildings on leased ground are assessed as personal property.

**Exemptions.** All public property, all property used by literary, scientific, charitable, benevolent, agricultural or religious institutions not exceeding 160 acres in extent, is exempt from taxation; all property used by public libraries, including libraries owned and kept by private individuals, associations or corporations for public use and not for private profit, is exempt; also farm produce of the person assessed, harvested by him, and all wool shorn from his sheep, within one year previous to the listing; all poultry, ten stands of bees, all swine and sheep under six months of age, and all other domestic animals under one year of age; obligations for rent not due; private libraries; professional libraries to the actual value of \$300; family pictures; household furniture to the actual value of \$300 and kitchen furniture; beds and bedding requisite for each family; all wearing apparel in actual use; and all food provided for the family. Union soldiers and sailors or their unmarried widows, of the Mexican or Civil wars, are allowed \$800 exemption if they have not \$5,000 worth of property. Assessors may exempt, in whole or in part, persons who by reason of age or infirmity are unable to contribute, subject to reversal by local board of review.

**Local board of review.** Assessments are submitted by the local assessor on the first Monday in April to the township trustees or the city or town council, which bodies act as the local board of review, with power to change individual assessments. Any objections to the assessments made must be made to the local board of review and appeals taken therefrom to the district court by written notice served as an original notice upon the chairman or presiding officer within twenty days.

**County board of review.** On the first Monday of June the county board of supervisors, acting as county board of review, equalizes the assessments as noted upon by the local boards of review, using the assessment district as a unit. Neither the county or the State boards of review have jurisdiction over individual assessments.

**State board of review.** On the first Monday of July, the State Executive Council, acting as State Board of Review, equalizes the assessment as acted upon by the county boards, with power to raise or lower, using the county as a unit.

**Taxable value—tax books.** The assessment, as finally fixed by the

**State Board of Review** is reported back to the county and by the county auditor placed upon the tax books of the county, using one fourth of the assessed value as the taxable value and upon this taxable value he spreads the rates levied for all purposes. The tax books must be completed and delivered to the county treasurer by December 31st.

**Levies—State.** The general assembly, at each regular session fixes the amount to be expended by the State during the biennial period next ensuing and the State Executive Council, before the first Monday of August fixes the rate necessary to meet the State appropriation and certifies the same to each county. The State maintains the militia, all the State educational institutions, the penitentiaries, reform schools and asylums, excepting that each county reimburses it for the cost of caring for the insane and inebriate residents from that county.

**County.** The board of supervisors at its September session fixes the county levies. The county bears the expenses of the enforcement of the criminal laws of the State, the expenses of election, of building and maintaining roads and bridges, the care of the resident poor, inebriate and insane, of assessing property, spreading and collecting all taxes.

**Cities and towns.** The council of cities and towns before the first Monday in September fixes the levies for city and town purposes. The cities and towns bear the expenses of local self government for policing, for maintaining streets, and cities of the first class, for constructing and maintaining bridges. Cities have power to construct sewers, paving, curbing and sidewalks and assess the cost to the abutting property in amount not to exceed the taxable value of the property as shown by the last assessment, which cost is collected by the county treasurer as other taxes.

**Parks.** The board of park commissioners fixes the levy for park purposes before the first Monday in September.

**School.** The board of directors of school corporations shall, between the third Monday in March and the third Monday in May estimate the amount of money required for school purposes. School boards may furnish school books and supplies.

**Township.** Township trustees at their annual meeting, the first Monday of April, shall make levies for maintaining the roads in the township.

**Levies limited—maximum indebtedness—levies certified to county auditor.** All levies have each its separate maximum limit and no county or other political or municipal corporation can become indebted to an amount in the aggregate exceeding five per centum of the value of the taxable property within such corporation. All levies are certified to the county auditor and by him spread against the taxable value.

**Taxes when due—penalty for non-payment.** All taxes are due at the office of the county treasurer the first Monday in January, are delinquent March 1st, and if not paid before April 1st a penalty of 1 per cent per month is charged until paid. If one half of the taxes is paid prior to April 1st, the other one half may run, without penalty, until October 1st.

**Taxes a lien on real estate.** Taxes upon real estate are a lien thereon. Taxes due from any person upon personal property are a lien upon any and all real estate owned or afterwards acquired by such person. On the first Monday in December real estate is offered for sale by county treasurers for all taxes due and unpaid which are a lien thereon. As against the purchaser, taxes are a lien against real estate on and after December 31st.

**Redemption from tax sale.** Redemption from tax sale is made by payment to the county auditor of the amount the real estate sold for, together



with amounts paid by purchaser during subsequent years, with 8 per cent penalty and 8 per cent interest on principal and penalty. Right of redemption expires at the end of three years after date of purchase.

#### STATE INSTITUTIONS.

The State institutions of Iowa consist of three educational institutions, the University of Iowa, at Iowa City, the State College of Agriculture and Mechanic Arts at Ames, and the State Normal School at Cedar Falls; two industrial schools, one for boys at Eldora and one for girls at Mitchellville; one institute for the feeble-minded, at Glenwood; one college for the blind, at Vinton; one school for the deaf, at Council Bluffs; one home for Iowa soldiers, at Marshalltown; one home for Soldiers' Orphans', at Davenport; four hospitals for the insane, one each at Independence, Clarinda, Mount Pleasant and Cherokee; and two penitentiaries, one at Anamosa and one at Fort Madison. The University of Iowa is under the management and control of a board of regents, consisting of the Governor and the Superintendent of Public Instruction, *ex officio*, and eleven regents, one from each congressional district, elected by the legislature, for terms of six years. The State College of Agriculture and Mechanic Arts is under the control of a board of trustees, consisting of the Governor and Superintendent of Public Instruction, *ex officio*, and eleven trustees, one from each congressional district, elected by the general assembly for terms of six years. The State Normal School is under the control of a board of trustees consisting of the Superintendent of Public Instruction, *ex officio*, and six trustees elected by the general assembly for terms of six years. All the other State institutions are under the management and supervision of the State Board of Control, consisting of three members, appointed by the Governor, with the consent of the senate, for terms of six years.

#### REPRESENTATION IN CONGRESS.

Iowa has two senators and eleven congressmen in the United States Congress. The senators are elected for terms of six years by the general assembly. The State is divided into eleven congressional districts, and the voters of each district elect one congressman at the general election in the even-numbered years, for the term of two years.

#### MILITIA.

The census of 1900 show 475,760 males of militia age resident within the State. The active militia is called the Iowa National Guard and is composed of 225 officers and 3,808 enlisted men. It is organized into four regiments of infantry, one signal company, a medical department and an engineer department. The organization of the regiment is similar to that of the regular army being composed of three battalions and twelve companies. The strength of each regiment is fixed at 12 field officers, 36 line officers, 18 non-commissioned staff officers and 798 enlisted men. The present strength of the guard is 2,474 officers and men. Once each year the guard is ordered into camp for a period of 8 to 10 days. The State makes an annual appropriation of \$57,350 for maintenance and support. The Governor is Commander in Chief of the Militia.

#### POPULATION.

The population of Iowa in 1838, at the time the territory of Iowa was created, was 22,852. In 1846, at the time Iowa was admitted into the Union as a

state the population had increased to 102,884, and the population of the State at the last Federal census, was 2,231,853. The population at various censuses was as follows:

Year.	Population.	Year.	Population.	Year.	Population.
1838	22,850	1851	824,400	1870	1,194,020
1840	43,112	1856	617,875	1879	1,251,340
1844	75,152	1859	641,603	1875	1,359,491
1846	102,888	1860	671,918	1880	1,624,615
1847	116,454	1863	700,512	1885	1,753,980
1849	154,979	1865	759,422	1890	1,911,896
1850	192,214	1867	901,317	1895	2,068,079
1851	206,135	1868	1,045,025	1900	2,231,853
1852	229,929				

Of the total population in 1900, 1,153,849 were males, and 1,075,004 were females. The native born population of Iowa was 985,849 males and 940,093 females; the foreign born population consisted of 171,009 males and 134,911 females. The native white of native parents consisted of 647,787 males and 618,811 females; the native white population of foreign parents consisted of 331,027 males and 320,799 females; the foreign white population consisted of 170,863 males and 184,899 females; there were 7,182 colored males, of which 6,875 were negroes, and 6,004 females, of which 5,816 were negroes.

The number of children of school age was 767,870, of which 387,980 were male and 379,890 were females.

There were 635,298 males of voting age in 1900, of which 472,759 were native whites, 157,908 were foreign whites and 4,633 colored, of which 4,441 were negroes; 465,024 of the males of voting age were literate and 7,733 were illiterate.

#### AGRICULTURE.

Iowa is distinctively an agricultural State. The census of 1900 giving the rural population as 1,253,675, which is in excess of 56 per cent of the total population of the State. Of the land area more than 97 per cent is devoted to farming, there being 228,622 farms of an average area of 151.2 acres and an average value of \$53.06 per acre. Eighty-six per cent of the land devoted to farming is improved and 61.5 of the farms are operated by owners. In the total value of farm products Iowa leads the nation and in the aggregate value of agricultural products there has for a number of years been a neck to neck race with Illinois decided only by the State having the more favorable crop season. In live stock Iowa leads in number and value of swine, number of horses, number of poultry and the production of eggs. In cattle she is exceeded only by Texas, but while Texas possesses nearly twice as many cattle, the aggregate value of the same is only 14 per cent greater than those in Iowa, while the average value per head of the Texas cattle is \$17.81 those in Iowa are worth \$26.55, or 53.4 per cent greater. In horticultural products Iowa ranks next to Missouri as a fruit producing state in all the states in the Mississippi valley. In dairying Iowa leads the Union in the number of creameries and the amount of the product. Twenty per cent of all the creamery butter and 10 per cent of all other butter is made within the State.

#### MANUFACTURE.

Iowa affords an extensive field for the exploitation of manufactures. Although agriculture is the leading pursuit of the State, manufacturing and

mechanical industries have had a steady and significant growth during the last half century. Standing as she does, the peer of every State of the Union in agricultural products and domestic animals, she offers in these lines alone untold possibilities in manufacturing. Other raw materials, such as gypsum, lead, clay, iron and timber products, are within her borders. Coal and water power she has in abundance. Traversed with little less than ten thousand miles of railroad and inhabited with an industrious, educated and contented people she affords an opportunity for a secure investment in manufacturing enterprise.

The census of 1900 shows that there is over \$100,000,000 of capital invested in manufacturing industries, and that the products thereof amount to nearly \$175,000,000 annually. Slaughtering and meat packing lead the industries with an annual product of \$25,000,000; then, in order of importance, come butter cheese and condensed milk, with a \$15,000,000 product; flour and grist mills, with a \$14,000,000 product; lumber and timber, with a \$11,000,000 product; car construction and repair, with \$6,000,000 products; printing and publishing, with \$6,000,000 products; wagons and carriages, with \$1,000,000 in products, and clay products, with a value of \$2,250,000. Of the total population two and six tenths per cent are engaged in manufacturing, earning an average yearly wage of \$408.74.

#### MINERALS.

About ten thousand square miles are found to possess coal measures, mostly in the southern part of the State. All of the coal is bituminous, and the production in 1901 was over five million tons, with an aggregate value of \$8,051,808. Lead is mined around Dubuque, and good deposits of gypsum are found near Fort Dodge. The value of the products of these two minerals is in excess of \$550,000 yearly. Limestone is found in many parts of the State, some deposits of which produce an excellent quality of lime. The value of stone output in 1901 was \$796,832. In the manufacture of clay products the industries can be truly said to be yet in their infancy. Clay for the production of brick, tile and household utensils is found in many parts of the State, while shale for the manufacture of vitrified paving and building brick is found in large and seemingly inexhaustible deposits. The production of brick is over three hundred million a year, with an aggregate value of \$2,000,000.

#### RAILROADS.

Iowa ranks fourth among the states and territories in number of miles of railroad tracks, the total being in 1902, 9,724 miles. There is not a point within the State that is more than thirteen miles distant from a railroad. Indeed the map of the State shows a veritable network of tracks. The State is in the direct line of transcontinental commerce. Six great railroad systems have lines crossing the State from east to west, the Chicago, Burlington & Quincy, the Chicago, Rock Island & Pacific, the Chicago, Milwaukee & St. Paul, the Chicago & North-Western, the Chicago Great Western and the Illinois Central, and all of these have many ramifying branches reaching out in all directions, some of which extend far beyond the borders of the State into other states and are almost as important as main lines. While entering the State at different points on the eastern border, all of the principal roads converge at Council Bluffs, where connections are made for the Pacific coast; three of the systems have lines entering Sioux City, four of them have divisions running through a portion of Iowa to Kansas City, and four of them have divisions running

through the northeast part of the State to the Twin cities of Minnesota. The north and south roads in the State are the Iowa Central, the Minneapolis & St. Louis, the Des Moines, Iowa Falls & Northern, the Chicago, St. Paul, Minneapolis & Omaha, the Burlington, Cedar Rapids & Northern (now operated by the Rock Island), and others. The miles of track in Iowa of the larger systems were in 1902: Rock Island, 2,463; Burlington, 1,959; North-Western, 1,574; Milwaukee, 1,863; Illinois Central, 712; Great Western, 588; Iowa Central, 449. The total taxable valuation of all railroad property in Iowa in 1903 was \$56,541,513. The gross earnings for Iowa were in 1902, \$56,466,805; the operating expenses, \$39,383,202; the net earnings, \$17,133,102.

#### NEWSPAPERS AND PERIODICALS.

According to the 1900 census, there were in Iowa 1,104 newspapers and periodicals on the first of June, 1900. Reports from 1,045 of these were secured by the census enumerators. Classified according to editions, the 1,045 were divided as follows: 65 daily, 7 tri-weekly, 58 semi-weekly, 831 weekly, 64 monthly, 8 quarterly and 12 of all other classes. Of the 65 daily newspapers, 16 issued morning editions and 49 issued evening editions. Classified according to character of publication the 1,045 were made up as follows: News, politics and family reading, 942; religion, 39; horticulture, agriculture, dairying and stock, 14; commerce, finance, insurance and railroads, 2; Sunday newspapers, 1; law, 1; science and mechanics, 1; fraternal organizations, 13; education and history, 5; society, art, music and fashion, 3; college and school, 9; miscellaneous, 9. The total number of copies of all publications issued during the census year was 153,895,153. The number of pounds of paper used was 20,716,211. The average number of wage earners employed was 3,393, and the total wages paid reached the sum of \$1,311,179. The total value of newspaper products was \$3,777,090, of which \$1,039,852 was for advertising and \$1,837,888 was for sales and subscriptions.

## NOTE.

Several weeks are occupied in printing the Iowa Official Register, which goes to press in "forms". Changes are constantly occurring in the meantime and advantage is taken of the going to press of the last form to insert information of the latest possible date, which appears below. The readers of the Official Register are requested to note these changes:

Judge H. T. Reed, of Cresco, Howard county, was appointed Judge of the United States District Court for the Northern District of Iowa by the President, March 5, 1904.

Governor Albert B. Cummins announced the following appointments March 5, 1904:

Timothy E. McCurdy, of Hazleton, Buchanan county, re-appointed Custodian of Public Buildings and Property for the term of two years, commencing April 1, 1904. Appointment confirmed by the Senate March 5, 1904.

John Cowrie, of South Amana, Iowa county, re-appointed member of the Board of Control for the term of six years, commencing April 5, 1904.

Governor Albert B. Cummins announced the following appointment March 8, 1904:

George Blanch, of Belle Plaine, Benton county, appointed member of the Board of Veterinary Medical Examiners for the term ending July, 1906.

Governor Albert B. Cummins announced the following appointments March 12, 1904:

B. F. Keltz, of Webster City, Hamilton county, appointed Pharmacy Commissioner for the term of three years, commencing April 23, 1904.

Edward D. Brigham, of Des Moines, Polk county, re-appointed Commissioner of the Bureau of Labor Statistics for the term of two years, commencing April 1, 1904.

Herbert B. Wright, of Des Moines, Polk county, re-appointed Dairy Commissioner for the term of two years, commencing May 1, 1904.

George A. Lincoln, of Cedar Rapids, Linn county, re-appointed Fish and Game Warden for the term of three years, commencing April 1, 1904.

---

---

## PART I.

DECLARATION OF INDEPENDENCE.

ARTICLES OF CONFEDERATION.

CONSTITUTION OF THE UNITED STATES.

CITIZENSHIP AND NATURALIZATION OF

ALIENS.

ORGANIC LAW OF IOWA.

ADMISSION OF IOWA INTO THE UNION.

CONSTITUTION OF IOWA.

REGISTER OF

TERRITORIAL AND STATE OFFICERS.

U. S. SENATORS, CONGRESSMEN,

AND

CABINET OFFICERS FROM IOWA.

---

---



# DECLARATION OF INDEPENDENCE,

IN CONGRESS, JULY 4, 1776.

## THE UNANIMOUS DECLARATION OF THE THIRTEEN UNITED STATES OF AMERICA.

*[Adopted by the Continental Congress July 8, and authenticated and proclaimed July 4, 1776.]*

WHEN in the course of human events it becomes necessary for one people to dissolve the political bands which have connected them with another, and to assume among the powers of the earth the separate and equal station to which the laws of nature and of nature's God entitle them, a decent respect to the opinions of mankind requires that they should declare the causes which impel them to this separation.

We hold these truths to be self-evident: that all men are created equal; that they are endowed by their Creator with certain unalienable rights; that among these are life, liberty and the pursuit of happiness; that to secure these rights, governments are instituted among men, deriving their just powers from the consent of the governed; that, whenever any form of government becomes destructive of these ends, it is the right of the people to alter or abolish it, and to institute a new government, laying its foundation on such principles, and organizing its powers in such form, as to them shall seem most likely to effect their safety and happiness. Prudence, indeed, will dictate that governments long established should not be changed for light and transient causes; and, accordingly, all experience hath shown that mankind are more disposed to suffer, while evils are sufferable, than to right themselves by abolishing the forms to which they are accustomed. But when a long train of abuses and usurpations, pursuing invariably the same object, evinces a design to reduce them under absolute despotism, it is their right, it is their duty, to throw off such government, and to provide new guards for their future security. Such has been the patient sufferance of these colonies, and such is now the necessity which constrains them to alter their former systems of government. The history of the present king of Great Britain is a history of repeated injuries and usurpations, all having in direct object the establishment of an absolute tyranny over these states. To prove this, let facts be submitted to a candid world:

He has refused his assent to laws the most wholesome and necessary for the public good.

He has forbidden his governors to pass laws of immediate and pressing importance, unless suspended in their operation till his assent should be obtained, and, when so suspended, he has utterly neglected to attend to them.

He has refused to pass other laws for the accommodation of large districts of people, unless those people would relinquish the right of representation in the legislature—a right inestimable to them, and formidable to tyrants only.



He has called together legislative bodies at places unusual, uncomfortable, and distant from the repository of their public records, for the sole purpose of fatiguing them into compliance with his measures.

He has dissolved representative houses repeatedly for opposing, with manly firmness, his invasions on the rights of the people.

He has refused, for a long time after such dissolutions, to cause others to be elected; whereby the legislative powers, incapable of annihilation, have returned to the people at large for their exercise; the state remaining, in the meantime, exposed to all the dangers of invasion from without, and convulsions within.

He has endeavored to prevent the population of these states, for that purpose obstructing the laws for naturalization of foreigners; refusing to pass others to encourage their migration hither, and raising the conditions of new appropriations of lands.

He has obstructed the administration of justice by refusing his assent to laws for establishing judiciary powers.

He has made judges dependent on his will alone for the tenure of their offices and the amount and payment of their salaries.

He has erected a multitude of new offices, and sent hither swarms of officers to harass our people and eat out their substance.

He has kept among us, in times of peace, standing armies, without the consent of our legislatures.

He has affected to render the military independent of, and superior to, the civil power.

He has combined with others to subject us to a jurisdiction foreign to our constitution and unacknowledged by our laws, giving his assent to their acts of pretended legislation—

For quartering large bodies of armed troops among us.

For protecting them, by a mock trial, from punishment for any murders which they should commit on the inhabitants of these states;

For cutting off our trade with all parts of the world.

For imposing taxes on us without our consent;

For depriving us, in many cases, of the benefits of trial by jury;

For transporting us beyond seas, to be tried for pretended offenses;

For abolishing the free system of English laws in a neighboring province; establishing therein an arbitrary government, and enlarging its boundaries, so as to render it at once an example and fit instrument for introducing the same absolute rule into these colonies;

For taking away our charters, abolishing our most valuable laws, and altering fundamentally the forms of our governments;

For suspending our own legislatures, and declaring themselves invested with power to legislate for us in all cases whatsoever.

He has abdicated government here by declaring us out of his protection and waging war against us.

He has plundered our seas, ravaged our coasts, burnt our towns, and destroyed the lives of our people.

He is, at this time, transporting large armies of foreign mercenaries to complete the works of death, desolation and tyranny, already begun, with circumstances of cruelty and perfidy scarcely paralleled in the most barbarous ages, and totally unworthy the head of a civilized nation.

He has constrained our fellow-citizens, taken captive on the high seas, to bear arms against their country, to become the executioners of their friends and brethren, or to fall themselves by their hands.

He has excited domestic insurrections amongst us, and has endeavored to bring on the inhabitants of our frontiers the merciless Indian savages, whose known rule of warfare is an undistinguished destruction of all ages, sexes and conditions.

In every stage of these oppressions we have petitioned for redress, in the most humble terms; our repeated petitions have been answered only by repeated injury. A prince whose character is thus marked by every act which may define a tyrant is unfit to be the ruler of a free people.

Nor have we been wanting in attentions to our British brethren. We have warned them, from time to time, of attempts, by their legislature, to extend an unwarrantable jurisdiction over us. We have reminded them of the circumstances of our emigration and settlement here. We have appealed to their native justice and magnanimity; and we have conjured them, by the ties of our common kindred, to disavow these usurpations, which would inevitably interrupt our connections and correspondence. They, too, have been deaf to the voice of justice and of consanguinity. We must, therefore, acquiesce in the necessity which denounces our separation, and hold them, as we hold the rest of mankind, enemies in war, in peace friends.

We, therefore, the representatives of the United States of America, in general congress assembled, appealing to the Supreme Judge of the world for the rectitude of our intentions, do, in the name and by the authority of the good people of these colonies, solemnly publish and declare, that these united colonies are, and of right ought to be, free and independent states; that they are absolved from all allegiance to the British crown, and that all political connection between them and the state of Great Britain is, and ought to be, totally dissolved; and that, as free and independent states, they have full power to levy war, conclude peace, contract alliances, establish commerce, and do all other acts and things which independent states may of right do. And for the support of this declaration, with a firm reliance on the protection of Divine Providence, we mutually pledge to each other our lives, our fortunes, and our sacred honor.

JOHN HANCOCK.

*New Hampshire.*—Josiah Bartlett, Wm. Whipple, Matthew Thornton.

*Massachusetts Bay.*—Saml. Adams, John Adams, Robt. Treat Paine, Elbridge Gerry.

*Rhode Island, &c.*—Step. Hopkins, William Ellery.

*Connecticut.*—Roger Sherman, Sam'el Huntington, Wm. Williams, Oliver Wolcott.

*New York.*—Wm. Floyd, Phil. Livingston, Frans. Lewis, Lewis Morris.

*New Jersey.*—Richd. Stockton, Jno. Witherspoon, Frans. Hopkinson, John Hart, Abra. Clark.

*Pennsylvania.*—Robt. Morris, Benjamin Rush, Benja. Franklin, John Morton, Geo. Clymer, Jas. Smith, Geo. Taylor James Wilson, Geo. Ross.

*Delaware.*—Cæsar Rodney, Geo. Read, Tho. M'Kean.

*Maryland.*—Samuel Chase, Wm. Paca, Thos. Stone, Charles Carroll of Carrollton

*Virginia.*—Geo. Wythe, Richard Henry Lee, Th. Jefferson, Benja. Harrison, Thos. Nelson, Jun., Francis Lightfoot Lee, Carter Braxton.

*North Carolina.*—Wm. Hooper, Joseph Hewes, John Penn.

*South Carolina.*—Edward Rutledge, Thos. Heyward, Jun., Thomas Lynch, Jun., Arthur Middleton.

*Georgia.*—Button Gwinnett, Lyman Hall, Geo. Walton.

## ARTICLES OF CONFEDERATION AND PERPETUAL UNION BETWEEN THE STATES.

*[Adopted by the Congress of the United States November 16, 1777, and submitted for ratification to the several states. Ratification consummated and proclaimed March 1, 1781.]*

### SUMMARY.

#### PREAMBLE.

#### ARTICLE 1. Style of Confederacy.

**ART. 2.** Each state retains all powers not expressly delegated to congress.

**ART. 3.** Obligations and purposes of the league of the states.

**ART. 4.** Freedom of intercourse between the states—surrender of fugitives from justice—records, acts and judicial proceedings of courts to be received with full faith and credit by other states.

**ART. 5.** Congress—how organized and maintained—each state to have one vote—privileges of delegates.

**ART. 6.** No state may send embassies or make treaties—persons holding office not to accept presents, emoluments or titles from foreign states—nor shall titles of nobility be granted—no two or more states to make treaties without consent of congress—no state duties to interfere with foreign treaties—restriction upon naval armaments and military forces—militia—arms and munitions—war powers limited and defined.

**ART. 7.** Military appointments.

**ART. 8.** Equalization of war charges and expenses for the common defence—based upon the value of land and improvements thereon—taxes to be levied by states.

**ART. 9.** Powers of congress—declaring peace and war—holding treaties—captures and prizes—letters of marque and reprisal—courts for trial of piracies and felonies on high seas—appeals in cases of captures—differences between states—mode of choosing commissioners or judges—private right of soil claimed under two or more states—coining money—weights and measures—Indian affairs—post routes—army—navy—committees of the states—other committees—civil officers—president—public expenses—borrowing money—bills of credit—land and naval forces—quotas based upon a census—states to raise and equip men at expense of United States—enumeration of measures requiring the assent of a majority of the states—adjournments of congress—journals—copies of proceedings to be furnished to states if desired.

**ART. 10.** Powers of the committee of the states.

**ART. 11.** Canada allowed to join the Union—other colonies to require the assent of nine states.

**ART. 12.** United States pledged for payment of bills of credit and borrowed moneys.

**ART. 13.** States bound by decisions of congress—union to be perpetual—changes in Articles to be agreed to by every state—ratification and pledge.

TO ALL TO WHOM THESE PRESENTS SHALL COME, WE THE UNDERSIGNED, DELEGATES OF THE STATES AFFIXED TO OUR NAMES, SEND GREETING:

Whereas the delegates of the United States of America in congress assembled did, on the fifteenth day of November, in the year of our Lord one thousand seven hundred and seventy-seven, and in the second year of the independence of America, agree to certain articles of confederation and perpetual union between the states of New Hampshire, Massachusetts Bay, Rhode Island and Providence Plantations, Connecticut, New York, New Jersey, Pennsylvania, Delaware, Maryland, Virginia, North Carolina, South Carolina and Georgia, in the words following, viz:

ARTICLES OF CONFEDERATION AND PERPETUAL UNION, BETWEEN THE STATES OF NEW HAMPSHIRE, MASSACHUSETTS BAY, RHODE ISLAND AND PROVIDENCE PLANTATIONS, CONNECTICUT, NEW YORK, NEW JERSEY, PENNSYLVANIA, DELAWARE, MARYLAND, VIRGINIA, NORTH CAROLINA, SOUTH CAROLINA AND GEORGIA:—

ARTICLE 1. The style of this confederacy shall be "THE UNITED STATES OF AMERICA."

ART. 2. Each state retains its sovereignty, freedom and independence, and every power, jurisdiction and right which is not by this confederation expressly delegated to the United States, in congress assembled.

ART. 3. The said states hereby severally enter into a firm league of friendship with each other for their common defense, the security of their liberties, and their mutual and general welfare, binding themselves to assist each other against all force offered to or attacks made upon them, or any of them, on account of religion, sovereignty, trade or any other pretense whatever.

ART. 4. The better to secure and perpetuate mutual friendship and intercourse among the people of the different states in this union, the free inhabitants of each of these states, paupers, vagabonds and fugitives from justice excepted, shall be entitled to all privileges and immunities of free citizens in the several states; and the people of each state shall have free ingress and regress to and from any other state, and shall enjoy therein all the privileges of trade and commerce, subject to the same duties, impositions and restrictions as the inhabitants thereof respectively; *provided* that such restrictions shall not extend so far as to prevent the removal of property imported into any state to any other state of which the owner is an inhabitant; *provided, also*, that no imposition, duties or restriction, shall be laid by any state on the property of the United States, or either of them.

If any person guilty of or charged with treason, felony or other high misdemeanor in any state shall flee from justice, and be found in any of the United States, he shall upon demand of the governor or executive power of the state from which he fled, be delivered up and removed to the state having jurisdiction of his offense.

Full faith and credit shall be given in each of these states to the records, acts and judicial proceedings of the courts and magistrates of every other state.

ART. 5. For the more convenient management of the general interests of the United States, delegates shall be annually appointed, in such manner as the legislature of each state shall direct, to meet in congress on the first Monday in November, in every year, with a power reserved to each state to recall its dele-

gates, or any of them, at any time within the year, and to send others in their stead for the remainder of the year.

No state shall be represented in congress by less than two, nor by more than seven, members; and no person shall be capable of being a delegate for more than three years in any term of six years; nor shall any person, being a delegate, be capable of holding any office under the United States for which he, or another for his benefit, receives any salary, fees or emolument of any kind.

Each state shall maintain its own delegates in a meeting of the states, and while they act as members of the committee of these states.

In determining questions in the United States in congress assembled, each state shall have one vote.

Freedom of speech and debate in congress shall not be impeached or questioned in any court or place out of congress, and the members of congress shall be protected in their persons from arrests and imprisonments, during the time of their going to and from and attendance on congress, except for treason, felony or breach of the peace.

ART. 6. No state, without the consent of the United States in congress assembled, shall send any embassy to, or receive any embassy from, or enter into any conference, agreement, alliance or treaty with, any king, prince or state; nor shall any person holding any office of profit or trust under the United States, or any of them, accept of any present, emolument, office or title of any kind whatever, from any king, prince or foreign state; nor shall the United States in congress assembled, or any of them, grant any title of nobility.

No two or more states shall enter into any treaty, confederation or alliance whatever between them, without the consent of the United States in congress assembled, specifying accurately the purposes for which the same is to be entered into, and how long it shall continue.

No state shall lay any imposts or duties which may interfere with any stipulations in treaties, entered into by the United States in congress assembled, with any king, prince or state, in pursuance of any treaties already proposed by congress, to the courts of France and Spain.

No vessels of war shall be kept up in time of peace by any state, except such number only as shall be deemed necessary by the United States, in congress assembled, for the defense of such state, or its trade, nor shall any body of forces be kept up by any state, in time of peace, except such number only as in the judgment of the United States, in congress assembled, shall be deemed requisite to garrison the forts necessary for the defense of such state, but every state shall always keep up a well regulated and disciplined militia, sufficiently armed and accoutred, and shall provide and constantly have ready for use, in public stores, a due number of field-pieces and tents, and a proper quantity of arms, ammunition and camp-equipage.

No state shall engage in any war, without the consent of the United States in congress assembled, unless such state be actually invaded by enemies, or shall have received certain advice of a resolution being formed by some nation of Indians to invade such state, and the danger is so imminent as not to admit of a delay, till the United States, in congress assembled, can be consulted; nor shall any state grant commissions to any ships or vessels of war, nor letters of marque or reprisal, except it be after a declaration of war by the United States in congress assembled, and then only against the kingdom or state, and the subjects thereof, against which war has been so declared, and under such regulations as shall be established by the United States in congress assembled, unless such state be infested by pirates, in which case vessels of war may be

fitted out for that occasion, and kept so long as the danger shall continue, or until the United States, in congress assembled, shall determine otherwise.

ART. 7. When land forces are raised by any state for the common defense, all officers of or under the rank of colonel shall be appointed by the legislature of each state, respectively, by whom such forces shall be raised, or in such manner as such state shall direct, and all vacancies shall be filled up by the state which first made the appointment.

ART. 8. All charges of war, and all other expenses that shall be incurred for the common defense or general welfare, and allowed by the United States in congress assembled, shall be defrayed out of a common treasury, which shall be supplied by the several states, in proportion to the value of all land within each state, granted to, or surveyed for, any person, as such land and the buildings and improvements thereon shall be estimated, according to such mode as the United States in congress assembled shall, from time to time, direct and appoint.

The taxes for paying that proportion shall be laid and levied by the authority and direction of the legislatures of the several states, within the time agreed upon by the United States in congress assembled.

ART. 9. The United States, in congress assembled, shall have the sole and exclusive right and power of determining on peace and war, except in the cases mentioned in the sixth article; of sending and receiving ambassadors, entering into treaties and alliances, *provided* that no treaty of commerce shall be made whereby the legislative power of the respective states shall be restrained from imposing such imposts and duties on foreigners as their own people are subjected to, or from prohibiting the exportation or importation of any species of goods or commodities whatsoever; of establishing rules for deciding, in all cases, what captures on land or water shall be legal, and in what manner prizes taken by land or naval forces in the service of the United States shall be divided or appropriated; of granting letters of marque and reprisal in times of peace; appointing courts for the trial of piracies and felonies committed on the high seas, and establishing courts for receiving and determining finally appeals in all cases of capture; *provided* that no member of congress shall be appointed a judge of any of the said courts.

The United States in congress assembled, shall also be the last resort on appeal in all disputes and differences now subsisting, or that hereafter may arise, between two or more states concerning boundary, jurisdiction, or any other cause whatever, which authority shall always be exercised in the manner following: Whenever the legislature or executive authority or lawful agent of any state in controversy with another shall present a petition, to congress, stating the matter in question and praying for a hearing, notice thereof shall be given by order of congress to the legislative or executive authority of the other state in controversy, and a day assigned for the appearance of the parties by their lawful agents, who shall then be directed to appoint, by joint consent, commissioners or judges to constitute a court for hearing and determining of the matter in question; but, if they cannot agree, congress shall name three persons out of each of the United States, and from the list of such persons each party shall alternately strike out one, the petitioners beginning, until the number shall be reduced to thirteen, and from that number not less than seven nor more than nine names, as congress shall direct, shall, in the presence of congress, be drawn out by lot, and the persons whose names shall be so drawn, or any five of them, shall be commissioners or judges to hear and finally determine the controversy, so always as a major part of the judges who shall hear the cause shall agree in the determination; and if either

party shall neglect to attend at the day appointed without showing reasons which congress shall judge sufficient; or, being present shall refuse to strike, the congress shall proceed to nominate three persons out of each state, and the secretary of congress shall strike in behalf of such party absent or refusing; and the judgment and sentence of the court to be appointed in the manner before prescribed shall be final and conclusive; and if any of the parties shall refuse to submit to the authority of such court, or to appear or defend their claim or cause, the court shall nevertheless proceed to pronounce sentence, or judgment which shall in like manner be final and decisive; the judgment or sentence and other proceedings being in either case transmitted to congress, and lodged among the acts of congress, for the security of the parties concerned: *provided* that every commissioner, before he sits in judgment, shall take an oath, to be administered by one of the judges of the supreme or superior court of the state where the cause shall be tried, "well and truly to hear and determine the matter in question, according to the best of his judgment, without favor, affection or hope of reward:" *provided*, also, that no state shall be deprived of territory for the benefit of the United States.

All controversies concerning the private right of soil, claimed under different grants of two or more states whose jurisdictions, as they may respect such lands, and the states which passed such grants, are adjusted, the said grants or either of them being at the same time claimed to have originated antecedent to such settlement of jurisdiction, shall, on the petition of either party to the congress of the United States, be finally determined, as near as may be, in the same manner as is before prescribed for deciding disputes respecting territorial jurisdiction between different states.

The United States in congress assembled, shall also have the sole and exclusive right and power of regulating the alloy and value of coin struck by their own authority, or by that of the respective states, fixing the standard of weights and measures throughout the United States; regulating the trade and managing all affairs with the Indians, not members of any of the states: *provided*, that the legislative right of any state, within its own limits, be not infringed or violated; establishing and regulating post offices from one state to another, throughout all the United States, and exacting such postage on the papers passing through the same as may be requisite to defray the expenses of the said office; appointing all officers of the land forces in the service of the United States, excepting regimental officers; appointing all the officers of the naval forces, and commissioning all officers whatever in the service of the United States; making rules for the government and regulation of the said land and naval forces, and directing their operations.

The United States, in congress assembled, shall have authority to appoint a committee, to sit in the recess of congress, to be denominated "A Committee of the States," and to consist of one delegate from each state, and to appoint such other committees and civil officers as may be necessary for managing the general affairs of the United States under their direction; to appoint one of their number to preside: *provided* that no person be allowed to serve in the office of president more than one year in any term of three years; to ascertain the necessary sums of money to be raised for the service of the United States, and to appropriate and apply the same for defraying the public expenses; to borrow money or emit bills on the credit of the United States, transmitting every half year to the respective states an account of the sums of money so borrowed or emitted; to build and equip a navy; to agree upon the number of land forces, and to make requisitions from each state for its quota, in proportion to the number of white inhabitants in such state, which requisition shall be binding;

and thereupon the legislature of each state shall appoint the regimental officers, raise the men, and clothe, arm and equip them, in a soldier-like manner, at the expense of the United States; and the officers and men, so clothed, armed and equipped, shall march to the place appointed, and within the time agreed on, by the United States, in congress assembled, but if the United States, in congress assembled, shall, on consideration of circumstances, judge proper that any state should not raise men, or should raise a smaller number than its quota, and that any other state should raise a greater number of men than the quota thereof, such extra number shall be raised, officered, clothed, armed and equipped in the same manner as the quota of such state, unless the legislature of such state shall judge that such extra number cannot be safely spared out of the same, in which case they shall raise, officer, clothe, arm and equip as many of such extra number as they judge can be safely spared, and the officers and men, so clothed, armed and equipped, shall march to the place appointed, and within the time agreed on, by the United States, in congress assembled.

The United States, in congress assembled, shall never engage in a war, nor grant letters of marque and reprisal in time of peace, nor enter into any treaties or alliances, nor regulate the value thereof, nor ascertain the sums and expenses necessary for the defense and welfare of the United States, or any of them, nor emit bills, nor borrow money on the credit of the United States, nor appropriate money, nor agree upon the number of vessels of war to be built or purchased, or the number of land or sea forces to be raised, nor appoint a commander-in-chief of the army or navy, unless nine states assent to the same, nor shall a question on any other point, except for adjourning from day to day, be determined, unless by the votes of a majority of the United States, in congress assembled.

The congress of the United States shall have power to adjourn to any time within the year, and to any place within the United States so that no period of adjournment be for a longer duration than the space of six months, and shall publish the journal of their proceedings monthly, except such parts thereof relating to treaties, alliances or military operations as in their judgment require secrecy; and the yeas and nays of the delegates of each state, on any question, shall be entered on the journal, when it is desired by any delegate; and the delegates of a state, or any of them, at his or their request, shall be furnished with a transcript of the said journal, except such parts as are above excepted, to lay before the legislatures of the several states.

ART. 10. The committee of the states, or any nine of them, shall be authorized to execute, in the recess of congress, such of the powers of congress as the United States, in congress assembled, by the consent of nine states, shall, from time to time, think expedient to vest them with: provided that no power be delegated to the said committee, for the exercise of which by the articles of confederation, the voice of nine states, in the congress of the United States assembled, is requisite.

ART. 11. Canada, acceding to this confederation and joining in the measures of the United States, shall be admitted into and entitled to all the advantages of this union; but no other colony shall be admitted into the same, unless such admission be agreed to by nine states.

ART. 12. All bills of credit emitted, moneys borrowed and debts contracted by or under the authority of congress, before the assembling of the United States in pursuance of the present confederation, shall be deemed and considered as a charge against the United States, for payment and satisfaction whereof the said United States and the public faith are hereby solemnly pledged.



**ART. 13.** Every state shall abide by the determinations of the United States, in congress assembled, on all questions which by this confederation are submitted to them. And the articles of this confederation shall be inviolably observed by every state, and the union shall be perpetual; nor shall any alteration at any time hereafter be made in any of them, unless such alteration be agreed to in a congress of the United States, and be afterwards confirmed by the legislatures of every state.

And whereas it hath pleased the great Governor of the world to incline the hearts of the legislatures we respectfully represent in Congress to approve of, and to authorize us to ratify, the said articles of confederation and perpetual union. Know ye, that we, the undersigned delegates, by virtue of the power and authority to us given for that purpose, do, by these presents, in the name and in behalf of our respective constituents, fully and entirely ratify and confirm each and every of the said articles of confederation and perpetual union, and all and singular the matters and things therein contained. And we do further solemnly plight and engage the faith of our respective constituents that they shall abide by the determinations of the United States, in congress assembled, on all questions which by the said confederation are submitted to them; and that the articles thereof shall be inviolably observed by the states we respectively represent, and that the union shall be perpetual. In witness whereof, we have hereunto set our hands, in congress.

*Done at Philadelphia, in the State of Pennsylvania, the 9th day of July, in the year of our Lord 1778, and in the third year of the Independence of America.*

*On the part and behalf of the State of New Hampshire.*—Josiah Bartlett, John Wentworth, Jun. (August 8, 1778.)

*On the part and behalf of the State of Massachusetts Bay.*—John Hancock, Samuel Adams, Elbridge Gerry, Francis Dana, James Lovell, Samuel Holten.

*On the part and behalf of the State of Rhode Island and Providence Plantations.*—William Ellery, Henry Marchant, John Collins.

*On the part and behalf of the State of Connecticut.*—Roger Sherman, Samuel Huntington, Oliver Wolcott, Titus Hammer, Andrew Adams.

*On the part and behalf of the State of New York.*—Jas. Duane, Fra. Lewis, Wm. Duer, Gouv. Morris.

*On the part and behalf of the State of New Jersey.*—Jno. Witherspoon, Nathl. Scudder. (November 26, 1778.)

*On the part and behalf of the State of Pennsylvania.*—Robt. Morris, Daniel Roberdeau, Jona. Bayard Smith, William Clingan, Joseph Reed (July 22, 1778.)

*On the part and behalf of the State of Delaware.*—Thomas M'Kean (February 12, 1779), John Dickinson (May 5, 1779), Nicholas Van Dyke.

*On the part and behalf of the State of Maryland.*—John Hanson (March 1, 1781), Daniel Carroll (March 1, 1781).

*On the part and behalf of the State of Virginia.*—Richard Henry Lee, John Banister, Thomas Adams, Jno. Harvie, Francis Lightfoot Lee.

*On the part and behalf of the State of North Carolina.*—John Penn (July 21, 1778), Corns. Harnett, Jno. Williams.

*On the part and behalf of the State of South Carolina.*—Henry Laurens, William Henry Drayton, Jno. Matthews, Richd., Hutson, Thos. Heyward, Jun.

*On the part and behalf of the State of Georgia.*—Jno. Walton (July 24, 1778), Edwd. Telfair, Edwd. Langworthy.

# THE CONSTITUTION OF THE UNITED STATES.

[Recommended by the convention of the states to congress Sept. 11, 1787, and by it submitted to the states for ratification, which, by the concurrence of nine states, was consummated and proclaimed September 13, 1788.]

## SUMMARY.

### ARTICLES:

- I. Legislative Department.
- II. Executive Department.
- III. Judicial Department.
- IV. Rights and Obligations of the States.
- V. Mode of Amending the Constitution.
- VI. Obligation of Debts and of Treaties—Oaths of Office.
- VII. Ratification.  
Amendments.

### PREAMBLE.

#### ARTICLE I—Legislative Department.

##### SECTIONS:

- |                                                                                                                                                                                                                                                                                                                                                                                                                                                                                                                                                                                                                                                                                                                                                                       |                                                                                                                                                                                                                                                                                                                                                                                                                                                                                                                                                                                                                                                                                                                                                                                             |
|-----------------------------------------------------------------------------------------------------------------------------------------------------------------------------------------------------------------------------------------------------------------------------------------------------------------------------------------------------------------------------------------------------------------------------------------------------------------------------------------------------------------------------------------------------------------------------------------------------------------------------------------------------------------------------------------------------------------------------------------------------------------------|---------------------------------------------------------------------------------------------------------------------------------------------------------------------------------------------------------------------------------------------------------------------------------------------------------------------------------------------------------------------------------------------------------------------------------------------------------------------------------------------------------------------------------------------------------------------------------------------------------------------------------------------------------------------------------------------------------------------------------------------------------------------------------------------|
| <ol style="list-style-type: none"> <li>1. Legislative powers, how vested.</li> <li>2. (1) House of representatives, how composed—term—electors.<br/>(2) Qualifications of members.<br/>(3) Apportionment—direct taxes—census—ratio—present representation.<br/>(4) Elections to fill vacancies.<br/>(5) Election of speaker and other officers.</li> <li>3. (1) Senate, how composed—term.<br/>(2) Classes—vacancies, how filled.<br/>(3) Qualifications of senators.<br/>(4) Vice-president—duties—casting vote.<br/>(5) Other officers—president <i>pro tempore</i>.<br/>(6) Trial of impeachments.<br/>(7) Limitation of judgment—further trial may be had.</li> <li>4. (1) Elections for senators and representatives.<br/>(2) Congress, when to meet.</li> </ol> | <ol style="list-style-type: none"> <li>5. (1) Each house to judge of its own elections—quorum—compulsory attendance.<br/>(2) Rules—punishment of members—expulsion.<br/>(3) Journals—yeas and nays, when recorded.<br/>(4) Adjournments of congress.</li> <li>6. (1) Pay of senators and representatives—privileges—freedom of debate.<br/>(2) May not hold certain other offices.</li> <li>7. (1) Origin of bills for revenue.<br/>(2) Passage of bills—veto power limited.<br/>(3) Concurrent resolutions and votes, how passed.</li> <li>8. <i>Powers of Congress.</i><br/>(1) Collection of taxes—duties—imposts—excises. †<br/>(2) Borrowing money.<br/>(3) Regulation of commerce—Indian trade.<br/>(4) Naturalization—bankruptcies.<br/>(5) Coinage—weights and measures.</li> </ol> |
|-----------------------------------------------------------------------------------------------------------------------------------------------------------------------------------------------------------------------------------------------------------------------------------------------------------------------------------------------------------------------------------------------------------------------------------------------------------------------------------------------------------------------------------------------------------------------------------------------------------------------------------------------------------------------------------------------------------------------------------------------------------------------|---------------------------------------------------------------------------------------------------------------------------------------------------------------------------------------------------------------------------------------------------------------------------------------------------------------------------------------------------------------------------------------------------------------------------------------------------------------------------------------------------------------------------------------------------------------------------------------------------------------------------------------------------------------------------------------------------------------------------------------------------------------------------------------------|

**ARTICLE I—Continued.****SECTIONS:**

- (6) Punishment of counterfeiting.
- (7) Post-offices and post roads.
- (8) Patents and copyrights.
- (9) Tribunals inferior to supreme court.
- (10) Piracies— offenses against the law of nations.
- (11) War powers.
- (12) Support of armies—limitation
- (13) Maintenance of navy.
- (14) Rules for land and naval forces.
- (15) Calling forth militia.
- (16) Discipline of militia—appointments.
- (17) Authority over seat of government.
- (18) Laws for carrying powers into execution.
- 9. (1) Limitation of slave trade.
- (2) Privilege of writ of *habeas corpus*.
- (3) Attainder—*ex post facto* laws.
- (4) Capitation or direct taxes, how laid.
- (5) Export duties forbidden.
- (6) Commerce between states free and equal.
- (7) Payments from treasury — public accounts.
- (8) Titles of nobility and presents from foreign powers forbidden.
- 10. (1) States not to exercise certain national powers.
- (2) States not to levy duties on exports or imports.
- (3) States not to lay tonnage duties, keep troops, make treaties, etc., nor engage in war.

**ARTICLE II—Executive Department.****SECTIONS:**

- 1. (1) Executive power vested in president—term.
- (2) Mode of election (obsolete).
- (3) Congress to fix time for choosing electors.
- (4) Qualifications of president.

(5) Case of vacancy—congress to provide for.

(6) Salary of president.

(7) Oath of president.

2. (1) Commander-in-chief—other powers.

(2) Treaties—appointing power.

(3) Vacancies in office.

(4) Message to congress—other duties.

(5) Removal of president and other officers.

**ARTICLE III—Judicial Department.****SECTIONS:**

1. Judicial power, how vested—tenure and pay of judges.

2. (1) Jurisdiction of federal courts.

(2) Original and appellate jurisdiction.

(3) Trial by jury—place of trial.

3. (1) Treason defined—how proved.

(2) Treason, punishment of—corruption of blood—forfeitures.

**ARTICLE IV—Rights and Obligations of the States.****SECTIONS:**

1. Public acts, records and judicial proceedings of the states.

2. (1) Rights of citizens of the states.

(2) Surrender of fugitives from justice.

(3) Surrender of persons held to service.

3. (1) Admission of new states.

(2) Power of congress over federal property—vested rights protected.

4. Republican form of government guaranteed.

**ARTICLE V—Mode of Amending the Constitution.**

Congress may propose amendments—vote—states may call conventions—legislatures of three-fourths of the states must approve—proviso.

**ARTICLE VI—Obligations of Debts and Treaties—Oath of Office.**

(1) Existing debts valid as under Confederation.

- (2) Constitution, laws and treaties of the United States supreme.  
 (8) Officers to take oath to support constitution—religious tests forbidden.

ARTICLE VII.—*Ratification.*

Constitution may be ratified by concurrence of nine states.

## AMENDMENTS.

- I. Religious freedom.  
 II. Militia—right to bear arms.  
 III. Quartering of soldiers.  
 IV. Exemption from illegal seizures and searches.  
 V. Indictments by grand jury—witness against oneself—illegal trials—private property not to be taken for public use.  
 VI. Rights of persons accused of crime.  
 VII. Jury trials in civil cases.  
 VIII. Excessive bail and fines and cruel punishments forbidden.  
 IX. Unenumerated rights not disparaged.  
 X. Powers not delegated to the United States reserved to the states.  
 XI. Judicial power not extended to suits against a state by a citizen of another state or of a foreign state.

XII. SECTION 1. Election of president and vice-president—votes of electors—when election devolves upon house of representatives—vice-president to act when no choice.

SEC. 2. Senate to elect vice-president—when—quorum.

SEC. 3. Eligibility to vice-presidency.

XIII. Slavery forbidden—congress to enforce.

XIV. SECTION 1. Citizens who are—equal rights guaranteed too.

SEC. 2. Representatives, how apportioned among the states.

SEC. 3. Disloyal persons ineligible as senators and representatives—congress may remove disability.

SEC. 4. Public debt, pensions and bounties not to be questioned—debts and claims incurred in aid of rebellion declared void.

SEC. 5. Congress to enforce by legislation.

XV. Right to vote not restricted by race, color, etc.—Congress to enforce.

We, the people of the United States, in order to form a more perfect union, establish justice, insure domestic tranquility, provide for the common defense, promote the general welfare, and secure the blessings of liberty to ourselves and our posterity, do ordain and establish this constitution for the United States of America.

## ARTICLE I.

SECTION 1. All legislative powers herein granted shall be vested in a congress of the United States, which shall consist of a senate and house of representatives.

SEC. 2. (1)\* The house of representatives shall be composed of members chosen every second year by the people of the several states; and the electors in each state shall have the qualifications requisite for electors of the most numerous branch of the state legislature.

(2) No person shall be a representative who shall not have attained to the age of twenty-five years, and been seven years a citizen of the United States,

\*The figures in brackets are inserted for convenience of reference; they are not in the original.

and who shall not, when elected, be an inhabitant of that state in which he shall be chosen.

(3) [Representative and direct taxes shall be apportioned among the several states which may be included within this union according to their respective numbers, which shall be determined by adding to the whole number of free persons, including those bound to service for a term of years, and excluding Indians not taxed, three-fifths of all other persons.]\* The actual enumeration shall be made within three years after the first meeting of the congress of the United States, and within every subsequent term of ten years, in such manner as they shall by law direct. The number of representatives shall not exceed one for every thirty thousand, but each state shall have at least one representative, and, until such enumeration shall be made, the state of New Hampshire shall be entitled to choose three, Massachusetts eight, Rhode Island and Providence Plantations one, Connecticut five, New York six, New Jersey four, Pennsylvania eight, Delaware one, Maryland six, Virginia ten, North Carolina five, South Carolina five, and Georgia three.

(4) When vacancies happen in the representation from any state, the executive authority thereof shall issue writs of election to fill such vacancies.

(5) The house of representatives shall choose their speaker and other officers, and shall have the sole power of impeachment.

SEC. 3. (1) The senate of the United States shall be composed of two senators from each state, chosen by the legislature thereof for six years; and each senator shall have one vote.

(2) Immediately after they shall be assembled in consequence of the first election, they shall be divided as equally as may be into three classes. The seats of the senators of the first class shall be vacated at the expiration of the second year, of the second class at the expiration of the fourth year, and of the third class at the expiration of the sixth year, so that one-third may be chosen every second year; and if vacancies happen, by resignation or otherwise, during the recess of the legislature of any state, the executive thereof may make temporary appointments until the next meeting of the legislature, which shall then fill such vacancies.

(3) No person shall be a senator who shall not have attained to the age of thirty years, and been nine years a citizen of the United States, and who shall not, when elected, be an inhabitant of that state for which he shall be chosen.

(4) The vice-president of the United States shall be president of the senate, but shall have no vote, unless they be equally divided.

(5) The senate shall choose their other officers, and also a president *pro tempore*, in the absence of the vice-president, or when he shall exercise the office of president of the United States.

(6) The senate shall have the sole power to try all impeachments. When sitting for that purpose they shall be on oath, or affirmation. When the president of the United States is tried, the chief justice shall preside; and no person shall be convicted without the concurrence of two-thirds of the members present.

(7) Judgment in cases of impeachment shall not extend further than to removal from office, and disqualification to hold and enjoy any office of honor, trust or profit under the United States; but the party convicted shall nevertheless be liable and subject to indictment, trial, judgment and punishment, according to law.

\* The foregoing clause included in brackets is amended by sec. 2 of the 14th amendment, *post*.

SEC. 4. (1) The times, places and manner of holding elections for senators and representatives shall be prescribed in each state by the legislature thereof, but the congress may at any time by law make or alter such regulations, except as to the places of choosing senators.

(2) The congress shall assemble at least once in every year, and such meeting shall be on the first Monday in December, unless they shall by law appoint a different day.

SEC. 5 (1) Each house shall be the judge of the elections, returns and qualifications of its own members, and a majority of each shall constitute a quorum to do business; but a smaller number may adjourn from day to day, and may be authorized to compel the attendance of absent members, in such manner and under such penalties as each house may provide.

(2) Each house may determine the rules of its proceedings, punish its members for disorderly behavior, and, with the concurrence of two-thirds, expel a member.

(3) Each house shall keep a journal of its proceedings, and from time to time publish the same, excepting such parts as may in their judgment require secrecy; and the yeas and nays of the members of either house on any question shall, at the desire of one-fifth of those present, be entered on the journal.

(4) Neither house, during the session of congress, shall, without the consent of the other, adjourn for more than three days, nor to any other place than that in which the two houses shall be sitting.

SEC. 6. (1) The senators and representatives shall receive a compensation for their services, to be ascertained by law, and paid out of the treasury of the United States. They shall in all cases, except treason, felony and breach of the peace, be privileged from arrest during their attendance at the sessions of their respective houses, and in going to and returning from the same; and for any speech or debate in either house they shall not be questioned in any other place.

(2) No senator or representative shall, during the time for which he was elected, be appointed to any civil office under the authority of the United States, which shall have been created, or the emoluments whereof shall have been increased, during such time; and no person holding any office under the United States shall be a member of either house during his continuance in office.

SEC. 7. (1) All bills for raising revenue shall originate in the house of representatives, but the senate may propose or concur with amendments, as on other bills.

(2) Every bill which shall have passed the house of representatives and the senate, shall, before it becomes a law, be presented to the president of the United States; if he approve he shall sign it, but if not he shall return it, with his objections, to that house in which it shall have originated, who shall enter the objections at large on their journal, and proceed to reconsider it. If after such reconsideration two-thirds of that house shall agree to pass the bill, it shall be sent, together with the objections, to the other house, by which it shall likewise be reconsidered, and, if approved by two-thirds of that house, it shall become a law. But in all such cases the votes of both houses shall be determined by yeas and nays, and the names of the persons voting for and against the bill shall be entered on the journal of each house, respectively. If any bill shall not be returned by the president within ten days (Sundays excepted) after it shall have been presented to him, the same shall be a law, in like manner as if he had signed it, unless the congress by their adjournment prevent its return, in which case it shall not be a law.

(8) Every order, resolution or vote to which the concurrence of the senate and house of representatives may be necessary (except on a question of adjournment) shall be presented to the president of the United States, and, before the same shall take effect, shall be approved by him, or, being disapproved by him, shall be repassed by two-thirds of the senate and house of representatives, according to the rules and limitations prescribed in the case of a bill.

SEC. 8. The congress shall have power:—

(1) To lay and collect taxes, duties, imposts and excises, to pay the debts and provide for the common defense and general welfare of the United States but all duties, imposts and excises shall be uniform throughout the United States;

(2) To borrow money on the credit of the United States;

(3) To regulate commerce with foreign nations, and among the several states, and with the Indian tribes;

(4) To establish an uniform rule of naturalization, and uniform laws on the subject of bankruptcies throughout the United States;

(5) To coin money, regulate the value thereof and of foreign coin, and fix the standard of weights and measures;

(6) To provide for the punishment of counterfeiting the securities and current coin of the United States;

(7) To establish post-offices and post roads;

(8) To promote the progress of science and useful arts, by securing for limited times to authors and inventors the exclusive right to their respective writings and discoveries;

(9) To constitute tribunals inferior to the supreme court;

(10) To define and punish piracies and felonies committed on the high seas, and offenses against the law of nations;

(11) To declare war, grant letters of marque and reprisal, and make rules concerning captures on land and water;

(12) To raise and support armies; but no appropriation of money to that use shall be for a longer term than two years;

(13) To provide and maintain a navy;

(14) To make rules for the government and regulation of the land and naval forces;

(15) To provide for calling forth the militia to execute the laws of the union, suppress insurrections and repel invasions;

(16) To provide for organizing, arming and disciplining the militia, and for governing such part of them as may be employed in the service of the United States; reserving to the states, respectively, the appointment of the officers and the authority of training the militia according to the discipline prescribed by congress;

(17) To exercise exclusive legislation, in all cases whatsoever, over such district (not exceeding ten miles square) as may, by cession of particular states and the acceptance of congress, become the seat of the government of the United States, and to exercise like authority over all places purchased by the consent of the legislature of the state in which the same shall be, for the erection of forts, magazines, arsenals, dock yards and other needful buildings; and—

(18) To make all laws which shall be necessary and proper for carrying into execution the foregoing powers, and all other powers vested by this constitution in the government of the United States, or in any department or officer thereof.

**Sec. 9.** (1) The migration or importation of such persons as any of the states now existing shall think proper to admit shall not be prohibited by the congress prior to the year one thousand eight hundred and eight, but a tax or duty may be imposed on such importation, not exceeding ten dollars for each person.

(2) The privilege of the writ of *habeas corpus* shall not be suspended, unless when, in cases of rebellion or invasion, the public safety may require it.

(3) No bill of attainder or *ex post facto* law shall be passed.

(4) No capitation or other direct tax shall be laid, unless in proportion to the census or enumeration hereinbefore directed to be taken.

(5) No tax or duty shall be laid on articles exported from any state.

(6) No preference shall be given by any regulation of commerce or revenue to the ports of one state over those of another; nor shall vessels bound to or from one state be obliged to enter, clear or pay duties in another.

(7) No money shall be drawn from the treasury but in consequence of appropriations made by law, and a regular statement and account of the receipts and expenditures of all public money shall be published from time to time.

(8) No title of nobility shall be granted by the United States; and no person holding any office of profit or trust under them shall, without the consent of the congress, accept of any present, emolument, office or title, of any kind whatever, from any king, prince or foreign state.

**Sec. 10.** (1) No state shall enter into any treaty, alliance or confederation; grant letters of marque and reprisal, coin money; emit bills of credit; make any thing but gold and silver coin a tender in payment of debts; pass any bill of attainder, *ex post facto* law, or law impairing the obligation of contracts, or grant any title of nobility.

(2) No state shall, without the consent of the congress, lay any imposts or duties on imports or exports, except what may be absolutely necessary for executing its inspection laws; and the net produce of all duties and imposts, laid by any state on imports or exports, shall be for the use of the treasury of the United States; and all such laws shall be subject to the revision and control of the congress.

(3) No state shall, without the consent of congress, lay any duty of tonnage, keep troops or ships of war in time of peace, enter into any agreement or compact with another state, or with a foreign power, or engage in war, unless actually invaded, or in such imminent danger as will not admit of delay.

## ARTICLE II.

**SECTION 1.** (1) The executive power shall be vested in a president of the United States of America. He shall hold his office during the term of four years, and, together with the vice-president chosen for the same term, be elected as follows:

(2) Each state shall appoint, in such manner as the legislature thereof may direct, a number of electors, equal to the whole number of senators and representatives to which the state may be entitled in the congress; but no senator or representative, or person holding an office of trust or profit under the United States, shall be appointed an elector.

The electors shall meet in their respective states and vote by ballot for two persons, of whom one at least shall not be an inhabitant of the same state with themselves. And they shall make a list of all the persons voted for, and of the number of votes for each; which list they shall sign and certify, and transmit



sealed to the seat of the government of the United States, directed to the president of the senate. The president of the senate shall, in the presence of the senate and house of representatives, open all the certificates, and the votes shall then be counted. The person having the greatest number of votes shall be the president, if such number be a majority of the whole number of electors appointed; and if there be more than one who have such majority, and have an equal number of votes, then the house of representatives shall immediately choose, by ballot, one of them for president; and if no person have a majority, then, from the five highest on the list, the said house shall, in like manner, choose the president. But in choosing the president, the votes shall be taken by states, the representation from each state having one vote; a quorum for this purpose shall consist of a member or members from two-thirds of the states; and a majority of all the states shall be necessary to a choice. In every case, after the choice of the president, the person having the greatest number of votes of the electors shall be the vice-president. But if there should remain two or more who have equal votes, the senate shall choose from them, by ballot, the vice-president.

[The foregoing clause has been superseded and annulled by the twelfth amendment, *post*.]

(8) The congress may determine the time of choosing the electors, and the day on which they shall give their votes; which day shall be the same throughout the United States.

(4) No person except a natural born citizen, or a citizen of the United States at the time of the adoption of this constitution, shall be eligible to the office of president. neither shall any person be eligible to that office who shall not have attained to the age of thirty-five years, and been fourteen years a resident within the United States.

(5) In case of the removal of the president from office, or of his death, resignation, or inability to discharge the powers and duties of the said office, the same shall devolve on the vice-president, and the congress may by law provide for the case of removal, death, resignation or inability, both of the president and vice-president, declaring what officer shall then act as president, and such officer shall act accordingly until the disability be removed or a president shall be elected.

(6) The president shall, at stated times, receive for his services a compensation, which shall neither be increased nor diminished during the period for which he shall have been elected, and he shall not receive within that period any other emolument from the United States or any of them.

(7) Before he enter on the execution of his office, he shall take the following oath or affirmation:

"I do solemnly swear (or affirm) that I will faithfully execute the office of president of the United States, and will, to the best of my ability, preserve, protect, and defend the constitution of the United States."

SEC. 2. (1) The president shall be commander-in-chief of the army and navy of the United States, and of the militia of the several states when called into the actual service of the United States; he may require the opinion in writing of the principal officer in each of the executive departments, upon any subject relating to the duties of their respective offices; and he shall have power to grant reprieves and pardons for offenses against the United States, except in cases of impeachment.

(2) He shall have power, by and with the advice and consent of the senate, to make treaties, provided two-thirds of the senators present concur; and he shall

nominate, and by and with the advice and consent of the senate shall appoint, ambassadors, other public ministers and consuls, judges of the supreme court, and all other officers of the United States, whose appointments are not herein otherwise provided for and which shall be established by law. But the congress may, by law, vest the appointment of such inferior officers as they think proper in the president alone, in the courts of law, or in the heads of departments.

(3) The president shall have power to fill up all vacancies that may happen during the recess of the senate, by granting commissions, which shall expire at the end of their next session.

SEC. 3. He shall from time to time give to the congress information of the state of the Union, and recommend to their consideration such measures as he shall judge necessary and expedient. He may, on extraordinary occasions, convene both houses, or either of them, and, in case of disagreement between them with respect to the time of adjournment, he may adjourn them to such time as he shall think proper. He shall receive ambassadors and other public ministers. He shall take care that the laws be faithfully executed; and shall commission all the officers of the United States.

SEC. 4. The president, vice-president, and all civil officers of the United States, shall be removed from office on impeachment for, and conviction of treason, bribery, or other high crimes and misdemeanors.

#### ARTICLE III.

SECTION 1. The judicial power of the United States shall be vested in one supreme court, and in such inferior courts as the congress may, from time to time, ordain and establish. The judges, both of the supreme and inferior courts, shall hold their offices during good behavior, and shall, at stated times, receive for their services a compensation, which shall not be diminished during their continuance in office.

SEC. 2. (1) The judicial power shall extend to all cases in law and equity arising under this constitution, the laws of the United States, and treaties made, or which shall be made, under their authority; to all cases affecting ambassadors, other public ministers and consuls; to all cases of admiralty and maritime jurisdiction; to controversies to which the United States shall be a party; to controversies between two or more states, between a state and citizens of another state, between citizens of different states, between citizens of the same state claiming lands under grants of different states, and between a state, or the citizens thereof, and foreign states, citizens or subjects.

(2) In all cases affecting ambassadors, other public ministers and consuls, and those in which a state shall be a party, the supreme court shall have original jurisdiction. In all other cases, before mentioned, the supreme court shall have appellate jurisdiction, both as to law and fact, with such exceptions and under such regulations as the congress shall make.

(3) The trial of all crimes, except in cases of impeachment, shall be by jury, and such trial shall be held in the state where the said crimes shall have been committed; but when not committed within any state, the trial shall be at such place or places as the congress may by law have directed.

SEC. 3. (1) Treason against the United States shall consist only in levying war against them, or in adhering to their enemies, giving them aid and comfort. No person shall be convicted of treason unless on the testimony of two witnesses to the same overt act, or on confession in open court.

(2) The congress shall have power to declare the punishment of treason, but no attainder of treason shall work corruption of blood, or forfeiture, except during the life of the person attainted.

## ARTICLE IV.

SECTION 1. Full faith and credit shall be given in each state to the public acts, records and judicial proceedings of every other state. And the congress may, by general laws, prescribe the manner in which such acts, records and proceedings shall be proved, and the effect thereof.

SEC. 2. (1) The citizens of each state shall be entitled to all privileges and immunities of citizens in the several states. \*

(2) A person charged in any state with treason, felony or other crime, who shall flee from justice and be found in another state shall on demand of the executive authority of the state from which he fled, be delivered up, to be removed to the state having jurisdiction of the crime.

(3) No person held to service or labor in one state, under the laws thereof, escaping into another, shall, in consequence of any law or regulation therein, be discharged from such service or labor, but shall be delivered up on claim of the party to whom such service or labor may be due.

SEC. 3. (1) New states may be admitted by the congress into this Union; but no new state shall be formed or erected within the jurisdiction of any other state, nor any state be formed by the junction of two or more states, or parts of states, without the consent of the legislatures of the states concerned, as well as of the congress.

(2) The congress shall have power to dispose of, and make all needful rules and regulations respecting, the territory or other property belonging to the United States; and nothing in this constitution shall be so construed as to prejudice any claims of the United States or of any particular state.

SEC. 4. The United States shall guarantee to every state in this Union a republican form of government, and shall protect each of them against invasion; and, on application of the legislature, or of the executive (when the legislature cannot be convened), against domestic violence.

## ARTICLE V.

The congress, whenever two-thirds of both houses shall deem it necessary, shall propose amendments to this constitution, or, on the application of the legislatures of two thirds of the several states, shall call a convention for proposing amendments, which, in either case, shall be valid to all intents and purposes, as part of this constitution, when ratified by the legislatures of three-fourths of the several states, or by conventions in three-fourths thereof, as the one or the other mode of ratification may be proposed by the congress; provided, that no amendment which may be made prior to the year one thousand eight hundred and eight shall in any manner affect the first and fourth clauses in the ninth section of the first article; and that no state, without its consent, shall be deprived of its equal suffrage in the senate.

## ARTICLE VI.

(1) All debts contracted and engagements entered into before the adoption of this constitution shall be as valid against the United States under this constitution as under the confederation.

(2) This constitution, and the laws of the United States which shall be made in pursuance thereof, and all treaties made, or which shall be made, under the authority of the United States, shall be the supreme law of the land; and the judges in every state shall be bound thereby, anything in the constitution or laws of any state to the contrary notwithstanding.

(3) The senators and representatives before mentioned, and the members of the several state legislatures, and all executive and judicial officers, both of the United States and of the several states, shall be bound by oath or affirmation to support this constitution; but no religious test shall ever be required as a qualification to any office or public trust under the United States.

## ARTICLE VII.

The ratification of the conventions of nine states shall be sufficient for the establishment of this constitution between the states so ratifying the same.

*Done in convention, by the unanimous consent of the states present, the seventeenth day of September, in the year of our Lord one thousand seven hundred and eighty-seven, and of the independence of the United States of America the twelfth. In witness whereof, we have hereunto subscribed our names.*

GEORGE WASHINGTON, PRESIDENT,  
and Deputy from Virginia.

*New Hampshire*—John Langdon, Nicholas Gilman.

*Massachusetts*—Nathaniel Gorham, Rufus King.

*Connecticut*—Wm. Saml. Johnson, Roger Sherman.

*New York*—Alexander Hamilton.

*New Jersey*—Will. Livingston, David Brearley, Wm. Patterson, Jona. Dayton.

*Pennsylvania*—B. Franklin, Thomas Mifflin, Robt. Morris, Geo. Clymer, Thos. Fitzsimmons, Jared Ingersoll, James Wilson, Gouv. Morris.

*Delaware*—Geo. Read, Gunning Bedford, Jr., John Dickinson, Richard Bassett, Jaco. Broom.

*Maryland*—James M<sup>c</sup>Henry, Dan of St. Thos. Jenifer, Danl. Carroll.

*Virginia*—John Blair, James Madison, Jr.

*North Carolina*—Wm. Blount, Richd. Dobbs Spaight, Hugh Williamson.

*South Carolina*—J. Rutledge, Charles Cotesworth Pinckney, Charles Pinckney, Pierce Butler.

*Georgia*—William Few, Abr Baldwin.

Attest.

WILLIAM JACKSON, *Secretary,*

## AMENDMENTS TO THE CONSTITUTION.

[*Proposed by congress, and ratified by the legislatures of the several states, pursuant to the fifth article of the original constitution. For dates of ratification see foot note.\**]

## ARTICLE I.

Congress shall make no law respecting an establishment of religion, or prohibiting the free exercise thereof; or abridging the freedom of speech or of the press; or the right of the people peaceably to assemble, and to petition the government for a redress of grievances.

\* The first ten of these amendments were proposed by congress to the legislatures of the several states September 25, 1789, and were ratified by all of the states, except Connecticut, Georgia and Massachusetts, before the end of the year 1791, thereby becoming a part of the organic law, pursuant to the fifth article of the original constitution.

## ARTICLE II.

A well regulated militia being necessary to the security of a free state, the right of the people to keep and bear arms shall not be infringed.

## ARTICLE III.

No soldier shall, in time of peace, be quartered in any house without the consent of the owner; nor in time of war, but in a manner to be prescribed by law.

## ARTICLE IV.

The right of the people to be secure in their persons, houses, papers, and effects, against unreasonable searches and seizures shall not be violated; and no warrants shall issue, but upon probable cause, supported by oath or affirmation, and particularly describing the place to be searched, and the persons or things to be seized.

## ARTICLE V.

No person shall be held to answer for a capital, or otherwise infamous crime, unless on a presentment or indictment of a grand jury, except in cases arising in the land or naval forces, or in the militia, when in actual service, in time of war or public danger; nor shall any person be subject, for the same offense, to be twice put in jeopardy of life or limb; nor shall be compelled, in any criminal case, to be a witness against himself; nor be deprived of life, liberty, or property, without due process of law; nor shall private property be taken for public use without just compensation.

## ARTICLE VI.

In all criminal prosecutions, the accused shall enjoy the right to a speedy and public trial, by an impartial jury of the state and district wherein the crime shall have been committed, which district shall have been previously ascertained by law, and to be informed of the nature and cause of the accusation; to be confronted with the witnesses against him; to have compulsory process for obtaining witnesses in his favor; and to have the assistance of counsel for his defense.

## ARTICLE VII.

In suits at common law, where the value in controversy shall exceed twenty dollars, the right of trial by jury shall be preserved; and no fact, tried by a jury, shall be otherwise re-examined in any court of the United States, than according to the rules of the common law.

The *eleventh* amendment was in like manner proposed September 5, 1794, and was in a message of the president to congress, January 8, 1798, declared to have been duly ratified by the legislatures of three-fourths of the states.

The *twelfth* amendment was in like manner proposed December 12, 1803, in lieu of the original third paragraph of the first section of the second article, and September 25, 1804; was proclaimed by the secretary of state to have been duly ratified.

The *thirteenth* amendment was proposed February 1, 1865, and was December 13, 1865, by the secretary of state proclaimed to have been duly ratified.

The *fourteenth* amendment was proposed June 16, 1866, and was July 28, 1868, by the secretary of state proclaimed to have been duly ratified.

The *fifteenth* amendment was proposed February 27, 1869, and was March 30, 1870, by the secretary of state proclaimed to have been duly ratified.

## ARTICLE VIII.

Excessive bail shall not be required, nor excessive fines imposed, nor cruel and unusual punishments inflicted.

## ARTICLE IX.

The enumeration in the constitution of certain rights shall not be construed to deny or disparage others retained by the people.

## ARTICLE X.

The powers not delegated to the United States by the constitution, nor prohibited by it to the states, are reserved to the states respectively, or to the people.

## ARTICLE XI.

The judicial power of the United States shall not be construed to extend to any suit in law or equity, commenced or prosecuted against one of the United States by citizens of another state, or by citizens or subjects of any foreign state.

## ARTICLE XII.

SECTION 1. The electors shall meet in their respective states and vote by ballot for president and vice-president, one of whom at least, shall not be an inhabitant of the same state with themselves; they shall name in their ballots the person voted for as president, and in distinct ballots the person voted for as vice-president; and they shall make distinct lists of all persons voted for as president, and of all persons voted for as vice-president, and of the number of votes for each, which lists they shall sign and certify, and transmit sealed to the seat of the government of the United States, directed to the president of the senate; the president of the senate shall, in the presence of the senate and house of representatives, open all the certificates, and the votes shall then be counted; the person having the greatest number of votes for president shall be the president, if such number be a majority of the whole number of electors appointed; and if no person have such majority, then from the persons having the highest numbers, not exceeding three, on the list of those voted for as president, the house of representatives shall choose immediately, by ballot, the president. But in choosing the president, the votes shall be taken by states, the representation from each state having one vote; a quorum for this purpose shall consist of a member or members from two-thirds of the states, and a majority of all the states shall be necessary to a choice. And if the house of representatives shall not choose a president, whenever the right of choice shall devolve upon them, before the fourth day of March next following, then the vice-president shall act as president, as in the case of the death or other constitutional disability of the president.

SEC. 2. The person having the greatest number of votes as vice-president shall be the vice-president, if such number be a majority of the whole number of electors appointed; and if no person have a majority, then from the two highest numbers on the list, the senate shall choose the vice-president; a quorum, for that purpose, shall consist of two-thirds of the whole number of senators, and a majority of the whole number shall be necessary to a choice.

SEC. 3. But no person constitutionally ineligible to the office of president shall be eligible to that of vice-president of the United States.

## ARTICLE XIII.

SECTION 1. Neither slavery nor involuntary servitude, except as a punishment for crime, whereof the party shall have been duly convicted, shall exist within the United States, or any place subject to their jurisdiction.

SEC. 2. Congress shall have power to enforce this article by appropriate legislation.

## ARTICLE XIV.

SECTION 1. All persons born or naturalized in the United States, and subject to the jurisdiction thereof, are citizens of the United States, and of the state wherein they reside. No state shall make or enforce any law which shall abridge the privileges or immunities of citizens of the United States, nor shall any state deprive any person of life, liberty, or property, without due process of law, nor deny to any person within its jurisdiction the equal protection of the laws.

SEC. 2. Representatives shall be apportioned among the several states according to their respective numbers, counting the whole number of persons in each state, excluding Indians not taxed. But when the right to vote at any election for the choice of electors for president and vice-president of the United States, representatives in congress, the executive and judicial officers of a state, or the members of the legislature thereof, is denied to any of the male inhabitants of such state, being twenty-one years of age, and citizens of the United States, or in any way abridged, except for participation in rebellion or other crime, the basis of representation therein shall be reduced in the proportion which the number of such male citizens shall bear to the whole number of male citizens twenty-one years of age in such state.

SEC. 3. No person shall be a senator or representative in congress, or elector of president and vice-president, or hold any office, civil or military, under the United States, or under any state, who, having previously taken an oath as a member of congress, or as an officer of the United States, or as a member of any state legislature, or as an executive or judicial officer of any state, to support the constitution of the United States, shall have engaged in insurrection or rebellion against the same, or given aid or comfort to the enemies thereof. But congress may, by a vote of two-thirds of each house, remove such disability.

SEC. 4. The validity of the public debt of the United States, authorized by law, including debts incurred for payment of pensions and bounties for services in suppressing insurrection or rebellion, shall not be questioned. But neither the United States nor any state shall assume or pay any debt or obligation incurred in aid of insurrection or rebellion against the United States, or any claim for loss or emancipation of any slave; but all such debts, obligations and claims shall be held illegal and void.

SEC. 5. The congress shall have power to enforce, by appropriate legislation, the provisions of this article.

## ARTICLE XV.

SECTION 1. The right of citizens of the United States to vote shall not be denied or abridged by the United States or by any state on account of race, color, or previous condition of servitude.

SEC. 2. The congress shall have power to enforce this article by appropriate legislation.

## LAW AS TO PRESIDENTIAL SUCCESSION.

The presidential succession is fixed by chapter 4 of the acts of the 49th Congress, first session. In case of the removal, death, resignation or inability of both the president and vice-president, then the secretary of state shall act as president until the disability of the president or vice-president is removed or a president is elected. If there be no secretary of state, then the secretary of the treasury will act; and the remainder of the order of succession is as follows: The secretary of war, attorney-general, postmaster-general, secretary of the navy and secretary of the interior. The acting president must, upon taking office, convene Congress, if not at the time in session, in extraordinary session, giving 'twenty days' notice. This act applies only to such cabinet officers as shall have been appointed by the advice and consent of the senate, and are eligible under the constitution to the presidency.



## CITIZENSHIP.

### REVISED STATUTES OF THE UNITED STATES OF 1878.

#### SUMMARY.

**SECTIONS:**

1992. Who are citizens.  
 1993. Citizenship of children of citizens born abroad.  
 1994. Citizenship of married women.  
 1995. Of persons born in Oregon.  
 1996. Rights as citizens forfeited for desertion, etc.  
 1997. Certain soldiers and sailors not to incur the forfeitures of the last section.

**SECTIONS:**

1998. Avoiding the draft.  
 1999. Right of expatriation declared.  
 2000. Protection to naturalized citizens in foreign states.  
 2001. Release of citizens imprisoned by foreign governments to be demanded.

**SECTION 1992.** All persons born in the United States and not subject to any foreign power, excluding Indians not taxed, are declared to be citizens of the United States.

**SEC. 1993.** All children heretofore born or hereafter born out of the limits and jurisdiction of the United States, whose fathers were or may be at the time of their birth citizens thereof, are declared to be citizens of the United States; but the rights of citizenship shall not descend to children whose fathers never resided in the United States.

**SEC. 1994.** Any woman who is now or may hereafter be married to a citizen of the United States, and who might herself be lawfully naturalized, shall be deemed a citizen.

**SEC. 1995.** All persons born in the district of country formerly known as the territory of Oregon, and subject to the jurisdiction of the United States on the 18th May, 1872, are citizens in the same manner as if born elsewhere in the United States.

**SEC. 1996.** All persons who deserted the military or naval service of the United States and did not return thereto or report themselves to a provost-marshal within sixty days after the issuance of the proclamation by the president, dated the 11th March, 1865, are deemed to have voluntarily relinquished and forfeited their rights of citizenship, as well as their right to become citizens; and such deserters shall be forever incapable of holding any office of trust or profit under the United States, or of exercising any rights of citizens thereof.

[Subsequent statutes provide for the removal, upon certain conditions, of the disabilities imposed by section 1996—See Sup. to Rev. St. U. S., vol. 1 (2d Ed.), pp. 692 and 691; and vol. 2, pp. 64 and 425.]

**SEC. 1997.** No soldier or sailor, however, who faithfully served according to his enlistment until the 18th day of April, 1865, and who without proper authority or leave first obtained, quit his command or refused to serve after that date, shall be held to be a deserter from the army or navy; but this section

shall be construed solely as a removal of any disability such soldier or sailor may have incurred, under the preceding section, by the loss of citizenship and of the right to hold office, in consequence of his desertion.

**SEC. 1998.** Every person who hereafter deserts the military or naval service of the United States, or who, being duly enrolled, departs the jurisdiction of the district in which he is enrolled, or goes beyond the limits of the United States, with intent to avoid any draft into the military or naval service, lawfully ordered, shall be liable to all the penalties and forfeitures of section nineteen hundred and ninety-six.

**SEC. 1999.** Whereas the right of expatriation is a natural and inherent right of all people, indispensable to the enjoyment of the rights of life, liberty, and the pursuit of happiness; and whereas in the recognition of this principle this government has freely received emigrants from all nations, and invested them with the rights of citizenship; and whereas it is claimed that such American citizens, with their descendants, are subjects of foreign states, owing allegiance to the governments thereof; and whereas it is necessary to the maintenance of public peace that this claim of foreign allegiance should be promptly and finally disavowed: Therefore any declaration, instruction, opinion, order, or decision of any officer of the United States which denies, restricts, impairs, or questions the right of expatriation, is declared inconsistent with the fundamental principles of the republic.

**SEC. 2000.** All naturalized citizens of the United States, while in foreign countries, are entitled to and shall receive from this government the same protection of persons and property which is accorded to native-born citizens.

**SEC. 2001.** Whenever it is made known to the president that any citizen of the United States has been unjustly deprived of his liberty by or under the authority of any foreign government, it shall be the duty of the president forthwith to demand of that government the reasons of such imprisonment; and if it appears to be wrongful and in violation of the rights of American citizenship, the president shall forthwith demand the release of such citizen, and if the release so demanded is unreasonably delayed or refused, the president shall use such means, not amounting to acts of war, as he may think necessary and proper to obtain or effectuate the release; and all the facts and proceedings relative thereto shall as soon as practicable be communicated by the president to congress.

## NATURALIZATION OF ALIENS.

REVISED STATUTES OF THE UNITED STATES OF 1878.

### SUMMARY.

#### SECTIONS:

2165. Aliens, how naturalized.  
 2166. Aliens honorably discharged from military service.  
 2167. Minor residents.  
 2168. Widow and children of declarants.  
 2169. Aliens of African nativity and descent.  
 2170. Residence of five years in United States.  
 2171. Alien enemies not admitted.

#### SECTIONS:

2172. Children of persons naturalized under certain laws to be citizens.  
 2173. Police court of district of Columbia has no power to naturalize foreigners.  
 2174. Naturalization of seamen.

#### SUPPLEMENTARY PROVISIONS.

- Chinese not to be naturalized.  
 Naturalization of aliens serving in navy or marine corps.

**SECTION 2185.** Any alien may be admitted to become a citizen of the United States in the following manner, and not otherwise:

**First.** He shall declare on oath, before a circuit or district court of the United States, or a district or supreme court of the territories, or a court of record of any of the states; having common law jurisdiction, and a seal and clerk, two years, at least, prior to his admission, that it is *bona fide* his intention to become a citizen of the United States, and to renounce forever all allegiance and fidelity to any foreign prince, potentate, state, or sovereignty, and, particularly, by name, to the prince, potentate, state, or sovereignty of which the alien may be at the time a citizen or subject.

[Declaration before *clerk* of any of the courts named in this paragraph authorized and legalized by amendment incorporated in sixth paragraph of this section. See *post.*]

**Second.** He shall, at the time of his application to be admitted, declare, on oath, before some one of the courts above specified, that he will support the constitution of the United States, and that he absolutely and entirely renounces and abjures all allegiance and fidelity to every foreign prince, potentate, state, or sovereignty, and particularly, by name, to the prince, potentate, state, or sovereignty of which he was before a citizen or subject; which proceedings shall be recorded by the clerk of the court.

**Third.** It shall be made to appear to the satisfaction of the court admitting such alien that he has resided within the United States five years at least, and within the state or territory where such court is at the time held one year at least; and that during that time he has behaved as a man of a good moral character, attached to the principles of the constitution of the United States, and well disposed to the good order and happiness of the same; but the oath of the applicant shall in no case be allowed to prove his residence.

**Fourth.** In case the alien applying to be admitted to citizenship has borne any hereditary title, or been of any of the orders of nobility in the kingdom or state from which he came, he shall, in addition to the above requisites, make an express renunciation of his title or order of nobility in the court to which his application is made, and his renunciation shall be recorded in the court.

**Fifth.** Any alien who was residing within the limits and under the jurisdiction of the United States before the twenty-ninth day of January, one thousand seven hundred and ninety-five, may be admitted to become a citizen, on due proof made to some one of the courts above specified, that he has resided two years, at least, within the jurisdiction of the United States, and one year, at least, immediately preceding his application, within the state or territory where such court is at the time held; and on his declaring on oath that he will support the constitution of the United States, and that he absolutely and entirely renounces and abjures all allegiance and fidelity to any foreign prince, potentate, state, or sovereignty, and, particularly, by name, to the prince, potentate, state, or sovereignty whereof he was before a citizen or subject; and, also, on its appearing to the satisfaction of the court, that during such term of two years he has behaved as a man of good moral character, attached to the constitution of the United States, and well disposed to the good order and happiness of the same; and where the alien, applying for admission to citizenship, has borne any hereditary title, or been of any of the orders of nobility in the kingdom or state from which he came, on his, moreover, making in the court an express renunciation of his title or order of nobility. All of the proceedings, required in this condition to be performed in the court, shall be recorded by the clerk thereof.

Sixth. Any alien who was residing within the limits and under the jurisdiction of the United States, between the eighteenth day of June, one thousand seven hundred and ninety-eight, and the eighteenth day of June, one thousand eight hundred and twelve, and who has continued to reside within the same, may be admitted to become a citizen of the United States without having made any previous declaration of his intention to become such; but whenever any person, without a certificate of such declaration of intention, makes application to be admitted a citizen, it must be proved to the satisfaction of the court, that the applicant was residing within the limits and under the jurisdiction of the United States before the eighteenth day of June, one thousand eight hundred and twelve, and has continued to reside within the same, and the residence of the applicant within the limits and under the jurisdiction of the United States, for at least five years immediately preceding the time of such application, must be proved by the oath of citizens of the United State, which citizens shall be named in the record as witnesses; and such continued residence within the limits and under the jurisdiction of the United States, when satisfactorily proved, and the place where the applicant has resided for at least five years, shall be stated and set forth, together with the names of such citizens, in the record of the court admitting the applicant; otherwise the same shall not entitle him to be considered and deemed a citizen of the United States. [*Be it enacted by the senate and house of representatives of the United States of America in congress assembled, That the declaration of intention to become a citizen of the United States, required by section two thousand one hundred and sixty-five of the revised statutes of the United States, may be made by an alien before the clerk of any of the courts named in said section two thousand one hundred and sixty-five; and all such declarations heretofore made before any such clerk are hereby declared as legal and valid as if made before one of the courts named in said section.*]

[The part in brackets is the act of February 1, 1876.]

Sec. 2156. Any alien, of the age of twenty-one years and upwards, who has enlisted, or may enlist in the armies of the United States, either the regular or the volunteer forces, and has been, or may be hereafter, honorably discharged, shall be admitted to become a citizen of the United States, upon his petition, without any previous declaration of his intention to become such, and he shall not be required to prove more than one year's residence within the United States previous to his application to become such citizen; and the court admitting such alien shall, in addition to such proof of residence and good moral character, as now provided by law, be satisfied by competent proof of such person's having been honorably discharged from the service of the United States.

Sec. 2167. Any alien, being under the age of twenty-one years, who has resided in the United States three years next preceding his arriving at that age, and who has continued to reside therein to the time he may make application to be admitted a citizen thereof, may, after he arrives at the age of twenty-one years, and after he has resided five years within the United States, including the three years of his minority be admitted a citizen of the United States, without having made the declaration required in the first condition of section twenty-one hundred and sixty-five; but such alien shall make the declaration required therein at the time of his admission; and shall further declare, on oath, and prove to the satisfaction of the court, that, for two years next preceding, it has been his *bona fide* intention to become a citizen of the United States; and he shall in all respects comply with the laws in regard to naturalization.

SEC. 2168. When any alien who has complied with the first condition specified in section twenty-one hundred and sixty-five, dies before he is actually naturalized, the widow and the children of such alien shall be considered as citizens of the United States, and shall be entitled to all rights and privileges as such, upon taking the oaths proscribed [prescribed] by law.

SEC. 2169. The provisions of this title shall apply to aliens [being free white persons, and to aliens] of African nativity and to persons of African descent.

[The words in brackets are inserted by the act of February 18, 1875.]

SEC. 2170. No alien shall be admitted to become a citizen who has not for the continued term of five years next preceding his admission resided within the United States.

SEC. 2171. No alien who is a native citizen or subject, or a denizen of any country, state or sovereignty with which the United States are at war, at the time of his application, shall be then admitted to become a citizen of the United States; but persons resident within the United States, or the territories thereof, on the eighteenth day of June, in the year one thousand eight hundred and twelve, who had before that day made a declaration, according to law, of their intention to become citizens of the United States, or who were on that day entitled to become citizens without making such declaration, may be admitted to become citizens thereof, notwithstanding they were alien enemies at the time and in the manner proscribed by the laws heretofore passed on that subject, nor shall anything herein contained be taken or construed to interfere with or prevent the apprehension and removal, agreeably to law, of any alien enemy at any time previous to the actual naturalization of such alien.

SEC. 2172. The children of persons who have been duly naturalized under any law of the United States, or who, previous to the passing of any law on that subject, by the government of the United States, may have become citizens of any one of the states, under the laws thereof, being under the age of twenty-one years at the time of the naturalization of their parents, shall, if dwelling in the United States, be considered as citizens thereof, and the children of persons who now are, or have been, citizens of the United States, shall, though born out of the limits and jurisdiction of the United States, be considered as citizens thereof; but no person heretofore proscribed by any state, or who has been legally convicted of having joined the army of Great Britain during the revolutionary war, shall be admitted to become a citizen without the consent of the legislature of the state in which such person was proscribed.

SEC. 2173. The police court of the District of Columbia shall have no power to naturalize foreigners.

SEC. 2174. Every seaman, being a foreigner, who declares his intention of becoming a citizen of the United States in any competent court, and shall have served three years on board of a merchant vessel of the United States subsequent to the date of such declaration, may, on his application to any competent court, and the production of his certificate of discharge and good conduct during that time, together with the certificate of his declaration of intention to become a citizen, be admitted a citizen of the United States; and every seaman, being a foreigner, shall, after his declaration of intention to become a citizen of the United States, and after he shall have served such three years, be deemed a citizen of the United States for the purpose of manning and serving on board any merchant vessel of the United States, anything to the contrary in any act of congress notwithstanding; but such seaman shall, for all purposes of protec-

tion as an American citizen, be deemed such, after the filing of his declaration of intention to become such citizen.

## SUPPLEMENTARY PROVISIONS.

### CHINESE NOT TO BE NATURALIZED.

*Sup. to Rev. St. U. S., vol. 1 (2d Ed.), p. 342.*

That hereafter no state or court of the United States shall admit Chinese to citizenship; and all laws in conflict with this act are hereby repealed.

### NATURALIZATION OF ALIENS SERVING IN NAVY OR MARINE CORPS.

*Sup. to Rev. St. U. S., vol. 2, p. 206*

Any alien of the age of twenty-one years and upward who has enlisted or may enlist in the United States navy or marine corps, and has served or may hereafter serve five consecutive years in the United States navy or one enlistment in the United States marine corps, and has been or may hereafter be honorably discharged, shall be admitted to become a citizen of the United States upon his petition, without any previous declaration of his intention to become such; and the court admitting such alien shall, in addition to proof of good moral character, be satisfied by competent proof of such person's service in and honorable discharge from the United States navy or marine corps.

### ANARCHISTS NOT TO BE NATURALIZED—ADDITIONAL PROVISIONS.

*Acts of Fifty-seventh Cong. Sess. II, Chap. 1012.*

SEC. 39. That no person who disbelieves in or who is opposed to all organized government, or who is a member of or affiliated with any organization entertaining and teaching such disbelief in or opposition to all organized government, or who advocates or teaches the duty, necessity or propriety of the unlawful assaulting or killing of any officer or officers, either of specific individuals or of officers generally, of the government of the United States or of any other organized government, because of his or their official character, or who has violated any of the provisions of this Act, shall be naturalized or be made a citizen of the United States. All courts and tribunals and all judges and officers thereof having jurisdiction of naturalization proceedings or duties to perform in regard thereto shall, on the final application for naturalization, make careful inquiry into such matters, and before issuing the final order or certificate of naturalization cause to be entered of record the affidavit of the applicant and of his witnesses so far as applicable, reciting and affirming the truth of every material fact requisite for naturalization. All final orders and certificates of naturalization hereafter shall show on their face specifically that said affidavits were duly made and recorded, and all orders and certificates that fail to show such facts shall be null and void.

That any person who purposely procures naturalization in violation of the provisions of this section shall be fined not more than five thousand dollars, or shall be imprisoned not less than one nor more than ten years, or both, and the court in which such conviction is had shall thereupon adjudge and declare the order or decree and all certificates admitting such person to citizenship null and void. Jurisdiction is hereby conferred on the courts having jurisdiction of the trial of such offense to make such adjudication.

That any person who knowingly aids, advises or encourages any such person to apply for or to secure naturalization or to file the preliminary papers declaring an intent to become a citizen of the United States, or who in any naturalization proceeding knowingly procures or gives false testimony as to any material fact, or who knowingly makes an affidavit false as to any material fact required to be proved in such proceeding, shall be fined not more than five thousand dollars, or imprisoned not less than one nor more than ten years, or both.

The foregoing provisions concerning naturalization shall not be enforced until ninety days after approval thereof. Approved, March 3, 1903.

## ORGANIC LAW OF IOWA AND AMENDMENTS THERETO.

AN ACT TO DIVIDE THE TERRITORY OF WISCONSIN, AND TO  
ESTABLISH THE TERRITORIAL GOVERNMENT OF IOWA.

[Approved June 12, 1838.]

**SECTION 1.** *Be it enacted by the Senate and House of Representatives of the United States of America in Congress assembled,* That, from and after the third day of July next, all that part of the present territory of Wisconsin which lies west of the Mississippi river, and west of a line drawn due north from the head waters or sources of the Mississippi to the territorial line, shall, for the purposes of temporary government, be and constitute a separate territorial government, by the name of Iowa; and that, from and after the said third day of July next, the present territorial government of Wisconsin shall extend only to that part of the present territory of Wisconsin which lies east of the Mississippi river. And, after the said third day of July next, all power and authority of the government of Wisconsin, in and over the territory hereby constituted shall cease; *provided,* that nothing in this act contained shall be construed to impair the rights of person or property now appertaining to any Indians within the said territory, so long as such rights shall remain unextinguished by treaty between the United States and such Indians, or to impair the obligations of any treaty now existing between the United States and such Indians, or to impair or anywise to effect the authority of the government of the United States to make any regulations respecting such Indians, their lands, property or other rights, by treaty, or law, or otherwise, which it would have been competent to the government to make if this act had never been passed; *provided,* that nothing in this act contained shall be construed to inhibit the government of the United States from dividing the territory hereby established into one or more other territories, in such manner and at such times as Congress shall, in its discretion, deem convenient and proper, or from attaching any portion of said territory to any other state or territory of the United States.

**SEC. 2.** *And be it further enacted,* That the executive power and authority in and over the said territory of Iowa shall be vested in a governor, who shall hold his office for three years, unless sooner removed by the president of the United States. The governor shall reside within the said territory, shall be commander-in-chief of the militia thereof, shall perform the duties and receive the emoluments of superintendent of Indian affairs, and shall approve of all laws passed by the legislative assembly before they shall take effect; he may grant pardons for offenses against the laws of said territory, and reprieves for offenses against the law of the United States, until the decision of the president can be made known thereon; he shall commission all officers who shall be appointed to office under the laws of the said territory, and shall take care that the laws be faithfully executed.

SEC. 3. *And be it further enacted*, That there shall be a secretary of the said territory, who shall reside therein, and hold his office for four years, unless sooner removed by the president of the United States; he shall record and preserve all the laws and proceedings of the legislative assembly hereinafter constituted, and all the acts and proceedings of the governor in his executive department; he shall transmit one copy of the laws and one copy of the executive proceedings, on or before the first Monday in December in each year, to the president of the United States; and, at the same time, two copies of the laws to the speaker of the House of Representatives, for the use of Congress. And in case of the death, removal, resignation or necessary absence of the governor from the territory, the secretary shall have, and he is hereby authorized and required to execute and perform all the powers and duties of the governor during such vacancy or necessary absence, or until another governor shall be duly appointed to fill such vacancy.

SEC. 4. *And be it further enacted*, That the legislative power shall be vested in the governor and a legislative assembly. The legislative assembly shall consist of a Council and House of Representatives. The Council shall consist of thirteen members, having the qualifications of voters as hereinafter prescribed, whose term of service shall continue two years. The House of Representatives shall consist of twenty-six members, possessing the same qualifications as prescribed for the members of the Council, and whose term of service shall continue one year. An apportionment shall be made as nearly equal as practicable among the several counties, for the election of the Council and Representatives, given to each section of the territory representation in the ratio of its population, Indians excepted, as nearly as may be. And the said members of the Council and House of Representatives shall reside in and be inhabitants of the district for which they may be elected. Previous to the first election, the governor of the territory shall cause the census or enumeration of the inhabitants of the several counties in the territory to be taken and made by the sheriffs of the said counties, respectively, unless the same shall have been taken within three months previous to the third day of July next, and returns thereof made by said sheriffs to the governor. The first election shall be held at such time and place, and be conducted in such manner, as the governor shall appoint and direct, and he shall at the same time, declare the number of members of the Council and House of Representatives to which each of the counties or districts are entitled under this act. The number of persons authorized to be elected, having the greatest number of votes in each of the said counties or districts for the Council, shall be declared by the said governor to be duly elected to the said Council; and the person or persons having the greatest number of votes for the House of Representatives, equal to the number to which each county may be entitled, shall also be declared by the governor to be duly elected; *provided*, the governor shall order a new election when there is a tie between two or more persons voted for, to supply the vacancy made by such tie. And the persons thus elected to the legislative assembly shall meet at such place and on such day as he shall appoint; but thereafter the time, place and manner of holding and conducting all elections by the people, and the apportioning the representation in the several counties to the Council and House of Representatives according to population, shall be prescribed by law, as well as the day of the annual commencement of the session of the said legislative assembly; but no session in any year shall exceed the term of seventy-five days.

SEC. 5. *And be it further enacted*, That every free white male citizen of the United States above the age of twenty-one years, who shall have been an inhab



tant of said territory at the time of its organization, shall be entitled to vote at the first election, and shall be eligible to any office within the said territory, but the qualifications of voters at all subsequent elections shall be such as shall be determined by the legislative assembly; *provided*, that the right of suffrage shall be exercised only by citizens of the United States.

SEC. 6. *And be it further enacted*, That the legislative power of the territory shall extend to all rightful subjects of legislation; but no law shall be passed interfering with the primary disposal of the soil; no tax shall be imposed upon the property of the United States; nor shall the lands or other property of non-residents be taxed higher than the lands or other property of residents. All the laws of the governor and legislative assembly shall be submitted to, and, if disapproved by, the Congress of the United States, the same shall be null and of no effect.

SEC. 7. *And be it further enacted*, That all township officers, and all county officers except judicial officers, justices of the peace, sheriffs and clerks of courts shall be elected by the people in such manner as is now prescribed by the laws of the territory of Wisconsin, or as may, after the first election, be provided by the governor and legislative assembly of Iowa territory. The governor shall nominate, and, by and with the advice and consent of the legislative council, shall appoint all judicial officers, justices of the peace, sheriffs, and all militia officers, except those of the staff, and all civil officers not herein provided for. Vacancies occurring in the recess of the Council shall be filled by appointments from the governor, which shall expire at the end of the next session of the legislative assembly; but the said governor may appoint, in the first instance, the aforesaid officers, who shall hold their offices until the end of the next session of the said legislative assembly.

SEC. 8. *And be it further enacted*, That no member of the legislative assembly shall hold, or be appointed to, any office created, or the salary or emoluments of which shall have been increased, whilst he was a member, during the term for which he shall have been elected, and for one year after the expiration of such term; and no person holding a commission or appointment under the United States, or any of its officers except as a militia officer, shall be a member of the said Council or House of representatives, or shall hold any office under the government of the said territory.

SEC. 9. *And be it further enacted*, That the judicial power of the said territory shall be vested in a supreme court, district courts, probate courts, and in justices of the peace. The supreme court shall consist of a chief justice and two associate judges, any two of whom shall be a quorum, and who shall hold a term at the seat of government of the said territory annually; and they shall hold their offices during the term of four years. The said territory shall be divided into three judicial districts; and a district court or courts shall be held in each of the three districts, by one of the judges of the supreme court, at such times and places as may be prescribed by law; and the said judges shall, after their appointment, respectively, reside in the districts which shall be assigned to them. The jurisdiction of the several courts herein provided for, both appellate and original, and that of the probate courts, and of the justices of the peace, shall be as limited by law; *provided, however*, that justices of the peace shall not have jurisdiction of any matter of controversy when the title or boundaries of land may be in dispute, or where the debt or sum claimed exceeds fifty dollars. And the said supreme and district courts, respectively, shall possess a chancery as well as a common law jurisdiction. Each district court shall appoint its clerk, who shall keep his office at the place where the court

may be held, and the said clerks shall also be the registers in chancery; and any vacancy in said office of clerk, happening in the vacation of said court may be filled by the judge of said district, which appointment shall continue until the next term of said court. And writs of error, bills of exception, and appeals in chancery causes, shall be allowed in all cases from the final decisions of the said district courts to the supreme court, under such regulations as may be prescribed by law; but in no case removed to the supreme court shall trial by jury be allowed in said court. The supreme court may appoint its own clerk, and every clerk shall hold his office at the pleasure of the court by which he shall have been appointed. And writs of error and appeals from the final decision of the said supreme court shall be allowed and taken to the supreme court of the United States, in the same manner and under the same regulations as from the circuit courts of the United States, where the value of the property or the amount in controversy, to be ascertained by the oath or affirmation of either party, shall exceed \$1,000. And each of the said district courts shall have and exercise the same jurisdiction in all cases arising under the constitution and laws of the United States as is vested in the circuit and district courts of the United States. And the first six days of every term of the said courts, or so much thereof as shall be necessary, shall be appropriated to the trial of causes arising under the said constitution and laws. And writs of error and appeals from the final decisions of the said courts, in all such cases, shall be made to the supreme court of the territory, in the same manner as in other cases. The said clerk shall receive in all such cases the same fees which the clerks of the district courts of Wisconsin territory now receive for similar services.

SEC. 10. *And be it further enacted,* That there shall be an attorney for the said territory appointed, who shall continue in office for four years, unless sooner removed by the president, and who shall receive the same fees and salary as the attorney of the United States for the present territory of Wisconsin. There shall also be a marshal for the territory appointed, who shall hold his office for four years, unless sooner removed by the president, who shall execute all process issuing from the said courts when exercising their jurisdiction as circuit and district courts of the United States. He shall perform the same duties, be subject to the same regulations and penalties, and be entitled to the same fees as the marshal of the district court of the United States for the present territory of Wisconsin; and shall, in addition, be paid the sum of \$200 annually as a compensation for extra services.

SEC. 11. *And be it further enacted,* That the governor, secretary, chief justice and associate judges, attorney and marshal shall be nominated, and, by and with the advice and consent of the senate, appointed, by the president of the United States. The governor and secretary, to be appointed as aforesaid, shall, before they act as such, respectively take an oath or affirmation before some judge or justice of the peace in the existing territory of Wisconsin, duly commissioned and qualified to administer an oath or affirmation, or before the chief justice or some associate justice of the supreme court of the United States, to support the constitution of the United States, and for the faithful discharge of the duties of their respective offices; which said oaths, when so taken, shall be certified by the person before whom the same shall have been taken, and such certificate shall be received and recorded by the said secretary among the executive proceedings. And, afterwards, the chief justice and associate judges, and all other civil officers in said territory, before they act as such, shall take a like oath or affirmation, before said governor, or secretary,

or some judge or justice of the territory, who may be duly commissioned and qualified, which said oath or affirmation shall be certified and transmitted, by the person taking the same, to the secretary, to be by him recorded as aforesaid; and, afterwards, the like oath or affirmation shall be taken, certified and recorded in such manner and form as may be prescribed by law. The governor shall receive an annual salary of \$1,500 as governor, and \$1,000 as superintendent of Indian affairs. The said chief judge and associate justices shall each receive an annual salary of \$1,500. The secretary shall receive an annual salary of \$1,200. The said salaries shall be paid quarter-yearly, at the treasury of the United States. The members of the legislative assembly shall be entitled to receive three dollars each, per day, during their attendance at the session thereof, and three dollars each for every twenty miles travel in going to and returning from the said sessions, estimated according to the nearest usually traveled route. There shall be appropriated annually the sum of \$350 to be expended by the governor to defray the contingent expenses of the territory; and there shall also be appropriated annually a sum sufficient, to be expended by the secretary of the territory, and upon an estimate to be made by the secretary of the treasury of the United States, to defray the expenses of the legislative assembly, the printing of the laws, and other incidental expenses; and the secretary of the territory shall annually account to the secretary of the treasury of the United States for the manner in which the aforesaid sum shall have been expended.

SEC. 12. *And be it further enacted*, That the inhabitants of the said territory shall be entitled to all the rights, privileges and immunities heretofore granted and secured to the territory of Wisconsin, and to its inhabitants. and the existing laws of the territory of Wisconsin shall be extended over said territory, so far as the same be not incompatible with the provisions of this act, subject, nevertheless, to be altered, modified or repealed by the governor and legislative assembly of the said territory of Iowa; and, further, the laws of the United States are hereby extended over and shall be in force in said territory, so far as the same, or any provisions thereof, may be applicable.

SEC. 13. *And be it further enacted*, That the legislative assembly of the territory of Iowa shall hold its session at such time and place in said territory as the governor thereof shall appoint and direct; and at said session, or as soon thereafter as may by them be deemed expedient, the said governor and legislative assembly shall proceed to locate and establish the seat of government for said territory, at such place as they may deem eligible, which place, however, shall thereafter be subject to be changed by the governor and legislative assembly. And the sum of \$30,000 out of any money in the treasury not otherwise appropriated, is hereby granted to the said territory of Iowa, which shall be applied by the governor and legislative assembly thereof to defray the expenses of erecting public buildings at the seat of government.

SEC. 14. *And be it further enacted*, That a delegate to the House of Representatives of the United States, to serve for the term of two years, may be elected by the voters qualified to elect members of the legislative assembly, who shall be entitled to the same rights and privileges as have been granted to the delegates from the several territories of the United States to the said House of Representatives. The first election shall be held at such time and place or places, and be conducted in such manner, as the governor shall appoint and direct. The person having the greatest number of votes shall be declared by the governor to be duly elected, and a certificate thereof shall be given to the person so elected.

SEC. 15. *And be it further enacted*, That all suits, process and proceedings, and all indictments and informations, which shall be undetermined on the third day of July next, in the district courts of Wisconsin territory, west of the Mississippi river, shall be transferred to be heard, tried, prosecuted and determined in the district courts hereby established, which may include the said counties.

SEC. 16. *And be it further enacted*, That all justices of the peace, constables, sheriffs, and all other executive and judicial officers, who shall be in office on the third day of July next in that portion of the present territory of Wisconsin which will then, by this act, become the territory of Iowa, shall be, and are hereby authorized and required to continue to exercise and perform the duties of their respective offices, as officers of the territory of Iowa, temporarily, and until they or others shall be duly appointed to fill their places by the territorial government of Iowa, in the manner herein directed; *provided*, that no officer shall hold or continue in office by virtue of this provision over twelve months from the said third day of July next.

SEC. 17. *And be it further enacted*, That all causes which shall have been or may be removed from the courts held by the present territory of Wisconsin, in the counties west of the Mississippi river, by appeal or otherwise into the supreme court for the territory of Wisconsin, and which shall be undetermined therein on the third day of July next, shall be certified by the clerk of the said supreme court, and transferred to the supreme court of said territory of Iowa, there to be proceeded in to final determination, in the same manner that they might have been in the said supreme court of the territory of Wisconsin.

SEC. 18. *And be it further enacted*, That the sum of \$5,000 be, and the same is hereby appropriated, out of any money in the treasury not otherwise appropriated, to be expended by and under the direction of the governor of said territory of Iowa in the purchase of a library, to be kept at the seat of government, for the accommodation of the governor, legislative assembly, judges, secretary, marshal and attorney of said territory, and such other persons as the governor and legislative assembly shall direct.

SEC. 19. *And be it further enacted*, That from and after the day named in this act for the organization of the territory of Iowa, the term of the members of the Council and House of Representatives of the territory of Wisconsin shall be deemed to have expired, and an entirely new organization of the Council and House of Representatives of the territory of Wisconsin, as constituted by this act, shall take place as follows: As soon as practicable, after the passage of this act, the governor of the territory of Wisconsin shall apportion the thirteen members of the Council, and twenty-six members of the House of Representatives, among the several counties or districts comprised within said territory, according to their population, as nearly as may be (Indians excepted). The first election shall be held at such time as the governor shall appoint and direct, and shall be conducted, and returns thereof made, in all respects according to the provisions of the laws of said territory, and the governor shall declare the person having the greatest number of votes to be elected, and shall order a new election, when there is a tie between two or more persons voted for, to supply the vacancy made by such tie. The persons thus elected shall meet at Madison, the seat of government, on such day as he shall appoint, but thereafter the apportioning of the representation in the several counties to the council and House of Representatives according to population, the day of their election, and the day for the commencement of the session of the legislative assembly, shall be prescribed by law.

SEC. 20. *And be it further enacted*, That temporarily, and until otherwise provided by law of the legislative assembly, the governor of the territory of Iowa may define the judicial districts of said territory, and assign the judges who may be appointed for said territory to the several districts, and also appoint the time for holding courts in the several counties in each district, by proclamation to be issued by him; but the legislative assembly, at their first or any subsequent session, may organize, alter or modify such judicial districts, and assign the judges, and alter the times of holding the courts, or any of them.

---

## AMENDMENTS TO THE ORGANIC LAW.

### AN ACT TO ALTER AND AMEND THE ORGANIC LAW OF THE TERRITORIES OF WISCONSIN AND IOWA.

[Approved March 3, 1859.]

SECTION 1. *Be it enacted by the Senate and House of Representatives of the United States of America in Congress assembled*, That every bill which shall have passed the Council and House of Representatives of the territories of Iowa and Wisconsin shall, before it become a law, be presented to the governor of the territory; if he approve he shall sign it, but if not, he shall return it with his objections to that house in which it shall have originated, who shall enter the objections at large on their journal, and proceed to reconsider it. If, after such reconsideration, two-thirds of that house shall agree to pass the bill, it shall be sent, together with the objections, to the other house, by which it shall likewise be reconsidered; and if approved by two-thirds of that house it shall become a law. But in all such cases, the votes of both houses, shall be determined by yeas and nays; and the names of the persons voting for and against the bill shall be entered on the journals of each house, respectively. If any bill shall not be returned by the governor within three days (Sundays excepted) after it shall have been presented to him, the same shall be a law in like manner as if he had signed it, unless the assembly by adjournment prevent its return, in which case it shall not be a law.

SEC. 2. *And be it further enacted*, That this act shall not be so construed as to deprive Congress of the right to disapprove of any law passed by the said legislative assembly, or in any way to impair or alter the power of Congress over laws passed by said assembly.

---

### AN ACT TO AUTHORIZE THE ELECTION OR APPOINTMENT OF CERTAIN OFFICERS IN THE TERRITORY OF IOWA, AND FOR OTHER PURPOSES.

[Approved March 3, 1859.]

SECTION 1. *Be it enacted by the Senate and House of Representatives of the United States of America, in Congress assembled*, That the legislative assembly of the territory of Iowa, shall be, and are hereby, authorized to provide by law for the election or appointment of sheriffs, judges of probate, justices of the peace and county surveyors within the said territory, in such way or manner, and at such times and places, as to them may seem proper; and, after a law

shall have been passed by the legislative assembly for that purpose, all elections or appointments of the above named officers thereafter to be had or made shall be in pursuance of such law

SEC. 2. *And be it further enacted,* That the term of service of the present delegate for said territory of Iowa shall expire on the twenty-seventh day of October, eighteen hundred and forty; and the qualified electors of said territory may elect a delegate to serve from the said twenty-seventh day of October to the fourth day of March thereafter, at such time and place as shall be prescribed by law by the legislative assembly, and thereafter a delegate shall be elected, at such time and place as the legislative assembly may direct, to serve for a Congress as members of the House of Representatives are now elected.

## ADMISSION OF IOWA INTO THE UNION.

### AN ACT FOR THE ADMISSION OF THE STATES OF IOWA AND FLORIDA INTO THE UNION.

[Approved March 3, 1845.]

WHEREAS, The people of the territory of Iowa did, on the seventh day of October, eighteen hundred and forty-four, by a convention of delegates called and assembled for that purpose, form for themselves a constitution and state government; and whereas, the people of the territory of Florida did, in like manner, by their delegates, on the eleventh day of January, eighteen hundred and thirty-nine, form for themselves a constitution and state government, both of which said constitutions are republican; and said conventions having asked the admission of their respective territories into the union as states, on equal footing with the original states:

SECTION 1. *Be it enacted by the Senate and House of Representatives of the United States of America, in Congress assembled,* That the states of Iowa and Florida be, and the same are hereby, declared to be states of the United States of America, and are hereby admitted into the union on equal footing with the original states, in all respects whatsoever.

SEC. 2. *And be it further enacted,* That the following shall be the boundaries of the said state of Iowa, to-wit: beginning at the mouth of the Des Moines river, at the middle of the Mississippi, thence by the middle of the channel of that river to a parallel of latitude passing through the mouth of the Mankato or Blue-earth river, thence west along the said parallel of latitude to a point where it is intersected by a meridian line, seventeen degrees and thirty minutes west of the meridian of Washington city, thence due south to the northern boundary line of the state of Missouri, thence eastwardly following that boundary to the point at which the same intersects the Des Moines river, thence by the middle of the channel of that river to the place of beginning.

SEC. 3. *And be it further enacted,* That the said state of Iowa shall have concurrent jurisdiction on the river Mississippi, and every other river bordering on the said state of Iowa, so far as the said rivers shall form a common boundary to said state and any other state or states now or hereafter to be formed or bounded by the same; such rivers to be common to both; and that the said river Mississippi, and the navigable waters leading into the same, shall be common highways, and forever free, as well to the inhabitants of said state as to all other citizens of the United States, without any tax, duty, impost or toll therefor, imposed by the said state of Iowa.

SEC. 4. *And be it further enacted,* That it is made and declared to be a fundamental condition of the admission of said state of Iowa into the union,

that so much of this act as relates to the said state of Iowa shall be assented to by a majority of the qualified electors at their township elections, in the manner and at the time prescribed in the sixth section of the thirteenth article of the constitution adopted at Iowa City the first day of November, *Anno Domini* eighteen hundred and forty-four, or by the legislature of said state. And, so soon as such assent shall be given, the president of the United State shall announce the same by proclamation; and therefrom, without further proceedings on the part of congress, the admission of the said state of Iowa into the union, on an equal footing in all respects whatever with the original states, shall be considered as complete.

SEC. 5. *And be it further enacted*, That said state of Florida shall embrace the territories of East and West Florida, which, by the treaty of amity, settlement and limits between the United States and Spain, on the twenty-second day of February, eighteen hundred and nineteen, were ceded to the United States.

SEC. 6. *And be it further enacted*, That, until the next census and apportionment shall be made, each of said states of Iowa and Florida shall be entitled to one representative in the House of Representatives of the United States.

SEC. 7. *And be it further enacted*, That said states of Iowa and Florida are admitted into the union on the express condition that they shall never interfere with the primary disposal of the public lands lying within them, nor levy any tax on the same whilst remaining the property of the United States; *provided*, that the ordinance of the convention that formed the constitution of Iowa, and which is appended to the said constitution, shall not be deemed or taken to have any effect or validity, or to be recognized as in any manner obligatory upon the government of the United States.

---

AN ACT SUPPLEMENTAL TO THE ACT FOR THE ADMISSION OF THE STATES OF IOWA AND FLORIDA INTO THE UNION.

[Approved March 3, 1845.]

SECTION 1. *Be it enacted by the Senate and House of Representatives of the United States of America, in Congress assembled*. That the laws of the United States, which are not locally inapplicable, shall have the same force and effect within the state of Iowa as elsewhere within the United States.

SEC. 2. *And be it further enacted*. That the said state shall be one district and be called the district of Iowa, and a district court shall be hold therein, to consist of one judge, who shall reside in the said district, and be called a district judge. He shall hold, at the seat of government of the said state, two sessions of the said district court annually, on the first Monday in January, and he shall, in all things, have and exercise the same jurisdiction and powers which were by law given to the judge of the Kentucky district, under an act entitled, "An act to establish the judicial courts of the United States." He shall appoint a clerk for the said district, who shall reside and keep the records of the said court at the place of holding the same; and shall receive, for the services performed by him, the same fees to which the clerk of the Kentucky district is by law entitled for similar services.

SEC. 3. *And be it further enacted*, That there shall be allowed to the judge of the said district court the annual compensation of \$1,500, to commence from



the date of his appointment, to be paid quarterly at the treasury of the United States.

Sec. 4. *And be it further enacted*, That there shall be appointed in the said district a person learned in the law to act as attorney for the United States; who shall, in addition to his stated fees, be paid annually by the United States \$200, as a full compensation for all extra services; the said payments to be made quarterly, at the treasury of the United States.

Sec. 5. *And be it further enacted*, That a marshal shall be appointed for the said district, who shall perform the same duties, be subject to the same regulations and penalties, and be entitled to the same fees, as are prescribed and allowed to marshals in other districts; and shall, moreover, be entitled to the sum of \$200 annually as a compensation for all extra services.

Sec. 6. *And be it further enacted*, That, in lieu of the propositions submitted to the Congress of the United States by an ordinance passed on the first day of November, eighteen hundred and forty-four, by the convention of delegates at Iowa City, assembled for the purpose of making a constitution for the State of Iowa, which are hereby rejected, the following propositions be, and the same are hereby, offered to the legislature of the State of Iowa, for their acceptance or rejection; which, if accepted, under the authority conferred on the said legislature, by the convention which framed the constitution of the said state, shall be obligatory upon the United States.

1. That section numbered sixteen in every township of the public lands, and where such section has been sold or otherwise disposed of, other lands equivalent thereto, and as contiguous as may be, shall be granted to the state for the use of schools.

2. That the seventy-two sections of land set apart and reserved for the use and support of a university, by an act of congress approved on the twentieth day of July, eighteen hundred and forty, entitled "An act granting two townships of land for the use of a university in the territory of Iowa," are hereby granted and conveyed to the state, to be appropriated solely to the use and support of such university, in such manner as the legislature may prescribe.

3. That five entire sections of land, to be selected and located under the direction of the legislature, in legal divisions of not less than one quarter section, from any of the unappropriated lands belonging to the United States within the said state, are hereby granted to the state for the purpose of completing the public buildings of the said state, or for the erection of public buildings at the seat of government of the said state, as the legislature may determine and direct.

4. That all salt springs within the state, not exceeding twelve in number, with six sections of land adjoining, or as contiguous as may be to each, shall be granted to the said state for its use; the same to be selected by the legislature thereof within one year after the admission of said state, and the same, when so selected to be used on such terms, conditions and regulations as the legislature of the state shall direct; *provided*, that no salt spring, the right whereof is now vested in any individual or individuals, or which may hereafter be confirmed or adjudged to any individual or individuals, shall, by this section, be granted to said state, *and provided, also*, that the General Assembly shall never lease or sell the same, at any one time, for a longer period than ten years, without the consent of Congress.

5. That five per cent. of the net proceeds of sales of all public lands lying within the said state, which have been or shall be sold by Congress, from and after the admission of said state, after deducting all the expenses incident to the same,

shall be appropriated for making public roads and canals within the said state, as the legislature may direct; *provided*, that the five foregoing propositions herein offered are on the condition that the legislature of the said state, by virtue of the powers conferred upon it by the convention which framed the constitution of the said state, shall provide by an ordinance, irrevocable without the consent of the United States, that the said state shall never interfere with the primary disposal of the soil within the same by the United States, nor with any regulations Congress may find necessary for securing the title in such soil to the *bona fide* purchasers thereof; and that no tax shall be imposed upon lands the property of the United States; and that in no case shall non-resident proprietors be taxed higher than residents; and that the bounty lands granted, or hereafter to be granted for military services during the late war, shall, while they continue to be held by the patentees or their heirs, remain exempt from any tax laid by order or under the authority of the state, whether for state, county, township, or any other purpose, for the term of three years from and after the date of the patents, respectively.

## BOUNDARIES OF IOWA.

AN ACT TO DEFINE THE BOUNDARIES OF THE STATE OF IOWA, AND  
TO REPEAL SO MUCH OF THE ACT OF THE THIRD OF MARCH,  
ONE THOUSAND EIGHT HUNDRED AND FORTY-FIVE AS  
RELATES TO THE BOUNDARIES OF IOWA.

[Approved August 4, 1846.]

*Be it enacted by the Senate and House of Representatives of the United States of America in Congress assembled*, That the following shall be, and they are hereby, declared to be the boundaries of the State of Iowa in lieu of those prescribed by the second section of the act of the third of March, eighteen hundred and forty-five, entitled an "Act for the Admission of the States of Iowa and Florida into the Union," viz: Beginning in the middle of the main channel of the Mississippi river, at a point due east of the middle of the mouth of the main channel of the Des Moines river, thence up the middle of the main channel of the said Des Moines river, to a point on said river where the northern boundary line of the State of Missouri, as established by the constitution of that state, adopted June twelfth, eighteen hundred and twenty, crosses the said middle of the main channel of the said Des Moines river; thence, westwardly, along the said northern boundary line of the State of Missouri, as established at the time aforesaid, until an extension of said line intersects the middle of the main channel of the Missouri river; thence, up the middle of the main channel of the said Missouri river, to a point opposite the middle of the main channel of the Big Sioux river, according to Nicollet's map; thence, up the main channel of the said Big Sioux river, according to said map until it is intersected by the parallel of forty-three degrees and thirty minutes north latitude; thence east along said parallel of forty-three degrees and thirty minutes, until said parallel intersects the middle of the main channel of the Mississippi river, thence, down the middle of the main channel of said Mississippi river, to the place of beginning.

SEC. 2. *And be it further enacted*, That the question which has heretofore been the subject-matter of controversy and dispute between the state of Mis-

ouri and the territory of Iowa, respecting the precise location of the northern boundary line of the state of Missouri, shall be, and the same is hereby, referred to the supreme court of the United States for adjudication and settlement, in accordance with the act of the legislature of Missouri, approved March twenty five, eighteen hundred and forty-five, and the memorial of the council and House of Representatives of the territory of Iowa, approved January seventeenth, eighteen hundred and forty-six, by which both parties have agreed to "the commencement and speedy determination of such suit as may be necessary to procure a final decision by the supreme court of the United States upon the true location of the northern boundary of that state;" and the said supreme court is hereby invested with all the power and authority necessary to the performance of the duty imposed by this section.

SEC. 3. *And be it further enacted.* That, until the next census and apportionment shall be made, the state of Iowa shall be entitled to two representatives in the House of Representatives of the United States.

SEC. 4. *And be it further enacted,* That so much of the act of the third of March, eighteen hundred and forty-five, entitled "An act for the admission of the states of Iowa and Florida into the union," relating to the said state of Iowa, as is inconsistent with the provisions of this act, be, and the same is hereby, repealed.

---

## ADMISSION OF IOWA.

### AN ACT FOR THE ADMISSION OF THE STATE OF IOWA INTO THE UNION.

[Approved December 25, 1846.]

WHEREAS, The people of the territory of Iowa did, on the eighteenth day of May, *Anno Domini* eighteen hundred and forty-six, by a convention of delegates called and assembled for that purpose, form for themselves a constitution and state government—which constitution is republican in its character and features—and said convention has asked admission of the said territory into the Union as a state, on an equal footing with the original states, in obedience to "An act for the admission of the states of Iowa and Florida into the Union," approved March third, eighteen hundred and forty-five, and "An act to define the boundaries of the State of Iowa, and to repeal so much of the act of the third of March, one thousand eight hundred and forty-five as relates to the boundaries of Iowa," which said last act was approved August fourth, *Anno Domini* eighteen hundred and forty-six: Therefore—

*Be it enacted by the Senate and House of Representatives of the United States of America in Congress assembled,* That the State of Iowa shall be one, and is hereby declared to be one, of the United States of America, and admitted into the Union on an equal footing with the original states in all respects whatsoever.

SEC. 2. *And be it further enacted,* That all the provisions of "An act supplemental to the act for the admission of the states of Iowa and Florida into the Union," approved March third, eighteen hundred and forty-five, be, and the same are hereby declared to continue and remain in full force as applicable to the State of Iowa, as hereby admitted and received into the Union.

## ACCEPTING PROPOSITIONS OF CONGRESS.

AN ACT AND ORDINANCE ACCEPTING THE PROPOSITION MADE BY  
CONGRESS ON THE ADMISSION OF IOWA INTO THE  
UNION AS A STATE.

[Approved January 16, 1849.]

SECTION 1. *Be it enacted and ordained by the General Assembly of the State of Iowa.* That the propositions to the state of Iowa on her admission into the union, made by the act of Congress, entitled "An act supplemental to the act for the admission of the states of Iowa and Florida into the Union," approved March third, eighteen hundred and forty-five, and which are contained in the sixth section of that act, are hereby accepted in lieu of the propositions submitted to Congress by an ordinance, passed on the first day of November, eighteen hundred and forty-four, by the convention of delegates which assembled at Iowa City on the first Monday of October, eighteen hundred and forty-four, for the purpose of forming a constitution for said state, and which were rejected by Congress; *provided,* the general assembly shall have the right, in accordance with the provisions of the second section of the tenth article of the constitution of Iowa, to appropriate the five per cent. of the net proceeds of sales of all public lands lying within the state which have been or shall be sold by Congress from and after the admission of said state, after deducting all expenses, incident to the same, to the support of common schools.

SEC. 2. *And be it further enacted and ordained,* As conditions of the grants specified in the propositions first mentioned in the foregoing section, irrevocable and unalterable without the consent of the United States, that the state of Iowa will never interfere with the primary disposal of the soil within the same by the United States, nor with any regulations Congress may find necessary for securing the title in such soil to the *bona fide* purchasers thereof, and that no tax shall be imposed on lands, the property of the United States; and that in no case shall non-resident proprietors be taxed higher than residents; and that the bounty lands granted, or hereafter to be granted, for military services during the late war with Great Britain shall while they continue to be held by the patentees or their heirs, remain exempt from any tax laid by order or under the authority of the state, whether for state, county, township, or other purposes, for the term of three years from and after the dates of the patents respectively:

SEC. 3. It is hereby made the duty of the secretary of state, after the taking effect of this act, to forward one copy of the same to each of our senators and representatives in Congress, who are hereby required to procure the consent of Congress to the diversion of the five per cent fund indicated in the proviso to the first section of this act.

SEC. 4. This act shall take effect from and after its publication in the weekly newspapers printed in Iowa City.

# CONSTITUTION OF IOWA.

---

## PREAMBLE

WE, THE PEOPLE OF THE STATE OF IOWA, grateful to the Supreme Being for the blessings hitherto enjoyed, and feeling our dependence on Him for a continuation of those blessings, do ordain and establish a free and independent government, by the name of the STATE OF IOWA, the boundaries whereof shall be as follows:

**Boundaries.** Beginning in the middle of the main channel of the Mississippi river, at a point due east of the middle of the mouth of the main channel of the Des Moines river; thence up the middle of the main channel of the said Des Moines river, to a point on said river where the northern boundary line of the state of Missouri—as established by the constitution of that state, adopted June 12, 1820—crosses the said middle of the main channel of the said Des Moines river; thence westwardly along the said northern boundary line of the state of Missouri, as established at the time aforesaid, until an extension of said line intersects the middle of the main channel of the Missouri river, thence up the middle of the main channel of the said Missouri river to a point opposite the middle of the main channel of the Big Sioux river, according to Nicolett's map; thence up the main channel of the said Big Sioux river, according to the said map until it is intersected by the parallel of forty-three degrees and thirty minutes north latitude; thence east along said parallel of forty-three degrees and thirty minutes, until said parallel intersects the middle of the main channel of the Mississippi river; thence down the middle of the main channel of the said Mississippi river to the place of beginning.

## ARTICLE I—BILL OF RIGHTS.

**Rights of persons.** SECTION 1. All men are by nature, free and equal, and have certain inalienable rights, among which are those of enjoying and defending life and liberty, acquiring, possessing, and protecting property, and pursuing and obtaining safety and happiness.

**Political power.** SEC. 2. All political power is inherent in the people, Government is instituted for the protection, security, and benefit of the people, and they have the right, at all times, to alter or reform the same, whenever the public good may require it.

**Religion.** SEC. 3. The general assembly shall make no law respecting an establishment of religion, or prohibiting the free exercise thereof, nor shall any person be compelled to attend any place of worship, pay tithes, taxes, or other rates, for building or repairing places of worship, or the maintenance of any minister or ministry.

**Religious test.** SEC. 4. No religious test shall be required as a qualification for any office of public trust, and no person shall be deprived of any of

his rights, privileges, or capacities, or disqualified from the performance of any of his public or private duties, or rendered incompetent to give evidence in any court of law or equity, in consequence of his opinions on the subject of religion; and any party to any judicial proceeding shall have the right to use as a witness, or take the testimony of, any other person, not disqualified on account of interest, who may be cognizant of any fact material to the case, and parties to suits may be witnesses, as provided by law.

**Duelling.** SEC. 5. Any citizen of this state who may hereafter be engaged, either directly or indirectly, in a duel, either as principal or accessory before the fact, shall forever be disqualified from holding any office under the constitution and laws of this state.

**Laws uniform.** SEC. 6. All laws of a general nature shall have a uniform operation; the general assembly shall not grant to any citizen or class of citizens, privileges or immunities, which upon the same terms shall not equally belong to all citizens.

**Liberty of speech and the press.** SEC. 7. Every person may speak, write and publish his sentiments on all subjects, being responsible for the abuse of that right. No law shall be passed to restrain or abridge the liberty of speech, or of the press. In all prosecutions or indictments for libel, the truth may be given in evidence to the jury, and if it appear to the jury that the matter charged as libelous was true, and was published with good motives and for justifiable ends, the party shall be acquitted.

**Personal security.** SEC. 8. The right of the people to be secure in their persons, houses, papers, and effects, against unreasonable seizures and searches, shall not be violated; and no warrant shall issue but on probable cause, supported by oath or affirmation, particularly describing the place to be searched, and the persons and things to be seized.

**Trial by jury; due process of law.** SEC. 9. The right of trial by jury shall remain inviolate; but the general assembly may authorize trial by a jury of less number than twelve men in inferior courts; but no person shall be deprived of life, liberty, or property, without due process of law.

**Rights of persons accused.** SEC. 10. In all criminal prosecutions, and in cases involving the life or liberty of an individual, the accused shall have a right to a speedy and public trial by an impartial jury; to be informed of the accusation against him; to have a copy of the same when demanded; to be confronted with the witnesses against him; to have compulsory process for his witnesses; and to have the assistance of counsel.

**When indictment necessary.** SEC. 11. All offenses less than felony, and in which the punishment does not exceed a fine of one hundred dollars, or imprisonment for thirty days, shall be tried summarily before a justice of the peace, or other officer authorized by law, on information under oath, without indictment, or the intervention of a grand jury, saving to the defendant the right of appeal; and no person shall be held to answer for any higher criminal offense, unless on presentment or indictment by a grand jury, except in cases arising in the army or navy, or in the militia, when in actual service, in time of war or public danger.

**Twice tried; bail.** SEC. 12. No person shall, after acquittal, be tried for the same offense. All persons shall, before conviction, be bailable by sufficient

sureties, except for capital offenses, where the proof is evident, or the presumption great.

**Habeas corpus.** SEC. 13. The writ of *habeas corpus* shall not be suspended or refused when application is made as required by law, unless, in case of rebellion or invasion, the public safety may require it.

**Military.** SEC. 14. The military shall be subordinate to the civil power. No standing army shall be kept up by the state in time of peace; and in time of war no appropriation for a standing army shall be for a longer time than two years.

**Quartering soldiers.** SEC. 15. No soldier shall, in time of peace, be quartered in any house without the consent of the owner, nor in time of war except in the manner prescribed by law.

**Treason.** SEC. 16. Treason against the state shall consist only in levying war against it, adhering to its enemies, or giving them aid and comfort. No person shall be convicted of treason, unless on the evidence of two witnesses to the same overt act, or confession in open court.

**Bail; punishments.** SEC. 17. Excessive bail shall not be required; excessive fines shall not be imposed, and cruel and unusual punishment shall not be inflicted.

**Eminent domain.** SEC. 18. Private property shall not be taken for public use without just compensation first being made, or secured to be made, to the owner thereof, as soon as the damages shall be assessed by a jury, who shall not take into consideration any advantages that may result to said owner on account of the improvement for which it is taken.

**Imprisonment for debt.** SEC. 19. No person shall be imprisoned for debt in any civil action, on mesne or final process, unless in case of fraud; and no person shall be imprisoned for a military fine in time of peace.

**Petition.** SEC. 20. The people have the right freely to assemble together to counsel for the common good; to make known their opinions to their representatives, and to petition for a redress of grievances.

**Attainder; ex post facto law; obligation of contract.** SEC. 21. No bill of attainder, *ex post facto* law or law impairing the obligation of contracts, shall ever be passed.

**Resident aliens.** SEC. 22. Foreigners who are, or may hereafter become residents of this state, shall enjoy the same rights in respect to the possession, enjoyment, and descent of property, as native born citizens.

**Slavery.** SEC. 23. There shall be no slavery in this state; nor shall there be involuntary servitude, unless for the punishment of crime.

**Reservation of rents.** SEC. 24. No lease or grant of agricultural lands, reserving any rent or service of any kind, shall be valid for a longer period than twenty years.

**Rights retained.** SEC. 25. This enumeration of rights shall not be construed to impair or deny others, retained by the people.

**Intoxicating liquors.** [SEC. 26. No person shall manufacture for sale, or sell, or keep for sale, as a beverage any intoxicating liquors whatever, includ-

ing ale, wine and beer. The General Assembly shall by law prescribe regulations for the enforcement of the prohibition herein contained, and shall thereby provide suitable penalties for the violation of the provisions hereof.]

[*The foregoing amendment was adopted at a special election held on June 27, 1882. The supreme court, April 21, 1883, in the case of Koehler & Lange v. Hill, and reported in 60th Iowa, page 548, held that owing to certain irregularities, the same was not legally submitted to the electors, and did not become a part of the constitution.*]

#### ARTICLE II.—RIGHT OF SUFFRAGE.

**Electors.** SECTION 1. Every male citizen of the United States, of the age of twenty-one years, who shall have been a resident of this state six months next preceding the election, and of the county in which he claims his vote, sixty days, shall be entitled to vote at all elections which are now or hereafter may be authorized by law.

**Privileged from arrest.** SEC. 2. Electors shall, in all cases except treason, felony, or breach of the peace, be privileged from arrest on the days of election, during their attendance at such elections, going to and returning therefrom.

**From military duty.** SEC. 3. No elector shall be obliged to perform military duty on the day of election, except in time of war or public danger.

**Persons in military service.** SEC. 4. No person in the military, naval, or marine service of the United States shall be considered a resident of this state by being stationed in any garrison, barrack, or military or naval place or station within this state.

**Insane.** SEC. 5. No idiot or insane person, or person convicted of any infamous crime, shall be entitled to the privilege of an elector.

**Ballot.** SEC. 6. All elections by the people shall be by ballot.

**General election.** [SEC. 7.] The general election for state, district, county and township officers shall be held on the Tuesday next after the first Monday in November.

[By proper action of the legislature (19 G. A., Joint Res. No. 12, and 20 G. A., Joint Res. No. 13) the foregoing section was submitted to vote of the electors at the general election in 1884, and by them adopted.]

#### ARTICLE III.—OF THE DISTRIBUTION OF POWERS.

**Departments of governments.** SECTION 1. The powers of the government of Iowa shall be divided into three separate departments: the legislative, the executive, and the judicial, and no person charged with the exercise of powers properly belonging to one of these departments shall exercise any function appertaining to either of the others, except in cases hereinafter expressly directed or permitted.

##### LEGISLATIVE DEPARTMENT.

**General assembly.** SECTION 1. The legislative authority of this state shall be vested in a general assembly, which shall consist of a senate and house of representatives; and the style of every law shall be—"Be it enacted by the General Assembly of the State of Iowa."

**Sessions.** SEC. 2. The sessions of the general assembly shall be biennial, and shall commence on the second Monday in January next ensuing the election



of its members; unless the governor of the state shall, in the meantime, convene the general assembly by proclamation.

**Representatives.** SEC. 3. The members of the house of representatives shall be chosen every second year, by the qualified electors of their respective districts, on the second Tuesday in October, except the years of the presidential election, when the election shall be on the Tuesday next after the first Monday in November, and their term of office shall commence on the first day of January next after their election, and continue two years, and until their successors are elected and qualified.

[By the amendment (Sec. 7) inserted at the end of article 2 the election now occurs uniformly in November.]

**Eligibility.** SEC. 4. No person shall be a member of the house of representatives who shall not have attained the age of twenty-one years; be a male citizen of the United States, and shall have been an inhabitant of this state one year next preceding his election, and at the time of his election shall have had an actual residence of sixty days in the county or district he may have been chosen to represent.

[By an amendment of the constitution properly proposed (17 G. A., Joint Res. No. 5; 18 G. A., Joint Res. No. 6), and adopted by vote of the electors at the general election in 1880, the words "free white" were stricken from the second line of this section.]

**Senators.** SEC. 5. Senators shall be chosen for the term of four years at the same time and place as representatives; they shall be twenty-five years of age, and possess the qualifications of representatives as to residence and citizenship.

**Number and classification.** SEC. 6. The number of senators shall not be less than one-third nor more than one-half the representative body; and shall be so classified by lot that one class, being as nearly one-half as possible, shall be elected every two years. When the number of senators is increased, they shall be annexed by lot to one or the other of the two classes, so as to keep them as nearly equal in numbers as practicable.

**Elections determined.** SEC. 7. Each house shall choose its own officers, and judge of the qualification, election, and return of its own members. A contested election shall be determined in such manner as shall be directed by law.

**Quorum.** SEC. 8. A majority of each house shall constitute a quorum to transact business; but a smaller number may adjourn from day to day, and may compel the attendance of absent members in such manner and under such penalties as each house may provide.

**Authority of the houses.** SEC. 9. Each house shall sit upon its own adjournments, keep a journal of its proceedings, and publish the same; determine its rules of proceedings, punish members for disorderly behavior, and with the consent of two-thirds, expel a member, but not a second time for the same offense; and shall have all other powers necessary for a branch of the general assembly of a free and independent state.

**Protest.** SEC. 10. Every member of the general assembly shall have the liberty to dissent from or protest against any act or resolution which he may think injurious to the public or an individual, and have the reasons for his

dissent entered on the journals; and the yeas and nays of the members of either house, on any question, shall, at the desire of any two members present, be entered on the journals.

**Privilege.** SEC. 11. Senators and representatives, in all cases except treason, felony, or breach of the peace, shall be privileged from arrest during the session of the general assembly, and in going to or returning from the same.

**Vacancies.** SEC. 12. When vacancies occur in either house, the governor, or the person exercising the functions of governor, shall issue writs of election to fill such vacancies.

**Doors open.** SEC. 13. The doors of each house shall be open, except on such occasions as in the opinion of the house, may require secrecy.

**Adjournments.** SEC. 14. Neither house shall, without the consent of the other, adjourn for more than three days, nor to any other place than that in which they may be sitting.

**Bills.** SEC. 15. Bills may originate in either house, and may be amended, altered, or rejected by the other; and every bill having passed both houses, shall be signed by the speaker and president of their respective houses.

**Approval.** SEC. 16. Every bill which shall have passed the general assembly shall, before it becomes a law, be presented to the governor. If he approve, he shall sign it; but if not, he shall return it, with his objections, to the house in which it originated, which shall enter the same upon their journal, and proceed to reconsider it; if, after such reconsideration, it again pass both houses, by yeas and nays, by a majority of two-thirds of the members of each house, it shall become a law, notwithstanding the governor's objections. If any bill shall not be returned within three days after it shall have been presented to him (Sunday excepted), the same shall be a law in like manner as if he had signed it, unless the general assembly, by adjournment, prevent such return. Any bill submitted to the governor for his approval during the last three days of a session of the general assembly, shall be deposited by him in the office of the secretary of state within thirty days after the adjournment, with his approval, if approved by him, and with his objections, if he disapproves thereof.

**Majority vote.** SEC. 17. No bill shall be passed unless by the assent of a majority of all the members elected to each branch of the general assembly, and the question upon the final passage shall be taken immediately upon its last reading, and the yeas and nays entered on the journal.

**Receipts and expenditures.** SEC. 18. An accurate statement of the receipts and expenditures of the public money shall be attached to and published with the laws at every regular session of the general assembly.

**Impeachment.** SEC. 19. The House of Representatives shall have the sole power of impeachment, and all impeachments shall be tried by the Senate. When sitting for that purpose, the senators shall be upon oath or affirmation; and no person shall be convicted without the concurrence of two-thirds of the members present.

**Who liable to judgment.** SEC. 20. The governor, judges of the supreme and district courts, and other state officers, shall be liable to impeachment for any misdemeanor or malfeasance in office; but judgment in such cases shall extend only to removal from office, and disqualification to hold any office of

honor, trust, or profit under this state; but the party convicted or acquitted shall nevertheless be liable to indictment, trial, and punishment according to law. All other civil officers shall be tried for misdemeanors and malfeasance in office, in such manner as the general assembly may provide.

**Members not appointed to office.** SEC. 21. No senator or representative shall, during the time for which he shall have been elected, be appointed to any civil office of profit under this state, which shall have been created, or the emoluments of which shall have been increased during such term, except such offices as may be filled by elections by the people.

**Disqualification.** SEC. 22. No person holding any lucrative office under the United States, or this state, or any other power, shall be eligible to hold a seat in the general assembly. But offices in the militia, to which there is attached no annual salary, or the office of justice of the peace, or postmaster, whose compensation does not exceed \$100 per annum, or notary public, shall not be deemed lucrative.

**Failure to account.** SEC. 23. No person who may hereafter be a collector or holder of public moneys, shall have a seat in either house of the general assembly, or be eligible to hold any office of trust or profit in this state, until he shall have accounted for and paid into the treasury all sums for which he may be liable.

**Money drawn.** SEC. 24. No money shall be drawn from the treasury but in consequence of appropriations made by law.

**Compensation of members.** SEC. 25. Each member of the first general assembly under this constitution shall receive three dollars per diem while in session; and the further sum of three dollars for every twenty miles traveled in going to and returning from the place where such session is held, by the nearest traveled route; after which they shall receive such compensation as shall be fixed by law; but no general assembly shall have the power to increase the compensation of its members. And when convened in extra session they shall receive the same mileage and per diem compensation as fixed by law for the regular session, and none other.

**Laws, when to take effect; publication.** SEC. 26. No law of the general assembly, passed at a regular session, of a public nature, shall take effect until the fourth day of July next, after the passage thereof. Laws passed at a special session shall take effect ninety days after the adjournment of the general assembly by which they were passed. If the general assembly shall deem any law of immediate importance, they may provide that the same shall take effect by publication in newspapers in the state.

**Divorce.** SEC. 27. No divorces shall be granted by the general assembly.

**Lotteries.** SEC. 28. No lottery shall be authorized by this state; nor shall the sale of lottery tickets be allowed.

**Acts; one subject; expressed in title.** SEC. 29. Every act shall embrace but one subject, and matters properly connected therewith; which subject shall be expressed in the title. But if any subject shall be embraced in an act which shall not be expressed in the title, such act shall be void only as to so much thereof as shall not be expressed in the title.

**Local or special laws.** SEC. 30. The general assembly shall not pass local or special laws in the following cases:

For the assessment and collection of taxes for state, county, or road purposes;  
For laying out, opening, and working roads or highways;  
For changing the names of persons;  
For the incorporation of cities and towns;  
For vacating roads, town plats, streets, alleys, or public squares;  
For locating or changing county seats.

**Laws general and uniform; boundaries of counties.** In all the cases above enumerated, and in all other cases where a general law can be made applicable, all laws shall be general, and of uniform operation throughout the state; and no law changing the boundary lines of any county shall have effect until upon being submitted to the people of the counties affected by the change, at a general election, it shall be approved by a majority of the votes in each county, cast for and against it.

**Extra compensation. SEC. 31.** No extra compensation shall be made to any officer, public agent, or contractor, after the service shall have been rendered, or the contract entered into; nor shall any money be paid on any claim, the subject-matter of which shall not have been provided for by pre-existing laws, and no public money or property shall be appropriated for local or private purposes, unless such appropriation, compensation, or claim be allowed by two-thirds of the members elected to each branch of the general assembly.

**Oath of members. SEC. 32.** Members of the general assembly shall, before they enter upon the duties of their respective offices, take and subscribe the following oath or affirmation: "I do solemnly swear (or affirm, as the case may be), that I will support the constitution of the United States, and the constitution of the state of Iowa, and that I will faithfully discharge the duties of senator (or representative, as the case may be), according to the best of my ability." And members of the general assembly are hereby empowered to administer to each other the said oath or affirmation.

**Census. SEC. 33.** The general assembly shall, in the years one thousand eight hundred and fifty-nine, one thousand eight hundred and sixty-three, one thousand eight hundred and sixty-five, one thousand eight hundred and sixty-seven, one thousand eight hundred and sixty-nine, and one thousand eight hundred and seventy-five, and every ten years thereafter, cause an enumeration to be made of all the inhabitants of the state.

**Apportionment. SEC. 34.** The number of senators shall, at the next session following each period of making such enumeration, and the next session following each United States census, be fixed by law, and apportioned among the several counties according to the number of inhabitants in each.

**Districts. SEC. 35.** The Senate shall not consist of more than fifty members, nor the House of Representatives of more than one hundred; and they shall be apportioned among the several counties and representative districts of the state according to the number of inhabitants in each, upon ratios to be fixed by law; but no representative district shall contain more than four organized counties, and each district shall be entitled to at least one representative. Every county and district which shall have a number of inhabitants equal to one-half of the ratio fixed by law, shall be entitled to one representative; and any one county containing in addition to the ratio fixed by law one-half of that number, or

more, shall be entitled to one additional representative. No floating district shall hereafter be formed.

[By proper legislative action proposed amendments striking the word "white" from each of the last three preceding sections, as they originally stood were submitted to the electors at the general election in 1868 and adopted.]

**Ratio of representation.** SEC. 36. At its first session under this constitution, and at every subsequent regular session, the general assembly shall fix the ratio of representation, and also form into representative districts those counties which will not be entitled singly to a representative.

**Districts.** SEC. 37. When a congressional, senatorial, or representative district shall be composed of two or more counties, it shall not be entirely separated by any county belonging to another district; and no county shall be divided in forming a congressional, senatorial, or representative district.

**Elections by general assembly.** SEC. 38. In all elections by the general assembly, the members thereof shall vote *utro voce*; and the vote shall be entered on the journal.

#### ARTICLE IV.—EXECUTIVE DEPARTMENT.

**Governor.** SECTION 1. The supreme executive power of this state shall be vested in a chief magistrate, who shall be styled the governor of the state of Iowa.

**Election and term.** SEC. 2. The governor shall be elected by the qualified electors at the time and place of voting for members of the general assembly, and shall hold his office two years from the time of his installation, and until his successor is elected and qualified.

**Lieutenant-governor; returns of elections.** SEC. 3. There shall be a lieutenant-governor, who shall hold his office two years, and be elected at the same time as the governor. In voting for governor and lieutenant-governor, the electors shall designate for whom they vote as governor, and for whom as lieutenant-governor. The returns of every election for governor and lieutenant-governor shall be sealed up and transmitted to the seat of government of the state, directed to the speaker of the House of Representatives, who shall open and publish them in the presence of both houses of the general assembly.

**Election by general assembly.** SEC. 4. The persons respectively having the highest number of votes, for governor and lieutenant-governor, shall be declared duly elected; but in case two or more persons shall have an equal, and the highest number of votes for either office, the general assembly shall, by joint vote, forthwith proceed to elect one of said persons governor, or lieutenant-governor, as the case may be.

**Contested elections.** SEC. 5. Contested elections for governor, or lieutenant-governor, shall be determined by the general assembly in such manner as may be prescribed by law.

**Eligibility.** SEC. 6. No person shall be eligible to the office of governor, or lieutenant-governor, who shall not have been a citizen of the United States, and a resident of the state two years next preceding the election, and attained the age of thirty years at the time of said election.

**Commander-in-chief.** SEC. 7. The governor shall be commander-in-chief of the militia, the army, and navy of this state.

**Duties.** SEC. 8. He shall transact all executive business with the officers of government, civil and military, and may require information in writing from the officers of the executive department upon any subject relating to the duties of their respective offices.

**Execution of laws.** SEC. 9. He shall take care that the laws are faithfully executed.

**Vacancies.** SEC. 10. When any office shall, from any cause, become vacant, and no mode is provided by the constitution and laws for filling such vacancy, the governor shall have power to fill such vacancy, by granting a commission, which shall expire at the end of the next session of the general assembly, or at the next election by the people.

**Convening assembly.** SEC. 11. He may, on extraordinary occasions, convene the general assembly by proclamation, and shall state to both houses, when assembled, the purpose for which they shall have been convened.

**Message.** SEC. 12. He shall communicate, by message, to the general assembly, at every regular session, the condition of the state, and recommend such matters as he shall deem expedient.

**Adjournment.** SEC. 13. In case of disagreement between the two houses with respect to the time of adjournment, the governor shall have power to adjourn the general assembly to such time as he may think proper; but no such adjournment shall be beyond the time fixed for the regular meeting of the next general assembly.

**Disqualification.** SEC. 14. No person shall, while holding any office under the authority of the United States, or this state, execute the office of governor, or lieutenant-governor, except as hereinafter expressly provided.

**Term; compensation of Lieutenant-governor.** SEC. 15. The official term of governor and lieutenant-governor, shall commence on the second Monday of January next after their election, and continue for two years, and until their successors are elected and qualified. The lieutenant-governor, while acting as governor, shall receive the same pay as provided for governor; and while presiding in the senate, shall receive as compensation therefor, the same mileage and double the per diem pay provided for a senator, and none other.

**Pardons.** SEC. 16. The governor shall have power to grant reprieves, commutations and pardons, after conviction, for all offenses except treason and cases of impeachment, subject to such regulations as may be provided by law. Upon conviction for treason, he shall have power to suspend the execution of the sentence until the case shall be reported to the general assembly at its next meeting, when the general assembly shall either grant a pardon, commute the sentence, direct the execution of the sentence, or grant a further reprieve. He shall have power to remit fines and forfeitures, under such regulations as may be prescribed by law; and shall report to the general assembly, at its next meeting, each case of reprieve, commutation, or pardon granted, and the reasons therefor; and also all persons in whose favor remission of fines and forfeitures shall have been made, and the several amounts remitted.

**Lieutenant-governor to act as governor.** SEC. 17. In case of the death, impeachment, resignation, removal from office, or other disability of the governor, the powers and duties of the office for the residue of the term, or

until he shall be acquitted, or the disability removed, shall devolve upon the lieutenant-governor.

**President of senate.** SEC. 18. The lieutenant-governor shall be president of the senate, but shall only vote when the senate is equally divided; and in case of his absence, or impeachment, or when he shall exercise the office of governor, the senate shall choose a president *pro tempore*.

**Vacancies.** SEC. 19. If the lieutenant-governor, while acting as governor, shall be impeached, displaced, resign, or die, or otherwise become incapable of performing the duties of the office, the president *pro tempore* of the senate shall act as governor until the vacancy is filled, or the disability removed; and if the president of the senate, for any of the above causes, shall be rendered incapable of performing the duties pertaining to the office of governor, the same shall devolve upon the speaker of the house of representatives.

**Seal of state.** SEC. 20. There shall be a seal of this state, which shall be kept by the governor, and used by him officially, and shall be called the great seal of the State of Iowa.

**Grants and commissions.** SEC. 21. All grants and commissions shall be in the name and by the authority of the people of the state of Iowa, sealed with the great seal of the state, signed by the governor, and countersigned by the secretary of state.

**Secretary, auditor and treasurer.** SEC. 22. A secretary of state, auditor of state, and treasurer of state, shall be elected by the qualified electors, who shall continue in office two years, and until their successors are elected and qualified; and perform such duties as may be required by law.

#### ARTICLE V—JUDICIAL DEPARTMENT.

**Courts.** SECTION 1. The judicial power shall be vested in a supreme court, district court, and such other courts, inferior to the supreme court, as the general assembly may, from time to time, establish.

**Supreme court.** SEC. 2. The supreme court shall consist of three judges, two of whom shall constitute a quorum to hold court.

[As to the number of judges, see statutory provision.]

**Judges elected.** SEC. 3. The judges of the supreme court shall be elected by the qualified electors of the state, and shall hold their court at such time and place as the general assembly may prescribe. The judges of the supreme court so elected, shall be classified so that one judge shall go out of office every two years; and the judge holding the shortest term of office under such classification, shall be chief justice of the court during his term, and so on in rotation. After the expiration of their terms of office, under such classification, the term of each judge of the supreme court shall be six years, and until his successor shall have been elected and qualified. The judges of the supreme court shall be ineligible to any other office in the state, during the term for which they shall have been elected.

**Jurisdiction.** SEC. 4. The supreme courts shall have appellate jurisdiction only in cases in chancery, and shall constitute a court for the correction of errors at law, under such restrictions as the general assembly may by law prescribe; and shall have power to issue all writs and process necessary to secure

justice to parties, and exercise a supervisory control over all inferior judicial tribunals throughout the state.

**District court and judge.** SEC. 6. The district court shall consist of a single judge, who shall be elected by the qualified electors of the district in which he resides. The judge of the district court shall hold his office for the term of four years, and until his successor shall have been elected and qualified; and shall be ineligible to any other office, except that of judge of the supreme court, during the term for which he was elected.

**Jurisdiction.** SEC. 8. The district court shall be a court of law and equity which shall be distinct and separate jurisdictions, and have jurisdiction in civil and criminal matters arising in their respective districts, in such manner as shall be prescribed by law.

**Conservators of the peace.** SEC. 7. The judges of the supreme and district courts shall be conservators of the peace throughout the state.

**Style of process.** SEC. 8. The style of all process shall be "The State of Iowa," and all prosecutions shall be conducted in the name and by the authority of the same.

**Salaries.** SEC. 9. The salary of each judge of the supreme court shall be \$2,000 per annum; and that of each district judge \$1,600 per annum, until the year eighteen hundred and sixty; after which time they shall severally receive such compensation as the general assembly may, by law, prescribe; which compensation shall not be increased or diminished during the term for which they shall have been elected.

**Judicial Districts.** SEC. 10. The state shall be divided into eleven judicial districts; and after the year eighteen hundred and sixty, the general assembly may reorganize the judicial districts, and increase or diminish the number of districts, or the number of judges of the said court, and may increase the number of judges of the supreme court, but such increase or diminution shall not be more than one district, or one judge of either court, at any one session; and no reorganization of the districts, or diminution of the judges, shall have the effect of removing a judge from office. Such reorganization of the districts, or any change in the boundaries thereof, or any increase or diminution of the number of judges, shall take place every four years thereafter, if necessary, and at no other time.

[AMENDMENT.] At any regular session of the general assembly, the state may be divided into the necessary judicial districts for district court purposes, or the said districts may be reorganized and the number of the districts and the judges of said courts increased or diminished; but no reorganization of the districts or diminution of the judges shall have the effect of removing a judge from office.

[By proper legislative action (19 G. A., Joint Res. No. 12, and 20 G. A., Joint Res. No. 13) the foregoing was submitted to the electors at the general election in 1884 as a proposed amendment to the constitution, and was by them adopted.]

**When chosen.** SEC. 11. The judges of the supreme and district courts shall be chosen at the general election; and the term of office of each judge shall commence on the first day of January next after his election.

**Attorney-general.** SEC. 12. The general assembly shall provide, by law, for the election of an attorney-general by the people, whose term of office shall be two years, and until his successor shall have been elected and qualified.



**County attorney.** SEC. 18. The qualified electors of each county shall, at the general election in the year eighteen hundred and eighty-six, and every two years, thereafter elect a county attorney, who shall be a resident of the county for which he is elected, and shall hold his office for two years, and until his successor shall have been elected and qualified.

[By proper legislative action (19 G. A., Joint Res. No. 12, and 20 G. A., Joint Res. No. 18) a proposition to substitute the foregoing for the original section was submitted to the electors at the general election in 1884, and by them adopted. The original section was as follows:

SEC. 18. The qualified electors of each judicial district shall, at the time of the election of the district judge, elect a district attorney, who shall be a resident of the district for which he is elected, and who shall hold his office for the term of four years, and until his successor shall have been elected and qualified.]

**Carrying into effect.** SEC. 14. It shall be the duty of the general assembly to provide for the carrying into effect of this article and to provide for a general system of practice in all the courts of this state.

**The grand jury.** [SEC. 15.] The grand jury may consist of any number of members not less than five, nor more than fifteen, as the general assembly may by law provide, or the general assembly may provide for holding persons to answer for any criminal offense without the intervention of the grand jury.

[By proper legislative action (19 G. A., Joint Res. No. 12 and 20 G. A., Joint Res. No. 18) the foregoing was submitted to the electors at the general election in 1884 as a proposed amendment to the constitution, and was by them adopted.]

#### ARTICLE VI.—MILITIA.

**Who constitute.** SECTION 1. The militia of this state shall be composed of all able-bodied male citizens, between the ages of eighteen and forty-five years, except such as are or may hereafter be exempt by the laws of the United States, or of this state; and shall be armed, equipped, and trained, as the general assembly may provide by law.

[By proper legislative action a proposed amendment striking the word "white" from this section, as it originally stood, was submitted to the electors at the general election in 1868 and adopted.]

**Exemption.** SEC. 2. No person or persons conscientiously scrupulous of bearing arms shall be compelled to do military duty in time of peace, *provided*, that such person or persons shall pay an equivalent for such exemption in the same manner as other citizens.

**Officers.** SEC. 3. All commissioned officers of the militia (staff officers excepted) shall be elected by the persons liable to perform military duty, and shall be commissioned by the governor.

#### ARTICLE VII.—STATE DEBTS.

**Credit not to be loaned.** SECTION 1. The credit of the state shall not, in any manner, be given or loaned to, or in aid of, any individual, association, or corporation; and the state shall never assume, or become responsible for the debts or liabilities of any individual, association, or corporation, unless incurred in time of war for the benefit of the state.

**Limitation.** SEC. 2. The state may contract debts to supply casual deficits or failures in revenues; or to meet expenses not otherwise provided for; but the aggregate amount of such debts, direct and contingent, whether contracted by virtue of one or more acts of the general assembly, or at different

periods of time, shall never exceed the sum of \$250,000; and the money arising from the creation of such debts shall be applied to the purpose for which it was obtained, or to repay the debts so contracted, and to no other purpose whatever.

**Losses to school funds.** SEC. 3. All losses to the permanent school, or university fund of this state, which shall have been occasioned by the defalcation, mismanagement, or fraud of the agents or officers controlling and managing the same, shall be audited by the proper authorities of the state, The amount so audited shall be a permanent funded debt against the state, in favor of the respective fund sustaining the loss, upon which not less than 6 per cent. annual interest shall be paid. The amount of liability so created shall not be counted as a part of the indebtedness authorized by the second section of this article.

**War debt.** SEC. 4. In addition to the above limited power to contract debts, the state may contract debts to repel invasion, suppress insurrection, or defend the state in war; but the money arising from the debts so contracted shall be applied to the purpose for which it was raised, or to repay such debts, and to no other purpose whatever.

**Question of incurring debt submitted.** SEC. 5. Except the debts hereinbefore specified in this article, no debt shall be hereafter contracted by, or on behalf of this state, unless such debt shall be authorized by some law for some single work or object, to be distinctly specified therein, and such law shall impose and provide for the collection of a direct annual tax, sufficient to pay the interest on such debt, as it falls due, and also to pay and discharge the principal of such debt, within twenty years from the time of the contracting thereof; but no such law shall take effect until at a general election it shall have been submitted to the people, and have received a majority of all the votes cast for and against it at such election; and all money raised by authority of such law, shall be applied only to the specific object therein stated, or to the payment of the debt created thereby; and such law shall be published in at least one newspaper in each county, if one is published therein, throughout the state, for three months preceding the election at which it is submitted to the people.

**Legislature may repeal.** SEC. 6. The legislature may, at any time, after the approval of such law by the people, if no debt shall have been contracted in pursuance thereof, repeal the same; and may at any time forbid the contracting of any further debt, or liability, under such law; but the tax imposed by such law, in proportion to the debt or liability which may have been contracted in pursuance thereof, shall remain in force and be irrevocable, and be annually collected, until the principal and interest are fully paid.

**Tax imposed distinctly stated.** SEC. 7. Every law which imposes, continues, or revives a tax, shall distinctly state the tax, and the object to which it is to be applied; and it shall not be sufficient to refer to any other law to fix such tax or object.

#### ARTICLE VIII--CORPORATIONS.

**How created.** SECTION 1. No corporation shall be created by special laws; but the general assembly shall provide by general laws, for the organization of all corporations hereafter to be created, except as hereinafter provided.

**Property taxable.** SEC. 2. The property of all corporations for pecuniary profit shall be subject to taxation the same as that of individuals.

**State not to be a stockholder.** SEC. 3. The state shall not become a stockholder in any corporation, nor shall it assume or pay the debt or liability of any corporation, unless incurred in time of war for the benefit of the state.

**Municipal corporation.** SEC. 4. No political or municipal corporation shall become a stockholder in any banking corporation, directly or indirectly.

**Act creating banking associations.** SEC. 5. No act of the general assembly, authorizing or creating corporations or associations with banking powers, nor amendments thereto, shall take effect, or in any manner be in force, until the same shall have been submitted, separately, to the people, at a general or special election, as provided by law, to be held not less than three months after the passage of the act, and shall have been approved by a majority of all the electors voting for and against it at such election.

**State bank.** SEC. 6. Subject to the provisions of the foregoing section, the general assembly may also provide for the establishment of a state bank with branches.

**Specie basis.** SEC. 7. If a state bank be established, it shall be founded on an actual specie basis, and the branches shall be mutually responsible for each other's liabilities upon all notes, bills and other issues intended for circulation as money.

**General banking law.** SEC. 8. If a general banking law shall be enacted it shall provide for the registry and countersigning, by an officer of state, of all bills, or paper credit designed to circulate as money, and require security to the full amount thereof, to be deposited with the state treasurer in United States stocks, or in interest-paying stocks of states in good credit and standing, to be rated at ten per cent. below their average value in the city of New York, for the thirty days next preceding their deposit; and in case of a depreciation of any portion of such stocks, to the amount of ten per cent. on the dollar, the bank or banks owning said stock shall be required to make up said deficiency by depositing additional stocks; and said law shall also provide for the recording of the names of all stockholders in such corporations, the amount of stock held by each, the time of any transfer, and to whom.

**Stockholders responsible.** SEC. 9. Every stockholder in a banking corporation or institution shall be individually responsible and liable to its creditors, over and above the amount of stock by him or her held, to an amount equal to his or her respective shares so held, for all its liabilities accruing while he or she remains such stockholder.

**Bill-holders preferred.** SEC. 10. In case of the insolvency of any banking institution, the bill-holders shall have a preference over its other creditors.

**Suspension of specie payments.** SEC. 11. The suspension of specie payments by banking institutions shall never be permitted or sanctioned.

**Amendment or repeal of charters; exclusive privileges.** SEC. 12. Subject to the provisions of this article, the general assembly shall have power to amend or repeal all laws for the organization or creation of corporations, or granting of special or exclusive privileges or immunities, by a vote of two-thirds of each branch of the general assembly; and no exclusive privileges, except as in this article provided, shall ever be granted.

## ARTICLE IX--EDUCATION AND SCHOOL LANDS.

## 1.—Education.

**Board of education.** SECTION 1. The educational interest of the state, including common schools and other educational institutions, shall be under the management of a board of education, which shall consist of the Lieutenant-governor, who shall be the presiding officer of the board, and have the casting vote in case of a tie, and one member to be elected from each judicial district in the state.

**Who eligible.** SEC. 2. No person shall be eligible as a member of said board, who shall not have attained the age of twenty-five years, and shall have been one year a citizen of the state.

**How elected.** SEC. 3. One member of said board shall be chosen by the qualified electors of each district, and shall hold the office for the term of four years, and until his successor is elected and qualified. After the first election under this constitution, the board shall be divided, as nearly as practicable, into two equal classes, and the seats of the first class shall be vacated after the expiration of two years; and one-half of the board shall be chosen every two years thereafter.

**First session.** SEC. 4. The first session of the board of education shall be held at the seat of government, on the first Monday of December, after their election; after which the general assembly may fix the time and place of meeting.

**Limited.** SEC. 5. The session of the board shall be limited to twenty days, and but one session shall be held in any one year, except upon extraordinary occasions, when, upon the recommendation of two-thirds of the board, the governor may order a special session.

**Secretary.** SEC. 6. The board of education shall appoint a secretary, who shall be the executive officer of the board, and perform such duties as may be imposed upon him by the board, and the laws of the state. They shall keep a journal of their proceedings, which shall be published and distributed in the same manner as the journals of the general assembly.

**Rules and regulations.** SEC. 7. All rules and regulations made by the board shall be published and distributed to the several counties, townships, and school districts, as may be provided for by the board, and when so made, published, and distributed, they shall have the force and effect of law.

**Power to make.** SEC. 8. The board of education shall have full power and authority to legislate and make all needful rules and regulations in relation to common schools, and other educational institutions, that are instituted, to receive aid from the school or university fund of this state; but all acts, rules, and regulations of said board may be altered, amended, or repealed by the general assembly; and when so altered, amended, or repealed, they shall not be re-enacted by the board of education.

**Governor ex-officio a member.** SEC. 9. The governor of the state shall be, *ex-officio*, a member of said board.

**Expenses.** SEC. 10. The board shall have no power to levy taxes, or make appropriations of money. Their contingent expenses shall be provided for by the general assembly.

**State university.** SEC. 11. The state university shall be established at one place without branches at any other place, and the university fund shall be applied to that institution, and no other.

**Common schools.** SEC. 12. The board of education shall provide for the education of all the youths of the state, through a system of common schools, and such schools shall be organized and kept in each school district at least three months in each year. Any district failing, for two consecutive years, to organize and keep up a school, as aforesaid, may be deprived of their portion of the school fund.

**Compensation.** SEC. 13. The members of the board of education shall each receive the same per diem during the term of their session, and mileage going to and returning therefrom, as members of the general assembly.

**Quorum; style of acts.** SEC. 14. A majority of the board shall constitute a quorum for the transaction of business; but no rule, regulation, or law, for the government of common schools or other educational institutions shall pass without the concurrence of a majority of all the members of the board, which shall be expressed by the yeas and nays on the final passage. The style of all acts of the board shall be, "Be it enacted by the board of education of the state of Iowa."

**Board may be abolished.** SEC. 15. At any time after the year one thousand eight hundred and sixty-three, the general assembly shall have power to abolish or reorganize said board of education, and provide for the educational interest of the state in any other manner that to them shall seem best and proper.

[The board of education was abolished by 10th G. A., ch. 52, § 1.]

#### *2—School Funds and School Lands.*

**Under control of general assembly.** SECTION 1. The educational and school funds and lands shall be under the control and management of the general assembly of this state.

**Permanent fund.** SEC. 2. The university lands, and the proceeds thereof, and all moneys belonging to said fund shall be a permanent fund for the sole use of the state university. The interest arising from the same shall be annually appropriated for the support and benefit of said university.

**Lands appropriated.** SEC. 3. The general assembly shall encourage, by all suitable means, the promotion of intellectual, scientific, moral, and agricultural improvement. The proceeds of all lands that have been, or hereafter may be, granted by the United States to this state, for the support of schools, which may have been or shall hereafter be sold, or disposed of, and the five hundred thousand acres of land granted to the new states, under an act of Congress, distributing the proceeds of the public lands among the several states of the Union, approved in the year of our Lord one thousand eight hundred and forty-one, and all estates of deceased persons who may have died without leaving a will or heir, and also such per cent. as has been or may hereafter be granted by Congress, on the sale of lands in this state, shall be, and remain a perpetual fund, the interest of which, together with all rents of the unsold lands, and such other means as the general assembly may provide, shall be inviolably appropriated to the support of common schools throughout the state.

**Fines, etc., how appropriated.** SEC. 4. The money which may have been or shall be paid by persons as an equivalent from exemption from military

duty, and the clear proceeds of all fines collected in the several counties for any breach of the penal laws, shall be exclusively applied in the several counties in which such money is paid, or fine collected, among the several school districts of said counties, in proportion to the number of youths subject to enumeration in such districts, to the support of common schools or the establishment of libraries, as the board of education shall from time to time provide.

**Proceeds of lands.** SEC. 5. The general assembly shall take measures for the protection, improvement, or other disposition of such lands as have been, or may hereafter be reserved, or granted by the United States, or any person or persons to this state, for the use of the university, and the funds accruing from the rents or sale of such lands, or from any other source for the purpose aforesaid, shall be, and remain, a permanent fund, the interest of which shall be applied to the support of said university, for the promotion of literature, the arts and sciences as may be authorized by the terms of such grant. And it shall be the duty of the general assembly, as soon as may be, to provide effectual means for the improvement and permanent security of the funds of said university.

**Agents of school funds.** SEC. 6. The financial agents of the school funds shall be the same that, by law, receive and control the state and county revenue, for other civil purposes, under such regulations as may be provided by law.

**Distribution.** SEC. 7. The money subject to the support and maintenance of common schools shall be distributed to the districts in proportion to the number of youths, between the ages of five and twenty-one years, in such manner as may be provided by the general assembly.

#### ARTICLE X—AMENDMENTS TO THE CONSTITUTION.

**How proposed; submission.** SECTION 1. Any amendment or amendments to this constitution may be proposed in either house of the general assembly; and if the same shall be agreed to by a majority of the members elected to each of the two houses, such proposed amendment shall be entered on their journals, with the yeas and nays taken thereon, and referred to the legislature to be chosen at the next general election, and shall be published, as provided by law, for three months previous to the time of making such choice; and if, in the general assembly so next chosen as aforesaid such proposed amendment or amendments shall be agreed to by a majority of all the members elected to each house, then it shall be the duty of the general assembly to submit such proposed amendment or amendments to the people in such manner, and at such time as the general assembly shall provide; and if the people shall approve and ratify such amendment or amendments by a majority of the electors qualified to vote for members of the general assembly voting thereon, such amendment or amendments shall become a part of the Constitution of this state.

**More than one.** SEC. 2. If two or more amendments shall be submitted at the same time, they shall be submitted in such manner that the electors shall vote for or against each of such amendments separately.

**Convention.** SEC. 3. At the general election to be held in the year one thousand eight hundred and seventy, and in each tenth year thereafter, and also at such times as the general assembly may, by law, provide, the question "Shall there be a convention to revise the constitution, and amend the same?" shall be decided by the electors qualified to vote for members of the general

assembly; and in case a majority of the electors so qualified, voting at such election for and against such proposition, shall decide in favor of a convention for such purpose, the general assembly, at its next session, shall provide by law for the election of delegates to such convention.

#### ARTICLE XI—MISCELLANEOUS.

**Jurisdiction of justice of the peace. SECTION 1.** The jurisdiction of justices of the peace shall extend to all civil cases (except cases in chancery, and cases, where the question of title to real estate may arise), where the amount in controversy does not exceed one hundred dollars, and by the consent of parties may be extended to any amount, not exceeding three hundred dollars.

**Counties. SEC. 2.** No new county shall be hereafter created containing less than four hundred and thirty-two square miles; nor shall the territory of any organized county be reduced below that area; except the county of Worth, and the counties west of it along the northern boundary of this state, may be organized without additional territory.

**Indebtedness of political or municipal corporations. SEC. 3.** No county, or other political or municipal corporation shall be allowed to become indebted in any manner, or for any purpose, to an amount in the aggregate, exceeding five per centum on the value of the taxable property within such county or corporation—to be ascertained by the last state and county tax lists, previous to the incurring of such indebtedness.

**Boundaries. SEC. 4.** The boundaries of the state may be enlarged, with the consent of congress and the general assembly.

**Oath of office. SEC. 5.** Every person elected or appointed to any office, shall, before entering upon the duties thereof, take an oath or affirmation to support the constitution of the United States, and of this state, and also an oath of office.

**How vacancies filled. SEC. 6.** In all cases of elections to fill vacancies in office occurring before the expiration of a full term, the person so elected shall hold for the residue of the unexpired term; and all persons appointed to fill vacancies in office, shall hold until the next general election, and until their successors are elected and qualified.

**Land grants located. SEC. 7.** The general assembly shall not locate any of the public lands which have been, or may be granted by congress to this state, and the location of which may be given to the general assembly, upon lands actually settled, without the consent of the occupant. The extent of the claim of such occupant so exempted, shall not exceed three hundred and twenty acres.

**Seat of government; state university. SEC. 8.** The seat of government is hereby permanently established, as now fixed by law, at the city of Des Moines, in the county of Polk; and the state university at Iowa City, in the county of Johnson.

#### ARTICLE XII.—SCHEDULE.

**Supreme law. SECTION 1.** This constitution shall be the supreme law of the state, and any law inconsistent therewith, shall be void. The general assembly shall pass all laws necessary to carry this constitution into effect.

**Laws in force.** SEC. 2. All laws now in force, and not inconsistent with this constitution, shall remain in force until they shall expire or be repealed.

**Proceedings not affected.** SEC. 3. All indictments, prosecutions, suits, pleas, complaints, process, and other proceedings pending in any of the courts, shall be prosecuted to final judgment and execution; and all appeals, writs of error, *certiorari*, and injunctions, shall be carried on in the several courts, in the same manner as now provided by law, and all offenses, misdemeanors, and crimes that may have been committed before the taking effect of this constitution, shall be subject to indictment, trial, and punishment, in the same manner as they would have been had not this constitution been made.

**Fines inure to the state.** SEC. 4. All fines, penalties, or forfeitures due, or to become due, or accruing to the state, or to any county therein, or to the school fund, shall inure to the state, county, or school fund, in the manner prescribed by law.

**Bonds in force.** SEC. 5. All bonds executed to the state, or to any officer in his official capacity, shall remain in force and inure to the use of those concerned.

**First election for governor and lieutenant-governor.** SEC. 6. The first election under this constitution shall be held on the second Tuesday in October, in the year one thousand eight hundred and fifty-seven, at which time the electors of the state shall elect the governor and lieutenant-governor. There shall also be elected at such election, the successors of such state senators as were elected at the August election, in the year one thousand eight hundred and fifty-four, and members of the house of representatives, who shall be elected in accordance with the act of apportionment, enacted at the session of the general assembly which commenced on the first Monday of December, one thousand eight hundred and fifty-six.

**For secretary, auditor, etc.** SEC. 7. The first election for secretary, auditor, and treasurer of state, attorney-general, district judges, members of the board of education, district attorneys, members of congress, and such state officers as shall be elected at the April election, in the year one thousand eight hundred and fifty-seven (except the superintendent of public instruction), and such county officers as were elected at the August election, in the year one thousand eight hundred and fifty-six, except prosecuting attorneys, shall be held on the second Tuesday of October, one thousand eight hundred and fifty-eight; *provided*, that the time for which any district judge or other state or county officer elected at the April election in the year one thousand eight hundred and fifty-eight shall not extend beyond the time fixed for filling like offices at the October election, in the year one thousand eight hundred and fifty-eight.

**For judges of supreme court.** SEC. 8. The first election for judges of the supreme court, and such county officers as shall be elected at the August election, in the year one thousand eight hundred and fifty-seven, shall be held on the second Tuesday of October, in the year one thousand eight hundred and fifty-nine.

**First session general assembly.** SEC. 9. The first regular session of the general assembly shall be held in the year one thousand eight hundred and fifty-eight, commencing on the second Monday of January of said year.

**Senators.** SEC. 10. Senators elected at the August election, in the year one thousand eight hundred and fifty-six, shall continue in office until the sec-



and Tuesday of October, in the year one thousand eight hundred and fifty-nine, at which time their successors shall be elected as may be prescribed by law.

**Offices not vacated.** SEC. 11. Every person elected by popular vote, by a vote of the general assembly, or who may hold office by executive appointment, which office is continued by this constitution, and every person who shall be so elected or appointed to any such office, before the taking effect of this constitution (except as in this constitution otherwise provided), shall continue in office until the term for which such person has been or may be elected or appointed shall expire; but no such person shall continue in office after the taking effect of this constitution, for a longer period than the term of such office, in this constitution prescribed.

**Judicial districts.** SEC. 12. The general assembly, at the first session under this constitution, shall district the state into eleven judicial districts, for district court purposes; and shall also provide for the apportionment of the members of the general assembly in accordance with the provisions of this constitution.

**Submission of constitution.** SEC. 13. This constitution shall be submitted to the electors of the state at the August election, in the year one thousand eight hundred and fifty-seven, in the several election districts in this state. The ballots at such election shall be written or printed as follows: those in favor of the constitution, "new constitution—yes." Those against the constitution, "new constitution—no." The elections shall be conducted in the same manner as the general elections of the state, and the poll-books shall be returned and canvassed as provided in the twenty-fifth chapter of the code, and abstracts shall be forwarded to the secretary of state, which abstracts shall be canvassed in the manner provided for the canvass of state officers. And if it shall appear that a majority of all the votes cast at such election for and against this constitution are in favor of the same, the governor shall immediately issue his proclamation stating that fact, and such constitution shall be the constitution of the state of Iowa, and shall take effect from and after the publication of said proclamation.

**Proposition to strike out the word "white."** SEC. 14. At the same election that this constitution is submitted to the people for its adoption or rejection, a proposition to amend the same by striking out the word "white," from the article on the "right of suffrage," shall be separately submitted to the electors of this state for adoption or rejection, in the manner following, viz.: a separate ballot may be given by every person having a right to vote at said election, to be deposited in a separate box. And those given for the adoption of such proposition shall have the words, "shall the word 'white' be stricken out of the article on the 'right of suffrage?' yes." And those given against the proposition shall have the words, "shall the word 'white' be stricken out of the article on the 'right of suffrage?' no." And if at said election the number of ballots cast in favor of said proposition, shall be equal to a majority of those cast for and against this constitution, then said word "white" shall be stricken from said article and be no part thereof.

**Mills County.** SEC. 15. Until otherwise directed by law, the county of Mills shall be in and a part of the sixth judicial district of this state.

Done in convention at Iowa City, this fifth day of March, in the year of our Lord one thousand eight hundred and fifty-seven, and of the independence of the United States of America, the eighty-first.

In testimony whereof, we have herunto subscribed our names:

TIMOTHY DAY,	A. H. MARVIN,	JNO. T. CLARKE,
S. G. WINCHESTER,	J. H. EMERSON,	S. AYERS,
DAVID BUNKER,	R. L. B. CLARKE,	HARVEY J. SKIFF
D. P. PALMER,	JAMES A. YOUNG,	J. A. PARVIN,
GEO. W. ELLS,	D. H. SOLOMON,	W. PENN CLARK,
J. C. HALL,	M. W. ROBINSON,	JERE. HOLLINGSWORTH,
JOHN H. PETERS,	LEWIS TODDUNTER,	WM. PATTERSON,
WM. H. WARREN,	JOHN EDWARDS,	D. W. PRICE,
H. W. GRAY,	J. C. TRARR,	ALPHEUS SCOTT,
ROBT. GOWER,	JAMES F. WILSON,	GEORGE GILLASPY,
H. D. GIBSON,	AMOS HARRIS,	EDWARD JOHNSTONE,
THOMAS SEELEY,		

Attest:

FRANCIS SPRINGER, *President.*

TH. J. SAUNDERS, *Secretary.*

E. N. BATES, *Assistant Secretary.*

#### SUMMARY OF AMENDMENTS TO THE CONSTITUTION.

By vote of the people, November 8, 1868, and proclamation of the governor December 8, 1868:

*First*—Strike the word "white" from section one of article two thereof.

*Second*—Strike the word "white" from section thirty-three of article three thereof.

*Third*—Strike the word "white" from section thirty-four of article three thereof.

*Fourth*—Strike the word "white" from section thirty-five of article three thereof.

*Fifth*—Strike the word "white" from section one of article six thereof.

By vote of the people, November 2, 1880, and certificate of the board of state canvassers, December 8, 1880.

Strike out the words "free white" from the third line of section four [4] of article three [3] of said constitution, relating to the legislative department.

By vote of the people, June 27, 1882, and certificate of the board of state canvassers, July 28, 1882.

**SECTION 28**—No person shall manufacture for sale, or sell, or keep for sale, as a beverage, any intoxicating liquors whatever, including ale, wine and beer. The general assembly shall by law prescribe regulations for the enforcement of the prohibition herein contained, and shall thereby provide suitable penalties for the violation of the provisions hereof.

[The supreme court, April 21, 1833, in the case of *Koehler & Lange v. Hill*, reported in 60th Iowa. page 543, held that the amendment, section 28, as submitted to the electors did not become a part of the constitution. ]

By vote of the people, November 4, 1834, and certificate of the board of state canvassers, December 10, 1834.

**AMENDMENT 1.** The general election for state, district, county and township officers, shall be held on the Tuesday next after the first Monday in November.

**AMENDMENT 2.** At any regular session of the general assembly, the state may be divided into the necessary judicial districts for district court purposes, or the said districts may be reorganized and the number of the districts and the

judges of said courts increased or diminished; but no reorganization of the districts or diminution of the judges shall have the effect of removing a judge from office.

**AMENDMENT 3.** The grand jury may consist of any number of members not less than five, nor more than fifteen, as the general assembly may by law provide, or the general assembly may provide for holding persons to answer for any criminal offense without the intervention of the grand jury.

**AMENDMENT 4.** That section thirteen of article five of the constitution be stricken therefrom, and the following adopted as such section.

**SECTION 13.** The qualified electors of each county shall, at the general election in the year one thousand eight hundred and eighty-six, and every two years thereafter, elect a county attorney, who shall be a resident of the county for which he is elected, and shall hold his office for two years, and until his successor shall have been elected and qualified.

By vote of the people November sixth, one thousand nine hundred, and certificate of the board of state canvassers, December, one thousand nine hundred:

\*Add as section sixteen, to article twelve of the constitution, the following:

**SECTION 16.** The first general election after the adoption of this amendment shall be held on the Tuesday next after the first Monday in November, in the year one thousand nine hundred and two, and general elections shall be held biennially thereafter. In the year one thousand nine hundred and two there shall be elected a governor, lieutenant-governor, secretary of state, auditor of state, treasurer of state, attorney-general, two judges of the supreme court, the successors of the judges of the district court whose terms of office expire December thirty-first, one thousand nine hundred and two, state senators who would otherwise be chosen in the year one thousand nine hundred and one, and members of the House of Representatives. The terms of office of the judges of the supreme court which would otherwise expire in odd numbered years, and all other elective state, county and township officers whose terms of office would otherwise expire in the year one thousand nine hundred and one, and members of the general assembly whose successors would otherwise be chosen at the general election in the year one thousand nine hundred and one, are hereby extended one year and until their successors are elected and qualified. The terms of office of senators whose successors would otherwise be chosen in the year one thousand nine hundred and three are hereby extended one year and until their successors are elected and qualified. The general assembly shall make such changes in the law governing the time of elections and terms of office of all other elective officers as shall be necessary to make the time of their election and terms of office conform to this amendment, and shall provide which of the judges of the supreme court shall serve as chief justice. The general assembly shall meet in regular session on the second Monday in January, one thousand nine hundred and three, and biennially thereafter.

\*The supreme court, February 1, 1901, in the case of the *State of Iowa ex rel Marsh W Bailey, v. S W Brookhart*, respondent, appellant, held that the amendment, section 16, was not proposed and adopted as required by the constitution, and has not become a part thereof.

# REGISTER OF THE TERRITORY OF IOWA

## TERRITORIAL OFFICERS.

### GOVERNORS.

Robert Lucas, appointed 1838.  
 John Chambers, appointed 1841.  
 James Clarke, appointed November, 1845.

### SECRETARIES.

William B. Conway, appointed 1833; died in office, November, 1839.  
 James Clarke, appointed 1839.  
 O. H. W. Stull, appointed 1841.  
 Samuel J. Burr, appointed 1843.  
 Jesse Williams, appointed 1845.

### TERRITORIAL AUDITORS.

*Office created January 7, 1840.*

Jesse Williams, appointed January 14, 1840.  
 William L. Gilbert, appointed January 23, 1843; re-appointed February 27, 1844.  
 Robert M. Secrest, appointed 1845.

### TERRITORIAL TREASURERS.

*Office created January 24, 1839.*

Thornton Bayless, appointed January 23, 1839.  
 Morgan Reno, appointed 1840.

### TERRITORIAL AGENTS.

*Office created January 14, 1841; abolished May 29, 1845.*

Jesse Williams, appointed January 15, 1841.  
 John M. Colman, appointed in 1842; reappointed February 15, 1843, and February 12, 1844.  
 Anson Hart, appointed 1844 or 1845.

### SUPERINTENDENT OF PUBLIC INSTRUCTION.

*Office created February 12, 1841; abolished March 9, 1842.*

William Reynolds, appointed in 1841.

### COMMISSIONERS TO LOCATE THE SEAT OF GOVERNMENT AT IOWA CITY.

*Under act approved January 21, 1839.*

Chauncey Swan, appointed January 18, 1839.  
 John Rolands, appointed January 18, 1839.  
 Robert Ralston, appointed January 18, 1839.  
 Legislated out of office January 14, 1841.

COMMISSIONERS APPOINTED TO SUPERINTEND THE ERECTION OF THE  
PENITENTIARY AT FT. MADISON.

Jesse M. Harrison, John S. David, John Claypole, chosen by the legislative assembly January 25, 1839.

John Claypole, re-elected January 12, 1840.

SUPREME COURT.

Charles Mason, chief justice, 1838 to 1846.

Joseph Williams, associate justice, 1839 to 1846.

Thomas S. Wilson, associate justice, 1839 to 1846.

Thornton Bayless, clerk, 1838 to 1839.

George S. Hampton, clerk, 1839 to 1846.

Eastin Morris, reporter, 1843 to 1846.

DISTRICT ATTORNEYS FOR THE TERRITORY.

Isaac Van Allen, appointed 1833.

Charles Weston, appointed 1840.

John G. Deshler, appointed 1843.

Edward Johnston, Fort Madison; appointed 1845 and 1846.

MARSHALS.

Francis Gehon, appointed 1838.

Thomas Johnson, appointed 1841.

Isaac Leffler, appointed 1842.

Gideon S. Bailey, Van Buren county; appointed 1845 and 1846.

DELEGATES IN CONGRESS.

William W. Chapman, in Twenty-fifth and Twenty-sixth Congresses.

Francis Gehon.\*

Augustus C. Dodge, in the Twenty-seventh, Twenty eighth and Twenty-ninth Congresses.

\* Elected in 1839, but appears never to have acted as delegate.

## REGISTER OF THE STATE OF IOWA.

## OFFICERS OF THE STATE GOVERNMENT.

## GOVERNORS.

NAME.	COUNTY FROM WHICH CHOSEN.	DATE OF FIRST ELECTION OR APPOINTMENT.	YEARS SERVED.
Ansel Briggs	Jackson	October 26, 1846	1846-1850
Stephen Hemstead	Dubuque	August 5, 1850	1850-1854
James W. Grimes	Des Moines	August 5, 1854	1854-1858
Ralph P. Lowe	Lee	October 13, 1857	1858-1860
Samuel J. Kirkwood	Johnson	October 11, 1859	1-60-1864
William M. Stone	Marion	October 13, 1868	1864-1868
Samuel Merrill	Clayton	October 8, 1867	1868-1872
Cyrus C. Carpenter	Webster	October 10, 1871	1872-1876
* Samuel J. Kirkwood	Johnson	October 12, 1875	1876-1877
† Joshua G. Newbold	Henry	February 1, 1877	1877-1878
John H. Gear	Des Moines	October 2, 1877	1878-1882
Buren R. Sherman	Benton	October 11, 1881	1882-1886
William Larrabee	Fayette	November 3, 1885	1886-1890
Horace Bales	Black Hawk	November 5, 1889	1890-1894
Frank D. Jackson	Polk	November 7, 1893	1894-1896
Francis M. Drake	Appanoose	November 5, 1896	1896-1898
Leslie M. Shaw	Crawford	November 2, 1897	1898-1902
Albert B. Cummins	Polk	November 5, 1901	1902-.....

\* Resigned February 1, 1877 having been elected United States senator.

† Lieutenant-governor served unexpired portion of term for which Samuel J. Kirkwood was elected.

## LIEUTENANT-GOVERNORS.

Office created September 5, 1857, by the new constitution.

NAME.	COUNTY FROM WHICH CHOSEN.	DATE OF FIRST ELECTION OR APPOINTMENT.	YEARS SERVED.
Oran Faville	Mitchell	October 13, 1857	1858-1860
Nicholas J. Rusch	Scott	October 11, 1859	1860-1862
John R. Needham	Mahaska	October 8, 1861	1862-1864
Enoch W. Eastman	Hardin	October 13, 1863	1864-1866
Benjamin F. Gna	Webster	October 10, 1865	1866-1868
John Scott	Story	October 8, 1867	1868-1870
* Madison M. Walden	Appanoose	October 13, 1869	1870-1871
Henry C. Bullis	Winneshick	September 13, 1871	1871-1874
Joseph Dysart	Tama	October 14, 1873	1874-1876
† Joshua G. Newbold	Henry	October 12, 1875	1876-1877
Frank T. Campbell	Jasper	October 9, 1877	1878-1882
† Orlando H. Manning	Carroll	October 11, 1881	1882-1885
John A. T. Hull	Polk	November 3, 1885	1886-1890
Alfred N. Poynear	Tama	November 5, 1889	1890-1892
Samuel L. Beetow	Lucas	November 3, 1891	1892-1894
Warren S. Dungan	Lucas	November 7, 1893	1894-1896
Matt Parrott	Black Hawk	November 5, 1895	1896-1898
J. O. Milliman	Harrison	November 2, 1897	1898-1902
John Herriott	Guthrie	November 5, 1901	1902-.....

\* Resigned 1871. Henry C. Bullis appointed to fill vacancy.

† Became governor February 1, 1877.

† Resigned October 12, 1885. No successor appointed to fill out unexpired portion of term.

## SECRETARIES OF STATE.

NAME.	COUNTY FROM WHICH CHOSEN.	DATE OF FIRST ELECTION OR APPOINTMENT.	YEARS SERVED.
Elisha Cutler Jr. ....	Van Buren. ....	October 26, 1846.	1846-1848
Josiah H. Bonney. ....	Van Buren. ....	August 7, 1848	1848-1850
George W. McCleary. ....	Johnson. ....	August 5, 1850.	1850-1858
Elijah Bell s. ....	Muscatine. ....	August 4, 1850	1854-1863
James Wright. ....	Delaware. ....	October 14, 1852.	1863-1867
Ed. Wright. ....	Cedar. ....	October 9, 1866.	1867-1873
Josiah T. Young. ....	Monroe. ....	November 5, 1872	1873-1879
J. A. T. Hull. ....	Davis. ....	October 8, 1878.	1879-1885
Frank D. Jackson. ....	Butler. ....	November 4, 1884	1885-1891
W. M. McFarland. ....	Emmet. ....	November 4, 1890	1891-1897
George L. Dobson. ....	Polk. ....	November 3, 1896	1897-1901
William B. Martin. ....	Adair. ....	November 6, 1900	1901-....

## AUDITORS OF STATE.

NAME.	COUNTY FROM WHICH CHOSEN.	DATE OF FIRST ELECTION OR APPOINTMENT.	YEARS SERVED.
Joseph T. Fales. ....	Des Moines. ....	October 26, 1846.	1846-1850
William Patten. ....	Bremer. ....	August 5, 1850. .	1850-1854
* Andrew J. Stevens. ....	Polk. ....	August 7, 1854.	1854-1855
John Patten. ....	Bremer. ....	September 13, 1855	1855-1859
Jonathan W. Cattell. ....	Cedar. ....	October 12, 1856.	1859-1865
John A. Elliott. ....	Mitchell. ....	November 3, 1864	1865-1871
John Russell. ....	Jones. ....	October 11, 1870.	1871-1875
Buren K. Sherman. ....	Benton. ....	October 13, 1874	1875-1881
William V. Lucas. ....	Cerro Gordo. ....	November 2, 1880	1881-1888
† John L. Brown. ....	Lucas. ....	October 7, 1882	1883-1885
Jonathan W. Cattell. ....	Cedar. ....	March 19, 1885.	1885-1886
† John L. Brown. ....	Lucas. ....	January 23, 1886.	1886-
Charles Beardsley. ....	Lucas. ....	April 13, 1886. .	1886-
† John L. Brown. ....	Lucas. ....	July 14, 1886. .	1886-1887
James A. Lyons. ....	Guthrie. ....	November 2, 1886	1887-1893
C. G. McCarthy. ....	Story. ....	November 8, 1892	1893-1899
Frank F. Merriam. ....	Delaware. ....	November 8, 1898	1899-1903
Beryl F. Carroll. ....	Davis. ....	November 4, 1902	1903-....

\* Resigned, 1855. John Patten appointed to fill vacancy.

† Suspended March 19, 1885. Jonathan W Cattell appointed to fill vacancy.

‡ Reinstated January 23, 1886. Suspended again April 13, 1886. Charles Beardsley appointed to fill vacancy.

† Reinstated July 14, 1886.

## TREASURERS OF STATE.

Name.	County From Which Chosen.	Date of First Election or Appointment.	Years Served.
Morgan Reno.....	Johnson.....	October 20, 1846..	1846-1850
Israel Kister.....	Davis.....	August 5, 1850..	1850-1852
Martin L. Morris.....	Polk.....	August 2, 1852..	1852-1859
John W. Jones.....	Hardin.....	October 12, 1858	1859-1863
William H. Holmes.....	Jones.....	October 8, 1862..	1863-1867
Samuel E. Rankin.....	Washington.....	October 9, 1869..	1867-1873
William Christy.....	Clarke.....	November 5, 1872	1873-1877
George W. Bemis.....	Buchanan.....	November 7, 1878	1877-1891
Edwin H. Conger.....	Dallas.....	November 2, 1890	1891-1895
Voltaire P. Twombly.....	Van Buren.....	November 4, 1894	1895-1891
Byron A. Beeson.....	Marshall.....	November 4, 1890	1891-1895
John Herriott.....	Guthrie.....	November 6, 1894	1895-1901
Gilbert S. Gilbertson.....	Winneshago.....	November 6, 1900	1901-

## SUPERINTENDENTS OF PUBLIC INSTRUCTION.

Office created in 1847.

Name.	County From Which Chosen.	Date of First Election or Appointment.	Years Served.
* James Harlan.....	Henry.....	April 5, 1847.....	1847
Thomas H. Benton, Jr.....	Dubuque.....	April 3, 1848....	1848-1854
† James D. Eads.....	Lee.....	April 4, 1854....	1854-1857
Joseph C. Stone.....	Johnson.....	March 4, 1857....	1857
Maturin L. Fisher.....	Clayton.....	April 1, 1857.....	1857-1858

\* The supreme court held that the law creating the office had not gone into effect at the time of the election.

† Suspended March 8, 1857. Joseph C. Stone appointed to fill vacancy.

NOTE.—The office of superintendent abolished by act of the board of education passed December 24, 1858, the duties of the office to be performed by the secretary of that Board.

## SECRETARIES OF THE BOARD OF EDUCATION.

Office created by act of board of education, passed December 24, 1858.

Name.	County From Which Chosen.	Date of First Election or Appointment.	Years Served.
Josiah T. Tubby.....	Polk.....	December 6, 1858	1858-1869
Thomas H. Benton, Jr.....	Pottawattamie..	December 21, 1858	1859-1864
Oran Faville.....	Mitchell.....	January 1, 1864..	1864-

NOTE.—Office abolished March 23, 1864, and duties devolved on superintendent of public instruction.



## SUPERINTENDENTS OF PUBLIC INSTRUCTION.

Office again created March 23, 1864.

Name.	County From Which Chosen.	Date of First Election or Appointment.	Years Served.
† Oran Faville	Mitchell	March 26, 1864	1864-1867
** D. Franklin Wells	Johnson	March 4, 1867	1867-1868
Abraham S. Kissell	Scott	December —, 1868	1868-1872
†† Alonzo Abernethy	Crawford	November 5, 1871	1872-1876
Carl W. von Coelln	Black Hawk	September 14, 1876	1876-1882
John W. Akers	Linn	October 10, 1881	1882-1886
Henry Sabin	Clinton	November 8, 1887	1888-1892
J. B. Knoepfer	Allamakee	November 8, 1891	1892-1894
Henry Sabin	Clinton	November 7, 1893	1894-1898
Richard O. Barrett	Mitchell	November 2, 1897	1898-1904
John F. Riggs	Keokuk	November 3, 1903	1904-

† Resigned March 1, 1867. D. Franklin Wells appointed to fill vacancy.

\*\* Died November 24, 1868. Abraham S. Kissell appointed to fill vacancy.

†† Resigned September 14, 1876. Carl W. von Coelln appointed to fill vacancy.

## REGISTRARS OF THE STATE LAND OFFICE.

Office created February 9, 1855.

Name.	County From Which Chosen.	Date of First Election or Appointment.	Years Served.
Anson Hart	Johnson	April 2, 1855	1855-1857
Theodore S. Parvia	Muscatine	April 6, 1857	1857-1859
* Amos B. Miller	Cerro Gordo	October 12, 1858	1859-1862
Edwin Mitchell	Polk	October —, 1862	1862-1868
Josiah A. Hervey	Fremont	October 14, 1862	1863-1867
Cyrus O. Carpenter	Webster	October 9, 1866	1867-1871
Aaron Brown	Fayette	October 11, 1870	1871-1875
David Becor	Winnebago	October 13, 1874	1875-1879
James K. Powers	Cass	October 8, 1878	1879-1883

\* Resigned October 6, 1862, to accept commission in 32nd Iowa Infantry. Edwin Mitchell appointed to fill vacancy.

NOTE.—Office abolished January 1, 1883, the duties devolving upon the secretary of state.

## RAILROAD COMMISSIONERS.

Office created in 1878.

Name.	County From Which Chosen.	Date of First Election or Appointment.	Years Served.
*Cyrus C. Carpenter.....	Webster.....	March 26, 1878.....	1878
Peter A. Dey.....	Johnson.....	March 28, 1878.....	1878-1895
† James W. McDill.....	Union.....	March 28, 1878.....	1878-1881
Marcus C. Woodruff.....	Dubuque.....	August 27, 1878.....	1878-1882
Albert R. Anderson.....	Fremont.....	March 14, 1881.....	1881-1884
† James Wilson.....	Tama.....	March 30, 1882.....	1882-1883
Lorenzo S. Coffin.....	Webster.....	April 28, 1883.....	1883-1888
James W. McDill.....	Union.....	April 18, 1884.....	1884-1887
** Spencer Smith.....	Pottawattamie.....	April 5, 1887.....	1887-1893
Frank T. Campbell.....	Jasper.....	March 31, 1888.....	1888-1892
†† John W. Luke.....	Franklin.....	November 4, 1890.....	1891-1895
George W. Perkins.....	Fremont.....	November 8, 1892.....	1893-1899
†† C. L. Davidson.....	Sioux.....	November 6, 1894.....	1895-1898
Edward A. Dawson.....	Bremer.....	January 7, 1898.....	1898-
David J. Palmer.....	Washington.....	March 22, 1898.....	1898-
Welcome Mowry.....	Tama.....	November 8, 1898.....	1899-1902
Ed Brown.....	O'Brien.....	November 5, 1901.....	1902-

\* Resigned August, 1878; Marcus C. Woodruff appointed to fill vacancy.

† Resigned March, 1881; Albert R. Anderson appointed to fill vacancy.

† Resigned April 1, 1883; Lorenzo S. Coffin appointed to fill vacancy.

\*\* Beginning with the year 1889 the commissioners were elected by the people. Smith, Dey and Campbell drew lots for term of office. S. Smith served the one year, Dey the two year and Campbell the three year term.

†† Died December 20, 1895; Edward A. Dawson appointed to fill vacancy.

†† Died March 15, 1898; David J. Palmer appointed to fill vacancy.

## LIST OF PRESIDENTS OF THE SENATE.

Name.	County From Which Chosen.	General Assembly.		
		No.	Convened.	Adjourned.
Thomas Baker.....		1	Nov. 30, 1848	Feb. 25, 1847
Thomas Hughes.....	Johnson.....	1 Ex.	Jan. 3, 1848	Jan. 25, 1848
John J. Selman.....	Davis.....	2	Dec. 4, 1848	Jan. 15, 1849
Enos Lowe.....	Des Moines.....	3	Dec. 2, 1850	Feb. 5, 1851
Wm. E. Leffingwell.....	Clinton.....	4	Dec. 6, 1852	Jan. 24, 1853
Maturin L. Fisher.....	Clayton.....	5	Dec. 4, 1854	Jan. 26, 1855
Maturin L. Fisher.....	Clayton.....	5 Ex.	July 2, 1855	July 16, 1855
Wm. W. Hamilton.....	Dubuque.....	6	Dec. 1, 1856	Jan. 23, 1857

NOTE—The office of Lieutenant-Governor was created September 3, 1857, by the New Constitution. For list of Lieutenant-Governors see page 73.

## LIST OF SPEAKERS OF THE HOUSE OF REPRESENTATIVES.

Name.	County From Which Chosen.	General Assembly.		
		No.	Convened.	Adjourned.
Jesse B. Brown	Lee	1	Nov. 30, 1846	Feb. 25, 1847
Jesse B. Brown	Lee	1 Ex.	Jan. 3, 1848	Jan. 25, 1848
Smiley H. Bonham	Johnson	2	Dec. 4, 1846	Jan. 15, 1849
George Temple	Des Moines	3	Dec. 2, 1850	Feb. 5, 1851
James Grant	Scott	4	Dec. 6, 1852	Jan. 24, 1853
Reuben Noble	Clayton	5	Dec. 4, 1854	Jan. 26, 1855
Reuben Noble	Clayton	5 Ex.	July 2, 1856	July 10, 1856
Samuel McFarland	Henry	6	Dec. 1, 1856	Jan. 29, 1857
Stephen B. Shelledy	Jasper	7	Jan. 11, 1858	Mar. 29, 1858
John Edwards	Lucas	8	Jan. 8, 1860	April 3, 1860
John Edwards	Lucas	8 Ex.	May 15, 1861	May 29, 1861
Rush Clark	Johnson	9	Jan. 13, 1862	April 8, 1862
Rush Clark	Johnson	9 Ex.	Sept. 8, 1862	Sept. 11, 1862
Jacob Butler	Muscatine	10	Jan. 11, 1864	Mar. 29, 1864
Ed Wright	Cedar	11	Jan. 8, 1866	April 8, 1866
John Russell	Jones	12	Jan. 13, 1868	April 8, 1868
Aylett R. Cotton	Clinton	13	Jan. 10, 1870	April 13, 1870
*James Wilson	Tama	14	Jan. 8, 1872	April 23, 1872
John H. Gear	Des Moines	15	Jan. 12, 1874	Mar. 19, 1874
John H. Gear	Des Moines	16	Jan. 10, 1876	Mar. 16, 1876
John Y. Stone	Mills	17	Jan. 14, 1878	Mar. 28, 1878
Lore Alford	Black Hawk	18	Jan. 12, 1880	Mar. 27, 1880
George E. Struble	Tama	19	Jan. 9, 1882	Mar. 17, 1882
William P. Wolf	Cedar	20	Jan. 14, 1884	April 2, 1884
Albert Head	Greene	21	Jan. 11, 1886	April 13, 1886
W. H. Redman	Poweshiek	22	Jan. 9, 1888	April 10, 1888
J. T. Hamilton	Linn	23	Jan. 18, 1890	April 15, 1890
W. O. Mitchell	Adams	24	Jan. 11, 1892	Mar. 30, 1892
Henry Stone	Marshall	25	Jan. 8, 1894	April 6, 1894
W. H. Byers	Shelby	26	Jan. 13, 1896	April 11, 1896
+W. H. Byers	Shelby	28 Ex.	Jan. 19, 1897	May 11, 1897
J. H. Funk	Hardin	27	Jan. 10, 1898	April 1, 1898
D. H. Bowen	Allamakee	28	Jan. 8, 1900	April 6, 1900
Willard L. Eaton	Mitchell	29	Jan. 18, 1902	April 11, 1902
George W. Clarke	Dallas	30	Jan. 11, 1904	.....

\*The Fourteenth General Assembly held an adjourned session January 15, 1875, to February 20, 1875.

+The extra session of the Twenty-seventh General Assembly held an adjourned session July 1, 1897, to July 2, 1897.

## SECRETARIES OF THE SENATE AND CHIEF CLERKS OF THE HOUSE OF REPRESENTATIVES.

No. General Assembly.	Secretary.	County.	Chief Clerk.	County.
1	John B. Russell.		Silas A. Hudson.	Des Moines.
1 ex	John B. Russell.		J. Scott Richmond.	Muscatine.
2	C. C. Rockwell.	Jackson.	W. E. Leffingwell.	Clinton.
3	Philip B. Bradley.	Jackson.	C. C. Rockwell.	Jackson.
4	T. B. Cuming.	Lee.	J. Smith Hooton.	Marion.
5	P. B. Rankin.	Lee.	Charles C. Nourse.	Van Buren.
5 ex	P. B. Bradley.	Jackson.	Charles C. Nourse.	Van Buren.
6	Charles C. Nourse.	Van Buren.	J. W. Logan.	Muscatine.
7	Geo. E. Spencer.	Jasper.	*Wm. P. Hepburn.	Marshall.
8	Jas. H. Sanders.	Keokuk.	Charles Aldrich.	Hamilton.
8 ex	Jas. H. Sanders.	Keokuk.	William Thomson.	Henry.
9 & 9 ex	William F. Davis.	Muscatine.	Charles Aldrich.	Hamilton.
10	William F. Davis.	Muscatine.	Jacob Rich.	Buchanan.
11	J. W. Dixon.	Wapello.	Charles Aldrich.	Hamilton.
12	James M. Weart.	Buchanan.	M. C. Woodruff.	Hardin.
13	James M. Weart.	Buchanan.	Charles Aldrich.	Marshall.
14	John A. T. Hull.	Van Buren.	John J. Safely.	Wapello.
15	John A. T. Hull.	Davis.	Jas. M. Weart.	Buchanan.
16	John A. T. Hull.	Davis.	Jas. W. Logan.	Black Hawk.
17	John A. T. Hull.	Davis.	Wm. V. Lucas.	Cerro Gordo.
18	A. T. McCargar.	Cly.	Wm. V. Lucas.	Cerro Gordo.
19	Frank D. Jackson.	Butler.	Eugene C. Haynes.	Appanoose.
20	Frank D. Jackson.	Butler.	Sidney A. Foster.	Worth.
21	Don D. Donnan.	Clayton.	J. E. Powers.	Pottawattamie.
22	Goud H. Brock.	Marshall.	D. C. Kolp.	Ida.
23	W. R. Cochran.	Taylor.	H. S. Wilcox.	Polk.
24	Sam'l N. Parsons.	Linn.	Charles Beverly.	Greene.
25	E. R. Hutchins.	Polk.	I. E. Wilson.	Madison.
26	W. E. Bullard.	Wright.	James D. Rowen.	Polk.
26 ex	Geo. A. Newman.	Black Hawk.	James D. Rowen.	Polk.
27	Geo. A. Newman.	Black Hawk.	James D. Rowen.	Polk.
28	Geo. A. Newman.	Black Hawk.	S. M. Cart.	Warren.
29	Geo. A. Newman.	Black Hawk.	C. R. Benedict.	Shelby.
30	Geo. A. Newman.	Black Hawk.	C. R. Benedict.	Shelby.

\* Benjamin F. Jones, of Winneshiek county was elected Clerk January 12th and resigned January 18th. He was succeeded by W. P. Hepburn.

## ADJUTANTS-GENERAL.

Name.	County From Which Chosen.	Date of First Appointment.	Years Served.
Daniel S. Lee.....	Lee.....	April 8, 1851.....	1851-1855
George W. McOleary.....	Louisa.....	May 16, 1855.....	1855-1857
Edish Sells.....	Muscatine.....	January 15, 1857.....	1857-1858
Jesse Bowen.....	Johnson.....	January 19, 1858.....	1858-1861
*Nathaniel B. Baker.....	Clinton.....	July 25, 1861.....	1861-1876
John H. Looby.....	Clarke.....	October 1, 1876.....	1876-1878
†Noble Warwick.....	Lee.....	June 27, 1878.....	1878
†William L. Alexander.....	Lucas.....	September 1, 1878.....	1878-1889
**Byron A. Beeson.....	Marshall.....	October 9, 1839.....	1839-1890
George Greene.....	Linn.....	May 1, 1890.....	1890-1894
John R. Prime.....	Polk.....	February 1, 1894.....	1894-1898
Henry E. Wright.....	Appanoose.....	February 1, 1896.....	1896-1898
Melvin H. Byers.....	Mills.....	February 1, 1898.....	1898

\*Died September 13, 1876.

†Resigned August, 1876.

†Resigned October 9, 1889, to accept commission as captain and commissary of subsistence in U. S. A.

\*\*Resigned May 1, 1890.

## STATE PRINTERS.

Office created January 3, 1849.

Name.	County From Which Chosen.	Date of First Election or Appointment.	Years Served.
Garrett D. Palmer.....	Johnson.....	January 4, 1849.....	1849-1851
George Paul.....	Johnson.....	January 4, 1849.....	1849-1851
*Harrison Holt.....	Dubuque.....	February 4, 1851.....	1851-1853
*Andrew Keesecker.....	Dubuque.....	February 4, 1851.....	1851-1853
William B. Merritt.....	Dubuque.....	April 12, 1851.....	1851-1853
†William A. Hornish.....	Lee.....	January 20, 1853.....	1853
Dennis A. Mahoney.....	Dubuque.....	May 16, 1853.....	1853-1855
Joseph B. Dorr.....	Dubuque.....	May 16, 1853.....	1853-1855
Peter Moriarity.....	Jackson.....	January 20, 1855.....	1855-1857
John Teesdale.....	Johnson.....	January 12, 1857.....	1857-1861
†Francis W. Palmer.....	Dubuque.....	January 25, 1860.....	1861-1869
Frank M. Mills.....	Polk.....	March 1, 1869.....	1869-1871
George W. Edwards.....	Des Moines.....	March 18, 1870.....	1871-1873
Richard P. Clarkson.....	Polk.....	January 24, 1872.....	1873-1879
Frank M. Mills.....	Polk.....	January 30, 1878.....	1879-1883
George E. Roberts.....	Webster.....	February 18, 1882.....	1883-1889
George H. Ragsdale.....	Plymouth.....	April 4, 1888.....	1889-1895
Freeman R. Conaway.....	Poweshiek.....	March 15, 1894.....	1895-1901
Bernard Murphy.....	Benton.....	March 15, 1900.....	1901-

\*Declined. William H. Merritt appointed by Governor to fill vacancy.

†Resigned May 16, 1853. Dennis A. Mahoney and Joseph B. Dorr appointed by Governor to fill vacancy.

†Resigned March 1, 1869. Frank M. Mills appointed by Governor to fill vacancy.

## STATE BINDERS.

Office Created February 21, 1865.

Name.	County From Which Chosen.	Date of First Election or Appointment.	Years Served.
*William M. Coles.....	Scott.....	March 18, 1855 .....	1855-1859
Frank M. Mills.....	Polk.....	Jan. 20, 1858.....	1859-1867
James S. Carter.....	Polk.....	March 10, 1868 .....	1867-1871
James J. Stuart.....	Black Hawk.....	March 18, 1870.....	1871-1876
Henry A. Perkins.....	Woodbury.....	March 18, 1874.....	1875-1879
Matt Parrott.....	Black Hawk.....	Jan. 30, 1878.....	1879-1885
L. S. Merchant.....	Linn.....	Jan. 28, 1884.....	1885-1889
Otto Nelson.....	Polk.....	April 4, 1888.....	1889-1895
Lafayette Young.....	Polk.....	March 15, 1894.....	1895-1901
Howard Tedford.....	Ringgold.....	March 15, 1900.....	1901-

\*Appointed by Governor.

## PHARMACY COMMISSIONERS.

Created by Chapter 76, Acts of the Eighteenth General Assembly (1890).

Name.	County From Which Chosen.	Date of First Appointment.	Years Served.
Olaf M. Olson.....	Webster.....	April 22, 1880.....	1880-1881
George H. Schafer.....	Lee.....	April 22, 1880.....	1880-1883
Charles A. Weaver.....	Polk.....	April 22, 1880.....	1880-1880
Robert W. Crawford.....	Webster.....	April 22, 1881.....	1881-1887
John H. Pickett.....	Black Hawk.....	April 23, 1886.....	1886-1898
Charles A. Weaver.....	Polk.....	April 23, 1887.....	1887-1890
H. K. Snyder.....	Poweshiek.....	April 24, 1888.....	1888-1891
J. H. Harrison.....	Scott.....	April 19, 1890.....	1890-1893
John E. Mitchell.....	Davis.....	April 23, 1891.....	1891-1894
Fletcher Howard.....	O'Brien.....	April 6, 1893.....	1893-
William L. Leland.....	Sioux.....	May 1, 1894.....	1894-1903
Norbury T. Hendrix.....	Louisa.....	April 28, 1898.....	1898-
Fred Russell.....	Calhoun.....	April 28, 1908.....	1908-

## DAIRY COMMISSIONERS.

Office Created by Chapter 52, Acts of the Twenty-first General Assembly (1888).

Name.	County From Which Chosen.	Date of First Appointment.	Years Served.
Henry D. Sherman .....	Jones .....	May 1, 1888 .....	1888-1890
Augustus C. Tupper .....	Mitchell .....	May 1, 1890 .....	1890-1894
William K. Boardman .....	Story .....	May 1, 1894 .....	1894-1898
* Levi S. Gates .....	Delaware .....	May 1, 1898 .....	1898
Byron P. Norton .....	Howard .....	Nov. 8, 1898 .....	1898-1902
Herbert R. Wright .....	Polk .....	May 1, 1902 .....	1902-

\* Died October 11, 1898. Byron P. Norton appointed to fill vacancy.

## LABOR COMMISSIONERS.

Office Created by Chapter 132, Acts of the Twentieth General Assembly (1884).

Name.	County From Which Chosen.	Date of First Appointment.	Years Served.
Edward R. Hutchins .....	Polk .....	April 14, 1884 .....	1884-1890
James R. Sovereign .....	Case .....	April 1, 1890 .....	1890-1894
W. E. O'Brien .....	Polk .....	April 1, 1894 .....	1894-1900
Charles F. Wennerstrom .....	Webster .....	April 1, 1900 .....	1900-1902
Edward D. Brigham .....	Polk .....	April 1, 1902 .....	1902-

## \* FISH COMMISSIONERS.

Office Created by Chapter 80, Acts of the Fifteenth General Assembly (1874).

Name.	County From Which Chosen.	Date of First Appointment.	Years Served.
Samuel B. Evans .....	Wapello .....	April 8, 1874 .....	1874-1876
Benjamin F. Shaw .....	Jones .....	April 8, 1874 .....	1874-1882
Charles A. Haines .....	Black Hawk .....	April 8, 1874 .....	1874-1876
A. W. Aldrich .....	Jones .....	March 30, 1882 .....	1882-1886
Edward D. Carlton .....	Dickinson .....	May 18, 1886 .....	1886-1890
H. K. Soper .....	Emmet .....	May 31, 1890 .....	1890-1892
T. J. Griggs .....	O'Brien .....	March 25, 1892 .....	1892-1894
George E. Delevan .....	Emmet .....	March 15, 1894 .....	1894-1901
George A. Lincoln .....	Linn .....	April 1, 1901 .....	1901-

\* Act of the Fifteenth General Assembly provided for three inspectors, this was amended by chapter 70 of the acts Sixteenth General Assembly to provide for the appointment of but one commissioner. Chapter 15, Title XII of the 1897 Code abolished office of state fish commissioner and created the office of state fish and game warden, with a term of office of three years.

## CUSTODIANS OF PUBLIC BUILDINGS AND PROPERTY.

Office Created by Chapter 118, Acts of the Twenty-first General Assembly (1866).

Name.	County From Which Chosen.	Date of First Appointment.	Years Served.
Ed Wright.....	Polk.....	April 21, 1886....	1890-1890
W. L. Carpenter.....	Polk.....	April 1, 1890.....	1890-1894
George Metzger.....	Scott.....	April 1, 1894.....	1894-1898
Joseph D. McGarraugh.....	Polk.....	April 1, 1898.....	1898-1902
Timothy E. McCurdy.....	Buchanan.....	April 1, 1902.....	1902-

## BOARD OF CONTROL OF STATE INSTITUTIONS.

Created Under Chapter 118, Acts of the Twenty-seventh General Assembly, (1895).

Name.	County From Which Chosen.	Date of First Appointment.	Years Served.
*William Larrabee.....	Fayette.....	April 6, 1898.....	1898-1900
L. G. Kinne.....	Polk.....	April 6, 1898.....	1898-
John Cownie.....	Iowa.....	April 6, 1898.....	1898-
†Gifford S. Robinson.....	Woodbury.....	Feb. 23, 1900.....	1900-

\*Resigned February 14, 1900.

†Appointed to fill unexpired term of William Larrabee; also, for the full term beginning April 6, 1900.

## SECRETARIES OF THE BOARD OF CONTROL.

Name.	County From Which Chosen.	Date of First Appointment.	Years Served.
*J. G. Jordan.....	Polk.....	April 6, 1898.....	1898
†L. A. Wilkinson.....	Polk.....	Oct. 17, 1898.....	1898-1900
F. S. Treat.....	Polk.....	Sept. 11, 1900.....	1900-

\*Resigned, Oct. 17, 1898.

†Resigned, Sept. 11, 1900.

## STATE VETERINARY SURGEONS.

Office Created by Chapter 189, Acts of the Twentieth General Assembly (1884).

Name.	County From Which Chosen.	Date of First Appointment.	Years Served.
Milliken Stalker.....	Story.....	April 28, 1884.....	1884-1896
James I. Gibson.....	Crawford.....	April 27, 1896.....	1896-1902
Paul O. Koto.....	Winnebago.....	April 28, 1902.....	1902-



## STATE MINE INSPECTORS.

\*Office Created July 4, 1880.

Name.	County From Which Chosen.	Date of First Appointment.	Years Served.
Park C. Wilson.....	Mahaska.....	July 1880.....	1880-1886
Jo-hua A. Smith.....	Keokuk.....	May 23, 1886.....	1886-1888
†Thomas Binks.....	Wapello.....	June 1, 1888.....	1888-1892
†James E. Stout.....	Greene.....	June 1, 1888.....	1888-1889
‡James Gildroy.....	Keokuk.....	June 11, 1888.....	1888-1892
§Morgan G. Thomas.....	Mahaska.....	Nov 26, 1889.....	1889-1899
John W. Canty.....	Polk.....	May 21, 1892.....	1892-1894
John Verner.....	Lucas.....	May 21, 1892.....	1892-1894
James A. Campbell.....	Wapello.....	May 18, 1894.....	1894-1902
**James W. Miller.....	Polk.....	May 19, 1894.....	1894-1903
John Verner.....	Lucas.....	April 18, 1899.....	1899-
Edward Sweeney.....	Marion.....	April 7, 1902.....	1902-
†James E. Stout.....	Polk.....	August 1, 1903.....	1903
R. T. Rhys.....	Appanose.....	Nov. 20, 1903.....	1903-

\*Chapter 202, Eighteenth General Assembly created office and provided for one inspector. This law was amended by chapter 140, Twenty-first General Assembly, which provided for three inspectors.

†Resigned November, 1889. Morgan G. Thomas appointed to fill vacancy.

‡Died April 11, 1899. John Verner appointed to fill vacancy.

\*\*Resigned July 31, 1903. James E. Stout appointed to fill vacancy.

‡James E. Stout resigned November 15, 1903; effective November 30, 1903. R. T. Rhys appointed to fill vacancy.

## STATE INSPECTORS OF OILS.

Office Created by Chapter 135, Acts of the Twentieth General Assembly, (1884).

Name.	County From Which Chosen.	Date of First Appointment.	Year Served.
B W. Blanchard.....	Dubuque.....	April 3, 1884.....	1884-1888
Charles Beardsley.....	Des Moines.....	April 5, 1888.....	1888-1890
James J. Dunn.....	Dubuque.....	April 1, 1890.....	1890-1894
†L. S. Marchant.....	Linn.....	March 29, 1894.....	1894
Luther A. Brewer.....	Linn.....	October 1, 1894.....	1894-1898

Office discontinued by Code of 1897.

†Died. Luther A. Brewer appointed to fill vacancy.

## DIRECTOR OF THE IOWA WEATHER AND CROP SERVICE.

\*Office created by Chapter 45, Acts of the Seventeenth General Assembly, 1878,

Gustavus Hinrichs of Johnson county..... 1878 to June 3, 1890

John R. Sage of Polk county..... from June 3, 1890, to the present date

\*Chapter 45, acts of the Seventeenth General Assembly, created the office of Director of the Iowa Weather Service. Chapter 29, acts of the Twenty-third General Assembly, repealed the former act and created the office of Director of the Iowa Weather and Crop Service,

## STATE LIBRARIANS.

Lemuel B. Patterson of \_\_\_\_\_ county, appointed by First General Assembly, 1846 to 1851.

Israel Kister of Davis county, treasurer of state and librarian, 1851 to 1852.

Martin L. Morris, of Polk county, treasurer of state and librarian, 1852 to 1855.

John Pattee, of Bremer county, auditor of state and librarian, 1855 to 1858.

J. P. Coulter, of \_\_\_\_\_ county, 1858 to 1866.

John C. Merrill, of Clayton county, 1866 to 1871.

Mrs. Ada North, of Polk county, 1871 to 1878.

Mrs. S. B. Maxwell, of Guthrie county, 1878 to 1888.

Mrs. Mary H. Miller, of Wapello county, 1888 to 1894.

Mrs. Laura C. Creighton, of Polk county, 1894 to 1896.

Mrs. Lana H. Cope, Marshall county, 1896 to 1898.

Johnson Brigham, Polk county, 1898 to present date.

## CURATOR OF STATE HISTORICAL DEPARTMENT.

*Organized under Chapter 66, Acts of Twenty-fourth General Assembly, (1892).*

Charles Aldrich, of Boone county, Curator, from July 1892 to present date.

## IOWA STATE BOARD OF HEALTH.

*Organized 1880, under Chapter 151, Laws Eighteenth General Assembly.*

## EX OFFICIO.

J. F. McJunkin, Attorney-General, 1880 to 1881.

Smith McPherson, Attorney-General, 1881 to 1885.

Andrew J. Baker, Attorney-General, 1885 to 1889.

John Y. Stone, Attorney-General 1889 to 1895.

Milton Remley, Attorney-General, 1895 to 1901.

C. W. Mullan, Attorney-General, 1901 to present date.

M. Stalker, Veterinary Surgeon, 1884 to 1896.

James I. Gibson, Veterinary Surgeon, 1896 to 1902.

Paul O. Koto, Veterinary Surgeon, 1902 to present date.

## PHYSICIANS.\*

W. S. Robertson (R), of Muscatine, 1880 to Jan. 20, 1887, date of death.

Wilmot H. Dickinson (H), of Des Moines, Polk county, 1880 to 1889.

George F. Roberts (H), of Waterloo, Black Hawk county, 1880 to 1889.

Justin M. Hull (E), of Lake Mills, Winnebago county, 1880 to 1886.

Philip W. Llewellyn (R), of Clarinda, Page county, 1880 to 1892.

Henry H. Clark (R), of McGregor, Clayton county, 1880 to 1893.

Ephraim M. Reynolds (R), of Centerville, Appanoose county, 1880 to 1894.

S. B. Olney (H), of Ft. Dodge, Webster county, 1883 to 1890.

Jay D. Miller (E), of Ida Grove, Ida county, 1883 to 1890.

John C. Shrader (R), of Iowa City, Johnson county, 1887 to 1902.

Frederick Becker (H), of Clermont, Fayette county, 1889 to 1896.

E. A. Gullbert (H), of Dubuque, Dubuque county, 1890 to March 4, 1900, date of death.

E. H. Carter (E), of Des Moines, Polk County, 1891 to 1893.

\* "R" indicates Regular school of physicians; "H" Homeopathic school; "E" Eclectic school.

J. M. Emmert (R), of Atlantic, Cass county, 1892 to 1898.  
 R. E. Conniff (R), of Sioux City, Woodbury county, 1898 to present date.  
 J. A. Scroggs (R), of Keokuk, Lee county, 1894 to 1901.  
 W. Bancroft (H), of Keokuk, Lee county, 1893 to 1901.  
 J. A. McKlveen (E), of Chariton, Lucas county, 1898 to present date.  
 Henry Matthey (R), of Davenport, Scott county, 1899 to present date.  
 O. B. Adams (H), of Sac City, Sac county, 1900 to 1904.  
 A. M. Lion (H), of Des Moines, Polk county, 1901 to present date.  
 F. W. Powers (R), of Waterloo, Black Hawk county, 1901 to present date.  
 J. H. Sams (R), of Clarion, Wright county, 1902 to present date.  
 A. P. Hanchett (H), of Council Bluffs, Pottawattamie county, 1904 to present date.

## CIVIL ENGINEERS.

James L. Loring, Dallas Center, Dallas county, 1880 to 1894.  
 Warren Dickinson, Des Moines, Polk county, 1894 to 1901.  
 Charles Francis, Davenport, Scott county, 1901 to present date.

## SECRETARIES.

L. F. Andrews, Des Moines, Polk county, 1880 to 1881.  
 R. J. Farquharson, Davenport, Scott county, 1881 to 1885.  
 J. F. Kennedy, Des Moines, Polk county, 1885 to present date.

## IOWA GEOLOGICAL AND MINERALOGICAL SURVEY.

*Authorized January 31, 1855.*

James Hall, of New York, appointed state geologist, 1855.  
 J. D. Whitney, of Massachusetts, chemical assistant, 1855.

*Again ordered April 2, 1856.*

Charles A. White, of Johnson county, state geologist, April, 1866.  
 Gustavus Hinrichs, of Johnson county, chemist, April, 1866.  
 C. Child, of Dubuque county, assistant geologist, April, 1866 to March, 1867.  
 O. H. St. John, of Black Hawk county, assistant geologist, March, 1867.

*Again ordered April 16, 1892.*

Samuel Calvin, of Johnson county, state geologist from July, 1892 to present date.  
 Charles R. Keyes, of Polk county, assistant state geologist from July, 1892 to March, 1895.  
 H. F. Bain, of Indiana, assistant state geologist from April, 1895 to February, 1900.  
 Frank A. Wilder, of Michigan, assistant state geologist from March, 1900 to September, 1900.  
 A. G. Leonard, of Ohio, assistant state geologist from September, 1900 to September, 1903.  
 T. E. Savage, of Henry county, assistant state geologist from September 1903, to present date.

## THE JUDICIARY.

## SUPREME COURT OF IOWA.

## CHIEF JUSTICES.

NAME.	COUNTY FROM WHICH CHOSEN.	DATE OF FIRST ELECTION OR APPOINTMENT.	YEARS SERVED.
*Charles Mason	Des Moines	.....	1847
Joseph Williams	Muscatine	June, 1847	1847-1848
E. Clinton Hastings	Muscatine	January 23, 1848	1848-1849
Joseph Williams	Muscatine	December 7, 1848	1849-1855
George G. Wright	Van Buren	January 5, 1855	1855-1860
Ralph P. Lowe	Lee	January 12, 1860	1860-1862
Caleb Baldwin	Pottawattamie	January 1, 1862	1862-1863
George G. Wright	Van Buren	.....	1864-1866
Ralph P. Lowe	Lee	.....	1866-1867
John F. Dillon	Scott	.....	1868-1869
Chester C. Cole	Polk	.....	1870
James G. Day	Fremont	.....	1871
Joseph M. Beck	Lee	.....	1872-1873
William E. Miller	Johnson	.....	1874-1876
+Chester C. Cole	Polk	.....	1876
William H. SeEVERS	Mahaska	.....	1876
James G. Day	Fremont	.....	1877
James H. Rothrock	Cedar	.....	1878
Joseph M. Beck	Lee	.....	1879
Anstin Adams	Dubuque	.....	1880-1881
William H. SeEVERS	Mahaska	.....	1882
James G. Day	Fremont	.....	1883
James H. Rothrock	Linn	.....	1884
Joseph M. Beck	Lee	.....	1885
Anstin Adams	Dubuque	.....	1886-1887
William H. SeEVERS	Mahaska	.....	1888
† Joseph R. Reed	Pottawattamie	.....	1889
Josiah Given	Polk	.....	1889
James H. Rothrock	Linn	.....	1890
Joseph M. Beck	Lee	.....	1891
Gifford S. Robinson	Buena Vista	.....	1892-1893
Charles T. Granger	Allamakee	.....	1894
Josiah Given	Polk	.....	1895
James H. Rothrock	Linn	.....	1896
Le Vega G. Kinne	Tama	.....	1897
Horace E. Deemer	Montgomery	.....	1898
Gifford S. Robinson	Woodbury	.....	1899
Charles T. Granger	Allamakee	.....	1900
Josiah Given	Polk	.....	1901
Scott M. Ladd	O'Brien	.....	1902
Charles A. Bishop	Polk	.....	1903

\* Resigned, June, 1847. Joseph Williams appointed to fill vacancy.

† Resigned, January 13, 1876, succeeded by William H. SeEVERS.

‡ Resigned, February 28, 1889, succeeded by Josiah Given.

## JUDGES OF THE SUPREME COURT.

NAME.	COUNTY FROM WHICH CHOSEN.	DATE OF FIRST ELECTION OR APPOINTMENT.	YEARS SERVED.
Joseph Williams	Muscatine		1847
* Thomas S. Wilson	Dubuque		1847
† John F. Kinney	Lee	June 12, 1847.	1847-1854
George Green	Dubuque	November 1, 1847	1847-1855
Jonathan C. Hall	Des Moines	January 20, 1854.	1854-1855
William G. Woodward	Muscatine	January 5, 1855	1855-1860
† Norman W. Isbell	Linn	January 8, 1855	1855-1856
** Lacon D. Stockton	Des Moines	May 17, 1856	1856-1860
Caleb Baldwin	Pottawattamie	October 11, 1859	1860-1863
†† George G. Wright	Van Buren	June 19, 1860	1860-1870
Ralph F. Lowe	Lee	October 11, 1859	1860-1867
John F. Dillon	Scott	October 19, 1863	1864-1870
††† Chester C. Cole	Polk	March 1, 1864	1864-1876
Joseph M. Beck	Lee	October 8, 1867	1868-1869
*** Elias H. Williams	Clayton	January 19, 1870	1870
James G. Day	Fremont	September 1, 1870	1870-1883
William E. Miller	Johnson	September 14, 1870	1870-1875
Austin Adams	Dubuque	October 12, 1875	1876-1887
James H. Rothrock	Cedar	February 24, 1876	1876-1897
William H. SeEVERS	Mahaska	February 16, 1876	1876-1888
††† Joseph R. Reed	Pottawattamie	October 9, 1883	1884-1889
Gifford S. Robinson	Buena Vista	November 2, 1887	1888-1890
Charles T. Granger	Alamakee	November 6, 1888	1889-1900
Josiah Given	Polk	March 12, 1889	1889-1901
Le Vega G. Kinne	Tama	November 3, 1891	1892-1897
Horace E. Deemer	Montgomery	May 8, 1894	1894
Scott M. Ladd	O'Brien	November 3, 1896	1897
††† Charles M. Waterman	Scott	November 2, 1897	1898-1902
John C. Sherwin	Cerro Gordo	November 7, 1899	1900
Emlin McClain	Johnson	November 6, 1900	1901
Silas M. Weaver	Hardin	November 5, 1901	1902
Charles A. Bishop	Polk	July 2, 1902	1902-1903

- \* Resigned October, 1847. George Green appointed to fill vacancy.  
 † Resigned February 15, 1854. Jonathan C. Hall appointed to fill vacancy.  
 † Resigned May 1855. Lacon D. Stockton appointed to fill vacancy.  
 \*\* Died June 9, 1860. George G. Wright appointed to fill vacancy.  
 †† Resigned August, 1870. James G. Day appointed to fill vacancy.  
 †† Resigned January 19, 1876. William H. SeEVERS appointed to fill vacancy.  
 \*\*\* Resigned September 14, 1870. William E. Miller appointed to fill vacancy.  
 ††† Resigned February 23, 1889. Josiah Given appointed to fill vacancy.  
 ††† Resigned June 18, 1902. Charles A. Bishop appointed to fill vacancy.

## CLERKS OF THE SUPREME COURT.

NAME.	COUNTY FROM WHICH CHOSEN.	DATE OF FIRST ELECTION OR APPOINTMENT.	YEARS SERVED.
George S. Hampton	Johnson	July 6, 1847.	1847
George S. Hampton	Johnson	February 2, 1848.	1848-1853
James W. Woods	Des Moines	1848	1848-1853
Alexander D. Anderson	Dubuque	1848	1848-1853
Thomas J. Given	Wapello	1848	1848-1853
Lewis Whitten	Polk		1849-1853
* George S. Hampton	Johnson	March 5, 1853.	1853-1855
William Vandever	Dubuque	June, 1855	1855-1856
Lewis Kinsey	Wapello	November 3, 1856	1856-1867
Charles Linderman	Page	October 9, 1866	1867-1875
Edward J. Holmes	Jackson	October 13, 1874	1875-1883
Gilbert B. Pray	Hamilton	November 7, 1882	1883-1886
Christopher T. Jones	Washington	November 6, 1894	1895-1908
John C. Crockett	Hardin	November 4, 1902	1903

\* From 1848 to 1853 the state was divided into four and five supreme court districts and a clerk was appointed for each district.

## ATTORNEYS-GENERAL.

Office created February 9, 1853.

NAME.	COUNTY FROM WHICH CHOSEN.	DATE OF FIRST ELECTION OR APPOINTMENT.	YEARS SERVED.
David C. Cloud .....	Muscatine.....	August 1, 1853...	1853-1856
Samuel A. Rice .....	Mahaska .....	August 4, 1856...	1856-1861
Charles O. Nourse .....	Polk .....	November 8, 1860	1861-1865
*Isaac L. Allen .....	Tama .....	November 8, 1864	1865-1866
†Frederick E. Bissell .....	Dubuque .....	January 12, 1868..	1866-1867
‡Henry O'Connor .....	Muscatine .....	June 20, 1867...	1867-1872
Marsena E. Cutts .....	Mahaska .....	February 28, 1872	1872-1877
John F. McJunkin .....	Washington .....	November 7, 1876	1877-1881
Smith McPherson .....	Montgomery .....	November 2, 1880	1881-1885
A. J. Baker .....	Appanoose .....	November 4, 1884	1885-1889
John Y. Stone .....	Miller .....	November 6, 1888	1889-1895
Milton Remley .....	Johnson .....	November 8, 1894	1895-1901
Charles W. Mullan .....	Black Hawk .....	November 6, 1900	1901

\* Resigned January 11, 1866. Frederick E. Bissell appointed to fill vacancy.

† Died June 12, 1867. Henry O'Connor appointed to fill vacancy.

‡ Resigned February, 1872. Marsena E. Cutts appointed to fill vacancy.

## REPORTERS OF THE SUPREME COURT.

NAME.	COUNTY FROM WHICH CHOSEN.	DATE OF FIRST ELECTION OR APPOINTMENT.	YEARS SERVED.
George Greene .....	Dubuque .....	..... 1855..	1847-1855
William Penn Clarke .....	Johnson .....	..... 1855..	1855-1860
Thomas F. Withrow .....	Polk .....	April 17, 1860...	1860-1867
Edward H. Stiles .....	Wapello .....	October 9, 1866...	1867-1875
*John S. Runnells .....	Polk .....	October 13, 1874..	1875-1882
Bradbury W. Hight .....	Pottawattamie..	March --, 1883	1882-1883
Ezra C. Ebersole .....	Tama .....	November 7, 1882	1883-1881
Nathaniel B. Raymond .....	Polk .....	November 4, 1890	1891-1895
Benjamin I. Salinger .....	Carroll .....	November 8, 1894	1895-1903
Wendell W. Cornwall .....	Clay .....	November 4, 1902	1903

\* Resigned March, 1832. Bradbury W. Hight appointed to fill vacancy.

# REPRESENTATION IN CONGRESS.

## UNITED STATES SENATORS.

Names.	Politics.	Residence.	Years Served.
Augustus G. Dodge	Dem.	Burlington	1848-1855
George W. Jones	Dem.	Dubuque	1848-1852
James Harlan*	Rep.	Mt. Pleasant	1855-1865
James W. Grimes†	Rep.	Burlington	1856-1869
Samuel J. Kirkwood	Rep.	Iowa City	1865-1867
James B. Howell	Rep.	Keokuk	1870-1871
James Harlan	Rep.	Mt. Pleasant	1867-1873
George G. Wright	Rep.	Des Moines	1871-1877
William B. Allison‡	Rep.	Dubuque	1873-
Samuel J. Kirkwood†	Rep.	Iowa City	1877-1881
James W. McDill	Rep.	Afton	1881-1888
James F. Wilson	Rep.	Fairfield	1883-1895
John H. Gear**	Rep.	Burlington	1895-1900
Jonathan P. Dolliver	Rep.	Ft. Dodge	1900-

\* Resigned to accept the position of Secretary of Interior. Samuel J. Kirkwood elected to fill the vacancy. † Resigned, James B. Howell elected to fill the vacancy. ‡ Re-elected by the Twenty-ninth General Assembly for the term ending March 4, 1900. † Resigned to accept the position of Secretary of Interior. James W. McDill appointed by the governor to fill the vacancy; also elected by the Nineteenth General Assembly, January, 1882, to fill out the balance of the term ending March 4, 1883. \*\* Died. Jonathan P. Dolliver appointed by the governor to fill the vacancy; also elected by the Twenty-ninth General Assembly, January, 1902, to fill out the balance of the term ending March 4, 1907.

## REPRESENTATIVES IN CONGRESS.

### TWENTY-NINTH CONGRESS—1846 TO 1847.

Dist.	Name.	Politics.	Residence.	Profession.
1	S. Clinton Hastings*	Dem.	Bloomington	Lawyer.
2	Shepherd Lefler*	Dem.	Burlington	Farmer.

\* Took his seat December 29, 1846.

### THIRTIETH CONGRESS—1847 TO 1849.

1	William S. Thompson	Dem.	Mt. Pleasant	Lawyer.
2	Shepherd Lefler	Dem.	Burlington	Farmer.

### THIRTY-FIRST CONGRESS—1849 TO 1851.

1	William S. Thompson†	Dem.	Mt. Pleasant	Lawyer.
1	Daniel F. Miller	Whig.	Fort Madison	Lawyer.
2	Shepherd Lefler	Dem.	Burlington	Farmer.

† Seat declared vacant June 29, 1850. Daniel F. Miller elected to fill vacancy.

## THIRTY-SECOND CONGRESS—1851 to 1853.

Dist.	Name.	Politi- ca.	Residence.	Profession.
1	Bernhart Henn.....	Dem..	Fairfield.....	Lawyer.
2	Lincoln Clark.....	Dem..	Dubuque.....	Lawyer.

## THIRTY-THIRD CONGRESS—1853 to 1855.

1	Bernhart Henn.....	Dem..	Fairfield.....	Lawyer.
2	John F. Cook.....	Dem..	Davenport.....	Lawyer.

## THIRTY-FOURTH CONGRESS—1855 to 1857.

1	August Hall.....	Dem..	Keosauqua.....	Lawyer.
2	James Thornton.....	Rep..	Davenport.....	Lawyer.

## THIRTY-FIFTH CONGRESS—1857 to 1859.

1	Samuel R. Curtis.....	Rep..	Keokuk.....	Lawyer.
2	Timothy Davis.....	Amer.	Dubuque.....	Lawyer.

## THIRTY-SIXTH CONGRESS—1859 to 1861.

1	Samuel R. Curtis.....	Rep..	Keokuk.....	Lawyer.
2	William Vandever.....	Rep..	Dubuque.....	Lawyer.

## THIRTY-SEVENTH CONGRESS—1861 to 1863.

1	Samuel R. Curtis.....	Rep..	Keokuk.....	Lawyer.
1	James F. Wilson.....	Rep..	Fairfield.....	Lawyer.
2	William Vandever.....	Rep..	Dubuque.....	Lawyer.

1 Resigned. James F. Wilson elected to fill vacancy.

## THIRTY-EIGHTH CONGRESS—1863 to 1865.

1	James F. Wilson.....	Rep..	Fairfield.....	Lawyer.
2	Hiram Price.....	Rep..	Davenport.....	Banker.
3	William B. Allison.....	Rep..	Dubuque.....	Lawyer.
4	Josiah B. Grinnell.....	Rep..	Grinnell.....	Farmer.
5	John A. Kasson.....	Rep..	Des Moines.....	Lawyer.
6	Asahel W. Hubbard.....	Rep..	Sioux City.....	Lawyer.

## THIRTY-NINTH CONGRESS—1865 to 1867.

1	James F. Wilson.....	Rep..	Fairfield.....	Lawyer.
2	Hiram Price.....	Rep..	Davenport.....	Banker.
3	William B. Allison.....	Rep..	Dubuque.....	Lawyer.
4	Josiah B. Grinnell.....	Rep..	Grinnell.....	Lawyer.
5	John A. Kasson.....	Rep..	Des Moines.....	Lawyer.
6	Asahel W. Hubbard.....	Rep..	Sioux City.....	Lawyer.



## FORTIETH CONGRESS—1867 to 1869.

Dist.	Name.	Politics.	Residence.	Profession.
1	James F. Wilson	Rep.	Fairfield	Lawyer.
2	Hiram Price	Rep.	Davenport	Banker.
3	William B. Allison	Rep.	Dubuque	Lawyer.
4	William Loughridge	Rep.	Oskaloosa	Lawyer.
5	Grenville M. Dodge	Rep.	Council Bluffs	Engineer.
6	Asahel W. Hubbard	Rep.	Sioux City	Lawyer.

## FORTY-FIRST CONGRESS—1869 to 1871.

1	George W. McCrary	Rep.	Keokuk	Lawyer.
2	William Smyth †	Rep.	Marion	Lawyer.
3	William P. Wolf †	Rep.	Tipton	
4	William B. Allison	Rep.	Dubuque	Lawyer.
5	William Loughridge	Rep.	Oskaloosa	Lawyer.
6	Frank W. Palmer	Rep.	Des Moines	Editor.
6	Charles Pomeroy	Rep.	Fort Dodge	Farmer.

† Died September 30, 1870.

‡ William P. Wolf, elected October 11, 1870, to fill vacancy.

## FORTY-SECOND CONGRESS—1871 to 1873.

1	George W. McCrary	Rep.	Keokuk	Lawyer.
2	Aylett R. Cotton	Rep.	Lyons	Lawyer.
3	William G. Donnan	Rep.	Independence	Lawyer.
4	Madison M. Walden	Rep.	Centerville	Editor.
5	Frank W. Palmer	Rep.	Des Moines	Editor.
6	Jackson Orr	Rep.	Montana	Merchant.

## FORTY-THIRD CONGRESS—1873 to 1875.

1	George W. McCrary	Rep.	Keokuk	Lawyer.
2	Aylett R. Cotton	Rep.	Lyons	Lawyer.
3	William G. Donnan	Rep.	Independence	Lawyer.
4	Henry O. Pratt	Rep.	Charles City	Lawyer.
5	James Wilson	Rep.	Traer	Farmer.
6	William Loughridge	Rep.	Oskaloosa	Lawyer.
7	John A. Kasson	Rep.	Des Moines	Lawyer.
8	James W. McDill	Rep.	Afton	Lawyer.
9	Jackson Orr	Rep.	Boone	Merchant.

## FORTY-FOURTH CONGRESS—1875 to 1877.

1	George W. McCrary	Rep.	Keokuk	Lawyer.
2	John Q. Tufts	Rep.	Wilton Junction	Farmer.
3	Lucien L. Atinaworth	A. M.*	West Union	Lawyer.
4	Henry O. Pratt	Rep.	Charles City	Lawyer.
5	James Wilson	Rep.	Traer	Farmer.
6	Ezekiel S. Sampson	Rep.	Sigourney	Lawyer.
7	John A. Kasson	Rep.	Des Moines	Lawyer.
8	James W. McDill	Rep.	Afton	Lawyer.
9	Addison Oliver	Rep.	Osawa	Lawyer.

\* Anti-monopoly.

## FORTY-FIFTH CONGRESS—1877 to 1879.

Dis.	Name.	Politics.	Residence.	Profession.
1	Joseph C. Stone.....	Rep.	Burlington.....	Physician.
2	Hiram Price.....	Rep.	Davenport.....	Banker.
3	Theodore W. Burdick.....	Rep.	Decorah.....	Banker.
4	Nathaniel C. Deering.....	Rep.	Osage.....	Banker.
5	Rush Clark.....	Rep.	Iowa City.....	Lawyer.
6	Ezekiel S. Sampson.....	Rep.	Sigourney.....	Lawyer.
7	Henry J. B. Cummings.....	Rep.	Winterset.....	Lawyer.
8	William F. Sapp.....	Rep.	Council Bluffs.....	Lawyer.
9	Addison Oliver.....	Rep.	Onawa.....	Lawyer.

## FORTY-SIXTH CONGRESS—1879 to 1881.

1	Moses A. McCoid.....	Rep.	Fairfield.....	Lawyer.
2	Hiram Price.....	Rep.	Davenport.....	Banker.
3	Thomas Updegraff.....	Rep.	McGregor.....	Lawyer.
4	Nathaniel C. Deering.....	Rep.	Osage.....	Banker.
5	Rush Clark*.....	Rep.	Iowa City.....	Lawyer.
6	William G. Thompson.....	Rep.	Marion.....	Lawyer.
8	James B. Weaver.....	G. B. †	Bloomfield.....	Lawyer.
7	Edward H. Gillette.....	G. B. †	Des Moines.....	Farmer.
8	William F. Sapp.....	Rep.	Council Bluffs.....	Lawyer.
9	Cyrus C. Carpenter.....	Rep.	Fort Dodge.....	Lawyer.

\* Died. William G. Thompson elected to fill vacancy.

† Greenback.

## FORTY-SEVENTH CONGRESS—1881 to 1883.

1	Moses A. McCoid.....	Rep.	Fairfield.....	Lawyer.
2	Sewall S. Farwell.....	Rep.	Monticello.....	Farmer.
3	Thomas Updegraff.....	Rep.	McGregor.....	Lawyer.
4	Nathaniel C. Deering.....	Rep.	Osage.....	Banker.
5	William G. Thompson.....	Rep.	Marion.....	Lawyer.
6	Marsena E. Cutts*.....	Rep.	Oskaloosa.....	Lawyer.
7	John C. Cook.....	Dem.	Newton.....	Lawyer.
8	John A. Kasson.....	Rep.	Des Moines.....	Lawyer.
8	William F. Hepburn.....	Rep.	Clarinda.....	Lawyer.
9	Cyrus C. Carpenter.....	Rep.	Fort Dodge.....	Lawyer.

\* Died. John C. Cook elected to fill vacancy.

## FORTY-EIGHTH CONGRESS—1883 to 1885.

1	Moses A. McCoid.....	Rep.	Fairfield.....	Lawyer.
2	Jeremiah H. Murphy.....	Dem.	Davenport.....	Lawyer.
3	David B. Henderson.....	Rep.	Dubuque.....	Lawyer.
4	L. H. Weller.....	Nat'l.	Nashua.....	Lawyer.
5	James Wilson*.....	Rep.	Traer.....	Farmer.
5	Benjamin T. Frederick.....	Dem.	Marshalltown.....	Manufactur'r
6	John C. Cook.....	Ind.	Newton.....	Lawyer.
7	John A. Kasson †.....	Rep.	Des Moines.....	Lawyer.
7	Hiram Y. Smith.....	Rep.	Des Moines.....	Lawyer.
8	William P. Hepburn.....	Rep.	Clarinda.....	Lawyer.
9	William H. M. Pusey.....	Dem.	Council Bluffs.....	Banker.
10	Adoniram J. Holmes.....	Rep.	Boone.....	Lawyer.
11	Isaac S. Struble.....	Rep.	LeMars.....	Lawyer.

\* Unseated March 3, 1885. Benjamin T. Frederick declared elected.

† Resigned. Hiram Y. Smith elected to fill vacancy.

## FORTY-NINTH CONGRESS—1885 to 1887.

Dist.	Name.	Pol- itics.	Residence.	Profession.
1	Benton J. Hall .....	Dem.	Burlington .....	Lawyer.
2	Jeremiah H. Murphy .....	Dem.	Davenport .....	Lawyer.
3	David B. Henderson .....	Rep.	Dubuque .....	Lawyer.
4	William E. Fuller .....	Rep.	West Union .....	Lawyer.
5	Benjamin T. Frederick .....	Dem.	Marshalltown .....	Manufact'r.
6	James B. Weaver .....	Dem.	Bloomfield .....	Lawyer.
7	Edwin H. Conger .....	Rep.	Des Moines .....	Lawyer.
8	William P. Hepburn .....	Rep.	Clarinda .....	Lawyer.
9	Joseph Lyman .....	Rep.	Council Bluffs .....	Lawyer.
10	Adoniram J. Holmes .....	Rep.	Boone .....	Lawyer.
11	Isaac S. Struble .....	Rep.	Le Mars .....	Lawyer.

## FIFTIETH CONGRESS—1887 to 1889.

1	John H. Gear .....	Rep.	Burlington .....	Merchant.
2	Walter I. Hays .....	Dem.	Clinton .....	Lawyer.
3	David B. Henderson .....	Rep.	Dubuque .....	Lawyer.
4	William E. Fuller .....	Rep.	West Union .....	Lawyer.
5	Daniel Kerr .....	Rep.	Grundy Center .....	Lawyer.
6	James B. Weaver .....	Dem.	Bloomfield .....	Lawyer.
7	Edwin H. Conger .....	Rep.	Des Moines .....	Lawyer.
8	Albert R. Anderson .....	Dem.	Sidney .....	Lawyer.
9	Joseph Lyman .....	Rep.	Council Bluffs .....	Lawyer.
10	Adoniram J. Holmes .....	Rep.	Boone .....	Lawyer.
11	Isaac S. Struble .....	Rep.	Le Mars .....	Lawyer.

## FIFTY-FIRST CONGRESS—1889 to 1891.

1	John H. Gear .....	Rep.	Burlington .....	Merchant.
2	Walter I. Hays .....	Dem.	Clinton .....	Lawyer.
3	David B. Henderson .....	Rep.	Dubuque .....	Lawyer.
4	Joseph H. Sweney .....	Rep.	Osga .....	Lawyer.
5	Daniel Kerr .....	Rep.	Grundy Center .....	Lawyer.
6	John F. Lacey .....	Rep.	Oskaloosa .....	Lawyer.
7	Edwin H. Conger* .....	Rep.	Des Moines .....	Lawyer.
8	Edward R. Hays .....	Rep.	Knoxville .....	Lawyer.
9	James P. Flick .....	Rep.	Bedford .....	Lawyer.
10	Joseph R. Reed .....	Rep.	Council Bluffs .....	Lawyer.
11	Jonathan P. Dolliver .....	Rep.	Fort Dodge .....	Lawyer.
	Isaac S. Struble .....	Rep.	Le Mars .....	Lawyer.

\* Resigned. Edward R. Hays elected to fill vacancy.

## FIFTY-SECOND CONGRESS—1891 to 1893.

1	John J. Seerley .....	Dem.	Burlington .....	Lawyer.
2	Walter I. Hays .....	Dem.	Clinton .....	Lawyer.
3	David B. Henderson .....	Rep.	Dubuque .....	Lawyer.
4	Walt H. Butler .....	Dem.	West Union .....	
5	John T. Hamilton .....	Dem.	Cedar Rapids .....	Merchant.
6	Frederick E. White .....	Dem.	Webster .....	Farmer.
7	John A. T. Hull .....	Rep.	Des Moines .....	Lawyer.
8	James P. Flick .....	Rep.	Bedford .....	Lawyer.
9	Thomas Bowman .....	Dem.	Council Bluffs .....	Merchant.
10	Jonathan P. Dolliver .....	Rep.	Fort Dodge .....	Lawyer.
11	George D. Perkins .....	Rep.	Sioux City .....	Editor.

## FIFTY-THIRD CONGRESS—1893 TO 1895.

Dist.	Name	Politics.	Residence.	Profession.
1	John H. Gear .....	Rep.	Burlington .....	Merchant.
2	Walter I. Hayes .....	Dem.	Clinton .....	Lawyer.
3	David B. Henderson .....	Rep.	Dubuque .....	Lawyer.
4	Thomas Updegraff .....	Rep.	McGregor .....	Lawyer.
5	Robert G. Cousins .....	Rep.	Tipton .....	Lawyer.
6	John F. Lacey .....	Rep.	Oskaloosa .....	Lawyer.
7	John A. T. Hull .....	Rep.	Des Moines .....	Lawyer.
8	William P. Hepburn .....	Rep.	Clarinda .....	Lawyer.
9	Alva L. Hager .....	Rep.	Greenfield .....	Lawyer.
10	Jonathan P. Dolliver .....	Rep.	Ft. Dodge .....	Lawyer.
11	George D. Perkins .....	Rep.	Sioux City .....	Editor.

## FIFTY-FOURTH AND FIFTY-FIFTH CONGRESSES—1896 TO 1899.

1	Samuel M. Clarke .....	Rep.	Keokuk .....	Editor.
2	George M. Curtis .....	Rep.	Clinton .....	Manufacturer.
3	David B. Henderson .....	Rep.	Dubuque .....	Lawyer.
4	Thomas Updegraff .....	Rep.	McGregor .....	Lawyer.
5	Robert G. Cousins .....	Rep.	Tipton .....	Lawyer.
6	John F. Lacey .....	Rep.	Oskaloosa .....	Lawyer.
7	John A. T. Hull .....	Rep.	Des Moines .....	Lawyer.
8	William P. Hepburn .....	Rep.	Clarinda .....	Lawyer.
9	Alva L. Hager .....	Rep.	Greenfield .....	Lawyer.
10	Jonathan P. Dolliver .....	Rep.	Ft. Dodge .....	Lawyer.
11	George D. Perkins .....	Rep.	Sioux City .....	Editor.

## FIFTY-SIXTH CONGRESS—1899 TO 1901.

1	Thomas Hedge .....	Rep.	Burlington .....	Lawyer.
2	Joe R. Lane .....	Rep.	Davenport .....	Lawyer.
3	David B. Henderson .....	Rep.	Dubuque .....	Lawyer.
4	Gilbert N. Haugen .....	Rep.	Northwood .....	Banker.
5	Robert G. Cousins .....	Rep.	Tipton .....	Lawyer.
6	John F. Lacey .....	Rep.	Oskaloosa .....	Lawyer.
7	John A. T. Hull .....	Rep.	Des Moines .....	Lawyer.
8	William P. Hepburn .....	Rep.	Clarinda .....	Lawyer.
9	Smith M. Pherson* .....	Rep.	Red Oak .....	Lawyer.
9	Walter I. Smith .....	Rep.	Council Bluffs .....	Lawyer.
10	Jonathan P. Dolliver † .....	Rep.	Ft. Dodge .....	Lawyer.
10	James P. Conner .....	Rep.	Denison .....	Lawyer.
11	Lot Thomas .....	Rep.	Storm Lake .....	Lawyer.

\* Resigned. Walter I. Smith elected to fill vacancy.

† Resigned. James P. Conner elected to fill vacancy.

## FIFTY-SEVENTH CONGRESS—1901 TO 1903.

1	Thomas Hedge .....	Rep.	Burlington .....	Lawyer.
2	John N. W. Burdick .....	Rep.	Marengo .....	Lawyer.
3	David B. Henderson .....	Rep.	Dubuque .....	Lawyer.
4	Gilbert N. Haugen .....	Rep.	Northwood .....	Banker.
5	Robert G. Cousins .....	Rep.	Tipton .....	Lawyer.
6	John F. Lacey .....	Rep.	Oskaloosa .....	Lawyer.
7	John A. T. Hull .....	Rep.	Des Moines .....	Lawyer.
8	William P. Hepburn .....	Rep.	Clarinda .....	Lawyer.
9	Walter I. Smith .....	Rep.	Council Bluffs .....	Lawyer.
10	James P. Conner .....	Rep.	Denison .....	Lawyer.
11	Lot Thomas .....	Rep.	Storm Lake .....	Lawyer.

## FIFTY-EIGHTH CONGRESS—1903 TO 1905.

Dist.	Name.	Politics.	Residence.	Profession.
1	Thomas Hedge .....	Rep.	Burlington .....	Lawyer.
2	Martin J. Wade .....	Dem.	Iowa City .....	Lawyer.
3	Benjamin P. Birdsall .....	Rep.	Clarion .....	Lawyer.
4	Gilbert N. Haugen .....	Rep.	Northwood .....	Banker.
5	Robert G. Cousins .....	Rep.	Tipton .....	Lawyer.
6	John F. Lacey .....	Rep.	Oskaloosa .....	Lawyer.
7	John A. T. Hull .....	Rep.	Des Moines .....	Lawyer.
8	William P. Hepburn .....	Rep.	Clarinda .....	Lawyer.
9	Walter L. Smith .....	Rep.	Council Bluffs .....	Lawyer.
10	James P. Conner .....	Rep.	Denison .....	Lawyer.
11	Lat. Thomas .....	Rep.	Storm Lake .....	Lawyer.

## IOWA MEN WHO HAVE HELD CABINET POSITIONS.

## SECRETARY OF THE TREASURY.

Leslie M. Shaw.....from February 1, 1902 to .....

## SECRETARY OF WAR.

William W. Belknap..... from October 25, 1869 to March 2, 1876

George W. McCrary..... from March 12, 1877 to December 10, 1879

## POSTMASTER GENERAL.

Frank Hatton.....from October 14, 1884 to March 6, 1885


## SECRETARY OF THE INTERIOR.

James Harlan.....from May 15, 1865 to July 27, 1866

Samuel J. Kirkwood.....from March 5, 1881 to April 6, 1882

## SECRETARY OF AGRICULTURE.

James Wilson..... from March 5, 1867 to .....



VIEW OF IOWA STATE NORMAL SCHOOL, FROM NORTHEAST—CEDAR FALLS.

---

## **PART II.**

**STATE AND DISTRICT OFFICERS.**

---





## STATE DEPARTMENTS.

## GOVERNOR.

*Term of incumbent ends January, 1906. \*Compensation, \$5,000.*

ALBERT B. CUMMINS, of Des Moines, Polk county. Born in Pennsylvania.

Office.	Name.	Legal Residence.	Birthplace.	Compensation.
Private secretary.....	John Briar.....	Des Moines...	Penn.....	\$ 1,500
Pardon secretary.....	B. W. Garrett.....	Leon.....	Iowa.....	1,500
Parole clerk.....	Anna B. Cummins.....	Des Moines...	Penn.....	1,200
Requisition clerk.....	Rufus H. Harvey.....	Des Moines...	Illinois.....	1,200
General clerk.....	Major A. S. Carper.....	Des Moines...	Ohio.....	900
Stenographer & clerk.....	Winifred E. Dodson.....	Bloomfield...	Missouri.....	900
Usher.....	William Coalson.....	Des Moines...	Missouri.....	840

\* The Governor also receives \$800 annually for house rent.

## SECRETARY OF STATE.

*Term of incumbent ends January, 1905. Salary \$3,700.*

WILLIAM B. MARTIN, of Greenfield, Adair county. Born in Vermont.

Office.	Name.	Legal Residence.	Birthplace.	Compensation.
Deputy.....	Daniel A. Hites.....	Des Moines...	Ohio.....	\$ 1,500
Chief clerk.....	H. T. Saberson.....	Alta.....	Wisconsin.....	1,250
Clerk land office.....	J. M. Jamieson.....	Casey.....	Ohio.....	1,200
Corporation clerk.....	Guy S. Brewer.....	Des Moines...	Iowa.....	1,000
Corporation clerk.....	C. C. Stiles.....	Winterset.....	Iowa.....	1,000
Document clerk.....	C. G. Martin.....	Greenfield.....	Iowa.....	1,000
Stenographer.....	Dora Holaday.....	Greenfield.....	Iowa.....	780
Janitor.....	J. D. Peters.....	Newton.....	England.....	720

## AUDITOR OF STATE.

Term of incumbent ends January, 1905. Salary \$2,200.

B. F. CARROLL, of Bloomfield, Davis county. Born in Iowa.

Office.	Name.	Legal Residence.	Birthplace.	Compensation.
Deputy.....	Amos W. Brandt.....	Des Moines.....	Indiana.....	\$1,500
State Ins. examiner.....	D. H. McKee.....	Mediapolis.....	Iowa.....	Fees.
Bank examiner.....	H. M. Cormany.....	Woodbine.....	Iowa.....	Fees.
Bank examiner.....	Fred W. Thompson.....	Thompson.....	Iowa.....	Fees.
Bank examiner.....	M. A. Buchan.....	Grundy Cent.....	Canada.....	Fees.
Bank examiner.....	Geo. W. Phillips.....	Bloomfield.....	Illinois.....	Fees.
Building & Loan ex'r.....				
Chief clerk Ins. dep't.....	Ole O. Roe.....	Des Moines.....	Norway.....	\$1,500
Clerk insurance dep't.....	Wm. M. Lewis.....	Des Moines.....	Iowa.....	1,250
Clerk insurance dep't.....	Joe H. Byrnes.....	Waterloo.....	Illinois.....	1,000
Clerk revenue dep't.....	J. F. Wall.....	Mt. Ayr.....	Iowa.....	1,300
Clerk banking dep't.....	Millard Cox.....	Des Moines.....	Iowa.....	1,200
General clerk.....	B. P. Rosser.....	Troy.....	Iowa.....	750
Stenographer.....	Margaret B. Turner.....	Des Moines.....	Scotland.....	750
Janitor.....	J. W. Johnson.....	Bloomfield.....	Indiana.....	550

## TREASURER OF STATE.

Term of incumbent ends January, 1905. Salary, \$2,200.

GILBERT S. GILBERTSON, of Forest City, Winnebago county. Born in Minn.

Office.	Name.	Legal Residence.	Birthplace.	Compensation.
Deputy.....	Q. A. Willis.....	Perry.....	Indiana.....	\$1,500
Cashier.....	A. O. Hauge.....	Belmond.....	Iowa.....	1,250
Bookkeeper.....	Harriett B. Perry.....	Grinnell.....	Iowa.....	1,200
Clerk & stenographer.....	Horace Twito.....	Lake Mills.....	Iowa.....	900
General clerk.....	Carrie A. Diller.....	Des Moines.....	Illinois.....	750
Nightwatch.....	V. A. Jones.....	Forest City.....	Wales.....	750

## ATTORNEY-GENERAL.

Term of incumbent ends January, 1905. Salary \$4,000.

CHARLES W. MULLAN, of Waterloo, Black Hawk county. Born in Illinois.

Office.	Name.	Legal Residence.	Birthplace.	Compensation.
Assistant.....	Lawrence DeGraff.....	Des Moines.....	Illinois.....	\$1,200
Stenographer.....	Mrs. LeOrn C. Hunt.....	Des Moines.....	Iowa.....	750
Janitor.....	Samuel V. West.....	Des Moines.....	Penn.....	550

## SUPERINTENDENT OF PUBLIC INSTRUCTION.

*Term of incumbent ends January, 1906. Salary, \$2,500.*

JOHN F. BIGGS, of Sigourney, Keokuk county. Born in Iowa.

Office.	Name.	Legal Residence.	Birthplace.	Compensation.
Deputy.....	* Albert C. Ross ..	Oregon.....	Penn. ....	\$ 1,500
Stenographer.....	Byrdella Johnson..	Seymour.....	Iowa.....	780
Janitor.....	J. W. Gooder.....	Riceville.....	New Jersey	660

\*J. O. Bennett, of Mt. Ayr, has been appointed to succeed Mr. Ross, effective April 1, 1904.

## RAILROAD COMMISSIONERS.

*Term three years. Retire in rotation. Salary, \$2,200.*

Office.	Name.	Legal Residence.	Birthplace.	Compensation.
Chairman.....	Ed O. Brown.....	Sheldon.....	Michigan..	\$ 2,200
Commissioner.....	Edward A. Dawson	Waverly.....	Ohio.....	2,200
Commissioner.....	David J. Palmer.....	Washington..	Penn.....	2,200
Secretary.....	Dwight N. Lewis..	Des Moines..	Iowa.....	1,500
General clerk.....	Thos. H. Boylan..	Audubon.....	Wisconsin..	1,000
Janitor.....	James F. Burgess..	Des Moines..	England....	660

## CLERK OF SUPREME COURT.

*Term of incumbent ends January, 1907. Salary, \$2,200.*

JOHN G. CROCKETT, of Elletts, Hardin county. Born in Illinois.

Office.	Name.	Legal Residence.	Birthplace.	Compensation.
Deputy.....	H. L. Bousquet....	Knoxville....	Holland....	\$ 1,500
General clerk.....	Thomas H. Grubb..	Columbus Jet	Iowa.....	1,000
Extra clerk.....	Zilpha Popejoy....	Iowa Falls....	Kansas....	780
Janitor.....	G. D. Pickert.....	Des Moines....	Ohio.....	660



## HISTORICAL DEPARTMENT.

Curator elected by board of trustees for six years. Term expires April 30, 1906. Salary, \$1,600.

CHARLES ALDRICH, Curator, of Boone, Boone county. Born in New York.

Office.	Name.	Legal Residence.	Birthplace.	Compensation.
Assistant	Mary R. Whitcomb	Grinnell	Iowa	\$ 860
Clerk & stenographer.	Alice M. Steele	Coon Rapids	Iowa	840
Taxidermist	T. Van Hyning	Des Moines	Iowa	880
Janitor	S. H. Stacy	Modora	Ohio	660
Janitor & Night-watch	L. M. Randles	Des Moines	India	660

## STATE PRINTER AND STATE BINDER.

Elected by legislature. Term two years; expires December 31, 1904.

Office.	Name.	Legal Residence.	Birthplace.	Compensation.
State printer	Bernard Murphy	Vinton	Mass.	Profits
State binder	Howard Tedford	Mt. Ayr	Indiana	Profits

## ADJUTANT-GENERAL.

Appointed by Governor. Term two years; expires, 1904. Salary \$2,000.

MELVIN H. BYERS, of Glenwood, Mills county. Born in Ohio.

Office.	Name.	Legal Residence.	Birthplace.	Compensation.
Chief clerk	John T. Hume	Des Moines	Canada	\$ 1,200
Record clerk	Thos. L. Stephens	Glenwood	Ohio	1,200
Stenographer	Eva Vieser	Des Moines	Iowa	780
Quartermaster-sergt.	Roscoe E. Byers	Des Moines	Iowa	720
Ordinance-sergeant	Howard G. Karns	Des Moines	Iowa	720

\*The janitor of the attorney-general's department also acts as janitor of the adjutant-general's office.

## DEPARTMENT OF AGRICULTURE.

*Secretary elected by Board of Agriculture. Term expires December, 1904.*

Office.	Name.	Legal Residence.	Birthplace.	Compensation.
Secretary .....	J. O. Simpson .....	Knoxville .....	Iowa .....	\$ 1,500
Assistant secretary .....	Garth C. Fuller .....	Des Moines .....	Iowa .....	900
Janitor .....	Engene M. Fuller .....	Des Moines .....	New York .....	680

## COMMISSION OF PHARMACY.

*Appointed by the Governor. Term, three years. Retire in rotation.*

Office.	Name.	Legal Residence.	Birthplace.	Compensation.
President .....	N. T. Hendrix .....	Columbus Jet .....	Iowa .....	\$5 per d
Commissioner .....	Fletcher Howard .....	Des Moines .....	Maine .....	5 per d
Commissioner .....	Fred Russell .....	Rockwell O'y .....	Iowa .....	5 per d
Secretary .....	Chas. W. Phillips .....	Maquoketa .....	Iowa .....	1,200
Janitor .....	A. R. Corey .....	Wesley .....	Wisconsin .....	660

\* The janitor of this department also acts as janitor of the bureau of labor statistics, mine inspector's and dairy commissioner's departments.

## BUREAU OF LABOR STATISTICS.

*Commissioner appointed by the Governor. Term expires March 31, 1904.*

Office.	Name.	Legal Residence.	Birthplace.	Compensation.
Commissioner .....	Edw'd D. Brigham .....	Des Moines .....	Illinois .....	\$ 1,500
Deputy .....	A. E. Holder .....	Sioux City .....	England .....	1,000

## DAIRY COMMISSIONER.

*Appointed by the Governor. Term Expires April 30, 1904.*

Office.	Name.	Legal Residence.	Birthplace.	Compensation.
Commissioner .....	H. R. Wright .....	Des Moines .....	Iowa .....	\$ 1,500
Deputy .....	W. R. Smith .....	Storm Lake .....	Iowa .....	1,000
Assistant .....	P. H. Kieffer .....	Manchester .....	New York .....	1,000

## MINE INSPECTORS.

*Appointed by the Governor. Terms expire March 31, 1904.*

Office.	Name.	Legal Residence.	Birthplace.	Compensation.
Inspector .....	John Verner .....	Chariton .....	Germany ..	\$ 1,500
Inspector .....	R. T. Rhys .....	Ottumwa .....	South Wales	1,500
Inspector .....	Edward Sweeney .....	Swan .....	England ..	1,500
Stenographer .....	Gertrude Marshall .....	Des Moines .....	Iowa .....	750

## BOARD OF HEALTH.

*Secretary elected by members of Board. Term expires May 1904.*

Office.	Name.	Legal Residence.	Birthplace.	Compensation.
Secretary .....	*J. F. Kennedy .....	Des Moines .....	Penn .....	\$ 1,200
Stenographer .....	Bessie Omstead .....	Des Moines .....	Iowa .....	750

\*Dr. Kennedy is also secretary of the State Board of Medical Examiners. Salary \$300 per annum.

The janitor of the agricultural department also acts as janitor of the board of health department.

## GEOLOGICAL DEPARTMENT.

*State Geologist elected by Geological Board. Term expires at pleasure of Board.*

Office.	Name.	Legal Residence.	Birthplace.	Compensation.
State Geologist .....	Prof. S. Calvin .....	Iowa City .....	Scotland ..	\$ 800
Ass't State Geologist .....	T. H. Savage .....	Des Moines .....	Iowa .....	1,500
Stenographer .....	Nellie E. Newman .....	Des Moines .....	Iowa .....	750

The janitor of the office of the secretary of the executive council also acts as janitor of this department.

## LIBRARY COMMISSION.

*Secretary appointed by Commission. Term expires at pleasure of the Commission.*

Office.	Name.	Legal Residence.	Birthplace.	Compensation.
Secretary .....	Alice S. Tyler .....	Des Moines .....	Illinois .....	\$ 1,200
Clerk .....	Marg't W. Brown .....	Chariton .....	Iowa .....	750



## CUSTODIAN OF PUBLIC BUILDINGS AND PROPERTY.

*Appointed by the Governor. Confirmed by the Senate. Term expires March 31, 1904. Salary \$1,600.*

T. E. MCGURDY, of Hazleton, Buchanan county. Born in Ohio.

Office.	Name.	Legal Residence.	Birthplace.	Compensation.
Engineer.....	E. G. Brewer.....	Des Moines.....	Mass.....	\$ 720
Engineer.....	Joseph Deemer.....	Des Moines.....	Penn.....	1,200
Engineer.....	W. S. Helfner.....	Des Moines.....	Penn.....	720
Engineer.....	Wm. Spry.....	Des Moines.....	Iowa.....	720
Carpenter.....	Thomas Hopkins.....	Des Moines.....	S. Wales.....	1,000
Night watchman.....	Thomas Graham.....	Decorah.....	New York.....	900
Night watchman.....	J. M. Newcomb.....	Boone.....	New York.....	900
Chief of police.....	Thomas Longshore.....	Woodward.....	Indiana.....	900
Fireman.....	John Burns.....	Des Moines.....	Ireland.....	720
Fireman.....	Albert Gay.....	Des Moines.....	West Va.....	720
Fireman.....	A. S. Johnson.....	Des Moines.....	Penn.....	720
Fireman.....	Webb Hankins.....	Des Moines.....	Iowa.....	720
Fireman.....	M. P. Wickersham.....	Des Moines.....	Ohio.....	720
Fireman.....	Geo. Brandt.....	Des Moines.....	Iowa.....	720
Fireman.....	Bernard Ganley.....	Des Moines.....	Ireland.....	720
Fireman.....	Joseph Wharton.....	Des Moines.....	Iowa.....	720
Fireman.....	H. H. Lewis.....	Des Moines.....	Kentucky.....	720
Janitor.....	Jacob Russell.....	Des Moines.....	Russia.....	660
Janitor.....	O. K. Olsen.....	Des Moines.....	Norway.....	660
Janitor.....	F. J. Alber.....	Des Moines.....	Germany.....	660
Janitor.....	H. Goldberg.....	Des Moines.....	Russia.....	660
Janitor.....	John P. Stevenson.....	Des Moines.....	Penn.....	660
Janitor.....	C. Vennerstrom.....	Des Moines.....	Sweden.....	660
Janitor.....	C. L. Hodson.....	Sand Springs.....	Iowa.....	660
Janitor.....	J. B. Shakelford.....	Hazleton.....	Indiana.....	660
Janitor.....	Owen Byrnes.....	Des Moines.....	Iowa.....	660
Elevator tender.....	James Murphy.....	Des Moines.....	Penn.....	600



## SENATORS—CONTINUED.

District	Name.	F. O. Address.	Counties in District.	Occupation.	Nativity.	Years in Territory	Age.
25	Hughes, John, Jr.	Williamsburg.	Iowa, Johnson.	Lumber Dealer	Ohio.	47	63
26	Jackson, John E.	Sioux City.	Madbury.	Lawyer	Wisconsin.	18	40
11	Janison, James H.	Oscola.	Clarke, Warren.	Attorney.	Iowa.	42	42
14	Jones, Wm. G.	Oskaloosa.	Madaska.	Lawyer	Iowa.	42	40
49	Kimmel, Wm. C.	Sheldahl.	Lyon, O'Brien, Osceola, Sioux.	Farmer & Stock	Pennsylvania.	20	49
47	Kinno, George.	Clutwell.	Clay, Dickinson, Emmet, Kosciusko, Palo Alto.	Farmer	Wisconsin.	22	42
23	Lambert, Thomas.	Sabula.	Jackson.	Publisher	Iowa.	48	48
7	Lewis, Lester W.	Clarinda.	Fremont, Page.	Banker	Illinois.	23	45
42	Loyens, D. A.	Uresco.	Howard, Winneshiek.	Implement Dir.	Illinois.	37	33
29	Maying, Fred L.	Newton.	Jasper.	Manufacturer	Illinois.	99	48
20	Mohrberg, F. M.	Columbus Jet.	Louisa, Muscatine.	Lawyer	Iowa.	37	37
36	Newberry, Byron W.	Strawberry Pt.	Clayton.	Lawyer	Ohio.	43	50
19	Saunders, Charles G.	Council Bluffs	Pottawattamie.	Lawyer	New York.	35	43
18	Smith, Fred N.	Burlington.	Des Moines.	Farmer	Iowa.	53	53
41	Smith, James A.	Orange.	Mitchell, Winnebago, Worth.	Lumberman	New York.	31	53
44	Smulding, E. C.	Marble Rock.	Chickasaw, Floyd.	Farmer	New Hampshire.	34	65
24	Stinson, Robert C.	Monticello.	Cedar, Jones.	Banker.	Scotland.	52	42
5	Stookey, Marion F.	Leon.	Decatur, Ringgold, Union.	Lawyer	Indiana.	49	57
28	Stuckalager, W. C.	Lisbon.	Linn.	Banker.	Iowa.	34	34
8	Taylor, Lewis L.	Centerville.	Appanoose, Davis.	Banker.	Kentucky.	54	60
6	Turner, Daniel W.	Goring.	Adams, Taylor.	Merchant	Iowa.	27	47
39	Wade, John F.	Aredale.	Bremser, Butler.	Farmer & Bank	Vermont.	59	44
16	Warren, J. L.	Pella.	Marion, Monroe.	Lawyer	Iowa.	49	49
46	Whipple, Wm. F.	Vinton.	Benton, Tama.	Lawyer	Iowa.	46	46
40	Wilson, A. C.	Oakwin.	Allamakee, Fayette.	Druggist	Canada.	25	45
22	Wilson, John L.	Almont.	Clinton.	Farmer & Stock	Iowa.	46	48
50	Winne, E. K.	Humboldt.	Buena Vista, Humboldt, Pocahontas.	Real Estate	Iowa.	33	39
1	Young, David A.	Argyle.	Lee.	Farmer & Stock	Iowa.	51	51
27	Young, Henry.	Manson.	Calhoun, Webster.	Physician	Illinois.	43	57
16	Young, John A.	Washington.	Henry, Washington.	Banker.	Indiana.	60	66

\*Elected to full term, 1901.

Republicans in Roman—42. Democrats in Italic—8.

## ADDITIONAL INFORMATION.

*Former Legislative Services*—Brooks, S. 29; Bruce, S. 29; Courtwright, S. 29; Crawford, S. 29; Crosley, S. 29, 30; Dowell, H. 25, 26, S. 29; Dunham, H. 28, 29; Eckles, H. 29, 30; Elerick, H. 19; Ericson, H. 14, S. 26, 27; Garst, S. 25, 26, 27, 28, 29; Harper, S. 29; Harshorn, S. 29; Hasselquist, H. 29, 30; Hayward, S. 27, 28, 29; Hogue, S. 29; Hopkins, S. 28, 29; Hughes, H. 27, 28, 29; Jamison, S. 24, 25; Jones, H. 28, 29; Lambert, H. 26, 27, S. 28, 29; Lewis, H. 22, 23, S. 24, 25, 29; Lyons, S. 27, 28, 29; Maytag, S. 29; Saunders, elected to fill vacancy, S. 29; Smith (Fred N.) elected to fill vacancy in S. 28, 29; Smith (James A.), H. 22, 23, S. 28, 29; Spaulding, H. 24, 25, 26, S. 29; Stuchslager, H. 28, 29; Warren, H. 28, 29; Whipple, S. 29; Wilson (John L.), H. 25, 26, S. 27, 28, 29; Winne, S. 29; Young (D. A.), S. 27, 28, 29; Young (Henry), H. 24, 25; Young (John A.), S. 29.

*Military Services*—Crawford, First Lieutenant, Third Iowa Infantry, Captain Fourth U. S. Veteran Volunteer Infantry; Eckles, Private, Sergeant, Second Lieutenant and Captain, Company D., Thirty-fourth Illinois Veteran Volunteer Infantry; Elerick, Captain Company A., Fifty-ninth Illinois Veteran Volunteer Infantry; Harper, Captain Forty-sixth United States Colored Troops; Hughes, Sergeant Company G, Twenty-eighth Iowa Infantry; Skokey, Private Forty-Seventh Iowa Infantry; Turner, Corporal Company K., Fifty-first Iowa Infantry, Spanish-American War; Young (John A.), Captain Company A., Twenty-fifth Iowa Infantry.

Married—44. Single, Dowell, Jackson, Newberry, Winne—4. Widowers, Elerick, Ericson—2.

## REPRESENTATIVES.

District	Name.	P. O. Address.	Counties in District.	Occupation.	Nativity.	Age
7	Bailey, M. Z.	Diagonal.	Ringgold.	Farmer.	Iowa.	47
48	Bealer, E. J. C.	Cedar Rapids.	Linn.	Contractor and Quarry.	Switzerland.	47
68	Bixby, R. J.	Edgewood.	Delaware.	Farmer and Stock.	Iowa.	49
40	Boland, Edward.	Williamsburg.	Iowa.	Farmer.	Ireland.	33
18	Buchanan, A. W.	Ottumwa.	Wapello.	Wholesale Flour & Grn.	New Jersey.	33
77	Buckingham, F. N.	Alta.	Buena Vista.	Farmer.	Illinois.	35
43	Calderswood, M. H.	Eldridge.	Scott.	Banker.	Iowa.	40
20	Carden, William.	Winfield.	Henry.	Merchant.	Iowa.	38
49	Carstensen, Theo.	Clinton.	Clinton.	Wood worker.	Germany.	38
15	Cassel, A. F.	Four Corners.	Jefferson.	Farmer.	Sweden.	53
78	Chassell, E. D.	LeMars.	Plymouth.	Publ. & Com. Traveler.	New York.	36

REPRESENTATIVES—CONTINUED.

District.	Name.	P. O. Address.	Counties in District.	Occupation.	Nativity.	Year in Iowa.	Age.
32	Cheney, A. H.	Spencer	Clay, Palo Alto	Implement Dealer.	Vermont	40	65
33	Christianson, Geo. P.	Randall	Hamilton	Banker	Denmark	37	40
34	Clarke, G. W.	Adel	Dallas	Lawyer	Indiana	46	51
35	Clary, F. M. C.	New Hampton	Chickasaw	Lawyer	Wisconsin	32	41
36	Cobb, William	Bedford	Taylor	Minister and Farmer.	Indiana	53	63
37	Coburn, George F.	Marion	Cherokee	Farmer	Illinois	28	47
38	Colado, C. C.	Carroll	Carroll	Editor	Ohio	49	53
39	Coun, Stanley	Parkersburg	Burt	Farmer	Canada	47	47
40	Croce, Chas. F.	Shenandoah	Page	Merchant	Iowa	47	47
41	Cummings, B. F.	Marshalltown	Marshall	Lawyer	New York	56	59
42	Dashiell, Mark A.	Indianola	Warren	Physician and Surgeon	Indiana	50	55
43	David, William A.	Duval	Warren	Farmer	Illinois	47	48
44	DeLano, L. L.	Atlantic	Cass	Lawyer	Ohio	37	37
45	Doran, Justin R.	Beaver	Boone	Farmer	New York	32	33
46	Dow, D. W.	Hampton	Franklin	Attorney	Michigan	44	47
47	English, Emory H.	Valley Junction	Polk	Editor and Publisher.	Iowa	53	53
48	Fenniken, J. C.	Strawberry Pt.	Clay	Real Estate	Iowa	41	41
49	Freeman, W. H.	Oakland	Pottawattamie	Stock and Grain.	Illinois	38	39
50	Frudden, A. F.	Dubuque	Dubuque	Lumber Merchant.	Germany	19	49
51	Geniva, Thomas	What Cheer	Keokuk	Merchant and Live Stk	England	44	46
52	Greeley, W. M.	Ames	Story	Banker	New York	87	83
53	Greene, Robert A.	Peru	Madison	Merchant	Iowa	33	38
54	Gregory, Ross H.	Nevinsville	Adams	Physician	Illinois	10	33
55	Hake, Montague	Laurens	Pocahontas	Merchant	Iowa	45	45
56	Hambleton, A. F. N.	Oakaloosa	Mahaoka	Real Estate and Ins.	Iowa	49	46
57	Hann, George W.	Lu Verno	Kossuth	Bank and Farmer.	Iowa	58	53
58	Harris, Thomas	Montezuma	Poweshok	Grain and Lumber	Massachusetts	47	71
59	Hart, William B.	Waukon	Allamakee	Lawyer	Iowa	35	35
60	Heard, Mahlon	Jefferson	Greene	Banker	Ohio	43	48
61	Hicks, Philip	N. Buena Vista	Dubuque	Farmer	Iowa	48	48
62	Hollenbeck, R. W.	Casey	Adair	Farmer	Illinois	27	23
63	Hume, Thomas H.	St. Ansgar	Mitchell	Lumber and Coal	Iowa	35	35
64	Jacobson, Abraham	Decorah	Winneshiek	Farmer and Minister.	Norway	39	38
65	Jepson, C. N.	Sioux City	Woodbury	Lawyer	Iowa	31	31
66	Jones, F. F.	Village	Montgomery	Banker and Merchant.	New York	30	43

17	Kendall, N. E.	Albia	Monroe	Lawyer	Iowa	35
18	Kennedy, Chas. A.	Montrose	Lee	Nurseryman	Iowa	36
19	Kling, H. B.	Woodbine	Harrison	Coal and Lumber	Wisconsin	34
20	Koorniz, Geo. W.	Iowa City	Johnson	Banker	Pennsylvania	26
21	Laird, F. M.	Tabor	Fremont	Farmer	Iowa	49
22	Lamkin, C. B.	Lunwood	Lyon, Osceola	Grain and Stock	New York	48
23	Langan, Raymond C.	Clinton	Clinton	Attorney	Iowa	20
24	Leech, Louis J.	West Branch	Cedar	Physician and Surgeon	Ohio	80
25	Lister, John	Conrad	Grundy	Farmer and Stockman	Illinois	48
26	Lowe, Jason H.	Pomeroy	Calhoun	Banker and Real Estate	Illinois	33
27	Lowe, J. F.	Barlin	Tama	Farmer	Germany	35
28	McAllister, John	Palo	Linn	Farmer and Stockman	Ireland	37
29	McClurkin, E. L.	Morning Sun	Linn	Banker and Farmer	Iowa	35
30	McCree, Wm. M.	Centerville	Louis	Merchant	West Virginia	47
31	McDole, Geo.	Humeston	Appanose	Physician	Ohio	46
32	McDole, Albert E.	Sabula	Wayne	Farmer and Stockman	Ohio	53
33	McElrath, Wm. W.	Meville	Jackson	Farmer	New York	50
34	McNie, Malcolm F.	Vinton	Woodbury	Farmer	Ireland	23
35	Maben, O. K.	Forest City	Benton	Farmer and Banker	New York	21
36	Manning, Eli	Chariton	Hancock, Humboldt	Coal Dealer	Iowa	45
37	Martin, Robert J.	Hancock	Lucas	Merchant & Impl'm's	Illinois	33
38	Mates, Joseph	Caleb	Pottawattamie	Merchant & Impl'm's	Canada	37
39	Morris, James F.	Ireton	Sac	Hardware Merchant	Iowa	38
40	Mott, D. C.	Andubon	Storv	Farmer and Stockman	Illinois	48
41	Nichols, J. I.	West Liberty	Muscatine	Editor and Publisher	Illinois	48
42	Offill, John F.	Prairie City	Jasper	Farmer	Ohio	41
43	Olson, H. L.	Northwood	Winnebago, Worth	Farmer and Stockman	Iowa	48
44	Peck, E. M.	Springville	Jones	Farmer	Kentucky	40
45	Powers, P. H.	Powersville	Floyd	Farmer	Norway	47
46	Preco, T. J.	Bloomfield	Davis	Farmer & Manufacturer	Iowa	43
47	Pritchard, J. S.	Belmond	Wright	Hardware Merchant	Indiana	84
48	Ritter, Henry	Burlington	Des Moines	Farmer	Canada	82
49	Robinson, B. E.	Arstrong	Dickinson, Emmet	Hardware Merchant	Indiana	86
50	Sankay, E. J.	Leon	Decor	Farmer	Michigan	67
51	Saylor, W. W.	Waverly	Bremer	Brick Manufacturer	Iowa	51
52	Shaffer, J. D.	Elgin	Fayette	Banker	Connecticut	51
53	Skinner, Scott	Creston	Union	Real Estate and Loans	Pennsylvania	53
54	Spanning, H. L.	Elma	Howard	Manager Lumber Yard	Pennsylvania	48
55	Springer, J. F.	Independence	Sullivan	Farmer	Iowa	45
56	Stanbery, John S.	Mason City	Cerro Gordo	Real Estate and Ins.	Iowa	51
57	Stoltenberg, A. H.	Davenport	Scott	Attorney	New Hampshire	81
58	Summers, L. F.	Milton	Van Buren	Attorney	Pennsylvania	24
59	Teachout, H. E.	Des Moines	Polk	Retired Farmer	Ohio	24
60	Temple, M. L.	Osceola	Clarke	Physician and Surgeon	Iowa	48
61				Banker and Ice Dealer	Missouri	40
62				Lawyer	New York	22
63					West Virginia	54
64						30

## REPRESENTATIVES—CONTINUED.

District.	Name	P. O. Address.	Counties in District.	Occupation.	Nativity.	Years in Iowa.	Age.
28	Teter, Lorenzo D.	Knoxville	Marion	Lawyer	Iowa	88	83
11	Washburn, A. B.	Hastings	Mills	Farmer	Iowa	81	84
35	Wecks, Elbert W.	Guthrie Center	Guthrie	Attorney	Ohio	47	53
64	WZLOEN, W. M.	Iowa Falls	Monona	Merchant	Wiscon-in	55	53
5	Whiting, W. R. C.	Whiting	Monona, Ida	Lumber & Imp. Dealer	Iowa	46	46
50	Whitner, G. R.	Pringhar	O'Brien	Banker	Iowa	38	38
23	Wilson, H. H.	Wellman	Washington	Farmer	Iowa	48	49
66	Wise, Charles A.	Cedar Falls	Black Hawk	Banker	Germany	46	56
62	Wright, Robert M.	Ft. Dodge	Webster	Lawyer	Engl-nd.	37	50
31	Wyzland, U. P.	Harlan	Shelby	Real Estate	Indiana	47	48

Republicans in Roman—76. Democrats in Italic—22. Independent Republicans in small capitals—2.

\*Republican in politics, electe on Citizens ticket. †Republican in politics, elected on Independent Republican ticket.

## ADDITIONAL INFORMATION.

*Former Legislators, Service.*—Bailey, H. 29; Bealer, H. 29; Buchanan, H. 28, 29; Calderwood, elected to fill vacancy in H. 28, 29; Carden, H. 29; Cassel, H. 26; Chasell, H. 25; Cheney, H. 29; Christmann, H. 29; Clarke, H. 28, 29; Coburn, H. 28, 29; Colcolo, H. 29; Cummings, H. 29; Dashiell, H. 12, 13, 14, 15, 16, 19; Davis, H. 22, 23, 29; English, H. 29; Fienpfeich, H. 29; Freeman, H. 27; Gummings, H. 29; Greeley, H. 29; Greene, H. 29; Head, H. 28, 29; Kendall, H. 28, 29; King, H. 29; Koontz, H. 27; Langston, H. 29; Leach, H. 29; Leitch, H. 29; McClurkin, H. 29; McConlin, H. 19; McNic, H. 29; Matties, H. 29; Pavers, H. 29; Pritchard, H. 29; Robinson, H. 29; Springer, H. 29; Teachout, H. 29; Temple, H. 28, 29, 29; Whiting, H. 29; Wise, H. 28, 29; Wright, H. 19.

*Military Service.*—Bealer, Corporal, Company A, Twenty-second Iowa Infantry; Cheney, Tenth Vermont Infantry, Seventh and One Hundred Forty-first United States Colored Troops; Cobb, Corporal, Company F, Twenty-ninth Iowa Infantry; Dow, Thirty-second and Forty-fourth Iowa Infantry; Greely, One Hundred Fifty-first New York; Hart, Private, Second Lieutenant, First Lieutenant, Forty-ninth Iowa Infantry; S. A. W. Head, Second Lieutenant, Company F, Tenth Iowa Infantry; Leach, Corporal, Company B, Second Iowa Cavalry; McAllister, Sergeant, Sixty-ninth Ohio Infantry; McGreary, First Lieutenant, Company G, Thirty-sixth Iowa Infantry; O'Rill, Private, Company A, Third Iowa Cavalry; Olson, Company B, Thirty-second Iowa Infantry; Pritchard, Private, Second Iowa Cavalry; Sankey, Private Third Iowa Veteran Volunteer Cavalry; Walden, Corporal, Forty-third Wisconsin.

Married, 89. Single, Chasell, Christmann, Kennedy, Langun, Springer, Teter—6. Widowers, Calderwood, Carstou-son, Cassel, Delano, Walden—5.

## SENATE ORGANIZATION.

*Lieutenant Governor and President of the Senate*—John Herriott, of Stuart, Guthrie county.

*Lieutenant Governor's Private Secretary*—James H. Wilson, of Menlo, Adair county.

*Lieutenant Governor's Messenger*—Ioan Jones, Colfax, Jasper county.

*President pro tempore*—Senator James A. Smith, of Osage, Mitchell county.

*Secretary*—George A. Newman, of Cedar Falls, Black Hawk county.

*First Assistant Secretary*—George A. Wilson, of Menlo, Adair county.

*Second Assistant Secretary*—John L. Gillisple, of Nevada, Story county.

*Engrossing Clerk*—Lots Rigby, of Davenport, Scott county.

*Enrolling Clerk*—Ella G. Christy, of Oskaloosa, Mahaska county.

*Journal Clerks*—Ceall Dixon, of Rockwell City, Calhoun county, and John Connolly, of Des Moines, Polk county.

*Sergeant-at-Arms*—R. B. Huff, of Muscatine, Muscatine county.

*Bill Clerk*—Della Clary, of Norwalk, Warren county.

*Assistant Bill Clerk*—F. W. Myers, of Des Moines, Polk county.

*File Clerk*—Tom E. Brown, of Blencoe, Monona county.

*Assistant File Clerk*—Harry Narey, of Spirit Lake, Dickinson county.

*Postmistress*—Edith Leffingwell, of Glidden, Carroll county.

*Chief Doorkeeper*—A. G. West, of Newton, Jasper county.

*Assistant Doorkeepers*—D. W. Sheehan, of Sigourney, Keokuk county; J. H. Carter, of Redfield, Dallas county; W. McFadden, of Council Bluffs, Pottawattamie county; L. B. McAlpin, of Clarinda, Page county; M. E. Erwin, of Dubuque, Dubuque county; J. H. Stewart, of Washington, Washington county; H. Armstrong, of Riceville, Mitchell county, and Thomas Hagen, of Hardy, Humboldt county.

*Messengers*—William Robinson, Hyman Coplin, H. Nixon Streit, Karl N. Eckers, Martin C. Lind and Hartley Kelly, all of Des Moines, Polk county; Roscoe C. Morrow, of Douds, Van Buren county, and Fred C. Caswell, of Coon Rapids, Carroll county.

*Chief Janitor*—Jeff Logan, of Des Moines, Polk county.

*Janitor Cloak Room*—P. S. Ervin, Chariton, Lucas county.

*Janitor Toilet Room*—William Thompson, of Ottumwa, Wapello county.

## STANDING COMMITTEES OF THE SENATE.

## MEMBERS, CHAIRMEN AND CLERKS.

*Ways and Means*—Senator Hayward, *chairman*; Senators Crossley, Lewis, Hartshorn, Hogue, Bruce, Whipple, Molsberry, Young of Washington, Winne, Ericson, Hughes, Gilliland, Gale, Lambert, Smith of Des Moines. *Clerk*—V. E. Hayward, of Davenport, Scott county.

*Judiciary*—Senator Dowell, *chairman*; Senators Crawford, Whipple, Courtright, Molsberry, Bruce, Crossley, Dunham, Jamison, Warren, Gilliland, Saunders, Stookey, Newberry, Jones, Jackson. *Clerk*—Jennie Wharton, of Des Moines, Polk county.

*Appropriations*—Senator Garst, *chairman*; Senators Smith of Mitchell, Hopkins, Harper, Maytag, Spaulding, Brooks, Saunders, Turner, Dunham,



Young of Calhoun, Eekles, Stookey, Kinne, Lyons, Wilson of Clinton. *Clerk*—N. A. Price, of Carroll, Carroll county.

*Agriculture*—Senator Brooks, *chairman*; Senators Crossley, Hopkins, Hogue, Spaulding, Courtright, Bruce, Ericson, Eekles, Elerick, Newberry, Hughes, Kinne, Kimmel, Smith of Des Moines, Young of Lee. *Clerk*—Mary Brooks, of Hedrick, Keokuk county.

*Railroads*—Senator Smith of Mitchell, *chairman*; Senators Hopkins, Hartsborn, Courtright, Harper, Winne, Molsberry, Jamison, Saunders, Hasselquist, Elerick, Gale, Jackson, Bleakly, Smith of Des Moines, Stirton. *Clerk*—F. O. McLain, of Osage, Mitchell county.

*Cities and Towns*—Senator Courtright, *chairman*; Senators Crawford, Harper, Whipple, Hayward, Dowell, Young of Washington, Gilliland, Stuckslager, Jackson, Eekles, Turner, Jones, Wilson of Clinton, Smith of Des Moines. *Clerk*—Hattie E. King, of Waterloo, Black Hawk county.

*Suppression of Intemperance*—Senator Dunham, *chairman*; Senators Smith of Mitchell, Young of Washington, Brooks, Winne, Whipple, Stookey, Warren, Bruce, Gale, Bleakly, Lyons, Lambert. *Clerk*—Clarence G. Yoran, of Manchester, Delaware county.

*Insurance*—Senator Whipple, *chairman*; Senators Smith of Mitchell, Courtright, Maytag, Bruce, Ericson, Warren, Stuckslager, Young of Calhoun, Turner, Lyons, Wade. *Clerk*—Milo R. Whipple, of Vinton, Benton county.

*Schools*—Senator Crossley, *chairman*; Senators Molsberry, Dunham, Hopkins, Whipple, Jamison, Wilson of Fayette, Kinne, Warren, Wilson of Clinton, Taylor. *Clerk*—Cherry L. Hyde, of Winterset, Madison county.

*Congressional and Judicial Districts*—Senator Molsberry, *chairman*; Senators Harper, Dowell, Gilliland, Hasselquist, Wilson of Fayette, Stuckslager, Young of Calhoun, Jackson, Wade, Stirton. *Clerk*—Lillian Grubb, of Columbus Junction, Louisa county.

*Senatorial and Representative Districts*—Senator Bruce, *chairman*; Senators Winne, Garst, Lewis, Smith of Mitchell, Young of Washington, Hughes, Hasselquist, Kimmel, Lyons, Young of Lee. *Clerk*—Edna M. Voorbees, of Atlantic, Cass county.

*Elections*—Senator Lewis, *chairman*; Senators Molsberry, Courtright, Crossley, Bruce, Dunham, Jackson, Gilliland, Kinne, Wilson of Clinton, Stirton. *Clerk*—Besale Orcutt, of Olarinda, Page county.

*Constitutional Amendments and Suffrage*—Senator Jamison, *chairman*; Senators Courtright, Molsberry, Crossley, Newberry, Hartsborn, Stuckslager, Saunders, Jackson, Stirton, Lambert. *Clerk*—Ailee Scott, of Osceola, Clarke county.

*Public Health*—Senator Young of Calhoun, *chairman*; Senators Spaulding, Hayward, Dowell, Crawford, Young of Washington, Ericson, Saunders, Wilson of Fayette, Taylor, Stirton. *Clerk*—J. W. Young, of Manson, Calhoun county.

*Public Libraries*—Senator Ericson, *chairman*; Senators Hopkins, Crossley, Courtright, Garst, Maytag, Gilliland, Young of Calhoun, Gale, Lambert, Smith of Des Moines. *Clerk*—Effie Sergel of Boone, Boone county.

*Telegraphs and Telephones*—Senator Hopkins, *chairman*; Senators Hayward, Winne, Whipple, Maytag, Brooks, Stookey, Kimmel, Kinne, Lambert, Wade. *Clerk*—T. E. Grisbell, of Guthrie Center, Guthrie county.

*Corporations*—Senator Hogue, *chairman*; Senators Whipple, Hasselquist, Ericson, Turner, Gilliland, Bleakly, Stuckslager, Warren, Stirton, Wade. *Clerk*—Mamie E. Rollins, of Ida Grove, Ida county.

*Banks*—Senator Stuckelager, *chairman*; Senators Young of Washington, Ericson, Hopkins, Brooks, Lewis, Bruce, Gale, Stirton. *Clerk*—Anna Bell Rood, of Mt. Vernon, Linn county.

*Military*—Senator Harper, *chairman*; Senators Crawford, Turner, Young of Washington, Hughes, Elerick, Eckles, Stookey, Wilson of Clinton. *Clerk*—Jennie Sampson, of Ottumwa, Wapello county.

*Labor*—Senator Winne, *chairman*; Senators Maytag, Smith of Mitchell, Harper, Hughes, Wilson of Fayette, Elerick, Lyons, Lambert. *Clerk*—D. F. Johnston, of Sioux Rapids, Buena Vista county.

*Educational Institutions*—Senator Young of Washington, *chairman*; Senators Hogue, Brooks, Hayward, Wilson of Fayette, Hasselquist, Jamison, Stookey, Taylor. *Clerk*—Gertrude Smith, of Washington, Washington county.

*Mines and Mining*—Senator Warren, *chairman*; Senators Ericson, Hasselquist, Maytag, Elerick, Jamison, Young of Calhoun, Young of Lee, Wade. *Clerk*—L. S. Sherman, of Pella, Marion county.

*Highways*—Senator Hasselquist, *chairman*; Senators Spaulding, Hartsorn, Lewis, Winne, Kinne, Dunham, Young of Lee, Stirton. *Clerk*—E. H. Hasselquist, of Chariton, Lucas county.

*Pharmacy*—Senator Wilson of Fayette, *chairman*; Senators Hopkins, Hayward, Garst, Saunders, Molaberry, Newberry, Lyons, Lambert. *Clerk*—Will Thill, of Waukon, Allamakee county.

*Printing*—Senator Hartsorn, *chairman*; Senators Courtright, Elerick, Bleakly, Eckles, Newberry, Stookey, Young of Calhoun, Lambert. *Clerk*—Chas. Q. Hartsorn, of Clarion, Wright county.

*Charitable Institutions*—Senator Spaulding, *chairman*; Senators Hogue, Harper, Dunham, Jackson, Kinne, Kimmel, Lyons, Young of Lee. *Clerk*—Paul Broby, of New Hampton, Chickasaw county.

*Building and Loans*—Senator Jones, *chairman*; Senators Crossley, Harper, Wilson of Fayette, Hughes, Garst, Bleakly, Taylor, Wade. *Clerk*—Margaret E. Wood, of Oelwein, Fayette county.

*Rules*—Senator Maytag, *chairman*; Senators Dowell, Hogue, Hayward, Dunham, Warren, Gale, Wilson of Clinton, Lambert. *Clerk*—Elsie Redman, of Newton, Jasper county.

*Compensation of Public Officers*—Senator Jackson, *chairman*; Senators Hartsorn, Lewis, Jamison, Bleakly, Smith of Des Moines, Taylor. *Clerk*—Geo. F. Anthier, of Des Moines, Polk county.

*Penitentiaries and Pardons*—Senator Saunders, *chairman*; Senators Brooks, Crawford, Smith of Mitchell, Newberry, Stookey, Young of Lee. *Clerk*—Laura Flickinger, of Council Bluffs, Pottawattamie county.

*Federal Relations*—Senator Crawford, *chairman*; Senators Hogue, Hartsorn, Lewis, Kimmel, Young of Lee, Smith of Des Moines. *Clerk*—Lloyd G. Carberry of Dubuque, Dubuque county.

*Claims*—Senator Eckles, *chairman*; Senators Garst, Spaulding, Crawford, Lewis, Kimmel, Young of Lee. *Clerk*; C. H. Smith of Marshalltown, Marshall county.

*Commerce*—Senator Hughes, *chairman*; Senators Harper, Dowell, Hogue, Elerick, Turner, Taylor. *Clerk*—F. E. Foss of Marengo, Iowa county.

*Manufactures*—Senator Gale, *chairman*; Senators Maytag, Stuckelager, Young of Lee, Taylor. *Clerk*—T. E. B. Hudson of Hampton, Franklin county.

*Public Buildings*—Senator Stookey, *chairman*; Senators Brooks, Garst, Jones, Wade. *Clerk*—Margaret Brown of Leon, Decatur county.

*Horticulture and Forestry.*—Senator Elerick, *Chairman*; Senators Spaulding, Jones, Smith of Des Moines, Lyons. *Clerk*—Frank D. Carr, of Farmington, Van Buren county.

*Fish and Game*—Senator Kimmel, *chairman*; Senators Winne, Jones, Wilson of Clinton, Lambert. *Clerk*—E. D. Brown of Rock Valley, Sioux county.

*Public Lands*—Senator Bleakly, *chairman*; Senators Hogue, Wilson of Clinton. *Clerk*—Daisy Boyce of Ida Grove, Ida county.

*Engrossed Bills*—Senator Newberry, *chairman*; Senators Jones, Hartsborn. *Clerk*—John W. Cliff of Des Moines, Polk county.

*Enrolled Bills*—Senator Turner, *chairman*; Senators Winne, Taylor. *Clerk*—S. O. Avery of Bedford, Taylor county.

*Clerks for the Democratic Minority*—Margaret Van Meter of Waterloo, Black Hawk county, Katherine Kimbell of Sabula, Jackson county, Elizabeth L. Farrell of Clinton, Clinton county.

*Clerks for Republican Senators without chairmanships*—Clerk for Senator Shirley Gilliland, George Gallarno of Des Moines, Polk county. Clerk for Senator George Kinne, O. H. Peterson, of Wesley, Kosuth county.

#### HOUSE ORGANIZATION.

*Speaker*—George W. Clarke, of Adel, Dallas county.

*Speaker's Clerk*—A. E. Brown, of Osage, Mitchell county.

*Speaker's Page*—Wayne Fugh, of Des Moines, Polk county.

*Speaker pro tempore*—E. F. Cummings, of Marshalltown, Marshall county.

*Chief Clerk*—C. R. Benedict, of Shelby, Shelby county.

*Chief Clerk's Page*—Verner Byers, of Garner, Hancock county.

*Assistant Clerks*—L. E. Corlett, of Elkader, Clayton county, and W. C. Ramsey, of Belmond, Wright county.

*Journal Clerks*—Harry E. Griffen, of Maquoketa, Jackson county, and Ralph H. Clock, of Hampton, Franklin county.

*Enrolling Clerk*—Walter M. McOulla, of Cherokee, Cherokee county.

*Engrossing Clerk*—Mrs. Mollie Heist, of Allerton, Wayne county.

*File Clerk*—J. O. Hall, of Woodward, Dallas county.

*Assistant File Clerk*—Harry Breeding, of Des Moines, Polk county.

*Bill Clerks*—T. J. Alexander, of Winterset, Madison county, and L. M. Black, of Ireton, Sioux county.

*Assistant Postmistress*—Miss Hester Runyan, of Odebolt, Sac county.

*Sergeant-at-Arms*—Colonel S. A. Moore, of Bloomfield, Davis county.

*Chief Doorkeeper*—J. B. Lewis, of Spencer, Olay county.

*Assistant Doorkeepers*—Jacob Nunweller of Hayfield, Hancock county; Henry Johnson, of Estherville, Emmet county; J. Hefflinger, of Grundy Center, Grundy county; E. F. Moon, of Audubon, Audubon county; R. C. Payne, of Albia, Monroe county; G. H. Russell, of Des Moines, Polk county; Thad. Maxon, of Springdale, Cedar county; J. E. White, of Webster City, Hamilton county; J. V. Shorey, of Yale, Guthrie county, and R. G. Shney, of Cedar Rapids, Linn county.

*Chief Janitor Cloakroom*—R. N. Hyde, of Des Moines, Polk county.

*Assistant Cloakroom Janitors*—A. Walker, of Marshalltown, Marshall county; Forrest E. White, of Muscatine, Muscatine county; Harry Burnaugh, of Mount Pleasant, Henry county; C. F. Wright, of Davenport, Scott county.

*Pages*—Harry H. Brown, of Valley Junction, Polk county; R. A. Greene, Jr., of East Peru, Madison county; Vivien MacCannon, of Des Moines, Polk county; William Striker, of Aurelia, Cherokee county; Frank O. Jay, of Jefferson, Greene county; Lawrence Berkley, of Woodbine, Harrison county; Verna Cloutier, of Des Moines, Polk county; Leo. O. Pickett, of Des Moines, Polk county; Dow Elliott, of Des Moines, Polk county; Julian Geneva, of What Cheer, Keokuk county.

*Telephone Messenger*—Richard Woodruff, of Des Moines, Polk county.

## STANDING COMMITTEES OF THE HOUSE.

### MEMBERS, CHAIRMEN AND CLERKS.

*Ways and Means*—Mr. Temple, *chairman*; Messrs. Head, English, Cummings, Buchanan, Kendall, Carden, Bealer, Greene, Freeman, McClurkin, Flenniken, Cheney, Kling, Pritchard, Powers, Bailey, Robinson, Crose, Stoltenberg, Harris, Buckingham, Lamkin, Shaffer, Summers, Mott, Carstensen, Cobb, Whiting, Ritter, Hakes, Geneva, Laird. *Clerk*—C. L. Lamb, of Osceola, Clarke county.

*Judiciary*—Mr. Kendall, *chairman*; Messrs. Temple, Cummings, Wright, Jepson, Hart, Spaulding, Teter, Weeks, Stanbery, Dow, Springer, Langan, DeLano, Clary, Teachout, Greeley, Wise, Kling, Robinson, Chassell, Hambleton, Koontz. *Clerk*—Frank Nichol, of Albia, Monroe county.

*Appropriations*—Mr. Mattes, *chairman*; Messrs. Robinson, Flenniken, Head, Bealer, Buchanan, Christianson, Leech, Powers, Chassell, Wright, Jones, Weeks, Manning, McElrath, Bixby, Hanna, Maben, Boland, Stanbery, Hume, Dashiell, Mott, Hollembeak, McCulloch, Gregory, Morris, Jacobson, Frudden, Colclo, DeLano, Whitmer. *Clerk*—Minnie E. Hess, of Odebolt, Sac county.

*Railroads and Commerce*—Mr. Wise, *chairman*; Messrs. Cummings, Bealer, English, Calderwood, Christianson, Nichols, Greeley, Pritchard, Coburn, McNie, Cassel, Welden, Weeks, Hart, Lowrey, Martin, Conn, Lister, Jones, Doran, Skinner, Hambleton, McCulloch, McDole, Kennedy, Washburn, Wyland, Wilson, Prevo, Lundt. *Clerk*—Georgia Herring, of Waterloo, Black Hawk county.

*Banks and Banking*—Mr. Head, *chairman*; Messrs. Greeley, Wise, Teachout, McClurkin, Calderwood, Robinson, Freeman, Christianson, McNie, Greene, Cheney, Jones, Hanna, Jepson, Lowrey, Crose, Martin, Manning, Harris, Saylor, Koontz, Whiting, McCreary, Clary, Whitmer, Sankey, Hakes, Prevo. *Clerk*—Emma Swartzendraver, of Rippey, Greene county.

*Insurance*—Mr. English, *chairman*; Messrs. Temple, Kendall, Flenniken, Bailey, Carden, Chassell, Robinson, Lowrey, Stoltenberg, Welden, McElrath, Teter, Lister, Skinner, Morris, Hollembeak, Boland, McCulloch, Springer, Whiting, Clary, Geneva, Ritter, Heles. *Clerk*—Lulu Gilham of Valley Junction, Polk county.

*Agriculture*—Mr. Pritchard, *chairman*; Messrs. Nichols, Bailey, Cassel, Robinson, Buckingham, Bixby, Hollembeak, McAllister, McElrath, Stolten-

berg, Lowrey, Lister, Morris, Shaffer, Boland, Mabon, Doran, Cobb, Conn, O'Fall, Washburn, McDole, Jacobson, Olson, Spaulding, Peet, Davie, Heles, Willson, Laird, Lundt. *Clerk*—Laura Pritchard, of Belmont, Wright county.

*Schools and Text-Books*—Mr. Jepson, *chairman*; Messrs. Leech, Powers, Stanbery, McAllister, Bixby, Hambleton, Lamkin, Teter, Dashiell, Gregory, Crose, Harris, Lister, Kennedy, Colclo, Langan, Sankey, Heles, Davie, Lundt. *Clerk*—Grace Loucks, of Waterloo, Black Hawk county.

*Mines and Mining*—Mr. Teachout, *chairman*; Messrs. Kendall, Buchanan, O'Fall, Hambleton, McElrath, Spaulding, Buckingham, Carstensen, Lamkin, McCreary, Peet, Ritter, Laird, Davie. *Clerk*—Maude Licklider, of Des Moines, Polk county.

*Municipal Corporations*—Mr. Buchanan, *chairman*; Messrs. Teachout, Bealer, Carden, Leech, Nichols, McClurkin, Kling, Skinner, Wright, Manning, McAllister, Martin, Jepson, Saylor, Dow, Buckingham, Lister, McDole, Koontz, Langan, Frudden, Springer, Colclo, DeLano, McCreary, Peet, Ritter, Wyland, Laird. *Clerk*—Elizabeth Rodgers, of Ottumwa, Wapello county.

*Telegraph, Telephone and Express*—Mr. Coburn, *chairman*; Messrs. Mattea, Greene, Kendall, Christianson, Pritchard, Weeks, Hart, Stoltenberg, Chassell, McAllister, Teter, Welden, Martin, Lowrey, Buckingham, Mabon, Morris, Boland, Whiting, Clary. *Clerk*—Geo. F. Shannon, of Cherokee, Cherokee county.

*Pardons*—Mr. Cummings, *chairman*; Messrs. Teachout, Nichols, Kling, Jepson, Weeks, Hanna, Mabon, McCulloch, Morris, Skinner, Hume, Harris, Dow, Springer, Frudden, Koontz, DeLano, Ritter, Wyland. *Clerk*—Ora Williams, of Des Moines, Polk county.

*Labor*—Mr. Calderwood, *chairman*; Messrs. Buchanan, Cheney, Cummings, Kendall, Freeman, Bailey, Carstensen, Spaulding, Stoltenberg, Doran, Mabon, O'Fall, Washburn, Saylor, Olson, Whiting, McCreary, Ritter, Davie. *Clerk*—Amy Byram, of Des Moines, Polk county.

*Elections*—Mr. Flenniken, *chairman*; Messrs. Head, Greene, English, Kling, Cummings, Greeley, Pritchard, Freeman, Christianson, Leech, Nichols, Mott, Langan, Clary, Wyland. *Clerk*—Inez Black, of Knoxville, Marion county.

*Public Health*—Mr. Leech, *chairman*; Messrs. Dashiell, Gregory, McCulloch, Summers, Kling, Flenniken, Spaulding, Crose, Bixby, Mott, McDole, Lamkin, Clary, Heles, Peet. *Clerk*—Eva Gruwell, of West Branch, Cedar county.

*Roads and Highways*—Mr. Bailey, *chairman*; Messrs. Coburn, Cassel, Powers, Cheney, Head, Christianson, Weeks, Hart, Carstensen, McAllister, Morris, Cobb, Kennedy, Doran, Conn, Shaffer, Lister, Jacobson, Colclo, Whitmer, Peet, Geneva, Laird, Davie, Lundt, Hakes, Heles. *Clerk*—J. C. Bennett, of Mt. Ayr, Ringgold county.

*Public Lands and Buildings*—Mr. Greeley, *chairman*; Messrs. Calderwood, Wise, Crose, Dashiell, Boland, Conn, Carstensen, Shaffer, Saylor, Willson, Sankey, Whitmer. *Clerk*—Ira W. Jones, of Allison, Butler county.

*Suppression of Intemperance*—Mr. Harris, *chairman*; Messrs. Buchanan, Greeley, Leech, McClurkin, Pritchard, Wright, Chassell, Jones, Stanbery, Conn, Shaffer, Cobb, Jacobson, McAllister, Koontz, Prevo, Hakes, Lundt. *Clerk*—Helen Dikerson, of Grinnell, Poweshiek county.

*Constitutional Amendments*—Mr. Wright, *chairman*; Messrs. Temple, Mattee, English, Head, Flenniken, Kling, Bealer, Cassel, Dashiell, Hambleton, Manning, Lowrey, Mabon, Colclo, Whiting, Springer, Langan. The clerk for the committee on Judicial Districts also acts as clerk for this committee.

*Public Libraries*—Mr. Koontz, *chairman*; Messrs. Wise, Temple, Summers, Jepson, Hollembeak, Spaulding, Boland, Saylor, McDole, McCreary, Ritter, Sankey. *Clerk*—Kathryn Davis, of Des Moines, Polk county.

*Printing*—Mr. Chassell, *chairman*; Messrs. English, Kling, McNie, Pritchard, Carlen, Leech, Teachout, Coburn, McClurkin, Mott, Crose, Summers, Dow, Gregory, Skinner, Colelo, Springer. The clerk for the committee on Engrossed Bills also acts as clerk for this committee.

*State University*—Mr. Carden, *chairman*; Messrs. Koontz, Greene, Christianson, Spaulding, Gregory, Hanna, Boland, Saylor, Bixby, Hume, Whiting, Whitmer. *Clerk*—T. L. Smith, of Mt. Pleasant, Henry county.

*Agricultural College*—Mr. McClurkin, *chairman*; Messrs. Greeley, Bailey, Hart, Welden, Manning, Martin, O'fill, Lamkin, McCulloch, Olson, Frudden, Hake, *Clerk*—Elsie Colton, of Columbus City, Lonsa county.

*Compensation of Public Officers*—Mr. Bealer, *chairman*; Messrs. Calderwood, Freeman, Manning, McDole, Hume, Skinner, Hanna, Carstensen, Washburn, Summers, Frudden, DeLano, Prevo, Laird. *Clerk*—Vina Elliott, of Tama, Tama county.

*Claims*—Mr. McNie, *chairman*; Messrs. Buchanan, Cheney, Teter, Washburn, Maben, Lister, Morris, Olson, Haken, Davis, Willson, Whitmer. *Clerk*—Robert W. McNie, of Vinton, Benton county.

*Normal Schools*—Mr. Robinson, *chairman*; Messrs. Wise, Mattes, Harris, Dow, Hollembeak, Skinner, Shaffer Hambleton, Conn, Jacobson, Geneva, McCreary. *Clerk*—Claude S. Beebe, of Spirit Lake, Dickinson county.

*Private Corporations*—Mr. Christianson, *chairman*; Messrs. Mattes, Bailey, Greene, McAllister, Stanbery, Harris, Stoltenberg, Dashiell, Summers, Clary, Geneva. *Clerk*—D. A. Kent, of Jewell, Hamilton county.

*Domestic Manufactures*—Mr. Powers, *chairman*; Messrs. Cheney, Stoltenberg, Welden, Stanbery, Carstensen, McElraith, Lister, Kennedy, Washburn, Prevo, Sankey, Heles. The clerk for the committee on Federal Relations also acts as clerk for this committee.

*Horticulture*—Mr. Hollembeak, *chairman*; Messrs. Calderwood, Cassel, Shaffer, Conn, Kennedy, Washburn, Willson, Geneva, Pest. *Clerk*—Homer Thompson, of Winterset, Madison county.

*Pharmacy*—Mr. Dashiell, *chairman*; Messrs. Gregory, Nichols, Kendall, Coburn, Leech, Flenniken, Robinson, McClurkin, Lowrey, Doran, Maben, Buckingham, Morris, McDole, Wyland. The clerk for the committee on Horticulture also acts as clerk for this committee.

*Building and Loan*—Mr. Kling, *chairman*; Messrs. Powers, Cassell, Teter, Stoltenberg, Manning, Lowrey, Whiting, Wyland. *Clerk*—Inez Canfield, of Woodbine, Harrison county.

*Federal Relations*—Mr. Weeks, *chairman*; Messrs. Temple, Wise, Wright, Crose, Jones, Mott, Frudden, Sankey. *Clerk*—Frank Ollite, of Des Moines, Polk county.

*Woman Suffrage*—Mr. Cheney, *chairman*; Messrs. Coburn, Greene, Powers, Nichols, Morris, Weeks, Boland, Cobb, Wyland, Laird, Heles. *Clerk*—J. G. Cook, of Arnold's Park, Dickinson county.

*Hospital for Insane*—Mr. Springer, *chairman*; Messrs. Carden, Coburn, Crose, Christianson, Gregory, Doran, Hume, Frudden, DeLano. The clerk for the committee on Animal Industry also acts as clerk for this committee.

*Institute for Feeble-Minded*—Mr. Washburn, *chairman*; Messrs. Bailey, Teter, Summers, McCulloch, Lamkin, Sankey, Wyland. The clerk for the Committee on Senatorial Districts also acts as clerk for this committee.

*Institute for Deaf*—Mr. Martin, *chairman*; Messrs. Powers, Bealer, Wright, McAllister, Geneva, DeLano, Whitmer, *Prevo. Clerk*—Neil C. Bardsley, of Neola, Pottawattamie county.

*College for the Blind*—Mr. Shaffer, *chairman*; Messrs. McNie, Dow, Hanna, Carstensen, Whiting, Willson, Laird. The clerk for the Committee on Representative Districts also acts as clerk for this committee.

*Industrial Schools*—Mr. Mott, *chairman*; Messrs. Teachout, Freeman, Welden, Jones, Cobb, Langan, Lundt. *Clerk*—Mrs. H. M. Denny, of Des Moines, Polk county.

*Soldiers' and Orphans' Home*—Mr. Nichols, *chairman*; Messrs. Cummings, Calderwood, Cobb, O'Fall, Olson, Clary, Davie. *Clerk*—Bessie Conger, of Washington, Washington county.

*Penitentiaries*—Mr. Jones, *chairman*; Messrs. Temple, Teter, Bixby, Kennedy, O'Fall, Olson, Jacobson, Prevo, Peet. The clerk for the committee on Police Regulations also acts as clerk for this committee.

*Animal Industry*—Mr. Doran, *chairman*; Messrs. Cassel, Buckingham, McElrath, Lamkin, Bixby, O'Fall, Peet, Davie, Lundt. *Clerk*—Carl Johnson, of Oskaeoosa, Mahaska county.

*Military*—Mr. Hart, *chairman*; Messrs. Head, Cheney, Greeley, Leech, Bealer, Pritchard, McAllister, Dow, Weldon, O'Fall, Olson, Cobb, Sankey, McCreary. *Clerk*—P. J. Huber, of Waukon, Allamakee county.

*Police Regulations*—Mr. Skinner, *chairman*; Messrs. Teachout, Buchanan, Freeman, Stanbery, McElrath, McCulloch, Carstensen, Koontz, Prevo. *Clerk*—A. W. Lewis, of Osceola, Clarke county.

*Fish and Game*—Mr. Hanna, *chairman*; Messrs. Cummings, Mattes, Coburn, Hart, McDole, Jacobson, Kennedy, Bixby, Buckingham, Springer, Colelo. *Clerk*—J. M. Watcher, of Des Moines, Polk county.

*Enrolled Bills*—Mr. Spaulding, *chairman*; Messrs. Flennikin, Calderwood, Carden, Jepson, Bixby, Martin, Frudden, Willson. *Clerk*—Mabel Elwood, of Elma, Howard county.

*County and Township Organization*—Mr. Cassel, *chairman*; Messrs. McNie, Hollebeak, Hanna, Kennedy, Shaffer, Conn, Olson, Davie, Heles. The clerk for the committee on Woman Suffrage also acts as clerk for this committee.

*Board of Public Charities*—Mr. Freeman, *chairman*; Messrs. McNie, Soltenberg, Saylor, Jones, Hanna, Hume, Summers, Hambleton, Whitmer. The clerk for the committee on Congressional Districts also acts as clerk for this committee.

*Senatorial Districts*—Mr. Teter, *chairman*; Messrs. Nichols, Buchanan, Mattes, McElrath, Doran, Jacobson, Harris, McCulloch, Summers, Colelo, Geneva, Hnkes. *Clerk*—Marie Stegeman, of Pella, Marion county.

*Representative Districts*—Mr. Maben, *chairman*; Messrs. English, Flennikin, Stanbery, Mott, Martin, Jepson, Manning, Lamkin, Hollebeak, Whiting, Ritter, Lundt, Wyland, Peet. *Clerk*—H. C. Byers, of Garner, Hancock county.

*Congressional Districts*—Mr. Greene, *chairman*; Messrs. McClurkin, Greeley, Welden, Wright, Dashiell, Chassell, Hart, Hume, Hanna, Dow, Olson, Jones, McDole, McCreary. *Clerk*—A. C. Oregon, of East Peru, Madison county.

*Judicial Districts*—Mr. Kennedy, *chairman*; Messrs. Temple, Bealer, Cummings, Carden, Freeman, Head, McNie, Gregory, O'Fall, Laird, DeLano, Willson. *Clerk*—Ray H. Rankin, of Fort Madison, Lee county.

*Engrossed Bills*—Mr. Lamkin, chairman; Messrs. English, Robinson, Wise, Saylor, Langan, Provo. *Clerk*—Ray A. Smith, of Akron, Plymouth county.

*Rules*—Mr. Langan, chairman; Messrs. Temple, Kondall, English, Chas-sell, Koontz, Springer, Mr. Speaker. The clerk for the committee on Public Libraries also acts as clerk for this committee.

*Clerks for the Democratic Minority*—Estelle Martin, of Des Moines, Polk county; Elizabeth A. Olson, of Whiting, Monona county; Margaret E. Wing, of New Hampton, Chickasaw county.

#### ADDITIONAL EMPLOYEES OF THE THIRTIETH GENERAL ASSEMBLY.

*Mail Carrier*—W. W. Hyzer, of Guthrie Center, Guthrie county.

*Police-men*—E. J. Onlver, of Clarion, Wright county; W. S. Page, of Coles-burg, Delaware county; Frank Crawford, of Altoona, Polk county, and A. J. Scott, of Rockwell City, Calhoun county.

*Clerks in the Document Room*—Arnie Gunderson, of Clermont, Fayette county; L. B. Raymond, Jr., of Hampton, Franklin county; Will Richards, of Hinton, Plymouth county, and T. W. Hazelton, of Calmar, Winneahlek, county.

*Clerk in Supply Department*—H. H. Baldwin of Fort Dodge, Webster county.

*Elevator Tenders*—Carl Peters of Newton, Jasper county; Samuel Diller of Des Moines, Polk county; J. S. Dee of Shelby, Shelby county, and John H. Merrill of Des Moines, Polk county.

*Janitors*—Samuel Salts of Bernhart, Jefferson county; J. E. Winder of Bedford, Taylor county; J. O. Smith of Garden Grove, Decatur county; F. M. Stone of Knoxville, Marion county; C. B. Kennedy of Cedar Rapids, Linn county; J. R. Brink of Creston, Union county; H. T. Barber of Macedonia, Pottawattamie county; J. H. Morgan of Sioux City, Woodbury county; C. F. Wright of Davenport, Scott county; E. T. Harris of Buxton, Monroe county; C. W. Carter, of Chariton, Lucas county, and R. Boeman, of Viola, Linn county.



## JUDICIAL.

### SUPREME COURT OF IOWA.

Chief Justice:	Terms Expire.
HORACE E. DEEMER, of Red Oak, Montgomery county.....	December 31, 1904
<b>Associate Justices:</b>	
JOHN C. SHERWIN, of Mason City, Cerro Gordo county.....	December 31, 1905
EMLIN McCLAIN, of Iowa City, Johnson county..	December 31, 1906
SILAS M. WEAVER, of Iowa Falls, Hardin county	December 31, 1907
SCOTT M. LADD, of Sheldon, O'Brien county....	December 31, 1908
CHARLES A. BISHOP, of Des Moines, Polk county	December 31, 1909
<b>Clerk of Supreme Court:</b>	
JOHN C. CROCKETT, of Eldora, Hardin county. ..	First Mon. in Jan., 1907
<b>Deputy Clerk of Supreme Court:</b>	
H. L. BOUQUET, of Knoxville, Marion county...	
<b>Reporter of Supreme Court:</b>	
WENDELL W. CORNWALL, of Spencer, Clay county	First Mon. in Jan., 1907
<b>Bailiff of Supreme Court:</b>	
B. P. KIRK, of Mason City, Cerro Gordo county	

### DEPARTMENT OF ATTORNEY-GENERAL.

<b>Attorney-General:</b>	Term Expires,
CHARLES W. MULLAN, of Waterloo, Black Hawk county.....	First Mon. in Jan., 1906
<b>Assistant Attorney-General:</b>	
LAWRENCE DE GRAFF, of Des Moines, Polk county	

### DISTRICT COURTS OF IOWA.

From which appeals may be taken to the Supreme Court.

#### FIRST DISTRICT.

##### LEW COUNTY.

*Judge.*  
H. Bank, Jr., Keokuk.

*Court Reporter.*  
Charles J. Smith, Keokuk.

## SECOND DISTRICT.

COUNTIES—Appanoose, Davis, Jefferson, Lucas, Monroe, Van Buren and Wapello.

*Judges.*

Robert Sloan, Keosauqua.  
F. W. Eichelberger, Bloomfield.  
M. A. Roberts, Ottumwa.  
C. W. Vermillion, Centerville.

*Court Reporters.*

I. O. Linsbury, Bloomfield.  
Will S. Prewitt, Fairfield.  
Frank T. Roberts, Ottumwa.  
R. W. Smith, Centerville.

## THIRD DISTRICT.

COUNTIES—Adams, Clarke, Decatur, Ringgold, Taylor, Union and Wayne.

*Judges.*

H. M. Towner, Corning.  
\* W. E. Miller, Bedford.

*Court Reporters.*

W. M. Hyland, Osceola.  
J. S. Parrish, Leon.

## FOURTH DISTRICT.

COUNTIES—Cherokee, Lyon, Monona, O'Brien, Osceola, Plymouth, Sioux and Woodbury.

*Judges.*

George W. Wakefield, Sioux City.  
F. R. Gaynor, LeMars.  
J. F. Oliver, Osawa.  
William Hutchinson, Alton.

*Court Reporters.*

O. C. Hamilton, Sioux City.  
H. D. Hamilton, Sioux City.  
W. E. Cody, Sioux City.  
W. C. Gray, Alton.

## FIFTH DISTRICT.

COUNTIES—Adair, Dallas, Guthrie, Madison, Marion and Warren.

*Judges.*

J. D. Gamble, Knoxville.  
J. H. Applegate, Guthrie Center.  
Edmund Nichols, Perry.

*Court Reporters.*

S. D. Woods, Greenfield.  
W. C. Southwick, Guthrie Center.  
H. K. Ashton, Guthrie Center.

## SIXTH DISTRICT.

COUNTIES—Jasper, Keokuk, Mahaska, Poweshiek and Washington.

*Judges.*

John T. Scott, Brooklyn.  
Byron W. Preston, Oskaloosa.  
W. G. Clements, Newton.

*Court Reporters.*

T. J. Bray, Grinnell,  
J. H. P. Robinson, Grinnell.  
Nell D. Needham, Sigourney.

## SEVENTH DISTRICT.

COUNTIES—Clinton, Jackson, Muscatine and Scott.

*Judges.*

P. B. Wolfe, Clinton.  
A. J. House, Maquoketa.  
D. V. Jackson, Muscatine.  
James W. Bollinger, Davenport

*Court Reporters.*

John Jackson, Clinton.  
Mrs. Jennie D. Kucheman, Maquoketa.  
Miss Sophy Dallas, Muscatine.  
Miss F. B. Haddix, Davenport. \*

(Reporters in this district remain in home town during each term of court.)

\* Appointed by Governor December 28, 1906, to fill vacancy caused by resignation of Robert L. Parrish. Effective January 1, 1906.

## EIGHTH DISTRICT.

COUNTIES—Iowa and Johnson.

<i>Judge.</i>	<i>Court Reporter.</i>
O. A. Byington, Iowa City.	Ralph Otto, Iowa City.

## NINTH DISTRICT.

POLK COUNTY.

<i>Judges.</i>	<i>Court Reporters.</i>
A. H. McVey, Des Moines.	F. C. Walrath, Des Moines.
Wm. H. McHenry, Des Moines.	O. F. Irish, Des Moines.
James A. Howe, Des Moines.	W. H. Jayne, Des Moines.
Hugh Brennan, Des Moines.	Walter Irish, Des Moines.

(All four judges are in attendance during each term of court.)

## TENTH DISTRICT.

COUNTIES—Black Hawk, Buchanan, Delaware and Grundy.

<i>Judges.</i>	<i>Court Reporters.</i>
A. B. Blair, Manchester.	Nellie E. Gates, Independence.
Franklin C. Platt, Waterloo.	J. B. Newman, Cedar Falls.

## ELEVENTH DISTRICT.

COUNTIES—Boone, Franklin, Hamilton, Hardin, Story, Webster and Wright.

<i>Judges.</i>	<i>Court Reporters.</i>
J. R. Whitaker, Boone.	E. P. Tinkham, Ft. Dodge.
W. D. Evans, Hampton	J. H. Williams, Ames.
J. H. Richard, Webster City.	W. S. Weston, Webster City.

## TWELFTH DISTRICT.

COUNTIES—Bremer, Butler, Cerro Gordo, Floyd, Hancock, Mitchell, Winnemago and Worth.

<i>Judges.</i>	<i>Court Reporters.</i>
J. F. Clyde, Osage.	C. M. Adams, Mason City.
C. H. Kelley, Forest City.	George A. Blake, Forest City.
Clifford P. Smith, Mason City.	Gordon L. Elliott, Mason City.

## THIRTEENTH DISTRICT.

COUNTIES—Allamakee, Chickasaw, Clayton, Fayette, Howard and Winneshiek

<i>Judges.</i>	<i>Court Reporters.</i>
L. E. Fellows, Lansing.	H. B. Crosby, Decorah.
A. N. Hobson, West Union.	W. W. Comstock, Fayette.

## FOURTEENTH DISTRICT.

COUNTIES—Buena Vista, Clay, Dickinson, Emmet, Humboldt, Kosuth, Palo Alto and Pocahontas.

<i>Judges.</i>	<i>Court Reporters.</i>
W. B. Quarton, Algona.	M. O. Grier, Emmetsburg.
A. D. Bellie, Storm Lake.	F. M. Ely, Fort Dodge.

## FIFTEENTH DISTRICT.

COUNTIES—Audubon, Cass, Fremont, Harrison, Mills, Montgomery, Page, Pottawattamie, and Shelby.

*Judges.*

A. B. Thornell, Sidney.  
N. W. Macy, Harlan.  
Orville D. Wheeler, Council Bluffs.  
W. R. Green, Audubon.

*Court Reporters.*

J. J. Ferguson, Council Bluffs.  
John H. Clark, Council Bluffs.  
E. O. Brington, Council Bluffs.  
W. E. Butler, Council Bluffs.

## SIXTEENTH DISTRICT.

COUNTIES—Calhoun, Carroll, Crawford, Greens, Ida and Sac.

*Judges.*

F. M. Powers, Carroll.  
Z. A. Church, Jefferson.

*Court Reporters.*

Harry E. Beach, Carroll.  
D. W. Boylan, Carroll.

## SEVENTEENTH DISTRICT.

COUNTIES—Benton, Marshall and Tama.

*Judges.*

G. W. Burnham, Vinton.  
Obad Caswell, Marshalltown.

*Court Reporters.*

Anna Healion, Marshalltown.  
A. B. Hoover, Marshalltown.

## EIGHTEENTH DISTRICT.

COUNTIES—Cedar, Jones and Linn.

*Judges.*

William G. Thompson, Marion.  
Ben H. Miller, Anamosa.  
J. E. Preston, Cedar Rapids.

*Court Reporters.*

H. H. Burr, Cedar Rapids.  
B. I. Tanner, Cedar Rapids.  
L. M. Hull, Cedar Rapids.

## NINETEENTH DISTRICT.

Dubuque County.

*Judges.*

Fred O'Donnell, Dubuque.  
Matthew C. Matthews, Dubuque.

*Court Reporters.*

Frank Hardy, Dubuque.  
J. Leo McCabe, Dubuque.

[Both judges are in attendance during each term of court.]

## TWENTIETH DISTRICT.

COUNTIES—Des Moines, Henry and Louisa.

*Judges.*

James D. Smyth, Burlington.  
W. S. Withrow, Mt. Pleasant.

*Court Reporters.*

Nancy L. Edwards, Burlington.  
J. M. McLaughlin, Wapello.

The terms of all district judges commenced January 1, 1903, and will expire December 31, 1906, except J. F. Clyde, of the Twelfth; A. D. Bailie, of the Fourteenth; N. W. Macy, of the Fifteenth, and W. S. Withrow, of the Twentieth districts, whose terms expire December 31, 1904.

## SUPERIOR COURTS.

	TERMS EXPIRE.
<i>Cedar Rapids</i> —James H. Rothrock.....	December, 1904
<i>Council Bluffs</i> —G. H. Scott.....	January, 1906
<i>Keokuk</i> —W. L. McNamara .....	December, 1906
<i>Oelwein</i> —Ernest L. Elliott.....	December, 1907

## CLERKS FOR SUPERIOR COURTS.

*Cedar Rapids*—Geo. L. Mentzer.  
*Council Bluffs*—N. C. Phillips.  
*Keokuk*—Lawrence Larson.  
*Oelwein*—John D. Whipps.

## REPORTERS FOR SUPERIOR COURTS.

*Cedar Rapids*—H. L. Featherstonhangh.  
*Council Bluffs*—Miss Laura Flickinger.  
*Keokuk*—Chas. J. Smith.  
*Fayette*—W. W. Comstock.

\*W. W. Comstock resides at Fayette but acts as reporter of the Superior Court at Oelwein.

## TERMS OF DISTRICT COURT 1904—1905.

<i>Adair, Greenfield</i> .....	1904—Jan. 5, March 22, Aug. 30, Nov. 9
	1905—Jan. 3, March 23, Sept. 5, Nov. 8
<i>Adams, Corning</i> .....	1904—Jan. 4, Feb. 29, May 16, Oct. 3
	1905—Jan. 2, Feb. 27, May 15, Oct. 2
<i>Allamakee, Waukon</i> .....	1904—Jan. 11, April 11, Sept. 5, Nov. 14
	1905—Jan. 9, April 10, Sept. 4, Nov. 13
<i>Appanoose, Centerville</i> .....	1904—Jan. 25, April 11, Sept. 12, Oct. 31
	1905—Jan. 23, April 10, Sept. 11, Oct. 30
<i>Audubon, Audubon</i> .....	1904—March 1, May 3, Oct. 13, Dec. 13
	1905—Feb. 23, May 2, Oct. 17, Dec. 12
<i>Benton, Vinton</i> .....	1904—Jan. 18, April 18, Sept. 12, Nov. 21
	1905—Jan. 16, April 17, Sept. 11, Nov. 20
<i>Black Hawk, Waterloo</i> .....	1904—Jan. 4, Feb. 29, May 16, Sept. 26
	1905—Jan. 2, Feb. 27, May 15, Sept. 25
<i>Boone, Boone</i> .....	1904—Feb. 8, April 18, Sept. 19, Nov. 21
	1905—Feb. 6, April 17, Sept. 18, Nov. 27
<i>Bremser, Waverly</i> .....	1904—Jan. 11, March 21, Sept. 5, Nov. 8
	1905—Jan. 9, March 20, Sept. 4, Nov. 7
<i>Buchanan, Independence</i> .....	1904—Feb. 15, May 30, Sept. 19, Nov. 21
	1905—Feb. 20, May 29, Sept. 18, Nov. 20
<i>Buena Vista, Storm Lake</i> .....	1904—Jan. 4, Feb. 29, Sept. 12, Nov. 14
	1905—Jan. 2, Feb. 27, Sept. 11, Nov. 13
<i>Butler, Allison</i> .....	1904—March 7, May 18, Oct. 10, Dec. 5
	1905—March 8, May 15, Oct. 9, Dec. 4
<i>Calhoun, Rockwell City</i> .....	1904—Jan. 26, March 29, Sept. 15, Nov. 15
	1905—Jan. 23, March 27, Sept. 11, Nov. 13
<i>Carroll, Carroll</i> .....	1904—Jan. 4, March 8, Aug. 29, Oct. 26
	1905—Jan. 2, March 6, Aug. 21, Oct. 23

Cass, Atlantic.....	1904--Jan. 5, March 15, Sept. 6, Nov. 1
	1905--Jan. 3, March 14, Sept. 5, Oct. 31
Cedar, Tipton.....	1904--Feb. 1, May 2, Sept. 5, Nov. 14
	1905--Feb. 8, May 1, Sept. 4, Nov. 18
Cerro Gordo, Mason City.....	1904--Jan. 25, April 11, Sept. 19, Nov. 28
	1905--Jan. 23, April 10, Sept. 18, Nov. 27
Cherokee, Cherokee.....	1904--Jan. 4, March 14, Sept. 6, Oct. 31
	1905--Jan. 2, March 13, Sept. 5, Oct. 30
Chickasaw, New Hampton.....	1904--Feb. 23, May 16, Oct. 8, Dec. 5
	1905--Feb. 20, May 15, Oct. 2, Dec. 4
Clarke, Osceola.....	1904--Feb. 8, April 4, Sept. 19, Nov. 7
	1905--Feb. 6, April 3, Sept. 18, Nov. 6
Clay, Spencer.....	1904--Jan. 25, April 4, Aug. 29, Oct. 31
	1905--Jan. 28, April 9, Aug. 23, Oct. 30
Clayton, Elkader.....	1904--Jan. 4, April 4, Aug. 29, Oct. 24
	1905--Jan. 2, April 3, Aug. 28, Oct. 23
Clinton, Clinton.....	1904--Jan. 12, April 5, June 6, Sept. 13
	Nov. 15.
	1905--Jan. 10, April 4, June 5, Sept. 13
	Nov. 14.
Crawford, Denison.....	1904--Jan. 26, March 29, Sept. 13, Nov. 16
	1905--Jan. 23, March 27, Sept. 11, Nov. 13
Dallas, Adel.....	1904--Jan. 5, March 22, Aug. 30, Nov. 9
	1905--Jan. 3, March 23, Sept. 5, Nov. 8
Davis, Bloomfield.....	1904--Jan. 4, March 21, Aug. 29, Oct. 17
	1905--Jan. 2, March 20, Aug. 28, Oct. 16
Decatur, Leon.....	1904--Jan. 4, March 21, May 16, Oct. 24
	1905--Jan. 2, March 20, May 15, Oct. 23
Delaware, Manchester.....	1904--March 14, May 2, Oct. 17, Dec. 13
	1905--March 13, May 1, Oct. 16, Dec. 11
Des Moines, Burlington.....	1904--Jan. 11, April 11, Sept. 12, Nov. 14
	1905--Jan. 10, April 10, Sept. 18, Nov. 13
Dickinson, Spirit Lake.....	1904--Jan. 4, March 7, May 2, Sept. 26
	1905--Jan. 2, March 6, May 1, Sept. 25
Dubuque, Dubuque.....	1904--Jan. 4, March 7, May 2, Oct. 8
	1905--Jan. 2, March 6, May 1, Oct. 2
Emmet, Estherville.....	1904--Feb. 1, April 11, Aug. 29, Oct. 31
	1905--Jan. 30, April 10, Aug. 28, Oct. 30
Fayette, West Union.....	1904--Jan. 25, April 25, Sept. 12, Nov. 14
	1905--Jan. 23, April 24, Sept. 11, Nov. 13
Floyd, Charles City.....	1904--Jan. 11, March 14, Sept. 5, Nov. 8
	1905--Jan. 9, March 13, Sept. 4, Nov. 7
Franklin, Hamilton.....	1904--Feb. 1, April 4, Sept. 12, Nov. 14
	1905--Jan. 30, April 3, Sept. 18, Nov. 13
Fremont, Sidney.....	1904--Jan. 5, March 15, Aug. 30, Nov. 1
	1905--Jan. 3, March 14, Aug. 29, Oct. 31
Greene, Jefferson.....	1904--Jan. 4, March 8, Aug. 23, Oct. 25
	1905--Jan. 2, March 6, Aug. 21, Oct. 23
Grundy, Grundy Center.....	1904--Feb. 8, May 2, Sept. 5, Dec. 12
	1905--Feb. 6, May 1, Sept. 4, Dec. 11
Guthrie, Guthrie Center.....	1904--Feb. 2, May 3, Oct. 4, Dec. 6
	1905--Feb. 7, May 2, Oct. 3, Dec. 5

Hamilton, Webster City.....	1904--Feb. 15, April 25, Sept. 26, Dec. 5
	1905--Feb. 13, May 1, Oct. 2, Dec. 11
Hancock, Garner.....	1904--Feb. 8, April 11, Sept. 19, Oct. 24
	1905--Feb. 8, April 10, Sept. 18, Oct. 23
Hardin, Eldora.....	1904--Jan. 11, Mar. 14, Aug. 22, Oct. 24
	1905--Jan. 9, March 13, Aug. 23, Oct. 23
Harrison, Logan.....	1904--Feb. 2, April 12, Sept. 27, Nov. 22
	1905--Jan. 31, April 11, Sept. 23, Nov. 21
Henry, Mt. Pleasant.....	1904--Feb. 8, April 25, Sept. 23, Dec. 5
	1905--Feb. 6, April 24, Oct. 2, Dec. 4
Howard, Cresco.....	1904--March 7, June 6, Oct. 10, Dec. 12
	1905--March 6, June 5, Oct. 9, Dec. 11
Humboldt, Dakota City.....	1904--Feb. 15, April 18, Oct. 3, Dec. 5
	1905--Feb. 13, April 17, Oct. 2, Dec. 4
Ida, Ida Grove.....	1904--Feb. 15, April 19, Oct. 4, Dec. 6
	1905--Feb. 13, April 17, Oct. 2, Dec. 4
Iowa, Marengo.....	1904--Jan. 11, March 14, June 13, Oct. 10
	1905--Jan. 9, March 13, June 12, Oct. 9
Jackson, Maquoketa.....	1904--Jan. 12, April 5, June 6, Sept. 13
	Nov. 15
	1905--Jan. 10, April 4, June 5, Sept. 12
	Nov. 14
Jasper, Newton.....	1904--Feb. 2, April 12, Oct. 4, Dec. 6
	1905--Feb. 7, April 11, Oct. 3, Dec. 5
Jefferson, Fairfield.....	1904--Feb. 8, April 25, Sept. 26, Nov. 23
	1905--Feb. 8, April 24, Sept. 25, Nov. 27
Johnson, Iowa City.....	1904--Feb. 1, May 2, Sept. 12, Nov. 21
	1905--Feb. 6, May 1, Sept. 11, Nov. 20
Jones, Anamosa.....	1904--March 7, May 16, Sept. 26, Dec. 5
	1905--March 6, May 15, Sept. 25, Dec. 4
Keokuk, Sigourney.....	1904--Feb. 2, April 12, Oct. 4, Dec. 6
	1905--Feb. 7, April 11, Oct. 3, Dec. 5
Kossuth, Algona.....	1904--Feb. 15, April 25, Sept. 12, Nov. 14
	1905--Feb. 13, April 24, Sept. 11, Nov. 13
Lee, Ft. Madison.....	1904--Jan. 11, April 11, June 13, Oct. 10
	1905--Jan. 9, April 10, June 12, Oct. 9
Lee, Keokuk.....	1904--March 14, May 9, Sept. 12, Nov. 14
	1905--March 13, May 8, Sept. 11, Nov. 13
Linn, Marion.....	1904--Jan. 4, April 13, Sept. 19, Nov. 14
	1905--Jan. 2, April 17, Sept. 13, Nov. 13
Louisa, Wapello.....	1904--Jan. 4, March 23, Aug. 23, Oct. 31
	1905--Jan. 2, March 27, Sept. 4, Oct. 30
Lucas, Chariton.....	1904--Jan. 4, March 21, Aug. 23, Oct. 24
	1905--Jan. 2, March 20, Aug. 23, Oct. 23
Lyon, Rock Rapids.....	1904--Feb. 1, April 11, Oct. 3, Nov. 21
	1905--Jan. 30, April 10, Oct. 2, Nov. 20
Madison, Winterset.....	1904--Feb. 2, May 3, Oct. 4, Dec. 6
	1905--Feb. 7, May 2, Oct. 3, Dec. 5
Mahaska, Oskaloosa.....	1904--Feb. 2, April 12, Oct. 4, Dec. 6
	1905--Feb. 7, April 11, Oct. 3, Dec. 5
Marion, Knoxville.....	1904--Feb. 2, May 3, Oct. 4, Dec. 6
	1905--Feb. 7, May 2, Oct. 3, Dec. 5

Marshall, Marshalltown.....	1904—Jan. 11, March 21, Aug. 29, Oct. 24
	1905—Jan. 9, March 20, Aug. 28, Oct. 23
Mills, Glenwood.....	1904—Feb. 2, April 5, Sept. 20, Nov. 22
	1905—Jan. 31, April 4, Sept. 19, Nov. 21
Mitchell, Osage.....	1904—Jan. 25, April 18, Sept. 10, Nov. 8
	1905—Jan. 23, April 17, Sept. 18, Nov. 7
Monona, Onawa.....	1904—Jan. 4, April 18, Sept. 8, Nov. 9
	1905—Jan. 2, April 17, Sept. 5, Nov. 8
Monroe, Albia.....	1904—Feb. 1, April 18, Sept. 19, Nov. 14
	1905—Jan. 30, April 17, Sept. 18, Nov. 13
Montgomery, Red Oak.....	1904—Feb. 28, May 3, Oct. 11, Dec. 18
	1905—Feb. 21, May 2, Oct. 10, Dec. 13
Muscatine, Muscatine.....	1904—Jan. 12, Apr. 5, Jun. 6, Sept. 13, Nov. 15
	1905—Jan. 10, Apr. 4, Jun. 5, Sept. 12, Nov. 14
O'Brien, Primghar.....	1904—Feb. 23, May 2, Oct. 17, Dec. 5
	1905—Feb. 20, May 1, Oct. 16, Dec. 4
Osceola, Sibley.....	1904—Jan. 4, March 14, Sept. 6, Nov. 7
	1905—Jan. 2, March 13, Sept. 5, Nov. 6
Page, Clarinda.....	1904—Feb. 23, May 3, Oct. 11, Dec. 13
	1905—Feb. 21, May 2, Oct. 10, Dec. 12
Palo Alto, Emmetsburg.....	1904—March 21, May 18, Oct. 10, Dec. 5
	1905—March 20, May 15, Oct. 9, Dec. 4
Plymouth, LeMars.....	1904—Feb. 15, April 25, Oct. 10, Dec. 5
	1905—Feb. 13, April 24, Oct. 9, Nov. 27
Pocahontas, Pocahontas.....	1904—Jan. 18, March 21, May 13, Oct. 17
	1905—Jan. 16, March 20, May 15, Oct. 16
Polk, Des Moines.....	1904—Jan. 4, March 7, May 2, Sept. 19
	1905—Jan. 2, March 6, May 1, Sept. 18
Pottawattamie, Avoca.....	1904—Feb. 2, April 12, Sept. 27, Nov. 23
	1905—Jan. 31, April 11, Sept. 26, Nov. 21
Pottawattamie, Council Bluffs.....	1904—Jan. 5, March 15, Sept. 6, Nov. 1
	1905—Jan. 3, March 14, Sept. 5, Oct. 31
Poweshiek, Montezuma.....	1904—Jan. 5, March 15, Sept. 6, Nov. 8
	1905—Jan. 10, March 14, Sept. 5, Nov. 7
Ringgold, Mt. Ayr.....	1904—Jan. 25, April 11, Aug. 29, Nov. 14
	1905—Jan. 23, April 10, Aug. 28, Nov. 13
Sac, Sac City.....	1904—Feb. 15, April 19, Oct. 4, Dec. 6
	1905—Feb. 13, April 17, Oct. 2, Dec. 4
Scott, Davenport.....	1904—Jan. 12, April 6, June 6, Sept. 13
	Nov. 15.
	1905—Jan. 10, April 4, June 5, Sept. 12
	Nov. 14.
Shelby, Harlan.....	1904—Jan. 5, March 15, Sept. 6, Nov. 1
	1905—Jan. 3, March 14, Sept. 5, Oct. 31
Sioux, Orange City.....	1904—Jan. 13, March 23, Sept. 19, Nov. 14
	1905—Jan. 16, March 27, Sept. 18, Nov. 13
Story, Nevada.....	1901—Jan. 11, March 21, Aug. 22, Oct. 24
	1905—Jan. 9, March 20, Aug. 23, Oct. 30
Tama, Toledo.....	1904—Feb. 23, April 25, Oct. 10, Dec. 5
	1905—Feb. 20, April 24, Oct. 9, Dec. 4
Taylor, Bedford.....	1904—Feb. 8, April 25, Sept. 12, Nov. 28
	1905—Feb. 6, April 24, Sept. 11, Nov. 27



Union, Creston.....	1904—Jan. 13, March 14, Aug. 29, Oct. 17
	1905—Jan. 16, March 13, Aug. 23, Oct. 16
Van Buren, Keosauqua.....	1904—Jan. 4, March 28, Aug. 29, Oct. 31
	1905—Jan. 2, March 27, Aug. 28, Oct. 30
Wapello, Ottumwa.....	1904—Jan. 4, March 21, Aug. 29, Oct. 24
	1905—Jan. 2, March 20, Aug. 28, Oct. 23
Warren, Indianola.....	1904—Jan. 5, March 22, Aug. 30, Nov. 9
	1905—Jan. 3, March 23, Sept. 5, Nov. 8
Washington, Washington.....	1904—Jan. 5, March 15, Sept. 6, Nov. 8
	1905—Jan. 10, March 14, Sept. 6, Nov. 7
Wayne, Corydon.....	1904—Feb. 29, April 25, Oct. 8, Nov. 28
	1905—Feb. 27, April 24, Oct. 2, Nov. 27
Webster, Ft. Dodge.....	1904—Jan. 11, March 14, Aug. 22, Oct. 24
	1905—Jan. 9, March 20, Aug. 28, Oct. 30
Winnebago, Forest City.....	1904—Feb. 22, May 2, October 3, Nov. 23
	1905—Feb. 20, May 1, October 2, Nov. 27
Winneshiek, Decorah.....	1904—Feb. 1, May 9, Sept. 19, Nov. 23
	1905—Jan. 30, May 8, Sept. 18, Nov. 27
Woodbury, Sioux City.....	1904—Jan. 4, March 14, May 2, Sept. 5, Nov. 9.
	1905—Jan. 2, March 13, May 1, Sept. 5, Nov. 8.
Worth, Northwood.....	1904—Jan. 11, March 21, Sept. 5, Oct. 24
	1905—Jan. 9, March 20, Sept. 4, Oct. 23
Wright, Clarion.....	1904—Feb. 22, April 25, October 3, Dec. 5
	1905—Feb. 20, April 24, October 9, Dec. 4

## Other State Departments, Commissions, Etc.

### DEPARTMENT OF AGRICULTURE.

#### EX OFFICIO MEMBERS.

HON. ALBERT B. CUMMINS, Governor of the State  
 A. B. STORMS, President of the State College of Agriculture and Mechanical Arts, Ames.

HERBERT R. WRIGHT, State Dairy Commissioner.

PAUL O. KOTO, Forest City, State Veterinarian.

#### OFFICERS.

*President*—W. W. MORROW, Afton.

*Vice-President*—O. E. CAMERON, Alta.

*Secretary*—J. O. SIMPSON, Des Moines.

*Assistant Secretary*—GARTH C. FULLER, Des Moines.

*Treasurer*—G. D. ELLYSON, Des Moines.

## DIRECTORS.

*First Congressional District*—R. S. Johnston, Columbus Junction.

*Second Congressional District*—C. W. Phillips, Maquoketa.

*Third Congressional District*—W. C. Brown, Clarion.

*Fourth Congressional District*—R. T. St. John, Riceville.

*Fifth Congressional District*—S. B. Packard, Marshalltown.

*Sixth Congressional District*—T. C. Legoe, What Cheer.

*Seventh Congressional District*—M. J. Wragg, Waukeo.

*Eighth Congressional District*—John Ledgerwood, Leon.

*Ninth Congressional District*—M. McDonald, Bayard.

*Tenth Congressional District*—J. W. Wadsworth, Algona.

*Eleventh Congressional District*—H. L. Pike, Whiting.

Directors serve for a period of two years. The terms of directors from the odd numbered districts expire December, 1905, and the terms of directors from the even numbered districts expire December, 1904.

Officers are elected for a term of one year.

Annual convention second Wednesday in December each year.

## BOARD OF HEALTH.

## OFFICERS.

*President*, J. A. MCKLVEEN, Chariton.

*Secretary*, J. F. KENNEDY, Des Moines.

CHAS. W. MULLAN, *Attorney-General, ex officio*, Des Moines

PAUL O. KOTO, *State Veterinary Surgeon, ex officio*, Forest City.

CHARLES FRANCIS, *Civil Engineer*, Davenport.

Terms expire.

JOHN A. MCKLVEEN, Chariton (Eclectic) ..... January 31, 1905

HENRY MATTHEY, Davenport (Regular)..... January 31, 1906

ROBERT E. CONNIFF, Sioux City (Regular) ..... January 31, 1907

FRED. W. POWERS, Waterloo (Regular) ..... January 31, 1908

J. H. SAMS, Clarion (Regular) ..... January 31, 1909

A. M. LINN, Des Moines (Homeopathic)..... January 31, 1910

A. P. HANCHETT, Council Bluffs (Homeopathic)..... January 31, 1911

Regular meetings of the board, first Wednesday of February, May, August and November.

## STATE BOARD OF MEDICAL EXAMINERS.

*President*—FRED W. POWERS, Waterloo.

*Secretary and Treasurer*—J. F. KENNEDY, Des Moines.

*Members*—The physicians of the State Board of Health.

Examinations held two weeks preceding the meetings of the Board of Health. Correspondence relating to practice of medicine or osteopathy should be sent to the secretary of this board.

Every person practicing medicine or osteopathy in the state is required to procure a certificate from this board.

Every physician or osteopath itinerating within the state is required to procure a special license.

This board is authorized to issue two classes of certificates:  
*First*, to *physicians*, under sections 2576 and 2582 of the code, and *second* to  
*Osteopaths*, under chapter 158, laws Twenty-ninth General Assembly.  
 There is no provision in the law for issuing permits to practice midwifery.

---

 BOARD OF EDUCATIONAL EXAMINERS.
 

---

## PRESIDENT.

JOHN F. RIGGS, M. S., State Superintendent of Public Instruction, *ex officio*.

## MEMBERS OF THE BOARD.

GEORGE E. McLEAN, A. M. Ph. D., LL. D., President State University,  
*ex officio*.

HOMER H. SEERLEY, A. M., LL. D., President State Normal School, *ex officio*.

Terms expire.

O. J. McMANUS, Council Bluffs..... November 26, 1906

MARY ALICE ALTONA, Des Moines..... February 14, 1905

Two members of the board, one of whom shall be a woman, are appointed by the governor for terms of four years, and are not eligible for reappointment.

The board holds annually at least two public examinations of teachers, and a full record of their proceedings, as well as a complete register of all persons to whom certificates and diplomas are issued, is kept by the board.

The new code makes provision for a certificate to primary teachers of acknowledged ability and of successful experience. The holder of this certificate is authorized to teach in first, second and third grades in public schools in the state for a period of five years.

Special certificates, valid for five years, are issued in music, drawing, penmanship, German, English, etc., for each of which a fee of \$3.00 is required.

Persons holding a certificate from the board are authorized, for a term of five years, to teach in any public school of the state, and those having a state diploma are authorized to teach during life.

Fee for state certificate, \$3, and for state diploma, \$5; fees when collected to be paid into the state treasury. If, however, an applicant shall fail in the examination, one-half of the fee is returned.

---

 COMMISSION OF PHARMACY.
 

---

Terms expire

*President*—N T. HENDRIX, Columbus Junction..... April 23, 1904

*Vice-President*—FLETCHER HOWARD, Des Moines..... April 23, 1905

FRED RUSSELL, Rockwell City..... April 23, 1906

*Secretary*—CHAS. W. PHILLIPS, Jackson county; post office, Des Moines.

Members of the board are appointed for a term of three years, one member each year. Every person who shall desire to conduct the business of selling at retail, compounding or dispensing drugs, etc., for medical use, must first be examined by said board and their names registered in a book kept by the board for that purpose, showing also his residence, together with the date of issuing certificate.

Fee for examination and certificate, \$5.

Graduates of recognized schools of pharmacy may be registered without examination. Fee for registration and certificate, without examination, \$2.

The following law relates to itinerant vendor's license:

**SEC. 2594.** Itinerant vendors of drugs—Any itinerant vendor of any drug, nostrum, ointment, or appliance of any kind for the treatment of any disease or injury, and all those who by any method publicly profess to treat or cure diseases, injury or deformity, shall pay to the treasurer of the commission of pharmacy an annual fee of \$100, upon the receipt of which the secretary of the commission shall issue a license for one year from its date. Two thousand dollars annually of the money arising from the license fund, or so much as may be needed, shall be devoted to defraying the expenses of the commission, and any balance remaining shall be paid into the state treasury. Said commission shall, on the first day of January of each year, make a verified and itemized statement in writing to the auditor of state, of all receipts and expenditures of money coming into their hands by virtue of their office. Any violation of this section shall be a misdemeanor, and any person shall, upon conviction thereof, pay a fine of not less than \$100, nor more than \$200. In actions or prosecutions under this chapter, it need not be proven that the defendant has not a license, but such fact shall be a matter of defense.

## IOWA STATE LIBRARY.

### BOARD OF TRUSTEES (EX OFFICIO).

HON. ALBERT B. CUMMINS, Governor, President of Board.

HON. W. B. MARTIN, Secretary of State.

HON. JOHN F. RIGGS, Superintendent of Public Instruction.

HON. HORACE E. DEEMER

HON. JOHN C. SHERWIN

HON. EMLIN MCCLAIN

HON. SILAS M. WEAVER

HON. SCOTT M. LADD

HON. CHAS. A. BISHOP

} Judges of the Supreme Court.

JOHNSON BRIGHAM, State Librarian.

The accession list of the State Library on the first day of July 1903, included 79,629 volumes, exclusive of the volumes of the Historical Department with which the miscellaneous portion of the State Library was consolidated by act of the Twenty-eighth General Assembly. The total accessions during the year ending June 30, 1903, was 5,028 volumes.

The actual transfer of books from the miscellaneous department of the State Library, left to the discretion of the Library Board, having been carried out so far as the limited stack room in the Historical Department would permit,

will not be completed until the completion of the Historical Building shall have made the full transfer feasible. This delay is a constant embarrassment, not only in the cataloging of the two departments, but also in the arrangement of new books on the shelves. The suspension of the work of consolidation compels the continuation of a temporizing policy in the shelving of books, which, though not in any sense seriously damaging, presents many difficulties, chiefly because of the tendency of the two growing departments, the Law and the Miscellaneous, to overlap each other, each calling with equal urgency for the most accessible space, and both now overflowing alcoves which three years ago afforded ample space.

The Law Department has within the year been strengthened by several new sets, and the alcove devoted to the literature of the law has been enriched by many purchases.

The Document Department is steadily nearing the goal of completeness—a goal very difficult of attainment. For most practical purposes, however, the seeker after documentary information can now obtain what he seeks, either in national documents or in those issued by the several states.

The Miscellaneous Department, during the past year, has grown chiefly in the direction of sociological works, periodicals and complete sets of standard works.

The card cataloging of the entire library after the most approved methods of library science—a laborious task—began in 1898 and continued along with the work of cataloging new books as they are accessioned, is finally completed.

The general advance in the price of books and especially of the more valuable sets of books most needed in a reference library is making it hard to keep the three departments of the library within the narrow limits of their income.

---

## HISTORICAL DEPARTMENT.

### BOARD OF TRUSTEES.

HON. ALBERT B. CUMMINS, Governor of the State.	
CHIEF JUSTICE H. E. DEEMER.	JUDGE S. M. WEAVER.
JUDGE JOHN C. SHERWIN.	JUDGE SCOTT M. LADD.
JUDGE ENLIN MCCLAIN.	JUDGE CHARLES A. BISHOP.
HON. W. B. MARTIN, Secretary of State.	
HON. JOHN F. RIGGS, Superintendent of Public Instruction.	
CURATOR CHARLES ALDRICH, A. M.	

As now organized this department dates from the first day of July, 1892. Its chief purpose is the collection of historical data relating to our own state and the territory of the middle west of which it originally formed a part. So far as literature is concerned special efforts are made to collect Iowa newspapers from the earliest dates to the present time; works of state and general western and national history, biography and genealogy; works on the slavery question and the war for the union; histories of all our wars from the earliest times; reports upon the census of both state and nation; works relating to the North American Indians; county histories; earlier and later maps; Iowa pamphlets; biographies of our notable men and women, printed or in manuscript; written or printed documents relating to early settlers and settlements; reports, catalogues and

broad-sides relating to the churches, educational and benevolent institutions of the state; in short, every species of data which can throw light upon local, state or western history.

The department publishes *The Annals of Iowa*, an illustrated quarterly historical magazine of eighty pages, now in its sixth volume. This is made up of original contributions in history and biography. By direction of the trustees it is sent free to every organized library in our state. Its price to subscribers is \$1 per year.

In addition to *The Annals*, the Historical Department is to be credited with the following publications, viz: Six biennial reports; "John Brown Among the Quakers, and Other Sketches," by Hon. Irving B. Richman; "First Census of the Original Counties of Dubuque and Des Moines," edited by Dr. Benj. F. Shambaugh; "History of the Constitutions of Iowa," by Dr. Shambaugh; reprints of the laws of Iowa, 1838-39 and of 1839-40, and the hitherto unpublished Journals of the Council and House of Representatives of the extra session of 1840.

The department has secured sixty fine oil portraits of distinguished Iowans, the most of which are now on exhibition in the art gallery of the historical building. Several more are promised in the near future.

The historical collections of the department up to January 1, 1904, are as follows:

Bound volumes of newspapers.....	2,940
Newspapers and periodicals currently received .....	428
Books and pamphlets in the library.....	11,754

Also a large collection of autograph letters and manuscripts.

The Museum includes seven large autograph cases; a collection of recent, aboriginal and prehistoric pottery—some of the most interesting specimens of which were found in our own state; a large collection of stone implements, among which is an Iowa axe weighing 31 $\frac{3}{4}$  pounds—one of the largest ever discovered—with hundreds of flints; many teeth, tusks, and other bones of the mammoth and mastodon, all of which were found in Iowa; two large cases of birds—mostly specimens found within our state; many Iowa mammals; four large aquariums stocked with a collection of Iowa fishes; a case of Indian baskets, bead work, implements and weapons, the most of which were manufactured by the Musquakie Indians of Tama county; a collection of arms—cannon, mortars, swivel guns, rifles, muskets, carbines, swords and pistols, in use during the Civil, Spanish and Philippine wars; duplicates in bronze of most of the historic medals issued by the U. S. Government; the Larrabee case with its highly interesting and historically valuable contents; with single items of more or less importance.

A large portion of the articles in this museum possess historic value, aside from their popular interest. It is estimated that over 50,000 people visit the Museum and Art Gallery annually. In this way the people are realizing a return for the taxes they pay for the support of the department. Not the least gratifying result of the years of work devoted to this department is the great measure of appreciation which has been accorded to it by people in every part of Iowa.

## HORTICULTURAL SOCIETY.

## OFFICERS.

*President*—P. F. KINNE, Storm Lake.  
*Vice-President*—W. A. BURNAP, Clear Lake.  
*Secretary*—WESLEY GREENE, Davenport.  
*Treasurer*—ELMER M. REEVES, Waverly.  
*Librarian*—WESLEY GREENE, Davenport.

## DIRECTORS.

*First District*—O. G. Blodgett, Mt. Pleasant.  
*Second District*—John Forster, Albia.  
*Third District*—Silas Wilson, Atlantic.  
*Fourth District*—William Langham, Cedar Rapids.  
*Fifth District*—W. O. Willard, Grinnell.  
*Sixth District*—M. J. Graham, Adel.  
*Seventh District*—B. Shontz, Correctionville.  
*Eighth District*—C. H. True, Edgewood.  
*Ninth District*—G. A. Ivins, Iowa Falls.  
*Tenth District*—L. A. Clemons, Storm Lake.  
*Eleventh District*—J. S. Trigg, Rockford.  
*Twelfth District*—Eugene Secor, Forest City.

Terms of members from odd numbered districts will expire in 1904; those of even numbered districts in 1905.

Annual meetings of the society are held the second Tuesday of December of each year.

The society publishes an annual report full of valuable and interesting papers.

The object of this society is the promotion and encouragement of horticulture and arboriculture in the state by the collection and dissemination of practical information regarding the cultivation of such fruits, flowers and trees as are best adapted to the soil and climate of the state. The rooms of the society are kept open at all times for the reception of visitors. All communications on horticultural topics will be promptly answered by the secretary.

The next annual meeting will be held the second Tuesday in December, 1904.

## STATE BOARD OF LAW EXAMINERS.

*Chairman*—CHAS. W. MULLAN, Attorney-General, Des Moines.  
*Secretary*—LOUIS BLOK, Davenport.

## MEMBERS OF THE BOARD.

CHAS. W. MULLAN, *ex officio*.

LOUIS BLOK, Davenport.....	Term: expires July 4, 1905
E. C. EBERSOLE, Toledo.....	July 4, 1905
J. H. HENDERSON, Indianola.....	July 4, 1904
W. S. KENTON, Fort Dodge.....	July 4, 1904
One vacancy.	

The State Board of Law Examiners was created by an act of the Twenty-eighth General Assembly which went into effect on the Fourth day of July, 1901. The Attorney General is by virtue of his office, chairman of the board, and the other members are appointed by the supreme court.

At the May term, 1901, the supreme court appointed the following named persons members of the board:

- \*Finley Burke, Council Bluffs, for the term of two years;
- E. O. Ebersole, Toledo, for the term of two years;
- Louis Block, Davenport, for the term of two years;
- F. H. Hellsell, Sioux Rapids, for the term of one year;
- W. D. Evans, Hampton, for the term of one year.

Upon the expiration of the terms of office of F. H. Hellsell and W. D. Evans, J. E. Henderson and W. S. Keyton were appointed members of the board, and at the October term, 1903, Louis Block and E. O. Ebersole were re-appointed.

The members of the board are paid as compensation fifteen dollars per day out of the fund arising from examination fees. Under the statute the supreme court may also appoint from time to time when necessary temporary examiners to assist the commission, who shall serve for one examination only.

Every applicant for admission to the bar must pass an examination by the board as to his legal attainments, and also as to his preliminary educational qualification, unless he furnishes proof of such qualification by presenting a diploma or certificate that he is a graduate of a college, high school, normal school or academy, or that he has regularly and in good faith pursued and successfully completed three years of the regular course of an accredited high school, or the certificate of the state board of educational examiners that he has successfully passed an examination by that board, or the certificate of the president of the state university or of any college in this state having an equivalent collegiate or liberal art study, that he has been found on proper certification or examination to be entitled to admission, without condition, as a student in such university or college, for which admission the applicant must have actually and in good faith acquired a general education substantially equivalent to that involved in the completion of a high school course of study of at least three years extent.

Examinations are held at the Capitol at Des Moines on the first Tuesday in October and the Tuesday before the first Thursday in June, and at the University at Iowa City on the first Thursday preceding the annual commencement of the State University. Each examination continues not less than three days and is both written and oral. The examination of each candidate is marked on the basis of one hundred per cent for the entire examination, and no one is recommended for admission who does not receive a marking of at least seventy-five per cent. No candidate who fails to pass can take a second examination within three months after such failure.

Each applicant is required to pay an examination fee of five dollars.

\*Finley Burke died on the 27th day of July, 1903, and the vacancy caused by his death has not been filled by the court.



## IOWA GEOLOGICAL SURVEY.

## GEOLOGICAL BOARD.

HON. ALBERT B. CUMMINS, Governor of Iowa.  
 HON. B. F. CARROLL, Auditor of State.  
 DR. GEORGE E. MACLEAN, President of State University.  
 DR. A. B. STURMS, President of Iowa State College.  
 BRUCE FINK, President Iowa Academy of Sciences.

## GEOLOGICAL CORPS.

SAMUEL CALVIN, State Geologist.  
 T. E. SAVAGE, Assistant State Geologist.  
 J. B. WEEMS, Chemist.  
     S. W. BEYER,  
     W. H. NORTON,  
     J. A. UDDEN,  
     T. H. MACBRIDE, } Special Assistants.  
 NELLIE E. NEWMAN, Secretary.

Since its organization in 1892 the Iowa Geological Survey has issued thirteen reports, including eleven annual and two special reports, besides one bulletin. It has surveyed and mapped sixty-seven counties, with an area of 37,582 square miles. Reports have been prepared on the phy-logy, geology and natural resources of these counties, special attention being given to their economic products, such as coal, clay and building stone. Special reports have also been prepared on the coal deposits, gypsum, lead and zinc, artesian wells and building stones of the State. A bulletin on the "Grasses of Iowa" has also been issued. The manuscript for Bulletin No. 2 on the "Grasses of Iowa" is ready for the printer. A special report on the clays of the State will be published during the present year.

## STATE OIL INSPECTORS.

Appointed by the Governor. Term two years. Terms expire June, 1904.  
 Compensation, fees not to exceed \$100 per month.

H. M. PICKELL, Des Moines.	FRANK B. ROGERS, Britt.
CHAS. S. ROGERS, Mount Pleasant.	THOS. CHANTLAND, Badger.
EDWIN I. CAMERON, Davenport.	W. J. SCOTT, Ida Grove.
LEROY BURCH, Cedar Rapids.	W. A. WELCH, Sioux City.
A. E. WHITNEY, Fayette.	ED. C. BROWN, Council Bluffs.
R. A. SANTEE, Cedar Falls.	JOHN B. CURRIE, Creston.
B. W. MORGAN, Marshalltown.	H. SHRYVERS, Knoxville.

## STATE INSPECTORS OF BOATS.

Appointed by the Governor. Term, two years. Term expires May 1, 1904.  
Compensation, fees.

BYRON T. SMITH .....	Council Bluffs, Pottawattamie county
A. W. CHAPEL .....	Storm Lake, Buena Vista county
ALONZO A. JENKS .....	Leon, Decatur county
J. B. THOMPSON .....	Spirit Lake, Dickinson county
GEORGE B. FREEMAN .....	Mason City, Cerro Gordo county
TACITUS HUSSEY .....	Des Moines, Polk county
H. P. KEYHOE .....	Ottumwa, Wapello county

## STATE BOARD OF VETERINARY MEDICAL EXAMINERS.

Appointed by the Governor. Term, three years. Compensation, \$5 per diem.  
Terms expire.

HENRY E. TALBOT, Des Moines .....	July 28, 1904
PETER MALCOLM, New Hampton .....	Nov. 28, 1905

One vacancy.

## STATE BOARD OF DENTAL EXAMINERS.

Appointed by the Governor. Term, five years. Compensation, \$5 per diem.  
Terms expire.

T. L. JAMES, President, Fairfield .....	July 31, 1904
F. A. LEWIS, Secretary and Treasurer, Ottumwa .....	July 31, 1905
FRANCIS M. SHRIVER, Glenwood .....	July 31, 1906
C. S. SEARLES, Dubuque .....	July 31, 1907
E. D. BROWER, LeMars .....	July 31, 1908

## SUPERINTENDENT OF WEIGHTS AND MEASURES.

Appointed by the Governor. Salary, \$50 per annum.  
PROF. L. G. WELD, Johnson county; postoffice, Iowa City.

## DIRECTOR OF WEATHER AND CROP SERVICE.

Appointed by the Governor. Term two years. Term expires June 3, 1904.  
JOHN R. SAGE, Polk county; postoffice Des Moines.

## STATE FISH AND GAME WARDEN.

Appointed by the Governor. Term three years. Term expires March 31, 1904.  
Salary, \$1,200.

GEORGE LINCOLN, Cedar Rapids, Linn county.

Superintendent of hatchery, Spirit Lake, L. B. Peterson.

## STATE VETERINARY SURGEON.

Appointed by the Governor. Term three years. Term expires April 25, 1905.  
Compensation, \$5 per diem.

PAUL O. KOTO ..... Winnebago county; postoffice, Forest City

## ASSISTANT VETERINARY SURGEONS.

Appointed by the Governor.

HAL O. SIMPSON, Denison.	J. D. INGER, Waverly.
J. R. SAUNDERS, Corydon.	J. G. PARBLOW, Shawsdoah.
D. E. BAUGHMAN, Fort Dodge.	D. H. MILLER, Harlan.
S. K. HAZLET, Delwein.	S. H. JOHNSTON, Carroll.
C. E. STEWART, Chariton.	E. G. PIPER, Ida Grove.
W. H. AUSTIN, Newton.	SAMUEL H. BAUMAN, Birmingham.
F. J. NEIMAN, Marshalltown.	W. B. NILES, Sidney.
L. U. SHIPLEY, Sheldon.	W. L. EYERS, Iowa Falls.
W. L. SCHOLTY, Ossage.	C. A. JOHNSON, Sioux City.
J. H. MCLEOD, Charles City.	AUGUSTUS LAMES, Dysart.
P. MALCOLM, New Hampton.	BERNARD HARMON, Decorah.
HENRY C. TALBOT, Des Moines.	GEO. KERR, Washington.
J. W. GRIFFITH, Cedar Rapids.	R. R. HAMMOND, Cherokee.

## IOWA ACADEMY OF SCIENCES.

## OFFICERS.

*President*—BRUCE FINK, Grinnell.  
*First Vice-President*—S. W. BEYER, Ames.  
*Second Vice-President*—MAURICE RICKER, Burlington.  
*Secretary and Treasurer*—H. W. NORRIS, Grinnell.

## EXECUTIVE COMMITTEE.

*Ex Officio*—Bruce Fink, S. W. Beyer, Maurice Ricker, H. W. Norris.  
*Elective*—L. H. Pammel, C. O. Bates, G. E. Finch.

The object of the academy is the encouragement of scientific research in the state of Iowa. The annual meeting for 1903 and 1904 will be held about April 1st, at the place determined upon by the executive committee. A volume containing the papers read at the annual meeting is published each year.

## THE STATE HISTORICAL SOCIETY OF IOWA.

Established by Law in the Year 1857. Located at Iowa City, Iowa.

## OFFICERS.

*President*—PETER A. DEY.  
*Vice President*—ISAAC A. LOOS.  
*Treasurer*—LOVELL SWISHER.  
*Secretary*—FRANK E. HORACK.

## BOARD OF CURATORS.

*Elected by the Society*—M. W. Davis, B. F. Shambaugh, Peter A. Dey, Isaac A. Loos, Samuel Calvin, W. C. Wilcox, Geo. W. Ball, A. E. Swisher, J. W. Rich

*Appointed by the Governor*—Harvey Ingham, L. W. Parish, H. W. Byers, J. J. McConnell, Irving B. Richman, J. F. Mitchell, E. W. Stanton, Charles E. Shelton, William Milchrist.

## DEPARTMENT OF IOWA GRAND ARMY OF THE REPUBLIC.

Terms expire June, 1904.

L. B. RAYMOND, Department commander..... Hampton.  
 E. D. NEWLAND, senior vice commander..... Center Point.  
 W. C. TOMPKINS, junior vice commander..... Clear Lake.  
 Geo. A. NEWMAN, A. A. G. and A. Q. M. G..... Cedar Falls.  
 H. P. DUFFIELD, medical director..... Shenandoah.  
 W. N. CHAFFEE, chaplain..... Mount Vernon.  
 C. H. TALMADGE, department inspector..... West Union.  
 CHARLES A. CLARK, judge advocate..... Cedar Rapids.  
 F. L. DAVIS, chief mustering officer..... Missouri Valley.  
 C. W. BOUTON, Senior aide and chief of staff..... Hampton

## IOWA STATE TEACHERS ASSOCIATION—1904.

## OFFICERS.

*President*—D. S. WRIGHT, Cedar Falls.  
*Secretary*—ADAM PICKETT, Mount Ayr.  
*Treasurer*—G. W. SAMSON, Cedar Falls.  
*Vice-Presidents*—S. K. STEVENSON, Iowa City.  
                   Miss MATTIE STAHL, Indianola.  
                   F. E. LARK, Osawa.  
*Executive Committee*—W. H. BENDER, Cedar Falls, chairman.  
                   W. N. CLIFFORD, Council Bluffs.  
                   Z. C. THORNBURG, Des Moines.

## IOWA LIBRARY COMMISSION.

Seven members—three *ex-officio* and four appointed by the governor. Terms of appointees, five years. No compensation.

State Librarian, *ex-officio*.

Superintendent of Public Instruction, *ex-officio*.

President State University, *ex-officio*.

Terms expire.

ELIZABETH S. NORRIS, Grinnell, appointee.....	June 30, 1903
WITTER H. JOHNSTON, Fort Dodge, appointee.....	June 30, 1907
HARRIET C. TOWNER, Corning, appointee.....	June 30, 1905
JESSIE WAITE DAVIDSON, Burlington, appointee.....	June 30, 1904
JOHNSON BRIGHAM, state librarian President.	

Alice S. Tyler, secretary. Office, state house, Des Moines.

Margaret W. Brown, clerk (acting librarian of traveling library).

The Iowa Library Commission was created by an act of the Twenty-eighth General Assembly in March, 1900. The growing interest in library matters and the many gifts for the erection of library buildings have made the demands on the commission heavy and constant and the secretary's time has been more than filled.

The demands made upon the secretary, cover a wide range of interests, among which are the following: Assisting any community desiring aid in planning for the submission of a library tax to a popular vote; aiding boards of trustees and librarians in organizing libraries for a business-like administration; assisting in the classifying, shelf-listing and cataloging of books; addressing women's clubs, teachers' meetings, public meetings, etc.; conferring with library trustees and city councils in the consideration of plans for new library buildings, with special reference to best working interior arrangement, etc. By correspondence also much information has been given to librarians and library boards as to details of library economy, the selection and classification of books, etc.

The work of the traveling library, formerly under the direction of the state library, was seen to be so intimately connected with the work of library extension over the entire state that the desirability of transferring it to the commission was soon evident, library extension being the primary purpose of the library commission. Therefore, the library commission law was revised by the Twenty-ninth General Assembly in order to provide for the transfer of the traveling library to the Iowa Library Commission, and a slightly increased appropriation was provided.

The principal activities of the commission are as follows: (1) The traveling library, consisting of over 10,000 volumes, which are made up into miscellaneous collections of fifty volume libraries or books on special subjects of study and loaned to any community in the state complying with a simple agreement and paying transportation charges. (2) Summer library school, conducted by the secretary at the State University at Iowa City for six weeks each summer as a department of the university's summer session. (3) Periodical clearing house for the exchange of standard periodicals indexed in Poole's Abridged Index, this exchange being for the purpose of aiding small libraries in securing sets of standard periodicals without cost. (4) Publication of quarterly circulars of information, leaflets and other material practically helpful in disseminating library information and in developing and fostering the library spirit in Iowa.

## BOARD OF VOTING MACHINE COMMISSIONERS.

Appointed by the Governor. Term five years. Compensation not to exceed \$1,500.

Terms expire.

SYLVESTER B. OSBORN, Tabor..... July 3, 1905  
 HENRY M. BELVEL, Des Moines..... July 3, 1905  
 WILLIAM BLAKE, Strawberry Point..... July 3, 1905

The voting machine commission was created by the act of the Twenty-eighth General Assembly, providing for the use of voting machines at all state, county, city, town and township elections. By this act the Governor was authorized to appoint three commissioners, not more than two of whom should be from the same political party. The commissioners are appointed for the term of five years, subject to removal at the pleasure of the Governor.

Individuals or corporations owning or interested in any voting machine may call upon the commissioners to examine the said voting machine. After such examination the commissioners are to report the results to the Secretary of State, giving the capacity of such machine to register the vote of the people, its accuracy and efficiency, and its mechanical perfections or imperfections. This report is to be filed in the office of the Secretary of State, and it must state the opinion of the commissioners, whether the kind of machine so examined can be safely used by the voters. Should the report state that the machine can be so used, it shall be deemed approved by the commissioners, and machines of its kind may be adopted and used at the various elections held in the State. For making such examination and report, each commissioner is to receive the sum of \$150 for his compensation, and expenses, but no commissioner is to receive an amount in excess of \$1,500 and reasonable expenses in any one year. The fees for examination are to be paid by the individual or corporation owning or interested in the voting machine examined.

The act makes the following provisions as to the construction of the machine approved:

"A voting machine approved by the State Board of Voting Machine Commissioners must be so constructed as to provide facilities for voting for the candidates of at least seven different parties or organizations, must permit a voter to vote for any person for any office, although not nominated as a candidate by any party or organization, and must permit voting in absolute secrecy. It must also be so constructed as to prevent voting for more than one person for the same office, except where the voter is lawfully entitled to vote for more than one person for that office; and it must afford him an opportunity to vote for any or all persons for that office as he is by law entitled to vote for, and no more, at the same time preventing his voting for the same person twice. It may also be provided with one ballot in each party column or row containing only the words 'presidential electors' preceded by the party name, and a vote for such ballot shall operate as a vote for all candidates of such party for presidential electors. Such machine shall be so constructed as to accurately account for every vote cast upon it."

## IOWA LOUISIANA PURCHASE EXPOSITION COMMISSION.

## COMMISSIONERS AT LARGE.

**WILLIAM LARRABEE**, Clermont, President of the Commission.

**W. W. WITMER**, Des Moines, Chairman Executive Committee and Press and Publicity.

## DISTRICT COMMISSIONERS.

*First District*—**Leroy A. Palmer**, Mt. Pleasant, chairman committee on Fine Arts.

*Second District*—**George M. Curtis**, Clinton, chairman committee on Woman's Work.

*Third District*—**W. F. Harriman**, Hampton, chairman committee on Live Stock.

*Fourth District*—**Thomas Updegraff**, McGregor, chairman committee on Archaeological, Historical and Statistical Information.

*Fifth District*—**James H. Trewin**, Cedar Rapids, chairman committee on Education, Liberal Arts, Social Economy and Physical Culture.

*Sixth District*—**S. S. Carruthers**, Bloomfield, chairman committee on Minerals and Geology.

*Seventh District*—**S. M. Leach**, Adel, chairman committee on Manufacturing, Machinery, Transportation and Electrical Exhibit.

*Eighth District*—**S. Bailey**, M. D., Mt. Ayr, chairman committee on Horticulture.

*Ninth District*—**W. T. Shepherd**, Harlan, chairman committee on Forestry and Lumber, Fish and Game.

*Tenth District*—**O. J. A. Ericson**, Boone, chairman committee on Dairy and Apiary.

*Eleventh District*—**Will C. Whiting**, Whiting, chairman committee on Agriculture.

## OFFICERS.

*President*—**WILLIAM LARRABEE**, Clermont.

*Vice-President*—**W. F. HARRIMAN**, Hampton.

*Treasurer*—**S. M. LEACH**, Adel.

*Superintendent of Construction*—**W. T. SHEPHERD**, Harlan.

*Superintendent of Decorations*—**LEROY A. PALMER**, Mt. Pleasant.

*Secretary*—**F. R. CONAWAY**, Des Moines.

## EXECUTIVE COMMITTEE.


<b>W. W. Witmer</b> , <i>Chairman</i> .....	Des Moines
<b>S. M. Leach</b> .....	Adel
<b>Leroy A. Palmer</b> .....	Mt. Pleasant
<b>James H. Trewin</b> .....	Cedar Rapids
<b>George M. Curtis</b> .....	Clinton
<b>F. R. Conaway</b> , <i>Secretary</i> .....	Des Moines
Commissioners Rooms, Capitol Building, Des Moines.	

## AUDITING COMMITTEE.

<b>W. T. Shepherd</b> , <i>Chairman</i> .....	Harlan
<b>W. F. Harriman</b> .....	Hampton
<b>S. S. Carruthers</b> .....	Bloomfield







THE IOWA BUILDING—LOUISIANA PURCHASE EXPOSITION, ST. LOUIS.

## DEPARTMENT SUPERINTENDENTS.

Live Stock, E. H. White.....	Estherville
Education, F. J. Sessions.....	Cedar Rapids
Minerals and Geology, C. B. Platt.....	Van Meter
Manufactures and Machinery, A. C. Hutchins.....	Adel
Horticulture, Silas Wilson.....	Atlantic
Dairy, Commissioner H. R. Wright.....	Des Moines
Apiary, L. G. Clute.....	Manchester
Agriculture, George S. Forest.....	Miles

## WOMEN'S AUXILIARY COMMITTEE.

Mrs. W. H. Bailey, <i>Chairman</i> .....	Des Moines
Mrs. Henry J. Howe, <i>Vice-Chairman</i> .....	Marshalltown
Mrs. H. E. Deemer, <i>Secretary</i> .....	Red Oak

## THE IOWA BUILDING.

## LOCATION.

The Iowa Building has a beautiful location in that part of the grounds assigned to state buildings. On the north of the Iowa Building is Kansas, New York, Minnesota, Massachusetts and Oregon; on the west, Arkansas, Connecticut, Pennsylvania, Indiana and Rhode Island; on the south, New Jersey, Mississippi, Indian Territory and Utah. The Iowa Building is located at the intersection of the two most prominent thoroughfares, with an outlook on a pretty plaza full of choice flowers and tropical plants which extends for a quarter of a mile directly in front of the main entrance of the Iowa Building. The grounds about the building are beautifully shaded with forest trees, and are high, being 100 feet above the main exposition buildings. The Intra-Mural Railway car line which passes all of the exposition buildings and the large concessions on the Pike, has a station near the Iowa building, putting it in close touch with every part of the 1,200 acres which is devoted to the exposition.

## ARCHITECTURE.

The architecture of the Iowa building is a delightful blending of the architecture of the old state capitol located at Iowa City and of the new state capitol located at Des Moines, the cupola on the building being a reproduction of the old capitol, and the columns and facade being that of the new. It is 68 feet wide by 106 feet long, including the porches. The extreme width is 106 by 160 feet long. It is 49 feet to the top of the roof and 80 feet to the flag-pole.

The structure is of the French Renaissance style. This is the style of the better class of state buildings on the exposition grounds and the general style of the exposition buildings, so that in point of style the Iowa building harmonizes well with its surroundings. The paneled ceilings and walls of the interior are intended to afford ample opportunity for mural decorations.

## FACTS ABOUT THE BUILDING.

The building, the commission believes, is a credit to Iowa in every sense. It combines the artistic and the practical in an unusual degree, being roomy and comfortable.

The structure is of wood and staff, ivory white, in accord with the general color scheme of the exposition buildings. Over the main entrance appears the word, "Iowa," and it is expected in carrying out the mural decorations to portray historical and allegorical scenes directly relating to this state.

On the first story there is ample porch space, and on the second, wide balconies. The tiled roofs over the second story will be used as lookouts or terraces, and are easily accessible through doors at the end of attic halls. Arrangements will be made for covering these terraces with awnings and lighting them in the evenings, thus affording extensive views of the exposition grounds.

One of the strong features of the plan is the interior arrangements. On the first floor in the center is a rotunda, 28 by 28 feet. Leading off from this are two large public parlors. There are also on this floor two reading rooms, each 22½ by 40 feet, a woman's retiring room, the secretary's office, toilet rooms, and wide vestibules leading from the main entrances. The first story will be 14 feet high.

On the second floor is the governor's reception room and exhibition room, each 80 by 40 feet. There are private rooms for the governor and for the president of the commission, and six comfortable commissioners' rooms ranged along one side of the building. The hall space in the second story is ample. The height of the second story is 18 feet. In the third or attic story are the rooms for employes and in the basement a storage room for folding chairs and packing cases.

The Iowa building is for the accommodation of Iowa people and their friends who desire a resting place during the day and where meetings can be held by Iowa people, and general meetings for fair visitors.

## INFORMATION BUREAU.

A bureau of information and a postoffice where Iowa people can receive and send mail, will be maintained and every facility offered for furnishing information concerning the exposition and the city of St. Louis. The Iowa Commission invites all Iowa people and their friends to make their headquarters at the Iowa building during the Exposition.

## ORGAN.

President Larrabee has tendered a pipe organ for use in the Iowa building during the Exposition.

The contract was awarded the M. P. Moller Organ Co., Hagerstown, Md. The organ is to have two manuals, thirty stops, 1,512 pipes, nine pedal movements. The casing will be of solid mahogany wood, the front pipes being handsomely and fittingly decorated. It is to be installed at the head of the grand staircase leading out of the main rotunda, the most attractive and prominent place in all the building to install such a gift. It is expected that concerts will be given in the Iowa building, where an auditorium seating 600 people has been provided, and the great organists of our own state and abroad will be secured for recitals.

## CONTRACTS.

Proudfoot & Bird, of Des Moines, are the architects, and E. W. Nichols & Co., of Des Moines, are the contractors of the Iowa building. Hon. W. T. Shepherd, of Harlan, is the superintendent of construction, and J. O. Wickersham, of Harlan, assistant superintendent.

L. H. Kurtz, Des Moines, awarded contract for plumbing; Wm. G. Andrews, of Clinton, contract for decorations; Theodore Thorwegian, of St. Louis, contract for grading, sodding and floral plats; Mitchell Vance & Co., of New York City, contract for lighting fixtures.

## INSIDE INN.

The Inside Inn, one of the largest hotels on the Exposition grounds, having 2,257 sleeping rooms, is located within two blocks of the Iowa building.

---

 CHRONOLOGY OF IOWA AND THE WORLD'S FAIR.
 

---

*June 17, 1673.* Discovery of Iowa soil by Father Marquette and M. Joliet.

On June 16 and 17, 1904, Iowa State day will be celebrated at the Exposition in commemoration of his event.

*April 30, 1803.* Louisiana Territory purchased from Napoleon Bonaparte, First Consul of France, by Robert Livingston and James Monroe for the United States.

*December 20, 1803.* Formal transfer of the Louisiana Territory made at New Orleans.

*January 6, 1890.* Governor L. M. Shaw appointed delegates to attend the convention of representatives of the fourteen states comprising the Louisiana Purchase, to be held at St. Louis January 10-11, 1890.

*March 15, 1900.* Representative W. L. Eaton introduced concurrent resolution in the Legislature, urging the passage of bill in Congress of \$5,000,000 for the World's Fair. Resolution passed both houses without contest.

*January, 1902.* Governor Shaw in his biennial message endorsed the Louisiana Purchase Exposition and urged proper representation by the State of Iowa.

*January 16, 1902.* Governor A. B. Cummins, in his inaugural address, urged a liberal appropriation by the legislature for proper representation of Iowa at the Exposition.

*April 11, 1902.* General Assembly passed bill appropriating \$125,000 for the World's Fair.

*April 23, 1902.* Governor A. B. Cummins appointed thirteen commissioners to represent the State of Iowa at the Louisiana Purchase Exposition.

*July 1, 1902.* Iowa Commission organized by electing former Governor William Larrabee as president.

*October 2, 1902.* Site for Iowa Building allotted to Iowa on the Exposition grounds at St. Louis, and accepted for the Commission by President Larrabee and Commissioner Palmer.

*October 7, 1902.* Iowa Commission permanently organized by the election of vice president, treasurer, secretary, and executive committee.

*December 13, 1902.* Architects' plans of Proudfoot & Bird for the Iowa Building selected.

*March 4, 1903.* The contract for the erection of the Iowa Building awarded to E. W. Nichols & Company.

*May 2, 1903.* Cornerstone of Iowa Building driven by Governor Cummins, ceremonies being participated in by governor's staff, Fifty-fourth Regiment Band, Fifty-fourth Regiment Iowa National Guard, and members of the Iowa Commission.

*June 24, 1903.* Democratic party of Iowa endorsed the Exposition and the part Iowa should take in making a creditable exhibit.

*July 1, 1903.* Republican party of Iowa cites the last public utterance of President McKinley saying that "Expositions are the timekeepers of progress," endorsed the Exposition, and approved liberal appropriations therefor.

*August 26, 1903.* Flag raised over the Iowa Building by Commissioner Shepherd, assisted by President Francis.

*November 14, 1903.* Reception tendered in Iowa Building to the Southwestern editors and Exposition officials by Commissioner Witmer of the Iowa Department of Press and Publicity.

*December 20, 1903.* Celebration in all Iowa schools of Louisiana Purchase Flag Day.

*January 6, 1904.* Contract for decorations for Iowa building awarded to William G. Andrews of Clinton.

*January 13, 1904.* Joint legislative committee, consisting of L. W. Lewis, F. L. Maytag, Thos. Lambert, on the part of the Senate, and H. E. Teachout, Scott Skinner and A. F. Frudden on the part of the House, was appointed to inspect the Iowa Building at St. Louis and report with recommendations to the General Assembly concerning the needs of a proper representation of Iowa at the Exposition.

The St. Louis Exposition, and Iowa's representation in a creditable manner, being a part of the Louisiana Purchase, has received the endorsement of the Iowa Press Association, April 12, 1903; The Upper Des Moines Editorial Association, February 8, 1903; The Northeastern Iowa Editorial Association, February 20, 1903; State Federation of Labor, May 14, 1903; The Improved Live Stock Breeders, State Agricultural Society, State Dairy Association, State Horticultural Society, State Teachers Association, State Federation Women's Clubs, Iowa State Manufacturers Association.

#### IOWA FIRST AT WORLD'S FAIR.

From President David R. Francis' address at the reception tendered the Southwestern Iowa editors at the Iowa Building on November 14, 1903:

"When St. Louis citizens sought for a method to celebrate the purchase of the Louisiana Territory, it was an Iowa man, Mr. Fred Lehmann, now an eminent attorney in St. Louis, who insisted and finally established the idea that an exposition should be the means employed to that end. The congress which was held to discuss the plan, and which was attended by representatives of all the states carved out of this territory, was presided over by an Iowa man, Lieutenant Governor Milliman, of Logan.

"Iowa's legislature was the first to memorialize the national congress to act in the matter.

"Iowa was among the first states to make an appropriation for an exhibit.

"An Iowa Congressman, Mr. Lane of the Second district, introduced the bill in Congress authorizing the holding of the Fair.

"An Iowa man, Speaker Henderson, made it possible for the bill to go through the House.

"An Iowa man, Senator Allison, had charge of the measure in the Senate.

"An Iowa man, Secretary of the Treasury Shaw, inspected the Fair and released the government appropriations.

"An Iowa man, Mr. Robert Fullerton, has charge of the disbursements of the national fund for the Exposition.

"The Iowa state building was the first state building contracted for.

"Governor Cummins of Iowa was the first state official to drive the corner stake for a state building.

"The Iowa building was the first to be completed and to fly the stars and stripes from the staff on its dome.

"The Iowa Commission was the first to extend the hospitality of a commonwealth to the Exposition officials and to its own people.

"Iowa has had much to do with the great fair."

#### IOWA LOOKOUT MOUNTAIN AND MISSIONARY RIDGE MONUMENT COMMISSION.

Appointed by the Governor.

##### MEMBERS.

Name.	P. O. Address.	Regiment.
Alexander, Thomas C.	Oakland	Fourth Iowa Infantry.
Bacorn, Elias B.	Lansing	Fifth Iowa Infantry.
Miller, Alexander J.	Oxford	Sixth Iowa Infantry.
Abernethy, Alonzo	Osage	Ninth Iowa Infantry.
Head, Mahlon	Jefferson	Tenth Iowa Infantry.
Spencer, Fred P.	Randolph	Seventeenth Iowa Infantry.
Young, John A.	Washington	Twenty-fifth Iowa Infantry.
Fegan, Joseph D.	Clinton	Twenty-sixth Iowa Infantry.
Watkins, Samuel H.	Libertyville	Thirtieth Iowa Infantry.
Humbert, Solomon B.	Cedar Falls	Thirty-first Iowa Infantry.
Frazier, Elliott	Morning Sun	First Iowa Battery.

*Chairman*—JOHN A. YOUNG, Washington, Iowa.

*Secretary*—ALONZO ABERNETHY, Osage.

The Twenty-ninth General Assembly provided for a commission of eleven members to erect monuments on the Chattanooga, Tenn., battle fields, where Iowa soldiers were engaged in the battles of November 24, 25 and 27, 1863. \$35,000 was appropriated for the purpose of erecting three state monuments, one on Lookout Mountain, and one on either end of Missionary Ridge at the places where the different Iowa troops were engaged, to perpetuate an expression on the part of the people of Iowa of their appreciation of the patriotism, courage and distinguished soldierly bearing of their fellow citizens who took part in said battles.

The commission made one visit to the Chattanooga battle fields in November 1902, and after a week's study, located the three sites, one within the national military park reservation of ninety-eight acres on Lookout Mountain, in front

of the Craven house, where six Iowa regiments took part in the famous "battle above the clouds" on the afternoon and evening of November 24th, another near the center of the national military park, Sherman reservation of forty-nine acres, on the north end of Missionary Ridge, where four other Iowa regiments led the advance against the confederate right November 25th. The third was placed at Rossville Gap near where six Iowa regiments and the Iowa battery assaulted the confederate left and rear, and helped drive General Bragg and his army into hasty retreat before night of the same day.

The Van Amringe Granite Company of Boston, Mass., secured the contract for building the three monuments for \$32,000. They are to be of the best quality of Barre, Vt., granite. Each is surmounted by a colossal granite statue of a color bearer in the attitude of "Defense of the flag." The one at Rossville Gap has also above the base, fine granite statues of four private soldiers.

The two memorials on Lookout Mountain and Sherman Heights are fifty feet in height. The larger one at Rossville Gap is seventy-two feet high, on an octagonal base of twenty feet. The largest single block of granite used is the thirty foot square shaft of this monument weighing forty tons.

They are to be completed March 1, 1904, and dedicated early in the year if found practicable.

#### IOWA SHILOH BATTLEFIELD MONUMENT COMMISSION.

Appointed by the Governor.

##### MEMBERS.

Name.	P. O. Address.	Regiment.
Godfrey, George L.....	Des Moines .....	Second Iowa Infantry.
Crosley, George W.....	Webster City.....	Third Iowa Infantry.
Miller, Alexander J.....	Oxford.....	Sixth Iowa Infantry.
Reiniger, Robert G.....	Charles City.....	Seventh Iowa Infantry.
Bell William B.....	Washington.....	Eighth Iowa Infantry.
Morgridge, George O.....	Muscataine.....	Eleventh Iowa Infantry.
Soper, Arastus B.....	Emmetsburg.....	Twelfth Iowa Infantry.
Kepler, Charles W.....	Mount Vernon.....	Thirteenth Iowa Infantry.
* Matson, Daniel.....	Kossuth.....	Fourteenth Iowa Infantry.
Carson, James W.....	Woodburn.....	Fifteenth Iowa Infantry.
Hayes, John.....	Red Oak.....	Sixteenth Iowa Infantry.

\* Appointed November 21, 1900, to succeed W. T. Shaw, resigned.

Chairman—E. B. SOPER, Emmetsburg.

Secretary—JOHN HAYES, Red Oak.

The Twenty-eighth General Assembly appropriated the sum of fifty thousand dollars for the purpose of perpetuating the memory of those who participated in the battle of Shiloh and designating by proper monuments and markers of granite the positions of the several commands of Iowa volunteers there engaged April 6 and 7, 1862.

The act, approved April, 6, 1900, provided for the appointment by the Governor of a commission composed of men who were present and participated in the battle—one soldier from each of the eleven Iowa regiments engaged.

The commission is making use of the funds at its disposal by erecting in the Shiloh National Military Park at Pittsburg Landing, Tenn., a State monument at a cost approximating twenty-five thousand dollars and eleven regimental monuments at a cost approximating two thousand dollars each.

IOWA VICKSBURG PARK MONUMENT COMMISSION.

Appointed by the Governor.

MEMBERS.

Name.	P. O. Address.	Regiment.
John F. Merry .....	Dubuque .....	Twenty-first Iowa Infantry.
Lucien C. Blanchard .....	Oskaloosa .....	Twenty-eighth Iowa Inf'y.
J. A. Fitchpatrick .....	Nevada .....	Third Iowa Infantry.
E. J. O. Bealer .....	Cedar Rapids .....	Twenty-second Iowa Inf'y.
David A. Haggard .....	Algona .....	Twenty-first Iowa Infantry.
W. O. Mitchell .....	Corning .....	Thirteenth Iowa Infantry.
W. H. C. Jacques .....	Ottumwa .....	Nineteenth Iowa Infantry.
Henry H. Rood .....	Mt. Vernon .....	Thirteenth Iowa Infantry.
James H. Dean .....	Des Moines .....	Twenty-third Iowa Infantry

Commission met and organized May 21, 1902, in Des Moines.

J. F. Merry was elected chairman.

Henry H. Rood was elected secretary.

In October, 1902, the Commission visited Washington, D. C., Gettysburg, Pa., and Richmond, Va., to study memorial designs and inform themselves for the wise discharge of their duties.

In July, 1903, a sub-committee visited New York and Boston for a further study of the question, and to select a sculptor.

In October, 1903, the full Commission visited Vicksburg and selected sites for the State, Brigade and Regimental Monuments.

Henry H. Kitson of Boston was selected as sculptor for the State monument, and the sub-committees are carefully considering designs for monuments.



## IOWA CAPITOL COMMISSION.

Appointed by the Governor.

## MEMBERS.

A. B. FUNK	Spirit Lake.
CHAS. A. CUMMING	Des Moines.
EDWARD P. SCHOENTGEN	Council Bluffs.

## OFFICERS.

A. B. FUNK	President.
F. D. HARSH	Secretary.


The Twenty-ninth General Assembly, in accordance with the recommendation made by the Capitol Improvement Commission, appropriated the sum of \$250,000 to repair, improve, adorn and complete the capitol building and grounds and authorized the Governor to appoint a commission of three members to superintend and contract for the improvements. In accordance with said law Governor Cummins in May, 1902, appointed the above members of the commission. The commission held its first meeting in July, 1902, and since that date has gone steadily forward with the work. The first substantial work was the replacing of the old slate roof of the capitol with a modern copper one at a cost of \$19,178. A new fireproof warehouse has been erected across the street from the capitol at a cost of \$28,465. This building will be used for a document store house and the basement for the electrical machinery.

The heating and ventilating system of the capitol has been replaced by a modern fan system. The building has been wired throughout so as to permit of the substitution of electricity for gas in lighting and a modern electrical plant has been installed to generate sufficient power. The old elevators have been removed and new machinery for their operation installed. At the boiler house the old boilers have been displaced by new high pressure water tube boilers. During the past twenty years many parts of the building had fallen into decay and consequently a considerable amount of restoration has been necessary in connection with the above mentioned improvements. To date the commission has expended \$192,000.

In addition there yet remains as unfinished work the repairing of the walks, coping and steps; the refinishing and repairing of the wood work and furniture; the regilding of the dome and the painting and decorating of the halls, corridors and rotunda. It is the intention of the commission to bring the standard and character of the decorations up to the architectural dignity and beauty of the building.

The fire in the north wing of the building, which occurred on the 4th day of January, 1904, caused an important interruption in the work of the commission. It will cost about \$5,000 to restore portions of the work of the commission destroyed or impaired by fire. The entire loss to the State will probably not exceed \$100,000. The exact sum will probably never be known, from the fact that it seems to be the determination of the legislature to make the building in that section as nearly fireproof as practicable, which will involve additional expenditure.

Of the emergency fund of \$3,000 provided by the legislature for expenses incurred at the time of the fire and in fitting up the House Hall for use at the present session about \$6,000 has been expended.



CENTRAL BUILDING—IOWA STATE COLLEGE, AMES.



---

## **PART III.**

**BOARD OF CONTROL.**

**STATE INSTITUTIONS.**

**IOWA NATIONAL GUARD.**

**COUNTY OFFICERS.**

---



## Board of Control of State Institutions.

### MEMBERS.

JOHN COWNIE, <i>Chairman</i> , South Amana .....	April 5, 1904
G. S. ROBINSON, <i>Stonx City</i> .....	April 5, 1908
L. G. KINNE, <i>Des Moines</i> .....	April 5, 1908

F. S. TRBAT, *Secretary*, Des Moines.

HENRY F. LIEBBE, *Architect*, Des Moines.

The Board of Control of State Institutions was created under the provisions of chapter 118, laws of the Twenty-seventh General Assembly, which, with the amendments thereto, clothes the board with full power to manage, control and govern, subject only to the limitations contained in the act, the following named institutions:

- Iowa Soldiers' Orphans' Home, at Davenport.
- Iowa Soldiers' Home, at Marshalltown.
- School for the Deaf, at Council Bluffs.
- College for the Blind, at Vinton.
- Institution for Feeble-minded Children, at Glenwood.
- Mt. Pleasant State Hospital.
- Hospital for Inebriates (Mt. Pleasant).
- Independence State Hospital.
- Hospital for Inebriates (Independence).
- Clarinda State Hospital.
- Cherokee State Hospital.
- Hospital for Inebriates (Cherokee).
- Industrial Home for the Blind, at Knoxville.
- Industrial School for Boys, at Eldora.
- Industrial School for Girls, at Mitchellville.
- Industrial Reformatory for Females, at Anamosa.
- Penitentiary, at Anamosa.
- Penitentiary, at Ft. Madison.

The board is also required to investigate thoroughly the reports and doings of the regents of the State University, the trustees of the State Normal School, and the State College of Agriculture and Mechanic Arts, and the books and records of said institutions. It also has supervision of county and private institutions in which insane persons are kept, and of associations and societies receiving friendless children.

Prior to July 1, 1898, the foregoing state institutions, except the penitentiaries, were in charge of separate boards, each of which had its officers and each had a secretary and treasurer.

The Board of Control was organized on April 6, 1908, and took full control, as provided by statute, on July 1, 1908, of the institutions heretofore named. At that time the various boards of trustees and commissioners ceased to exist.

The Board publishes quarterly a bulletin of over a hundred pages, devoted to the scientific investigation of the treatment of insanity and epilepsy, and the feeble-minded, and information embodying the experience of soldiers' homes, charitable, reformatory and penal institutions in this and other countries, it being the intention of the board to keep in touch with the best thought and judgment of the age.

As provided by law, under the direction of the board, the state institutions under its control are supplied with goods for their support on competitive bids, thus procuring proper supplies at the lowest market prices. An opportunity to bid is afforded anyone who indicates a desire to the board.

The board visits and inspects each institution under its control at least twice each year, and oftener if necessary. Some member of the board visits and thoroughly inspects each hospital for the insane once each month.

The Twenty-ninth General Assembly passed an act for the detention and treatment of dipsomaniacs and inebriates and directing the Board of Control to designate a ward or wards in the state hospitals for the insane to which they should be sent. Wards have been opened in the Mount Pleasant State Hospital, Independence State Hospital and the Cherokee State Hospital. The table at the end of this chapter shows the population of each of said hospitals.

## STATE INSTITUTIONS,

## EDUCATIONAL.

## STATE UNIVERSITY—IOWA CITY.

*President*—GEO. E. MACLEAN, A. M., Ph. D., LL. D., Iowa City.

*Secretary*—WM. JUDD MCCHESENEY, Iowa City.

*Treasurer*—LOVELL SWISHER, Iowa City.

*Board of Regents*—His Excellency, the Governor, *ex officio* *President*.

The Superintendent of Public Instruction, *ex officio*.

Terms expire.

<i>First District</i> —W. I. Babb, Mt. Pleasant .....	1906
<i>Second District</i> —Jos R. Lane, Davenport .....	1906
<i>Third District</i> —C. E. Pickett, Waterloo .....	1908
<i>Fourth District</i> —Alonzo Abernethy, Osage .....	1908
<i>Fifth District</i> —Thomas B. Hanley, Tipton .....	1904
<i>Sixth District</i> —W. D. Hisdale, Ottumwa .....	1906
<i>Seventh District</i> —Carroll Wright, Des Moines .....	1906
<i>Eighth District</i> —H. K. Evans, Corydon .....	1904
<i>Ninth District</i> —.....	1904
<i>Tenth District</i> —Joseph H. Allen, Pocahontas .....	1908
<i>Eleventh District</i> —P. K. Holbrook, Onawa .....	1908

The State University of Iowa is an integral part of the public school system of the State. As required by law, the work of the University is based upon the preparation afforded by the duly accredited high schools of the State, whose graduates are admitted to the undergraduate and professional courses upon presentation of the proper certificates. A sense of this vital connection with the public schools determines, in a large measure, the requirements for admission to the University, its spirit, and its courses of study.

The control of the University is intrusted to a board of regents, consisting of the Governor of the State and the Superintendent of Public Instruction *ex officio*, and of one member from each of the eleven congressional districts, elected by the general assembly.

The University is administered through the following organizations:

The College of Liberal Arts, including engineering and the summer session;

The College of Law;

The College of Medicine;

The College of Homoeopathic Medicine;

The College of Dentistry;

The College of Pharmacy;

The Graduate College;

The School of Political and Social Science;

The School of Applied Science;

The Nurses' Training Schools;

The Hospitals.



The College of Liberal Arts embraces four courses of study; Classical, philosophical, scientific, engineering and mining. Four years are required to graduate in either one of these courses, and on completion the appropriate Bachelor's degree is granted.

In the college of law the course of study extends through three years, and on completion thereof the graduate is given the degree of LL. B., and admitted to practice before the state and United States courts.

The college of medicine and the college of homeopathic medicine require the student to pursue his studies during a four year's course of nine months each, and on completion of such course the degree of M. D. is granted.

The college of dentistry requires four years of nine months each, to complete the course and obtain the degree D. D. S.

The course in pharmacy extends through two years of nine months each, and the degree Ph. G. is granted on its completion.

Semesters open February 15, and September 24, 1904.

Summer session opens June 20, 1904.

#### IOWA STATE COLLEGE OF AGRICULTURE AND MECHANIC ARTS— AMES, STORY COUNTY.

*President*—A. B. STORMS, A. B., D. D., Ames.

*Secretary*—E. W. STANTON, Ames.

*Treasurer and Land Agent*—HERMAN KNAPP, Ames.

*Financial Agent*—W. A. HELSELL, Odessa.

*Steward*—J. F. OAVELL, Ames.

#### TRUSTEES.

	Terms expire.
<i>First District</i> —S. H. Watkins, Libertyville.....	1904
<i>Second District</i> —C. S. Barclay, West Liberty.....	1904
<i>Third District</i> —E. A. Alexander, Clarion.....	1908
<i>Fourth District</i> —C. L. Gabrielsen, New Hampton.....	1904
<i>Fifth District</i> —William R. Moniger, Galvin.....	1906
<i>Sixth District</i> —W. O. McElroy, Newton.....	1908
<i>Seventh District</i> —W. K. Boardman, Nevada.....	1906
<i>Eighth District</i> —W. B. Penick, Chariton.....	1904
<i>Ninth District</i> —James H. Wilson, Menlo.....	1908
<i>Tenth District</i> —J. B. Hungerford, Carroll.....	1906
<i>Eleventh District</i> —William J. Dixon, Sac City.....	1906

The college embraces the following courses of study:

1. The course in sciences as related to the industries, of four years, leads to the degree of Bachelor of Science.
2. The course for women, of four years, leads to the degree of Bachelor of Science. Women may take any other courses desired.
3. The course in mechanical engineering, of four years, leads to the degree of Bachelor of Mechanical Engineering.
4. The course in civil engineering, of four years, leads to the degree of Bachelor of Civil Engineering.
5. The course in electrical engineering, of four years, leads to the degree of Bachelor of Science in Electrical Engineering.

6. The course in mining engineering, of four years, leads to the degree of Bachelor of Science in Mining Engineering.

7. The four courses in agriculture, of four years, lead to the degree of Bachelor of Scientific Agriculture.

8. The course in veterinary science leads to the degree of Doctor of Veterinary Medicine.

9. Special undergraduate and post-graduate courses are provided along the lines of these respective courses; also short courses in dairying and agriculture.

The college is thoroughly furnished with improved laboratories and apparatus. Machine shops with large equipment afford excellent facilities in mechanic arts. The museum and library are selected with special reference to facilitating studies in the courses specified. Tuition is free to students of Iowa.

#### IOWA EXPERIMENT STATION STAFF.

A. B. STORMS, A. B., D. D., *President.*

O. F. CURTIS, B. Sc., M. S. A., *Director and Agriculturist.*

J. B. WERMS, Ph. D., *Chemist.*

L. H. PAMMEL, B. Ag., M. Sc., Ph. D., *Botanist.*

H. E. SUMMERS, B. S., *Entomologist.*

A. T. ERWIN, M. S. A., *Horticulturist.*

W. J. KENNEDY, B. S. A., *Animal Husbandry and Vice Director.*

C. W. GAY, V. M. D., *Veterinarian.*

G. L. MCKAY, *Dairying.*

PERRY G. HOLDEN, M. Sc., B. Pd., *Agronomist and Vice Dean.*

W. J. RUBEKORD, B. S. A., *Assistant in Animal Husbandry.*

E. E. LITTLE, M. S. A., *Assistant Horticulturist.*

H. R. WATKINS, B. S. A., *Assistant Chemist.*

R. E. EUGANAN, *Assistant in Botany.*

JOSEPH E. GUTHRIE, M. Sc., *Assistant Entomologist.*

W. H. STEVENSON, A. B., *Assistant Agriculturist and Soil Physicist.*

O. LARSON, B. S. A., *Assistant in Dairying.*

CHARLOTTE M. KING, *Artist.*

The Iowa Experiment Station was established in accordance with an act of congress, approved March 2, 1887, for the purpose of aiding "in acquiring and diffusing among the people of the United States useful and practical information on subjects connected with agriculture, and to promote scientific investigation and experiments respecting the principles and applications of agricultural science," under direction of the land grant colleges in each state and territory established by the act of 1862, creating such colleges. This act appropriated to each state and territory, for the purpose of agricultural investigation, the sum of \$15,000 annually, and the experiment stations were thus established as a department of the land grant colleges. They are subject to the regulations of the United States department of agriculture, and are regularly inspected by officers of that department. The results of these investigations and experiments in agriculture, including live stock and all related branches, are published in bulletins issued by the experiment stations quarterly or oftener, and distributed free to all residents of the respective states who apply for them.

The work of the Iowa Experiment Station along these lines has proved extremely popular and met with favor in all parts of the state and nation, and many foreign countries as well. The reports of some of its experiments have been republished entire by foreign governments, and the demand for bulletins is so large that applications outside of the state can no longer be supplied. These bulletins are free to farmers and citizens of Iowa.

#### STATE NORMAL SCHOOL, CEDAR FALLS.

*President*—HOMER H. SERRLEY, A. M., LL. D., Cedar Falls.

*Registrar*—ARTHUR W. RICH, Ph. B., Cedar Falls.

*Secretary*—ALFRED GRUNDY, Cedar Falls.

*Treasurer*—HOMER N. SILLIMAN, Cedar Falls.

#### BOARD OF TRUSTEES.

HON. JOHN F. RIGGS, Superintendent of Public Instruction, member and President, ex officio.

	<i>Terms Expire.</i>
W. W. MONTGOMERY, Red Oak .....	May 1, 1904
B. F. OSBORNE, Rippey.....	May 1, 1904
I. J. McDUFFIE, LeMars.....	May 1, 1906
ROGER LEAVITT, Cedar Falls.....	May 1, 1906
C. H. McNIDER, Mason City.....	May 1, 1908
W. A. MCINTIRE, Ottumwa.....	May 1, 1908

*Historical*—This school was founded in 1876, by the Sixteenth General Assembly. It was opened September 6, 1878. It received the buildings and grounds of the Soldiers' Orphans' Home, located at Cedar Falls. South building was erected in 1882 at a cost of \$32,000, central building in 1896 at a cost of \$38,000, and main building in 1900 at a cost of \$100,000. The Twenty-ninth General Assembly granted a one-tenth mill tax for five years for the erection and equipment of additional buildings. A modern gymnasium for the special purpose of the proper training and development of the health and strength of the students is now under construction.

*Organization and Management*—The Normal School, as organized by the board of trustees, offers courses of study: (1) for teachers of primary, grammar and high school; (2) for special teachers of music, drawing, public speaking and physical training; (3) for librarians, principals and superintendents. The time assigned for these courses varies from two to four years, according to necessity, the requirements of State certificates and State diplomas being regarded as standard in all branches. High School teachers are well prepared in Latin, German, Mathematics, History, Political Science, Natural and Physical Sciences and Physical Training. The highest standard prevails.

*Conditions of Admission*—The possession of a teacher's county certificate, or graduation from a high school are the principal requirements, but special students with good scholarship are also admitted. Professional instruction and training is also provided for college graduates.

*Summer Term*—A special summer term is annually organized for the benefit of the teachers regularly at work in the public schools, at which time the whole program of studies is offered.

*Attendance*—The enrollment for 1902-03 was a total of 2,460, distributed as follows: Normal department 2,068, training department 372.

The summer term of 1903 enrolled 1,159.

## CHARITABLE, PENAL AND CORRECTIONAL INSTITUTIONS.

### IOWA SOLDIERS' HOME—MARSHALLTOWN.

*Commandant*—C. O. HORTON.

*Adjutant*—GEO. F. A. WALKER.

*Quartermaster*—H. J. BENNETT.

*Surgeon*—H. P. DUFFIELD, M. D.

*Assistant Surgeon*—ROBERT E. SWETT, M. D.

*Matron*—

*Chief Engineer*—C. A. DUNHAM.

The average number of members on the rolls each year, ending June 30th, is as follows:

For 1888 .....	140
For 1889 .....	258
For 1890 .....	349
For 1891 .....	459
For 1892 .....	420
For 1893 (including four women) .....	376
For 1894 (including seven women) .....	404
For 1895 (including twelve women) .....	516
For 1896 (including twenty-one women) .....	605
For 1897 (including thirty-two women) .....	632
For 1898 (including thirty-three women) .....	516
For 1899 (including forty-one women) .....	625
For 1900 (including fifty-one women) .....	551
For 1901 (including eighty women) .....	624
For 1902 (including seventy-eight women) .....	680
For 1903 (including seventy-eight women) .....	697

The United States government pays to the State of Iowa the sum of \$100 per year for each male inmate of the Soldiers' Home, which amount is used as a part of the support fund of the institution.

Persons who have property or means for their support, or who draw a pension sufficient therefor, will not be admitted to the Home; and if after admission, an inmate of the Home shall receive a pension or other means sufficient for his support, or shall recover his health so as to enable him to support himself, he will be discharged from the Home.

Regular appropriation by the state is \$14.00 per month for each member, and \$10.00 per month for each employe not a member of the Home.

## IOWA SOLDIERS' ORPHANS' HOME—DAVENPORT.

*Superintendent*—M. T. GASS.

*Physician*—WILLIAM L. ALLEN, M. D.

*Steward*—HENRY KELLLOGG.

There is in connection with this institution a school building, pleasant, commodious and well lighted, and it is the policy of the board to have the course of instruction of a high standard. A kindergarten is operated for the very young pupils.

The age limit beyond which children are not kept in the Home is 16 years. Less than 20 per cent remain to the age limit.

A library of well selected juvenile literature is a source of pleasure and profitable entertainment to the children, as from necessity their pastimes and pleasures are somewhat circumscribed.

It is the aim to provide the children with plenty of good comfortable clothing, and to have them taught to take good care of the same. Their clothing is all manufactured at the Home, the large girls assisting in its manufacture. The table is supplied with a good variety of plain, wholesome food and a reasonable amount of luxuries.

The Home is supported by a regular appropriation of \$10 per month for each inmate and the actual transportation charges of inmates to and from the institution. Each county is liable to the state for the support of its children, except soldiers' orphans, who are cared for at the expense of the state.

## COLLEGE FOR THE BLIND—VINTON.

*Superintendent*—T. F. McCUNE.

*Physician*—C. C. GRIFFEN, M. D.

*Oculist*—LEW WALLACE DEAN, M. D.

*Steward*—JOHN COOK.

There is a regular appropriation for this institution of \$22.00 per capita per month for nine months of each year to cover support and maintenance.

The school term begins on the first Wednesday in September and usually ends about the first of June. It is desirable that the students enter at the first and remain until the close. They may, however, be admitted at any time, and they are at liberty to go home whenever their parents send for them.

The department of music is supplied with thirty-seven pianos, one pipe organ, several cabinet organs, and a sufficient number of violins, guitars, bass viols and brass instruments. Every student capable of receiving it is given a complete course in this department.

In the industrial department the girls are required to learn knitting, crocheting, fancy work, hand and machine sewing; the boys, netting, broom making, mattress making and cane seating. Those of either sex who so desire may learn carpet weaving.

These advantages are free to every person, either blind or of defective vision, and of suitable school age and capacity, in the state. All that the friends are expected to do is to pay the traveling expenses and furnish clothing. If they are unable to clothe the pupil the necessary clothing will be furnished here and the bill sent to the county from which the pupil comes.

## SCHOOL FOR THE DEAF—COUNCIL BLUFFS.

*Superintendent.*—HENRY W. ROBERT.

*Physician.*—A. P. HANCOCK, M. D.

*Steward.*—JOHN F. SCHULTZ.

*Matron.*—MRS. M. E. POOLE.

There is a regular appropriation for this institution of \$22.00 per capita per month for nine months of each year for the payment of officers' and teachers' salaries and for a support fund.

This institution is free to all of school age, too deaf to be educated in the common schools, sound in mind and free from immoral habits and from contagious and offensive diseases. No charge for board or tuition.

The session of the school begins the 1st day of October and continues until the last day of June of each year. Pupils should come promptly at the beginning and remain until the end of the session.

## INSTITUTION FOR FEEBLE-MINDED CHILDREN—GLENWOOD.

*Superintendent.*—GEORGE MOGRIDGE, M. D.

*Physician and Assistant Superintendent.*—A. R. SCHIER, M. D.

*Assistant Physician.*—H. W. BERSON, M. D.

*Steward.*—E. O. COOK.

There is a regular appropriation for this institution of \$12 per month for each inmate.

The purposes or objects of this institution are to provide special methods of training for that class of children deficient in mind or marked with such peculiarities as to deprive them of the benefits and privileges provided for children with normal faculties. The object is to make each child as nearly self-supporting as practicable, and to approach as nearly as possible the movements and actions of normal people. It further aims to provide a home for those who are not susceptible of mental culture, relying wholly on others to supply their simple wants.

## INDUSTRIAL SCHOOL FOR BOYS—ELDORA.

*Superintendent.*—B. J. MILES.

*Steward.*—H. B. HUMPHRIES.

*Physician.*—W. E. WHITNEY, M. D.

*Matron.*—SARAH STOKES.

## INDUSTRIAL SCHOOL FOR GIRLS—MITCHELLVILLE.

*Superintendent.*—F. P. FITZGERALD.

*Physician.*—G. B. HIBBS, M. D.

*Matron.*—H. BELLE ANDERSON.

*Storekeeper.*—PEARL SMITH.

There is appropriated for the support of these schools the sum of \$10 monthly for each boy and \$12 monthly for each girl inmate.

The object of the institution is the reformation of juvenile delinquents. It is not a prison. It is a compulsory educational institution. It is a school where wayward and criminal boys and girls are brought under the influence of Christian instructors, and taught by example, as well as precept, the better ways of life. It is a training school, where the moral, intellectual and industrial education of the child is carried on at one and the same time.

Any boy or girl, over 7 and under 18 years of age, who has become criminal, vagrant or incorrigible, may be committed to this school by any court of record. Any boy or girl may be discharged, or paroled from the school, at any time after one year's training, upon satisfactory evidence of reformation. They may also in exceptional cases be paroled or discharged in less than one year.

---

#### MOUNT PLEASANT STATE HOSPITAL.

*Superintendent*—C. F. APPLGATE, M. D.  
*First Assistant Physician*—F. T. STEVENS, M. D.  
*Second Assistant Physician*—GEO. M. KLINE, M. D.  
*Third Assistant Physician*—A. S. MCQUEEN, M. D.  
*Woman Physician*—ANNE BURNETT, M. D.  
*Pathologist*—E. H. COHOON, M. D.  
*Steward*—MILTON WEAVER.  
*Matron*—MRS. T. POPE.

The statute provides that the board of control may fix the amount allowed for the care of insane patients, not exceeding \$12 per month each. All expenses of the hospital, except for special purposes, are paid from the sum so named, and the amount is charged to the counties from which patients are sent, except that in case of the State Hospital at Cherokee the per capita in addition to the \$12.00 per month is paid by the state. The amount allowed for the Mount Pleasant hospital is \$12.00 per month for each patient.

---

#### INDEPENDENCE STATE HOSPITAL.

*Superintendent*—W. P. CRUMBACKER, M. D.  
*First Assistant Physician*—JOHN C. DOOLITTLE, M. D.  
*Second Assistant Physician*—A. S. HAMILTON, M. D.  
*Third Assistant Physician*—S. P. HAMILTON, M. D.  
*Pathologist*—J. C. OHLMANN, M. D.  
*Woman Physician*—L. F. MCPHREE, M. D.  
*Steward*—JAMES NETCOTT.  
*Matron*—BELLE MCWILLIAMS.

The amount allowed for the support of this hospital is \$12.00 per month for each patient.

## OLARINDA STATE HOSPITAL.

*Superintendent*—MAX E. WITTE, M. D.  
*First Assistant Physician*—GEO. BOODY, M. D.  
*Second Assistant Physician*—J. W. WHEBRY, M. D.  
*Third Assistant Physician*—ROY MOON, M. D.  
*Woman Physician*—PAULINE LEADER, M. D.  
*Steward*—J. W. PAYNE.  
*Matron*—ELIZABETH WEBB.

The amount allowed for the support of this hospital is \$12 per month for each patient.

## CHEROKEE STATE HOSPITAL.

*Superintendent*—M. NELSON VOLDENG, M. D.  
*First Assistant Physician*—O. C. WILLHITE, M. D.  
*Second Assistant Physician*—B. R. MCALISTER, M. D.  
*Third Assistant Physician*—W. HUDKIN, M. D.  
*Woman Physician*—LENA A. BEACH, M. D.;  
*Steward*—H. E. KELLEY.  
*Matron*—ELLA STARLING.

Allowance for support \$15 per month per capita until population exceeds 600, then \$14 per capita per month until population exceeds 750, when it is reduced to \$12 per capita per month. The excess over \$12 per capita per month is paid by the state.

## PENITENTIARY AT FORT MADISON.

*Warden*—N. N. JONES.  
*Deputy Warden*—T. P. HOLLOWELL.  
*Clerk*—B. A. GREEN.  
*Chaplain*—REV. A. H. JESSUP.  
*Physician*—J. W. PHILPOTT, M. D.  
*Hospital Steward*—J. W. TREUSCH.  
*Turnkey*—A. PATTERSON.

Labor of convicts is let out to contractors, who pay the state a stipulated sum for services rendered, the state furnishing shops and necessary supervision in preserving order. The Iowa Farming Tool Company and the Fort Madison Chair Company and Moir Bros., Stults & Lemaire, being the present contractors.



## PENITENTIARY AT ANAMOSA.

Warden—WILLIAM A. HUNTER.  
 Deputy Warden—Z. H. GURLEY.  
 Assistant Deputy Warden—H. P. SMITH.  
 Clerk—J. C. VAUGHAN.  
 Chaplain—REV. F. H. PICKWORTH.  
 Constructing Engineer—R. BARRETT.  
 Matron—MRS. A. M. WATERMAN.  
 Chief Engineer—G. W. BEAMAN.  
 Physician—SAMUEL DRUET, M. D.  
 Hospital Steward—H. H. KNOTCHVIL.  
 Turnkey—W. D. THOMAS.

The labor of the convicts at this penitentiary is employed in the erection and completion of the buildings. The labor of a small number is let to the American Cooperage Company.

This institution has a well appointed and equipped department for female prisoners, also a department for the care of the criminal insane.

## POPULATION OF STATE INSTITUTIONS AT THE CLOSE OF EACH BIENNIAL PERIOD.

Institutions.	1891	1893	1895	1897	1899	1901	1903
Soldiers' Orphans' Home.....	490	418	496	496	454	439	491
Soldiers' Home.....	453	869	545	644	489	628	760
College for the Blind.....	140	141	158	118	148	155	155
School for the Deaf.....	220	260	801	504	269	231	269
Industrial School for Boys.....	519	578	583	651	663	679	730
Industrial School for Girls.....	454	472	570	672	738	985	990
Institution for Feeble-Minded Children.....	816	824	870	886	892	908	890
State Hospital, Mt. Pleasant.....	*	*	*	*	*	*	44
Hospital for Inebriates, Mt. Pleasant.....	818	822	982	969	1,038	1,047	921
Hospital for Inebriates, Independence.....	*	*	*	*	*	*	25
State Hospital, Clarinda.....	909	530	590	669	840	965	905
State Hospital, Cherokee.....	*	*	*	*	*	*	619
Hospital for Inebriates, Cherokee.....	*	*	*	*	*	*	35
Penitentiary, Fort Madison.....	411	409	441	526	629	445	470
Penitentiary, Anamosa.....	266	670	550	613	537	442	411

\* Not opened.

## GENERAL STATISTICS.

Number of employes (not inmates), June 30, 1903.....	1,222
Number of employes (inmates), June 30, 1903.....	274
Total employes.....	1,496

## EXPENDITURES FOR THE BIENNIAL PERIOD ENDING JUNE 30, 1906.

For new buildings, extraordinary repairs, equipment, land, transportation of inmates, and miscellaneous items including cost of completing, furnishing and equipping the Cherokee State Hospital.....	\$1,000,821.92
For support of inmates.....	2,338,439.54
Total expenditures.....	\$3,437,781.46

Insane in county institutions, June 30, 1906, 904.

There are fifty-two counties keeping insane patients.

Insane in private institutions, June 30, 1906, 474.

Above are kept in four institutions

The cost of inspecting county and private institutions keeping insane, twice during the biennial period was, \$2,233.80.

## FRIENDLESS CHILDREN.

Seventeen institutions receiving and caring for friendless children have been inspected twice during the period at a cost of \$359.47.

These institutions report property of the value of \$383,227.56 and that 1,871 children were cared for during the year 1902 at a cost of (exclusive of property investments) \$102,537.03. That 610 children were placed in home found for them, 42 died and 879 remained in the institutions at the end of the period.

## ROSTER OF IOWA NATIONAL GUARD.

### *Commander-In-Chief.*

His Excellency, ALBERT B. CUMMINS, Governor of Iowa.  
Inaugurated January 14, 1904.

### STAFF OF COMMANDER-IN-CHIEF.

#### *Adjutant-General and Acting Quartermaster-General.*

Brigadier-General M. H. Byers, Des Moines ..... { Rank, Feb. 1, 1898  
Feb. 1, 1902

#### *Quartermaster-General.*

Colonel John C. Loper, Des Moines ..... Feb. 1 1902

#### *Inspector-General.*

Colonel John B. Prime, Des Moines ..... Feb. 1, 1902

#### *Commissary-General.*

Colonel Hugh B. Hedge, Des Moines ..... Feb. 1, 1902

#### *Surgeon-General.*

Colonel Wilton McCarthy, Des Moines ..... Feb. 1, 1902

#### *Judge-Advocate-General*

Colonel Chas. G. Saunders, Council Bluffs ..... { Rank, Feb. 1, 1893  
Feb. 1, 1902

#### *General Inspector Small Arms Practice.*

Colonel W. E. H. Morse, Algona ..... Feb. 1, 1902

#### *Chief of Engineers.*

Colonel Charles J. Wilson, Washington ..... May 1, 1902

#### *Chief Signal Officer.*

Colonel Charles S. Crall, Fairfield ..... Feb. 1, 1902

#### *Military Secretary.*

Major Joe Beeson ..... Feb. 1, 1902

#### *Aids.*

Colonel I. B. Santee, Danbury ..... Feb. 1, 1902

Colonel Truman A. Potter, Mason City ..... Feb. 1, 1902

Colonel Charles E. Mitchell, Marion ..... Feb. 1, 1902

Colonel A. A. Pequette, Colfax ..... Feb. 1, 1902

Colonel Walter M. Davis, Iowa City ..... Feb. 1, 1902

Colonel Charles W. Bopp, Hawkeye ..... Feb. 1, 1902

Colonel Herbert M. Bigelow, Grundy Center ..... Feb. 1, 1902

## INSPECTOR GENERAL'S DEPARTMENT.

*Inspector-General.*

Colonel John R. Prima, Des Moines .....	Commission.	Feb. 1, 1903
-----------------------------------------	-------------	--------------

*Assistant Inspector-General.*

Major John T. Hume, Des Moines .....	Dec. 24, 1900
--------------------------------------	---------------

## MEDICAL DEPARTMENT.

*Surgeon-General.*

Colonel Wilton McCarthy, Des Moines.....	Feb. 1, 1903
------------------------------------------	--------------

*Deputy Surgeon-General.*

Lieutenant Colonel Lewis Schooler, Des Moines.....	May 25, 1900
----------------------------------------------------	--------------

*Surgeons.*

Major James Fred Clarke, Fairfield .....	{ Rank May 6, 1898
	{ Com. April 12, 1900
Major Charles S. Grant, Riverside.....	{ Rank Sept. 2, 1898
	{ Com. May 20, 1899
Major David S. Fairchild, Jr., Clinton.....	{ Rank Dec. 5, 1898
	{ Com. April 11, 1900
Major Donald Macrae, Council Bluffs.....	July 23, 1903

*Assistant Surgeons.*

Captain Edward L. Martindale, Clinton.....	{ Rank April 8, 1895
	{ April 12, 1900
Lieutenant Wilbur S. Conkling, Des Moines.....	{ Rank Feb. 27, 1899
	{ April 11, 1900
Lieutenant John C. Hancock, Dubuque.....	May 4, 1900
Lieutenant Elliot R. King, Arion.....	May 20, 1899
Lieutenant D. Arthur Jay, Eldon.....	May 20, 1899
Lieutenant Bruce H. Stover, Spencer.....	May 20, 1899
Lieutenant Albert B. Deering, Boone.....	April 26, 1900
Lieutenant Pierre McDermid, Fontanelle.....	July 23, 1903

## INSPECTOR SMALL ARMS PRACTICE DEPARTMENT.

*General Inspector.*

Colonel W. E. H. Morse, Algona .....	Feb. 1, 1903
--------------------------------------	--------------

*Assistant General Inspector.*

Major Wm. H. Evans, Red Oak.....	{ Rank Aug. 25, 1895
	{ Com. March 25, 1898

*Inspectors.*

Captain Will F. Smith, Webster City.....	Sept. 29, 1899
Captain J. G. Cushing, Dubuque.....	April 5, 1901
Captain Thomas F. Cooke, Des Moines.....	March 19, 1903
Captain Lloyd D. Boss, Red Oak.....	April 27, 1903

## ENGINEER DEPARTMENT.

*Chief of Engineers.*

Colonel Charles J. Wilson, Washington..... May 1, 1903

*Engineer.*

Lieutenant Seth Dean, Glenwood..... March 8, 1901

## SIGNAL DEPARTMENT.

*Chief Signal Officer.*

Colonel Charles S. Crall, Fairfield..... Feb. 1, 1902

*First Signal Company.*

First Lieutenant Charles M. Domback ..... Nov. 10, 1903

## FIFTY-THIRD INFANTRY.

*Colonel.*William G. Dows, Cedar Rapids..... { Rank April 4, 1898  
Com. March 26, 1900*Lieutenant-Colonel.*

Samuel E. Clapp, Eldridge..... May 10, 1900

*Majors.*Frank R. Fisher, Waterloo..... { Rank May 24, 1898  
Com. March 26, 1900

Louis J. Rowell, Tipton ..... March 26, 1900

Hubert A. Allen, Independence..... June 1, 1900

*Regimental Adjutant.*Captain Albert M. Jaeggi, Dubuque..... { Rank May 31, 1890  
Com. April 5, 1900*Chaplain.*Captain Oscar H. L. Mason, Boone..... { Rank May 24, 1898  
Com. July 9, 1900*Quartermaster.*Captain George A. Evans, Cedar Rapids ..... { Rank June 11, 1900  
Com. July 9, 1900*Commissary of Subsistence.*

First Lieut. Ohus. J. Stewart, Cedar Rapids..... July 9, 1900

*Battalion Adjutants.*

First Lieut. Frank K. Hahn, Cedar Rapids..... June 15, 1902

First Lieut. Carl E. Frudden, Dubuque..... July 23, 1902

First Lieut. George W. Sanders, Vinton..... { Rank Jan. 5, 1903  
Com. Feb. 9, 1903

*Company A.*

Captain William E. Thrift, Dubuque.....	{ Rank July 11, 1890
	{ Com. Sept. 18, 1899
First Lieut. Charles P. Skemp, Dubuque.....	Oct 5, 1901
Second Lieut. Otto F. Schill, Dubuque.....	Sept. 18, 1898

*Company B.*

Captain Ohas. W. Cotton, Waterloo.....	{ Rank May 25, 1898
	{ Com. Feb. 8, 1900
First Lieut. Edwin S. Geist, Waterloo.....	{ Rank May 25, 1898
	{ Com. Feb. 6, 1900
Second Lieut. John H. Hildebrand, Waterloo.....	April 29, 1903

*Company C.*

Captain Omer L. Cole, Cedar Rapids.....	Oct. 27, 1902
-----------------------------------------	---------------

*Company D.*

Captain Willis E. Haven, Charles City.....	Feb. 7, 1900
First Lieut. Geo. H. Mitchell, Charles City.....	Feb. 7, 1900
Second Lieut. Wm. W. Weatherwax, Charles City.....	Mar. 9, 1903

*Company E.*

Captain Carl W. Reed, Cresco.....	June 23, 1902
First Lieut. Fred. G. Brooks, Cresco.....	June 23, 1903
Second Lieut. Jas. L. Scripture, Cresco.....	June 23, 1902

*Company F.*

Captain John E. Bartley, Tipton.....	May 2, 1900
First Lieut. Andrew M. McCormick, Tipton.....	Oct. 1, 1901
Second Lieut. Wm. W. Aldrich, Tipton.....	Dec. 8, 1901

*Company G.*

Captain Jas. E. Whipple, Vinton.....	Sept. 21, 1899
First Lieut. ....	
Second Lieut. Clyde H. DeAcres, Vinton.....	Jan. 5, 1903

*Company H.*

Captain Millard L. Opdycke, New Hampton.....	May 14, 1903
First Lieut. Patrick H. Murphy, New Hampton.....	May 14, 1903
Second Lieut. Victor Husting, New Hampton.....	May 14, 1903

*Company I.*

Captain Nicholas Colsch, Jr., Waukon.....	Feb. 8, 1900
First Lieut. Alexander W. Douglas, Waukon.....	June 27, 1900
Second Lieut. John Colsch, Waukon.....	June 27, 1900

*Company K.*

Captain Milford O. Ebert, Toledo.....	June 16, 1902
First Lieut. Fred Dragoun, Toledo.....	June 16, 1902
Second Lieut. Ed. H. Reichmann, Toledo.....	Mch. 19, 1903

*Company L.*

Captain Robert A. Campbell, Independence.....	June 16, 1902
First Lieut. Roy A. Cook, Independence.....	July 24, 1903
Second Lieut. E. M. Sheehan, Independence.....	June 16, 1902

*Company M.*

Captain Elza C. Johnson, Maquoketa.....	} Rank Dec. 8, 1898 Com. Jan. 17, 1900
First Lieut. George M. Johnson, Maquoketa.....	

*Non-Commissioned Staff.*

Regimental Sergeant Major, Lisle W. Brown.....	Aug. 18, 1908
Battalion Sergeant Major, Boleslav O. Hasek, Cedar Rapids.....	June 2, 1903
Battalion Sergeant Major, Frank A. Johnston, Toledo.....	June 2, 1903
Battalion Sergeant Major, Harold W. Holman, Independence.....	Aug. 21, 1903
Quartermaster Sergeant, Roy Carnegie, Cedar Rapids.....	July 17, 1900
Commissary Sergeant, George F. Krause, Floyd.....	Sept. 12, 1900
Color Sergeant, E. R. Chase, Moscow.....	Nov. 17, 1902
Ordnance Sergeant, Wm. F. Nierling, Waukon.....	Sept. 10, 1900
Chief Trumpeter, Herman A. Holden, Vinton.....	Aug. 21, 1903

*Regimental Band.*

Chief Musician, Charles W. Wallace, Marshalltown.....	June 2, 1903
Principal Musician.....	
Principal Musician.....	
Drum Major, Joseph F. Ries, Marshalltown.....	Aug. 2, 1900

## FIFTY-FOURTH INFANTRY.

*Colonel.*

Harry H. Coughlan, Ottumwa.....	March 20, 1899
---------------------------------	----------------

*Lieutenant-Colonel.*

Frank W. Bishop, Muscatine.....	Dec. 22, 1902
---------------------------------	---------------

*Majors.*

John A. Dunlap, Keokuk.....	March 20, 1899
Elliott E. Lambert, Newton.....	July 16, 1900
Frank E. Wetherell, Oskaloosa.....	March 18, 1903

*Regimental Adjutant.*

Captain Daniel A. Emery, Ottumwa.....	} Rank Jan. 11, 1897 Com. April 1, 1899
---------------------------------------	--------------------------------------------

*Captain.*

Captain Wm. H. Frost, Oskaloosa.....	April 8, 1903
--------------------------------------	---------------

*Quartermaster.*

.....

*Commissary of Subsistence.*

First Lieut. Stanley Miller, Washington.....	Dec. 31, 1903
----------------------------------------------	---------------

*Battalion Adjutants.*

First Lieut. Isaac N. Bowen, Chariton.....	} Rank Feb. 10, 1890 Com. June 21, 1890
First Lieut. Glenn C. Haynes, Centerville.....	

*Company A.*

Captain F. Corydon Ingram, Albia.....	Feb. 17, 1903
First Lieut.....	
Second Lieut.....	

*Company B.*

Captain Edward D. Middleton, Davenport.....	April 13, 1901
First Lieut. James D. Mason, Davenport.....	April 13, 1903
Second Lieut. O. W. Kulp, Davenport.....	April 13, 1903

*Company C.*

Captain Harry Kern, Muscatine.....	May 13, 1903
First Lieut. C. U. Frack, Muscatine.....	Aug. 3, 1903
Second Lieut. Fred E. Norwood, Muscatine.....	May 13, 1903

*Company D.*

Captain David W. Harvey, Washington.....	June 9, 1902
First Lieut. Livingston Hollingsworth, Washington.....	June 9, 1902
Second Lieut.....	

*Company E.*

Captain Thomas G. Fee, Centerville.....	July 6, 1903
First Lieut. Volta W. Greene, Centerville.....	July 6, 1903
Second Lieut.....	

*Company F.*

Captain Fred A. Moore, Oskaloosa.....	April 20, 1903
First Lieut. H. B. Speck, Oskaloosa.....	Aug. 3, 1903
Second Lieut. Norman J. Kissick, Oskaloosa.....	Aug. 3, 1903

*Company G.*

Captain Cyrns E. Caughlan, Ottumwa.....	Nov. 3, 1902
First Lieut. Edward J. Rosenauer, Ottumwa.....	Nov. 3, 1902
Second Lieut. John H. Meter, Ottumwa.....	Nov. 3, 1902

*Company H.*

Captain Fred S. Holsteen, Burlington.....	June 12, 1901
First Lieut. Lorie D. Perrine, Burlington.....	July 16, 1900
Second Lieut. J. G. Raschle, Burlington.....	June 16, 1902

*Company I.*

Captain Ralph P. Howell, Iowa City.....	Dec. 3, 1900
First Lieut. Geo. W. Ball, Iowa City.....	June 22, 1903
Second Lieut. R. C. Williamson, Iowa City.....	July 6, 1903

*Company K.*

Captain.....	
First Lieut. Geo. R. Clifton, Grinnell.....	June 13, 1902
Second Lieut.....	



*Company L.*

Captain Thomas O. Dalzell, Newton.....	Sept. 12, 1903
First Lieut.....	
Second Lieut. Alva Baker, Newton.....	Jan. 16, 1902

*Company M.*

Captain Edwin E. Lucas, Fairfield.....	Aug. 8, 1900
First Lieut. S. K. Smith, Fairfield.....	April 29, 1901
Second Lieut. J. F. Ready, Fairfield.....	April 29, 1901

*Non-Commissioned Staff.*

Regimental Sergeant Major, John P. Leonardy, Davenport.....	Nov. 24, 1902
Battalion Sergeant Major, John P. Mowitz Grinnell.....	June 8, 1899
Battalion Sergeant Major, A. D. Dunlap, Keokuk.....	July 19, 1899
Battalion Sergeant Major, J. F. Kerfoot, Ottumwa.....	Dec. 19, 1903
Quartermaster Sergeant, Clarence S. Pratt, Ft. Madison.....	July 1, 1902
Commissary Sergeant, C. A. Neiswanger, Washington.....	Aug. 1, 1900
Ordnance Sergeant, Charles Ricksher, Fairfield.....	Aug. 31, 1901
Color Sergeant, Otto Armstrong, Ottumwa.....	Dec. 19, 1903
Chief Trumpeter, T. Ray Brown, Muscatine.....	Aug. 10, 1902

*Regimental Band.*

Chief Musician, Russell W. Harper, Ottumwa.....	Dec. 9, 1902
Principal Musician, Edward Stellar, Ottumwa.....	Dec. 9, 1902
Principal Musician, Joseph E. Hinsey, Ottumwa.....	May 14, 1902
Drum Major, W. R. Smith, Chariton.....	June 1, 1900

## FIFTY-FIFTH INFANTRY.

*Colonel.*

James Rush Lincoln, Ames.....	Rank May 1, 1890 Com. Mar. 26, 1900
-------------------------------	----------------------------------------

*Lieutenant-Colonel.*

Ernest R. Bennett, Des Moines.....	Feb. 17, 1902
------------------------------------	---------------

*Majors.*

Wm. C. Mentzer, Knoxville.....	Mar. 26, 1900
Mathew A. Tinley, Council Bluffs.....	Feb. 17, 1902
Daniel W. Turner, Corning.....	April 7, 1902

*Regimental Adjutant.*

Captain Emory C. Worthington, Des Moines.....	Rank May 5, 1898 Com. April 25, 1900
-----------------------------------------------	-----------------------------------------

*Chaplain.*

Captain A. A. Walburn, Audubon.....	April 25, 1900
-------------------------------------	----------------

*Quartermaster.*

Captain Herbert C. Lane, Red Oak.....	May 14, 1900
---------------------------------------	--------------

*Commissary of Subsistence.*

First Lieut. Roscoe E. Byers, Des Moines.....April 10, 1901

*Battalion Adjutants.*

First Lieut. John Q. Anderson, Council Bluffs.....May 1, 1900

First Lieut. Geo. L. Garton, Des Moines.....May 15, 1900

First Lieut. Sam C. Smith, Winterset.....July 30, 1901

*Company A.*

Captain L. F. Blyler, Des Moines.....Dec. 10, 1901

First Lieut. Vernon Forbes, Des Moines.....Dec. 10, 1901

Second Lieut. Francis E. Chavannea, Des Moines.....Mch. 23, 1903

*Company B.*

Captain J. T. Poston, Villisca.....Jan. 14, 1901

First Lieut. Ben Baker, Villisca.....April 11, 1903

Second Lieut. Wm. A. Kelly, Villisca.....Dec. 13, 1899

*Company C.*

Captain Harry B. Dull, Glenwood.....Feb. 26, 1900

First Lieut. Frank D. Logan, Glenwood.....June 18, 1902

Second Lieut. John H. Hanks, Glenwood.....Mar. 15, 1902

*Company D.*

Captain.....

First Lieut. Paul E. Bellamy, Knoxville.....July 15, 1903

Second Lieut. John C. Myers, Knoxville.....Jan. 12, 1903

*Company E.*

Captain George H. Castle, Shenandoah.....June 12, 1900

First Lieut. Fred J. Driver, Shenandoah.....Feb. 12, 1900

Second Lieut. Jesse B. Sutton, Shenandoah.....June 16, 1900

*Company F.*

Captain Howard G. Karns, Des Moines.....Nov. 11, 1903

First Lieut. Arthur H. McNeal, Des Moines.....Feb. 2, 1903

Second Lieut.....

*Company G.*

Captain James J. Crossley, Winterset.....Mar. 11, 1901

First Lieut. O. W. Aikins, Winterset.....Jan. 12, 1903

Second Lieut. F. D. Hudson, Winterset.....Jan. 12, 1903

*Company H.*

Captain L. A. Hasselquist, Chariton.....June 24, 1901

First Lieut. Joe W. Cowles, Chariton.....June 24, 1901

Second Lieut. Leo M. Leinen, Chariton.....Nov. 4, 1901

*Company I.*

Captain Frederic C. Williams, Osceola.....June 16, 1903

First Lieut. Lloyd Thurston, Osceola.....July 24, 1903

Second Lieut.....

*Company K.*

Captain Claude M. Stanley, Corning.....	May 27, 1902
First Lieut. Herbert G. Hoxie, Corning.....	Dec. 31, 1902
Second Lieut. Geo. L. Buddin, Corning.....	Dec. 31, 1902

*Company L.*

Captain Paul I. Van Order, Council Bluffs.....	Aug. 18, 1903
First Lieut. T. R. Rutherford, Council Bluffs.....	Aug. 19, 1903
Second Lieut. R. D. Rutherford, Council Bluffs.....	Sept. 22, 1903

*Company M.*

Captain Guy E. Logan, Red Oak.....	April 23, 1900
First Lieut. Owen O. Hawkins, Red Oak.....	April 23, 1900
Second Lieut. Ivan E. Elwood, Red Oak.....	Aug. 8, 1903

*Non-Commissioned Staff.*

Regimental Sergeant Major, Guy S. Brewer, Des Moines.....	Aug. 17, 1901
Battalion Sergeant Major Geo. Neff, Bedford.....	Mar. 4, 1901
Battalion Sergeant Major Walter A. Morgan, Corning.....	April 20, 1903
Battalion Sergeant Major Chas. B. Guthrie, Chariton.....	Oct. 5, 1903
Quartermaster Sergeant Frank P. Christy, Des Moines.....	July 1, 1903
Commissary Sergeant Harvey S. Bacon, Corning.....	July 20, 1901
Color Sergeant.....	
Ordnance Sergeant.....	
Chief Trumpeter Harry F. Carlon, Oskaloosa.....	April 19, 1900

*Regimental Band.*

Chief Musician Geo. W. Landers, Centerville.....	July 23, 1892
Principal Musician Geo. M. Root, Centerville.....	Aug. 3, 1900
Principal Musician Fred Taylor, Centerville.....	July 13, 1901
Drum Major LaRoy Caster, Centerville.....	Oct. 9, 1903

## FIFTY-SIXTH INFANTRY.

*Colonel.*

William B. Humphrey, Sioux City.....	{ Rank April 30, 1897
	{ Com. April 20, 1899

*Lieutenant-Colonel.*

Sanford J. Parker, Hampton.....	April 20, 1899
---------------------------------	----------------

*Majors.*

Otto Hile, Boone.....	{ Rank June 24, 1897
	{ Com. April 20, 1899
Jesse W. Lee, Webster City.....	May 8, 1899
David M. Odle, Hartley.....	May 10, 1900

*Regimental Adjutant.*

Captain W. H. Clark, Sioux City.....	{ Rank Nov. 12, 1900
	{ Com. June 28, 1901

*Chaplain.*

Captain Ebenezer S. Johnson, Webster City.....	{ Rank May 25, 1898
	{ Com. June 21, 1899

*Quartermaster.*

Captain Arthur L. Rule, Mason City.....	May 28, 1903
-----------------------------------------	--------------

*Commissary of Subsistence.*

First Lieut. Edwin H. Brown, Sioux City.....	{ Rank May 1, 1895
	{ Com. June 21, 1899

*Battalion Adjutants.*

First Lieut. Edmund A. Ringland, Boone.....	June 21, 1899
---------------------------------------------	---------------

First Lieut. Alexander F. Peddie, Emmetsburg.....	May 28, 1903
---------------------------------------------------	--------------

First Lieut. Miles W. Newby, Onawa.....	Nov. 10, 1903
-----------------------------------------	---------------

*Company A*

Captain Wiley S. Rankin, Mason City.....	Jan. 26, 1903
------------------------------------------	---------------

First Lieut. Conrad F. Helbig, Mason City.....	Jan. 8, 1900
------------------------------------------------	--------------

Second Lieut. J. A. Stewart, Mason City.....	June 16, 1903
----------------------------------------------	---------------

*Company B*

Captain Gray Warren, Ida Grove.....	
-------------------------------------	--

First Lieut. ....	
-------------------	--

Second Lieut. ....	
--------------------	--

*Company C.*

Captain Norman P. Hyatt, Webster City.....	June 1, 1899
--------------------------------------------	--------------

First Lieut. Geo. M. Teed, Webster City.....	March 30, 1903
----------------------------------------------	----------------

Second Lieut. ....	
--------------------	--

*Company D.*

Captain Gorham T. McCrillis, Hampton.....	May 24, 1902
-------------------------------------------	--------------

First Lieut. John P. Myers, Hampton.....	Nov. 19, 1900
------------------------------------------	---------------

Second Lieut. Ralph H. Clock, Hampton.....	Nov. 19, 1900
--------------------------------------------	---------------

*Company E.*

Captain Jerome B. Frisbee, Sheldon.....	June 16, 1902
-----------------------------------------	---------------

First Lieut. Winfred H. Bailey, Sheldon.....	May 7, 1903
----------------------------------------------	-------------

Second Lieut. ....	
--------------------	--

*Company F.*

Captain Wm. H. Gilbride, Algona.....	March 12, 1902
--------------------------------------	----------------

First Lieut. ....	
-------------------	--

Second Lieut. John Peterson, Algona.....	Sept. 29, 1902
------------------------------------------	----------------

*Company G.*

Captain Wm. T. Chantland, Ft. Dodge.....	July 28, 1903
------------------------------------------	---------------

First Lieut. Frederic Larrabee, Ft. Dodge.....	July 28, 1903
------------------------------------------------	---------------

Second Lieut. Bertram J. Price, Ft. Dodge.....	Aug. 29, 1903
------------------------------------------------	---------------

*Company H.*

Captain Harry A. Gooch, Sioux City.....	May, 5, 1902
First Lieut. Chas. T. Claypoole, Sioux City.....	Dec. 17, 1900
Second Lieut. Fred W. Hood, Sioux City.....	Dec. 8, 1902

*Company I.*

Captain Timothy J. Mahoney, Boone.....	June 6, 1901
First Lieut. Harley B. Wilson, Boone.....	June 8, 1901
Second Lieut. Merton E. Sargent, Boone.....	Aug. 21, 1901

*Company K.*

Captain James E. Williams, Emmetsburg.....	March 9, 1903
First Lieutenant Frank D. Grout, Emmetsburg.....	March 9, 1903
Second Lieutenant. Thos F. Rutledge, Emmetburg.....	Dec. 24, 1900

*Company L.*

Captain Henry D. Nichols, Sioux City.....	Sept. 3, 1900
First Lieutenant Oscar Reinhart, Sioux City.....	Oct. 14, 1903
Second Lieutenant.....	

*Company M.*

Captain George M. Parker, Sac City.....	June 8, 1900
First Lieutenant.....	
Second Lieutenant.....	

*Non-Commissioned Staff.*

Regimental Sergeant Major, John Fox, Sac City.....	June 11, 1903
Battalion Sergeant Major, Taylor J. Harris, Perry.....	June 30, 1899
Battalion Sergeant Major, W. Cornish Beck.....	June 11, 1903
Battalion Sergeant Major.....	
Quartermaster Sergeant, A. F. Dalley, Algona.....	June 11, 1903
Commissary Sergeant, Elvin A. Young, Webster City.....	June 30, 1899
Color Sergeant, Silas Denning, Boonesboro.....	June 30, 1899
Ordnance Sergeant, A. B. Thorne, Mason City.....	June 11, 1903
Chief Trumpeter, Starr Parker, Mason City.....	June 11, 1903

*Regimental Band.*

Chief Musician, M. P. McDermott, Fort Dodge.....	July 8, 1903
Principal Musician, Carl Quist, Fort Dodge.....	June 11, 1903
Principal Musician, Guy C. Watson, Fort Dodge.....	July 8, 1903
Drum Major, Lon C. Pray, Fort Dodge.....	June 11, 1903

## COUNTY OFFICERS OF IOWA.

## ADAIR COUNTY.

COUNTY SEAT..... GREENFIELD.

Office.	Name of Officer.	Post Office.	Politics.
Auditor.....	R. B. Oldham.....	Greenfield.....	Republican.
Clerk courts.....	J. C. Hoyt.....	Greenfield.....	Republican.
Treasurer.....	G. W. VanCamp.....	Greenfield.....	Republican.
Recorder.....	J. W. Roberts.....	Greenfield.....	Republican.
Sheriff.....	B. H. Kenworthy.....	Greenfield.....	Republican.
Supt. of Schools.....	Ella C. Chantry.....	Greenfield.....	Republican.
Surveyor.....	A. C. Mayes.....	Greenfield.....	Republican.
Coroner.....	E. Babcock.....	Greenfield.....	Republican.
County attorney.....	G. D. Musmaker.....	Greenfield.....	Republican.
Supervisor - Chm.....	Jerry W. Evans.....	Fontanelle.....	Republican.
Supervisor.....	Jno. L. Garrett.....	Middle River.....	Republican.
Supervisor.....	W. B. Turner.....	Adair.....	Republican.

## ADAMS COUNTY.

COUNTY SEAT..... CORNING.

Office.	Name of Officer.	Post Office.	Politics.
Auditor.....	Pierce Metz.....	Corning.....	Republican.
Clerk courts.....	Frank J. Murphy.....	Corning.....	Republican.
Treasurer.....	I. T. Homan.....	Corning.....	Republican.
Recorder.....	J. B. Montgomery.....	Corning.....	Republican.
Sheriff.....	W. Larson.....	Corning.....	Democrat.
Supt. of Schools.....	A. B. Lewis.....	Corning.....	Republican.
Surveyor.....	H. H. Hastings.....	Corning, R. R. No. 6.....	Republican.
Coroner.....	J. L. Snavely.....	Corning.....	Republican.
County attorney.....	M. E. Wilmarth.....	Corning.....	Republican.
Supervisor - Chm.....	Wm. Bixler.....	Corning.....	Republican.
Supervisor.....	Wm. Boswell.....	Mt. Etna.....	Republican.
Supervisor.....	Wm. P. Oliver.....	Lennox.....	Republican.
Supervisor.....	Geo. H. Ridgway.....	Prescott.....	Democrat.
Supervisor.....	W. B. Gray.....	Carbon.....	Republican.

## ALLAMAKEE COUNTY.

COUNTY SEAT..... WAUKON.

Office.	Name of Officer.	Post Office.	Politics.
Auditor	J. B. Jones	Waukon	Republican.
Clerk courts	Nicholas Colsch, Jr.	Waukon	Democrat.
Treasurer	John M. Leppert	Waukon	Republican.
Recorder	E. M. Hancock	Waukon	Republican.
Sheriff	Geo. S. Hall	Waukon	Democrat.
Supt. of schools	J. E. Mills	Waukon	Republican.
Surveyor	H. B. Miner	Waukon	Republican.
Coroner	David Strook	Waukon	Republican.
County attorney	H. H. Stillwell	Waukon	Republican.
Supervisor—Chm.	John Waters	Postville	Republican.
Supervisor	N. J. Quandahl	Quandahl	Republican.
Supervisor	James Cavers	Village Creek	Republican.

## APPANOOSE COUNTY.

COUNTY SEAT..... CENTERVILLE.

Office.	Name of Officer.	Post Office.	Politics.
Auditor	J. F. Parks	Centerville	Republican.
Clerk courts	U. G. Turner	Centerville	Republican.
Treasurer	J. A. Moss	Centerville	Republican.
Recorder	H. L. Waters	Centerville	Republican.
Sheriff	W. P. Davis	Centerville	Republican.
Supt. of Schools	W. M. Speers	Centerville	Republican.
Surveyor	P. B. Holbrook	Centerville	Republican.
Coroner	J. A. Shaw	Centerville	Republican.
County attorney	Claude R. Porter	Centerville	Democrat.
Supervisor—Chm.	R. M. Hicks	Centerville	Democrat.
Supervisor	A. H. Gray	Udell	Republican.
Supervisor	B. F. Bradley	Numa	Republican.

## AUDUBON COUNTY.

COUNTY SEAT..... AUDUBON.

Office.	Name of Officer.	Post Office.	Politics.
Auditor	A. F. Greenwaldt	Audubon	Republican.
Clerk courts	L. J. Hill	Audubon	Republican.
Treasurer	C. E. Brennan	Audubon	Republican.
Recorder	O. C. Donaldson	Audubon	Republican.
Sheriff	Wm. Northrup	Audubon	Democrat.
Supt. of schools	Arthur Farquhar	Audubon	Republican.
Coroner	O. W. Baker	Audubon	Republican.
County attorney	F. H. Blume	Audubon	Republican.
Supervisor—Chm.	J. Shingledetor	Ross	Republican.
Supervisor	J. C. Bonwell	Ross	Republican.
Supervisor	N. D. Hamlin	Brayton	Democrat.

## BENTON COUNTY.

COUNTY SEAT.....VINTON.

Office.	Name of Officer.	Post Office.	Politics.
Auditor.....	W. O. Brand.....	Vinton.....	Republican.
Clerk courts.....	A. B. Allen.....	Vinton.....	Republican.
Treasurer.....	J. U. Pingel.....	Vinton.....	Republican.
Recorder.....	G. H. Thompson.....	Vinton.....	Republican.
Sheriff.....	W. C. Youel.....	Vinton.....	Republican.
Supt. of schools.....	C. R. Lowe.....	Vinton.....	Republican.
Surveyor.....	L. A. Dickinson.....	Shellsburg.....	Republican.
Coroner.....	A. J. Brant.....	Blairtown.....	Republican.
County attorney.....	L. J. Kirkland.....	Vinton.....	Republican.
Supervisor—Chm.....	J. N. Kerr.....	Vinton.....	Republican.
Supervisor.....	J. P. Coburn.....	Elberon.....	Republican.
Supervisor.....	H. Humphrey.....	Norway.....	Republican.

## BLACK HAWK COUNTY.

COUNTY SEAT.....WATERLOO.

Office.	Name of Officer.	Post Office.	Politics.
Auditor.....	J. J. Rainbow.....	Waterloo.....	Republican.
Clerk courts.....	S. M. Bentley.....	Waterloo.....	Republican.
Treasurer.....	C. W. Illingsworth.....	Waterloo.....	Republican.
Recorder.....	F. F. Knapp.....	Waterloo.....	Republican.
Sheriff.....	J. D. Caldwell.....	Waterloo.....	Democrat.
Supt. of schools.....	Chas. Elliott.....	Waterloo.....	Democrat.
Surveyor.....	J. P. Keifer.....	Waterloo.....	Democrat.
Coroner.....	T. U. McManus.....	Waterloo.....	Republican.
County attorney.....	Sherman Mears.....	Waterloo.....	Republican.
Supervisor—Chm.....	Thomas Weistead.....	Waterloo.....	Republican.
Supervisor.....	J. B. Kascht.....	Gilbertville.....	Democrat.
Supervisor.....	Chas. Rownd.....	Cedar Falls.....	Republican.
Supervisor.....	E. E. Newton.....	Cedar Falls.....	Republican.
Supervisor.....	Wm. Stokes.....	Waterloo.....	Republican.
Supervisor.....	Wm. Fegles.....	La Porte.....	Democrat.
Supervisor.....	G. F. Johnson.....	Hudson.....	Democrat.

## BOONE COUNTY.

COUNTY SEAT.....BOONE.

Office.	Name of Officer.	Post Office.	Politics.
Auditor.....	Archie Patterson.....	Boone.....	Republican.
Clerk courts.....	J. H. Eade.....	Boone.....	Republican.
Treasurer.....	S. A. Bengston.....	Boone.....	Republican.
Recorder.....	C. C. Olson.....	Boone.....	Republican.
Sheriff.....	Willard Foster.....	Boone.....	Republican.
Supt. of schools.....	R. R. Cobb.....	Boone.....	Republican.
Surveyor.....	G. W. Brown.....	Boone.....	Republican.
Coroner.....	H. O. Ebersole.....	Boone.....	Republican.
County attorney.....	Harvey L. Ganoo.....	Boone.....	Republican.
Supervisor—Chm.....	V. O. Holcomb.....	Jordon.....	Republican.
Supervisor.....	J. W. Keigley.....	Boone.....	Republican.
Supervisor.....	H. D. Howe.....	Ogden.....	Republican.



## BREMER COUNTY.

COUNTY SEAT..... WAVERLY.

Office.	Name of Officer.	Post Office.	Politics.
Auditor.....	Frank Taber.....	Waverly.....	Democrat.
Clerk courts.....	W. H. Coats.....	Waverly.....	Republican.
Treasurer.....	Carl Hoppenworth.....	Waverly.....	Democrat.
Recorder.....	J. H. Schwake.....	Waverly.....	Democrat.
Sheriff.....	Henry Parrott.....	Waverly.....	Democrat.
Supt of school's.....	John T. Remick.....	Waverly.....	Republican.
Surveyor.....	H. S. Hoover.....	Waverly.....	Republican.
Coroner.....	O. H. Graening.....	Waverly.....	Democrat.
County attorney.....	O. H. Mitchell.....	Waverly.....	Democrat.
Supervisor—Chm.....	Jacob Herman.....	Klinger.....	Democrat.
Supervisor.....	W. O. Holt.....	Waverly.....	Republican.
Supervisor.....	Riley Pierce.....	Plainfield.....	Democrat.

## BUCHANAN COUNTY.

COUNTY SEAT.....INDEPENDENCE.

Office.	Name of Officer.	Post Office.	Politics.
Auditor.....	C. E. Hayes.....	Independence.....	Republican.
Clerk courts.....	M. O. Fouts.....	Independence.....	Republican.
Treasurer.....	O. M. Roberts.....	Independence.....	Democrat.
Recorder.....	J. B. Truax.....	Independence.....	Republican.
Sheriff.....	Geo. O. Corlis.....	Independence.....	Republican.
Supt. of schools.....	M. J. Goodrich.....	Independence.....	Republican.
Coroner.....	R. G. Swan.....	Independence.....	Republican.
County attorney.....	M. A. Smith.....	Independence.....	Republican.
Supervisor Chm.....	W. H. Osake.....	Independence.....	Republican.
Supervisor.....	N. M. Mignet.....	Hazelton.....	Republican.
Supervisor.....	J. H. Riseley.....	Winthrop.....	Democrat.

## BUENA VISTA COUNTY.

COUNTY SEAT..... STORM LAKE.

Office.	Name of Officer.	Post Office.	Politics.
Auditor.....	E. D. Hoxsey.....	Storm Lake.....	Republican.
Clerk courts.....	J. J. Jacobson.....	Storm Lake.....	Republican.
Treasurer.....	S. E. Conoh.....	Storm Lake.....	Republican.
Recorder.....	L. E. Yerington.....	Storm Lake.....	Republican.
Sheriff.....	O. J. Parker.....	Storm Lake.....	Republican.
Supt. of schools.....	J. E. Durkee.....	Sioux Rapids.....	Republican.
Surveyor.....	A. E. Brunson.....	Storm Lake.....	Republican.
Coroner.....	R. H. Parker.....	Storm Lake.....	Republican.
County attorney.....	H. F. Schultz.....	Storm Lake.....	Republican.
Supervisor—Chm.....	A. M. Davis.....	Neosho.....	Republican.
Supervisor.....	L. A. Torkelson.....	Sioux Rapids.....	Republican.
Supervisor.....	Geo. W. Cole.....	Storm Lake.....	Republican.
Supervisor.....	H. E. Lee.....	Linn Grove.....	Republican.
Supervisor.....	R. J. Lichtenberg.....	Aita.....	Democrat.

## BUTLER COUNTY.

COUNTY SEAT.....ALLISON.

Office.	Name of Officer.	Post Office.	Politics.
Auditor.....	H. W. Seitz.....	Allison.....	Republican.
Clerk courts.....	E. J. Davis.....	Allison.....	Republican.
Treasurer.....	M. F. Green.....	Allison.....	Republican.
Recorder.....	J. H. Hunt.....	Allison.....	Republican.
Sheriff.....	A. W. Johnson.....	Allison.....	Republican.
Supt. of schools.....	Ida F. Leydig.....	Allison.....	Republican.
Surveyor.....	F. Voeltz.....	Parkersburg.....	Republican.
Coroner.....	V. C. Birney.....	Greene.....	Republican.
County attorney.....	O. G. Burling.....	Clarkeville.....	Republican.
Superisor Chm.....	J. F. Mott.....	Clarkeville.....	Republican.
Supervisor.....	James McTaggart.....	Bristow.....	Republican.
Supervisor.....	Wm. Dawson.....	Parkersburg.....	Republican.

## CALHOUN COUNTY.

COUNTY SEAT.....ROCKWELL CITY.

Office.	Name of Officer.	Post Office.	Politics.
Auditor.....	B. E. Stonebraker.....	Rockwell City.....	Republican.
Clerk courts.....	Ross Vontrees.....	Rockwell City.....	Republican.
Treasurer.....	T. W. McClary.....	Rockwell City.....	Republican.
Recorder.....	Samuel A. Smith.....	Rockwell City.....	Republican.
Sheriff.....	A. L. Risely.....	Rockwell City.....	Republican.
Supt. of schools.....	W. R. Sandy.....	Rockwell City.....	Republican.
Surveyor.....	S. F. Moeller.....	Rockwell City.....	Republican.
Coroner.....	A. C. Norton.....	Rockwell City.....	Republican.
County attorney.....	M. E. Hutchison.....	Rockwell City.....	Republican.
Supervisor - Chm.....	O. E. Wise.....	Fohrville.....	Republican.
Supervisor.....	S. L. Kent.....	Manson.....	Republican.
Supervisor.....	Chas. Drommer.....	Pomeroy.....	Republican.
Supervisor.....	J. F. Forts.....	Rockwell City.....	Republican.
Supervisor.....	J. J. Coady.....	Lake City.....	Democrat.

## CARROLL COUNTY.

COUNTY SEAT.....CARROLL.

Office.	Name of Officer.	Post Office.	Politics.
Auditor.....	P. V. Lenz.....	Carroll.....	Democrat.
Clerk courts.....	Fred Miller.....	Manning.....	Democrat.
Treasurer.....	Geo. L. McAllister.....	Carroll.....	Democrat.
Recorder.....	J. J. Kempker.....	Carroll.....	Democrat.
Sheriff.....	Geo. A. Schmich.....	Carroll.....	Democrat.
Supt. of schools.....	W. J. Barison.....	Carroll.....	Democrat.
Surveyor.....	I. W. Hoffmann.....	Carroll, E. R. No. 4.....	Democrat.
Coroner.....	B. C. Kelley.....	Carroll.....	Democrat.
County attorney.....	C. E. Reynolds.....	Carroll.....	Democrat.
Supervisor - Chm.....	Chris Grube.....	Carroll.....	Democrat.
Supervisor.....	C. H. Fenker.....	Halbur.....	Democrat.
Supervisor.....	A. C. Steel.....	Coco Rapids.....	Republican.
Supervisor.....	T. B. McClue.....	Lanesboro.....	Republican.
Supervisor.....	Andrew Kirk.....	Manly River.....	Democrat.

## CASS COUNTY.

COUNTY SEAT.....ATLANTIC.

Office.	Name of Officer.	Post Office.	Politics.
Auditor.....	S. A. Worthing.....	Atlantic.....	Republican.
Clerk courts.....	H. W. Fulton.....	Atlantic.....	Republican.
Treasurer.....	W. C. Williams.....	Atlantic.....	Republican.
Recorder.....	C. W. Huff, Jr.....	Atlantic.....	Republican.
Sheriff.....	Robt. Marshall.....	Atlantic.....	Republican.
Supt. of schools.....	Bertha A. Johnson.....	Atlantic.....	Republican.
Surveyor.....	Henry Heaton.....	Atlantic.....	Independent.
Coroner.....	M. F. Scults.....	Wiota.....	Republican.
County attorney.....	W. C. Bryant.....	Griswold.....	Republican.
Supervisor—Chm.....	R. R. Bell.....	Wiota.....	Republican.
Supervisor.....	H. E. Hollen.....	Masonia.....	Republican.
Supervisor.....	H. M. Crawford.....	Lewis.....	Republican.
Supervisor.....	J. Childs.....	Atlantic.....	Republican.
Supervisor.....	F. M. Chapman.....	Atlantic.....	Republican.

## CEDAR COUNTY.

COUNTY SEAT.....TIPTON.

Office.	Name of Officer.	Post Office.	Politics.
Auditor.....	W. A. Hamm.....	Tipton.....	Republican.
Clerk courts.....	W. W. Little.....	Tipton.....	Republican.
Treasurer.....	H. H. Rath.....	Tipton.....	Republican.
Recorder.....	W. S. Batty.....	Tipton.....	Republican.
Sheriff.....	B. F. Barclay.....	Tipton.....	Republican.
Supt. of schools.....	Geo. H. Kellogg.....	Tipton.....	Republican.
Surveyor.....	O. L. Leefers.....	Tipton.....	Republican.
Coroner.....	S. F. Witmer.....	Tipton.....	Republican.
County attorney.....	C. J. Lynch.....	Mechanicsville.....	Republican.
Supervisor.....	F. M. Gray.....	West Branch.....	Republican.
Supervisor—Chm.....	J. H. Onatott.....	Mechanicsville.....	Republican.
Supervisor.....	William Dean.....	Tipton.....	Republican.
Supervisor.....	John Bannick.....	Bennett.....	Democrat.
Supervisor.....	Fred Goldsmith.....	Clarence.....	Democrat.

## CERRO GORDO COUNTY.

COUNTY SEAT.....MASON CITY.

Office.	Name of Officer.	Post Office.	Politics.
Auditor.....	S. B. Duffield.....	Mason City.....	Republican.
Clerk courts.....	G. W. Howland.....	Mason City.....	Republican.
Treasurer.....	W. E. Tucker.....	Mason City.....	Republican.
Recorder.....	Mrs. J. A. Mahen.....	Mason City.....	Republican.
Sheriff.....	W. A. Holdren.....	Mason City.....	Republican.
Supt. of schools.....	P. O. Cole.....	Mason City.....	Republican.
Surveyor.....	W. S. Colby.....	Clear Lake.....	Republican.
Coroner.....	I. L. Nicol.....	Mason City.....	Republican.
County attorney.....	L. C. Binard.....	Mason City.....	Republican.
Supervisor—Chm.....	W. V. Crapser.....	Thornton.....	Republican.
Supervisor.....	B. A. Brown.....	Clear Lake.....	Republican.
Supervisor.....	A. A. Crossley.....	Mason City.....	Republican.

## CHEROKEE COUNTY.

COUNTY SEAT.....CHEROKEE.

Office.	Name of Officer.	Post Office.	Politics.
Auditor .....	John W. Dalley .....	Cherokee .....	Republican.
Clerk courts .....	Ben E. Ballou .....	Cherokee .....	Republican.
Treasurer .....	Ray Ad-it .....	Cherokee .....	Republican.
Recorder .....	E. R. Oharlton .....	Cherokee .....	Republican.
Sheriff .....	J. T. Hogan .....	Cherokee .....	Republican.
Supt. of schools .....	Agnes J. Robert-on .....	Cherokee .....	Republican.
Surveyor .....	J. S. Pingrey .....	Cherokee .....	Republican.
Coroner .....	R. J. Smythe, Sr. ....	Cherokee .....	Republican.
County attorney .....	J. A. Miller .....	Cherokee .....	Republican.
Supervisor—Chm .....	James Dalton .....	Marens .....	Republican.
Supervisor .....	Moses Mummert .....	Aurelia .....	Republican.
Supervisor .....	John Bunn .....	Washta .....	Democrat.
Supervisor .....	R. B. Clemens .....	Aurelia R. R. ....	Republican.
Supervisor .....	Daniel Unger .....	Cherokee .....	Republican.

## CHICKASAW COUNTY.

COUNTY SEAT.....NEW HAMPTON.

Office.	Name of Officer.	Post Office.	Politics.
Auditor .....	M. J. Fitzpatrick .....	New Hampton .....	Republican.
Clerk courts .....	J. W. Redman .....	New Hampton .....	Democrat.
Treasurer .....	Paul Kenependorf .....	New Hampton .....	Democrat.
Recorder .....	J. H. Zimmer .....	New Hampton .....	Democrat.
Sheriff .....	O. W. Schnurr .....	New Hampton .....	Republican.
Supt. of schools .....	Frank Conley .....	New Hampton .....	Democrat.
Surveyor .....	G. W. Cotant .....	New Hampton .....	Democrat.
Coroner .....	O. M. Landon .....	New Hampton .....	Republican.
County attorney .....	F. A. O'Connor .....	New Hampton .....	Democrat.
Supervisor—Chm .....	J. S. Gagley .....	Nashua .....	Republican.
Supervisor .....	A. Murray .....	Lawler .....	Democrat.
Supervisor .....	John Morff .....	Fredericksburg .....	Democrat.
Supervisor .....	Wm. Denver .....	Boyd .....	Democrat.
Supervisor .....	J. Bleamle .....	North Washington .....	Democrat.

## CLARKE COUNTY.

COUNTY SEAT.....OSCEOLA.

Office.	Name of Officer.	Post Office.	Politics.
Auditor .....	F. M. Kyte .....	Osceola .....	Republican.
Clerk courts .....	F. M. Stacy .....	Osceola .....	Republican.
Treasurer .....	Sid. Bates .....	Osceola .....	Republican.
Recorder .....	H. A. Smith .....	Osceola .....	Republican.
Sheriff .....	C. C. Scott .....	Osceola .....	Republican.
Supt. of schools .....	W. C. Davis .....	Osceola .....	Republican.
Surveyor .....	A. Lyons .....	Murray .....	Republican.
Coroner .....	T. B. Webster .....	Osceola .....	Republican.
County attorney .....	J. E. Banker .....	Osceola .....	Republican.
Supervisor—Chm .....	R. R. Chapman .....	Derby .....	Republican.
Supervisor .....	J. W. Drennen .....	Osceola .....	Republican.
Supervisor .....	T. W. Day .....	Murray .....	Republican.

## CLAY COUNTY.

COUNTY SEAT..... SPENCER.

Office.	Name of Officer.	Post Office.	Politics.
Auditor.....	William Barnes.....	Spencer.....	Republican.
Clerk courts.....	O. S. Weaver.....	Spencer.....	Republican.
Treasurer.....	John McWhirter.....	Spencer.....	Republican.
Recorder.....	W. L. McCown.....	Spencer.....	Republican.
Sheriff.....	J. H. Price.....	Spencer.....	Republican.
Supt. of schools.....	H. F. Fillmore.....	Spencer.....	Republican.
Surveyor.....	P. M. Moore.....	Spencer.....	Republican.
Coroner.....	John Andrew.....	Spencer.....	Republican.
County attorney.....	Robert M. Bush.....	Spencer.....	Republican.
Supervisor—Chm.....	Charles Gilmore.....	Spencer.....	Republican.
Supervisor.....	H. H. Powell.....	Inn Grove.....	Republican.
Supervisor.....	A. F. McConnell.....	Spencer.....	Republican.
Supervisor.....	J. H. Walsh.....	Dickens.....	Republican.
Supervisor.....	John Adams.....	Everly.....	Republican.

## CLAYTON COUNTY.

COUNTY SEAT.....ELKADER.

Office.	Name of Officer.	Post Office.	Politics.
Auditor.....	J. G. Hempel.....	Elkader.....	Republican.
Clerk courts.....	Daniel Costigan.....	Elkader.....	Republican.
Treasurer.....	W. F. Reinecke.....	Elkader.....	Democrat.
Recorder.....	James F. Carroll.....	Elkader.....	Democrat.
Sheriff.....	Martin Dittmer.....	Elkader.....	Democrat.
Supt. of schools.....	C. J. Adam.....	Elkader.....	Democrat.
Surveyor.....	Ole Nielson.....	North McGregor.....	Republican.
Coroner.....	J. H. Craig.....	Volga City.....	Republican.
County attorney.....	B. M. Davidson.....	Elkader.....	Republican.
Supervisor—Chm.....	Henry Meder.....	Mederville.....	Republican.
Supervisor.....	S. H. F. Schoulte.....	McGregor.....	Democrat.
Supervisor.....	A. S. HAUG.....	Elgin.....	Republican.

## CLINTON COUNTY.

COUNTY SEAT.....CLINTON.

Office.	Name of Officer.	Post Office.	Politics.
Auditor.....	F. W. Leedham.....	Lyons.....	Republican.
Clerk courts.....	J. H. Edens, Jr.....	Clinton.....	Democrat.
Treasurer.....	Charles A. Arlon.....	Clinton.....	Democrat.
Recorder.....	John G. McGrath.....	Clinton.....	Democrat.
Sheriff.....	J. E. Moran.....	Clinton.....	Democrat.
Supt. of schools.....	George E. Farrell.....	Clinton.....	Democrat.
Surveyor.....	Reuben Hart.....	Clinton.....	Democrat.
Coroner.....	J. D. Hullinger.....	Clinton.....	Republican.
County attorney.....	W. J. Keefe.....	Clinton.....	Democrat.
Supervisor—Chm.....	Hubert Burken.....	Clinton.....	Democrat.
Supervisor.....	George W. Mowry.....	Toronto.....	Republican.
Supervisor.....	Albert Stindemann.....	Lyons R. R.....	Democrat.

## CRAWFORD COUNTY.

COUNTY SEAT..... DENISON.

Office.	Name of Officer.	Post Office.	Politics.
Auditor .....	M. J. Collins.....	Denison .....	Democrat.
Clerk courts.....	Frank Faul .....	Denison .....	Democrat.
Treasurer .....	Theo Kuhl .....	Denison .....	Democrat.
Recorder .....	James McKim .....	Denison .....	Democrat.
Sheriff .....	Thos. E. Meehan.....	Denison .....	Democrat.
Supt. of schools .....	F. L. Hoffman .....	Denison .....	Democrat.
Surveyor .....	Morris McHenry .....	Denison .....	Republican.
Coroner .....	R. Fuester .....	Schleswig .....	Democrat.
County attorney .....	P. J. Klinker .....	Denison .....	Democrat.
Supervisor—Chm .....	H. O. Schroeder.....	Schleswig .....	Democrat.
Supervisor .....	John Cook .....	Denison .....	Democrat.
Supervisor .....	John Holland .....	Vall .....	Democrat.
Supervisor .....	C. H. Molter .....	Manning .....	Democrat.
Supervisor .....	Thos. Ahart .....	Dow City .....	Democrat.

## DALLAS COUNTY.

COUNTY SEAT..... ADEL.

Office.	Name of Officer.	Post Office.	Politics.
Auditor .....	O. R. Lyon .....	Adel.....	Republican.
Clerk courts .....	Lew Griswold .....	Adel .....	Republican.
Treasurer .....	Ed Conger .....	Adel .....	Republican.
Recorder .....	J. W. Grimes.....	Adel.....	Republican.
Sheriff .....	J. N. Haues .....	Adel.....	Republican.
Supt. of schools .....	R. F. Wood .....	Adel.....	Republican.
Surveyor .....	F. T. Jackson .....	Adel.....	Republican.
Coroner .....	A. L. French .....	Adel.....	Republican.
County attorney .....	D. H. Miller .....	Adel.....	Republican.
Supervisor—Chm .....	W. B. Kinnick .....	Adel.....	Republican.
Supervisor .....	J. Knapp .....	Linden .....	Republican.
Supervisor .....	J. O. O'Malley.....	Bouton .....	Democrat.

## DAVIS COUNTY.

COUNTY SEAT..... BLOOMFIELD.

Office.	Name of Officer.	Post Office.	Politics.
Auditor .....	F. W. Baumgarten.....	Bloomfield .....	Democrat.
Clerk courts .....	J. L. Leach.....	Bloomfield .....	Democrat.
Treasurer .....	S. E. Rowe .....	Bloomfield .....	Democrat.
Recorder .....	P. P. Jarvis .....	Bloomfield .....	Democrat.
Sheriff .....	J. A. Wilkinson.....	Bloomfield .....	Democrat.
Supt. of schools .....	H. O. Rowland .....	Bloomfield .....	Democrat.
Coroner .....	C. C. Heady .....	Bloomfield .....	Democrat.
County attorney .....	I. T. Dabney .....	Bloomfield .....	Democrat.
Supervisor—Chm .....	Harvey Wray .....	Bloomfield .....	Democrat.
Supervisor .....	G. M. Killan .....	Bloomfield .....	Democrat.
Supervisor .....	M. F. Patterson.....	Duakerville .....	Republican.

## DECATUR COUNTY.

COUNTY SEAT.....LEON.

Office.	Name of Officer.	Post Office.	Politics.
Auditor.....	J. F. Gill.....	Leon.....	Republican.
Clerk courts.....	S. W. Kehler.....	Leon.....	Republican.
Treasurer.....	W. H. Young.....	Leon.....	Democrat.
Recorder.....	C. E. Lane.....	Leon.....	Republican.
Sheriff.....	T. W. Wallace.....	Leon.....	Democrat.
Supt. of schools.....	Ell Hutcheson.....	Leon.....	Democrat.
Surveyor.....	Ed. H. Peck.....	Decatur.....	Democrat.
Coroner.....	F. A. Bowman.....	Leon.....	Democrat.
County Attorney.....	A. P. Olson.....	Leon.....	Republican.
Supervisor—Chm.....	C. W. Barr.....	Lineville.....	Republican.
Supervisor.....	G. P. Arnold.....	Garden Grove.....	Democrat.
Supervisor.....	W. L. Edmondson.....	Kellerton.....	Democrat.

## DELAWARE COUNTY.

COUNTY SEAT.....MANCHESTER.

Office.	Name of Officer.	Post Office.	Politics.
Auditor.....	R. B. Davis.....	Manchester.....	Republican.
Clerk courts.....	John Georgan.....	Manchester.....	Republican.
Treasurer.....	F. E. Dutton.....	Manchester.....	Republican.
Recorder.....	John Lutimer.....	Manchester.....	Republican.
Sheriff.....	T. J. Hennessy.....	Manchester.....	Democrat.
Supt. of schools.....	F. D. Joseph.....	Manchester.....	Republican.
Surveyor.....	Thomas Wilson.....	Manchester.....	Republican.
Coroner.....	S. S. Douglass.....	Earlville.....	Republican.
County attorney.....	A. M. Cloud.....	Earlville.....	Republican.
Supervisor—Chm.....	Thomas Hadsay.....	Colesburg.....	Republican.
Supervisor.....	W. B. Robinson.....	Ryan.....	Republican.
Supervisor.....	J. J. Kirkwood.....	Hopkinton.....	Republican.

## DES MOINES COUNTY.

COUNTY SEAT.....BURLINGTON.

Office.	Name of Officer.	Post Office.	Politics.
Auditor.....	O. H. Bell.....	Burlington.....	Democrat.
Clerk courts.....	Charles E. Demling.....	Burlington.....	Democrat.
Treasurer.....	J. E. Rhein.....	Burlington.....	Democrat.
Recorder.....	Jas. A. Hawkins.....	Burlington.....	Democrat.
Sheriff.....	Jacob Williams.....	Burlington.....	Democrat.
Supt. of schools.....	H. A. Mathews.....	Burlington.....	Republican.
Surveyor.....	B. A. Waldin.....	Burlington.....	Democrat.
Coroner.....	B. A. Prugh.....	Burlington.....	Democrat.
County attorney.....	W. W. Dodge.....	Burlington.....	Democrat.
Supervisor—Chm.....	Christian Mathes.....	Burlington.....	Democrat.
Supervisor.....	J. O. Hanna.....	Burlington.....	Democrat.
Supervisor.....	Henry Thie.....	Burlington.....	Republican.

## DICKINSON COUNTY.

COUNTY SEAT.....SPIRIT LAKE.

Office.	Name of Officer.	Post Office.	Politics.
Auditor .....	C. O. Hamilton .....	Spirit Lake .....	Republican.
Clerk courts .....	W. A. Price .....	Spirit Lake .....	Republican.
Treasurer .....	E. D. Carlton .....	Spirit Lake .....	Republican.
Recorder .....	C. W. Price .....	Spirit Lake .....	Republican.
Sheriff .....	F. W. Jones .....	Spirit Lake .....	Republican.
Supt. of schools .....	W. T. Davidson .....	Spirit Lake .....	Republican.
Surveyor .....	J. M. Johnson .....	Spirit Lake .....	Republican.
Coroner .....	A. E. Rector .....	Spirit Lake .....	Republican.
County attorney .....	V. A. Arnold .....	Spirit Lake .....	Republican.
Supervisor-Chm .....	Don B. Smith .....	Superior .....	Republican.
Supervisor .....	W. C. Edmunds .....	Terrill .....	Republican.
Supervisor .....	G. C. Gregory .....	Lake Park .....	Republican.

## DUBUQUE COUNTY.

COUNTY SEAT ..... DUBUQUE.

Office.	Name of Officer.	Post Office.	Politics.
Auditor .....	J. H. Wetmer .....	Dubuque .....	Democrat.
Clerk courts .....	M. J. Mulgraw .....	Dubuque .....	Democrat.
Treasurer .....	F. N. Kretschmer .....	Dubuque .....	Republican.
Recorder .....	C. L. McGovern .....	Dubuque .....	Democrat.
Sheriff .....	James J. Dunn .....	Dubuque .....	Democrat.
Supt. of schools .....	P. J. Schroeder .....	Dubuque .....	Democrat.
Surveyor .....	Paul Ing .....	Dubuque .....	Democrat.
Coroner .....	John J. Hear .....	Dubuque .....	Democrat.
County attorney .....	T. J. Fitzpatrick .....	Dubuque .....	Democrat.
Supervisor-Chm .....	T. H. McQuillen .....	Cascade .....	Democrat.
Supervisor .....	E. P. Laude .....	Dubuque .....	Republican.
Supervisor .....	Al. Schollian .....	Dubuque .....	Democrat.
Supervisor .....	A. S. Pillard .....	Dubuque, Route 4 .....	Democrat.
Supervisor .....	John Andre .....	Dyersville, Route 2 .....	Democrat.
Supervisor .....	Tim Sullivan .....	Dubuque, Route 1 .....	Republican.
Supervisor .....	J. L. Coover .....	Waupeton, Route 8 .....	Democrat.

## EMMET COUNTY.

COUNTY SEAT.....ESTHERVILLE.

Office.	Name of Officer.	Post Office.	Politics.
Auditor .....	Roy J. Ridley .....	Estherville .....	Republican.
Clerk courts .....	John Arundson, Jr. .....	Estherville .....	Republican.
Treasurer .....	A. O. Peterson .....	Estherville .....	Republican.
Recorder .....	Samuel Collins .....	Estherville .....	Republican.
Sheriff .....	W. J. Pullen .....	Estherville .....	Republican.
Supt. of schools .....	Maria Z. Pingroy .....	Estherville .....	Republican.
Surveyor .....	R. B. Caldwell .....	Estherville .....	Republican.
Coroner .....	C. E. Birney .....	Estherville .....	Republican.
County attorney .....	N. J. Lee .....	Estherville .....	Republican.
Supervisor-Chm .....	E. H. Hanson .....	Buhona .....	Republican.
Supervisor .....	S. J. Bunt .....	Armstrong .....	Republican.
Supervisor .....	D. Fitzgerald .....	Estherville .....	Republican.
Supervisor .....	J. H. Barnhart .....	Estherville .....	Republican.
Supervisor .....	B. T. Sorum .....	Estherville .....	Republican.



## FAYETTE COUNTY.

COUNTY SEAT.....WEST UNION.

Office.	Name of Officer.	Post Office.	Politics.
Auditor.....	J. L. Sealian.....	West Union.....	Republican.
Clerk courts.....	W. G. Wairath.....	West Union.....	Republican.
Treasurer.....	O. C. Nuss.....	West Union.....	Republican.
Recorder.....	W. M. Peck.....	West Union.....	Republican.
Sheriff.....	O. L. Oliver.....	West Union.....	Democrat.
Supt. of schools.....	H. L. Adams.....	West Union.....	Republican.
Surveyor.....	R. H. Belknap.....	Hawkeye.....	Republican.
Coroner.....	J. F. Cole.....	Oelwein.....	Republican.
County attorney.....	W. B. Clements.....	West Union.....	Republican.
Supervisor—Chm.....	J. K. Montgomery.....	West Union.....	Republican.
Supervisor.....	W. H. Wairath.....	Arlington.....	Republican.
Supervisor.....	C. E. Brühler.....	Hawkeye.....	Republican.

## FLOYD COUNTY.

COUNTY SEAT.....CHARLES CITY.

Office.	Name of Officer.	Post Office.	Politics.
Auditor.....	G. H. Fawcett.....	Charles City.....	Republican.
Clerk courts.....	Willard Perrin.....	Charles City.....	Republican.
Treasurer.....	H. W. Milnar.....	Charles City.....	Republican.
Recorder.....	P. M. Lishman.....	Charles City.....	Republican.
Sheriff.....	T. D. Fluant.....	Charles City.....	Republican.
Supt. of schools.....	F. Schaub.....	Charles City.....	Republican.
Surveyor.....	G. H. Elliott.....	Charles City.....	Republican.
Coroner.....	E. G. Dennis.....	Charles City.....	Republican.
County attorney.....	S. P. Miles.....	Charles City.....	Republican.
Supervisor—Chm.....	H. D. White.....	Charles City.....	Republican.
Supervisor.....	C. Wilcox.....	Charles City.....	Republican.
Supervisor.....	G. F. Helz.....	Rockford.....	Republican.
Supervisor.....	A. S. Griffith.....	Floyd.....	Republican.
Supervisor.....	L. T. Hoffman.....	Rockford.....	Republican.

## FRANKLIN COUNTY.

COUNTY SEAT.....HAMPTON.

Office.	Name of Officer.	Post Office.	Politics.
Auditor.....	W. T. Adams.....	Hampton.....	Republican.
Clerk courts.....	G. T. McGrillis.....	Hampton.....	Republican.
Treasurer.....	S. H. Mendell.....	Hampton.....	Republican.
Recorder.....	G. H. Lambert.....	Hampton.....	Republican.
Sheriff.....	L. H. Wolfe.....	Hampton.....	Republican.
Supt. of schools.....	S. E. Campbell.....	Hampton.....	Republican.
Surveyor.....	G. C. Commer.....	Hampton.....	Republican.
Coroner.....	M. P. Brown.....	Hampton.....	Republican.
County attorney.....	B. H. Mallory.....	Hampton.....	Republican.
Supervisor—Chm.....	O. K. Benson.....	Geneva.....	Republican.
Supervisor.....	John E. Carr.....	Popejoy.....	Republican.
Supervisor.....	D. B. Henderson.....	Hampton.....	Republican.

## FREMONT COUNTY.

COUNTY SEAT.....SIDNEY.

Office.	Name of Officer.	Post Office.	Politics.
Auditor.....	J. D. McKean.....	Sidney.....	Democrat.
Clerk courts.....	C. B. Hatten.....	Sidney.....	Democrat.
Treasurer.....	H. C. Byars.....	Sidney.....	Democrat.
Recorder.....	R. P. Lindsay.....	Sidney.....	Democrat.
Sheriff.....	C. T. Kent.....	Sidney.....	Democrat.
Supt. of schools.....	Mattie L. A. Lair.....	Sidney.....	Democrat.
Surveyor.....	O. W. Forney.....	Thurman.....	Democrat.
Coroner.....	T. O. Harris.....	Bartlett.....	Democrat.
County attorney.....	Wm. Kaon.....	Sidney.....	Republican.
Supervisor—Chm.....	H. C. Vanatta.....	Randolph.....	Republican.
Supervisor.....	George Gilmore.....	Hamburg.....	Democrat.
Supervisor.....	T. J. Morgan.....	Farragut.....	Democrat.

## GREENE COUNTY.

COUNTY SEAT.....JEFFERSON.

Office.	Name of Officer.	Post Office.	Politics.
Auditor.....	J. J. Lian.....	Jefferson.....	Republican.
Clerk courts.....	John Stevenson.....	Jefferson.....	Republican.
Treasurer.....	D. B. McClure.....	Jefferson.....	Republican.
Recorder.....	Nette Eagleson.....	Jefferson.....	Republican.
Sheriff.....	F. B. Anderson.....	Jefferson.....	Republican.
Supt. of schools.....	A. J. Oblinger.....	Jefferson.....	Republican.
Surveyor.....	Geo. M. Thomson.....	Grand Junction.....	Republican.
Coroner.....	F. M. Dean.....	Jefferson.....	Republican.
County attorney.....	E. G. Albert.....	Jefferson.....	Republican.
Supervisor—Chm.....	Henry Haag.....	Jefferson.....	Republican.
Supervisor.....	Thomas Calvert.....	Jefferson.....	Republican.
Supervisor.....	Robert Cain.....	Scranton.....	Republican.
Supervisor.....	L. F. Lofstedt.....	Rippey.....	Republican.
Supervisor.....	Thomas Coyne, Sr.....	Adaza.....	Republican.

## GRUNDY COUNTY.

COUNTY SEAT.....GRUNDY CENTER.

Office.	Name of Officer.	Post Office.	Politics.
Auditor.....	G. E. Thomas.....	Grundy Center.....	Republican.
Clerk courts.....	Geo. B. Elliott.....	Grundy Center.....	Republican.
Treasurer.....	J. W. Pepperman.....	Grundy Center.....	Democrat.
Recorder.....	H. P. Jacobsen.....	Grundy Center.....	Republican.
Sheriff.....	W. E. Morrison.....	Grundy Center.....	Republican.
Supt. of schools.....	J. D. Adams.....	Grundy Center.....	Republican.
Surveyor.....	E. A. Crary.....	Grundy Center.....	Republican.
Coroner.....	J. O. Corsant.....	Dike.....	Republican.
County attorney.....	F. W. Reisinger.....	Grundy Center.....	Republican.
Supervisor—Chm.....	J. Muehrlein.....	Reibek.....	Democrat.
Supervisor.....	Andrew J. Meyer.....	Stout.....	Republican.
Supervisor.....	Arend Meyer.....	Wellsburg.....	Democrat.
Supervisor.....	M. I. Good.....	Whiten.....	Republican.
Supervisor.....	A. W. Allen.....	Eldora.....	Democrat.
Supervisor.....	L. L. Bausman.....	Wellsburg.....	Democrat.
Supervisor.....	L. E. DeSeelhorst.....	Grundy Center.....	Republican.

## GUTHRIE COUNTY.

COUNTY SEAT.....GUTHRIE CENTER.

Office.	Name of Officer.	Post Office.	Politics.
Auditor.....	W. K. Hamilton.....	Guthrie Center.....	Republican.
Clerk courts.....	H. W. Kellogg.....	Guthrie Center.....	Republican.
Treasurer.....	A. H. Sayre.....	Guthrie Center.....	Republican.
Recorder.....	W. D. Smith.....	Guthrie Center.....	Republican.
Sheriff.....	M. O. Brown.....	Guthrie Center.....	Republican.
Supt. of schools.....	M. P. Kenworthy.....	Guthrie Center.....	Republican.
Surveyor.....	Artemus McClaran.....	Parsons.....	Republican.
Coroner.....	W. E. Kewey.....	Stuart.....	Republican.
County attorney.....	W. D. Milligan.....	Guthrie Center.....	Republican.
Supervisor—Chm.....	A. Marchant.....	Yale.....	Republican.
Supervisor.....	P. D. Hye.....	Male.....	Republican.
Supervisor.....	Sam. Buckley.....	Oven Rapids.....	Republican.

## HAMILTON COUNTY.

COUNTY SEAT.....WEBSTER CITY.

Office.	Name of Officer.	Post Office.	Politics.
Auditor.....	John A. Berggren.....	Webster City.....	Republican.
Clerk courts.....	G. W. McAdow.....	Webster City.....	Republican.
Treasurer.....	P. J. Brandrup.....	Webster City.....	Republican.
Recorder.....	E. E. Rorem.....	Webster City.....	Republican.
Sheriff.....	H. J. Thompson.....	Webster City.....	Republican.
Supt. of schools.....	L. N. Gerber.....	Webster City.....	Republican.
Coroner.....	O. A. Hall.....	Webster City.....	Republican.
County attorney.....	J. M. Blake.....	Webster City.....	Republican.
Supervisor—Chm.....	G. D. Doolittle.....	Webster City.....	Republican.
Supervisor.....	H. W. Stafford.....	Blairsburg.....	Republican.
Supervisor.....	John H. Sparboe.....	Story City.....	Democrat.

## HANCOCK COUNTY.

COUNTY SEAT.....GARNER.

Office.	Name of Officer.	Post Office.	Politics.
Auditor.....	George Asplin.....	Garner.....	Republican.
Clerk courts.....	F. O. Bush.....	Garner.....	Republican.
Treasurer.....	W. L. Mitchell.....	Garner.....	Republican.
Recorder.....	P. L. Brown.....	Garner.....	Republican.
Sheriff.....	H. H. Ellsworth.....	Britt.....	Republican.
Supt. of schools.....	A. M. Deyoe.....	Garner.....	Republican.
Surveyor.....	E. W. Burgett.....	Britt.....	Republican.
Coroner.....	A. R. Oarson.....	Britt.....	Republican.
County attorney.....	John Hamrill.....	Britt.....	Republican.
Supervisor—Chm.....	H. T. Rose.....	Crystal Lake.....	Republican.
Supervisor.....	H. J. Welland.....	Hutchins.....	Republican.
Supervisor.....	W. F. Greisman.....	Garner.....	Republican.
Supervisor.....	Andrew Anderson.....	Gouldell.....	Democrat.
Supervisor.....	D. L. Richardson.....	Britt.....	Republican.

## HARDIN COUNTY.

COUNTY SEAT ..... ELDORA.

Office.	Name of Officer.	Post Office.	Politics.
Auditor.....	Jay S. Newcomer.....	Eldora.....	Republican.
Clerk courts.....	Tom C. Meader.....	Eldora.....	Republican.
Treasurer.....	J. B. Bleeker.....	Ackley.....	Democrat.
Recorder.....	C. O. Ryan.....	Eldora.....	Republican.
Sheriff.....	A. W. Mierer.....	Eldora.....	Republican.
Supt. of schools.....	Elva B. Chaswell.....	Eldora.....	Republican.
Surveyor.....	Phillip Schaub.....	Alden.....	Republican.
Coroner.....	W. H. Lewis.....	Alden.....	Republican.
County attorney.....	F. H. Noble.....	Eldora.....	Republican.
Supervisor—Chm.....	Aug. Neuman.....	Ackley.....	Democrat.
Supervisor.....	E. K. Stevens.....	Alden.....	Republican.
Supervisor.....	Wm. Wiemer.....	Radcliffe.....	Democrat.

## HARRISON COUNTY.

COUNTY SEAT..... LOGAN.

Office.	Name of Officer.	Post Office.	Politics.
Auditor.....	B. F. Huff.....	Logan.....	Republican.
Clerk courts.....	E. S. Garrison.....	Logan.....	Republican.
Treasurer.....	E. F. Ogden.....	Logan.....	Republican.
Recorder.....	H. L. Harvey.....	Logan.....	Republican.
Sheriff.....	A. J. Shinn.....	Logan.....	Republican.
Supt. of schools.....	D. E. Brainard.....	Logan.....	Republican.
Surveyor.....	C. L. Huff.....	Logan.....	Republican.
Coroner.....	A. B. Ho-brook.....	Missouri Valley.....	Republican.
County attorney.....	L. W. Fallon.....	Logan.....	Republican.
Supervisor—Chm.....	Alva Edgcomb.....	Missouri Valley.....	Republican.
Supervisor.....	John S. Hall.....	Woodbine.....	Democrat.
Supervisor.....	W. S. Kelly.....	Mondamin.....	Democrat.

## HENRY COUNTY.

COUNTY SEAT..... MOUNT PLEASANT.

Office.	Name of Officer.	Post Office.	Politics.
Auditor.....	N. S. Oxley.....	Mount Pleasant.....	Republican.
Clerk courts.....	F. A. Johnson.....	Mount Pleasant.....	Republican.
Treasurer.....	W. S. Judy.....	Mount Pleasant.....	Republican.
Recorder.....	G. W. Laird.....	Mount Pleasant.....	Republican.
Sheriff.....	M. E. Campbell.....	Mount Pleasant.....	Democrat.
Supt. of schools.....	Annie E. Packer.....	Mount Pleasant.....	Democrat.
Surveyor.....	J. A. Schreiner.....	Mount Pleasant.....	Republican.
Coroner.....	E. K. Crane.....	Mount Pleasant.....	Republican.
County attorney.....	F. S. Finley.....	Mount Pleasant.....	Republican.
Supervisor—Chm.....	W. F. Sater.....	Mount Pleasant.....	Republican.
Supervisor.....	H. C. Barker.....	Mount Pleasant, R. 1.....	Republican.
Supervisor.....	Jas. A. Patton.....	Mount Pleasant, R. 2.....	Republican.

## HOWARD COUNTY.

COUNTY SEAT.....CRESCO.

Office.	Name of Officer.	Post Office.	Politics.
Auditor.....	Geo. L. Champlin.....	Cresco.....	Republican.
Clerk courts.....	Geo. L. Hatter.....	Cresco.....	Republican.
Treasurer.....	John Kakac.....	Cresco.....	Republican.
Recorder.....	Fred Salisbury.....	Cresco.....	Republican.
Sheriff.....	A. C. Campbell.....	Cresco.....	Democrat.
Supt. of schools.....	Helen L. Chapin.....	Cresco.....	Democrat.
Surveyor.....	W. L. Richards.....	Cresco.....	Republican.
Coroner.....	T. S. Carpenter.....	Lime Springs.....	Republican.
County attorney.....	O. C. Upton.....	Cresco.....	Republican.
Supervisor—Chm.....	Rufus Beavey.....	Riceville.....	Democrat.
Supervisor.....	Geo. M. Dell.....	Cresco.....	Republican.
Supervisor.....	W. H. Keane.....	Cresco.....	Republican.

## HUMBOLDT COUNTY.

COUNTY SEAT.....DAKOTA CITY.

Office.	Name of Officer.	Post Office.	Politics.
Auditor.....	John Cunningham.....	Humboldt.....	Republican.
Clerk courts.....	S. A. Nelson.....	Humboldt.....	Republican.
Treasurer.....	Cal Halgrims.....	Humboldt.....	Republican.
Recorder.....	W. B. West.....	Humboldt.....	Republican.
Sheriff.....	P. A. Hackley.....	Humboldt.....	Republican.
Supt. of schools.....	C. Messer.....	Humboldt.....	Republican.
Surveyor.....	O. D. Walter.....	Humboldt.....	Republican.
Coroner.....	E. C. Doan.....	Humboldt.....	Republican.
County attorney.....	W. J. Taft.....	Humboldt.....	Republican.
Supervisor—Chm.....	J. W. Stanton.....	Humboldt.....	Republican.
Supervisor.....	Frank Devine.....	Livermore.....	Republican.
Supervisor.....	R. E. VanAlstine.....	Gilmore City.....	Republican.
Supervisor.....	W. B. Persons.....	Kenwick.....	Republican.
Supervisor.....	F. E. Taylor.....	Arnold.....	Republican.

## IDA COUNTY.

COUNTY SEAT.....IDA GROVE.

Office.	Name of Officer.	Post Office.	Politics.
Auditor.....	H. M. Terhune.....	Ida Grove.....	Republican.
Clerk courts.....	O. W. Hoyer.....	Ida Grove.....	Democrat.
Treasurer.....	I. N. Shearer.....	Ida Grove.....	Democrat.
Recorder.....	J. A. Murphy.....	Ida Grove.....	Democrat.
Sheriff.....	Thos. McLeod.....	Ida Grove.....	Democrat.
Supt. of school.....	J. O. Hagler.....	Ida Grove.....	Democrat.
Surveyor.....	H. A. Moorehead.....	Ida Grove.....	Republican.
Coroner.....	A. M. Bilby.....	Galva.....	Democrat.
County attorney.....	M. M. White.....	Ida Grove.....	Democrat.
Supervisor—Chm.....	J. H. Pilcher.....	Ida Grove.....	Democrat.
Supervisor.....	H. H. Lund.....	Cushing.....	Republican.
Supervisor.....	E. F. Horstmann.....	Battle Creek.....	Democrat.

## IOWA COUNTY.

COUNTY SEAT.....MARENGO.

Office.	Name of Officer.	Post Office.	Politics.
Auditor.....	H. E. Oldaker.....	Marengo.....	Democrat.
Clerk courts.....	J. A. White.....	Marengo.....	Democrat.
Treasurer.....	L. W. Harter.....	Marengo.....	Republican.
Recorder.....	J. A. Rouse.....	Marengo.....	Democrat.
Sheriff.....	E. L. Dietrich.....	Marengo.....	Republican.
Supt. of schools.....	H. T. Ports.....	Marengo.....	Republican.
Surveyor.....	O. J. Boland.....	Parnell.....	Republican.
Coroner.....	C. H. Dodd.....	Kosza.....	Republican.
County attorney.....	J. M. Dowser.....	Williamsburg.....	Democrat.
Supervisor—Chm.....	A. J. Clark.....	Ladora.....	Republican.
Supervisor.....	John Jones.....	Parnell.....	Republican.
Supervisor.....	G. W. Reed.....	Marengo.....	Republican.

## JACKSON COUNTY.

COUNTY SEAT.....MAQUOKETA.

Office.	Name of Officer.	Post Office.	Politics.
Auditor.....	Henry Graaff.....	Maquoketa.....	Republican.
Clerk courts.....	O. E. Haight.....	Maquoketa.....	Republican.
Treasurer.....	F. W. Gibson.....	Maquoketa.....	Republican.
Recorder.....	Samuel D. Heide.....	Maquoketa.....	Republican.
Sheriff.....	Henry Kruse.....	Maquoketa.....	Democrat.
Supt. of schools.....	C. C. Dudley.....	Maquoketa.....	Democrat.
Surveyor.....	W. L. Schrigley.....	Maquoketa.....	Democrat.
Coroner.....	J. O. Rutine.....	Maquoketa.....	Democrat.
County attorney.....	Willard H. Palmer.....	Maquoketa.....	Democrat.
Supervisor—Chm.....	H. M. Tracy.....	Maquoketa.....	Democrat.
Supervisor.....	M. J. Nelson.....	Lamotte.....	Democrat.
Supervisor.....	H. B. Wells.....	Miles.....	Republican.
Supervisor.....	R. O. Gibson.....	Andrew.....	Republican.
Supervisor.....	Fred Glade.....	Bellevue.....	Republican.

## JASPER COUNTY.

COUNTY SEAT.....NEWTON.

Office.	Name of Officer.	Post Office.	Politics.
Auditor.....	Eugene Bean.....	Newton.....	Republican.
Clerk courts.....	E. L. Barley.....	Newton.....	Republican.
Treasurer.....	F. E. Roberts.....	Newton.....	Republican.
Recorder.....	A. J. Streeter.....	Newton.....	Republican.
Sheriff.....	M. B. Mobberly.....	Newton.....	Democrat.
Supt. of schools.....	J. E. Roberts.....	Newton.....	Republican.
Surveyor.....	W. F. Byers.....	Newton.....	Republican.
Coroner.....	S. Mona Robinson.....	Newton.....	Republican.
County attorney.....	P. H. O'Grady.....	Colfax.....	Republican.
Supervisor—Chm.....	H. C. Hart.....	Newton.....	Republican.
Supervisor.....	O. T. Shill.....	Newton.....	Republican.
Supervisor.....	J. E. Hise.....	Monroe.....	Republican.

## JEFFERSON COUNTY.

COUNTY SEAT.....FAIRFIELD.

Office.	Name of Officer.	Post Office.	Politics.
Auditor.....	C. H. Corbitt.....	Fairfield.....	Republican.
Clerk courts.....	E. S. Lucas.....	Fairfield.....	Republican.
Treasurer.....	H. L. Brown.....	Fairfield.....	Democrat.
Recorder.....	E. F. Garber.....	Fairfield.....	Republican.
Sheriff.....	J. W. Wright.....	Fairfield.....	Democrat.
Supt. of schools.....	Anna White.....	Fairfield.....	Republican.
Surveyor.....	B. F. Orall.....	Fairfield.....	Republican.
Coroner.....	A. S. Hague.....	Fairfield.....	Republican.
County attorney.....	C. S. Orall.....	Fairfield.....	Republican.
Supervisor—Chm.....	Alfred Armstrong.....	Fairfield.....	Republican.
Supervisor.....	Newton Williams.....	Veo.....	Republican.
Supervisor.....	Samuel Billingsley.....	Mt. Pleasant R. No. 1.....	Republican.

## JOHNSON COUNTY.

COUNTY SEAT.....IOWA CITY.

Office.	Name of Officer.	Post Office.	Politics.
Auditor.....	A. J. Hogan.....	Iowa City.....	Democrat.
Clerk courts.....	Ed. Koster.....	Iowa City.....	Democrat.
Treasurer.....	D. A. Reese.....	Iowa City.....	Republican.
Recorder.....	James Havlik.....	Iowa City.....	Democrat.
Sheriff.....	Evan Rowland.....	Iowa City.....	Republican.
Supt. of schools.....	L. H. Langenberg.....	Iowa City.....	Democrat.
Surveyor.....	J. Watkins.....	Iowa City.....	Republican.
Coroner.....	F. W. Sies.....	Iowa City.....	Democrat.
County attorney.....	T. M. Fairchild.....	Iowa City.....	Democrat.
Supervisor—hm.....	M. E. Livingston.....	Iowa City.....	Republican.
Supervisor.....	Wm. Hanke.....	Iowa City.....	Democrat.
Supervisor.....	Joseph Pittlek.....	Hills.....	Democrat.
Supervisor.....	George Maloney.....	Solon.....	Democrat.
Supervisor.....	George Hunter.....	Iowa City.....	Democrat.

## JONES COUNTY.

COUNTY SEAT.....ANAMOSA.

Office.	Name of Officer.	Post Office.	Politics.
Auditor.....	W. J. Mills.....	Anamosa.....	Republican.
Clerk courts.....	J. H. Ramsey.....	Anamosa.....	Republican.
Treasurer.....	J. F. Peterson.....	Anamosa.....	Republican.
Recorder.....	C. W. R. Deer.....	Anamosa.....	Republican.
Sheriff.....	W. A. Hogan.....	Anamosa.....	Democrat.
Supt. of schools.....	C. B. Paal.....	Anamosa.....	Republican.
Surveyor.....	E. H. Brustlett.....	Wyoming.....	Republican.
Coroner.....	Ben. H. Chamberlain.....	Wyoming.....	Republican.
County attorney.....	C. J. Oash.....	Anamosa.....	Democrat.
Supervisor—Chm.....	William Sutherland.....	Scotch Grove.....	Republican.
Supervisor.....	D. A. Clay.....	Hale.....	Republican.
Supervisor.....	R. A. Beraggle.....	Onslow.....	Republican.
Supervisor.....	R. M. Peet.....	Springville.....	Democrat.
Supervisor.....	A. Matthiessen.....	Monticello.....	Republican.

## KEOKUK COUNTY.

COUNTY SEAT.....SIGOURNEY.

Office.	Name of Officer.	Post Office.	Politics.
Auditor.....	E. E. Phelps.....	Sigourney.....	Republican.
Clerk courts.....	J. R. McVicker.....	Sigourney.....	Republican.
Treasurer.....	G. G. Nhanafelt.....	Sigourney.....	Republican.
Recorder.....	A. N. Strain.....	Sigourney.....	Republican.
Sheriff.....	John Baty.....	Sigourney.....	Democrat.
Supt. of schools.....	Cap. E. Miller.....	Sigourney.....	Democrat.
Surveyor.....	E. B. Kerr.....	Sigourney.....	Republican.
Coroner.....	J. M. Adams.....	Sigourney.....	Republican.
County attorney.....	W. H. Hamilton.....	Sigourney.....	Democrat.
Supervisor—Chm.....	J. H. Tanner.....	Rose Hill.....	Republican.
Supervisor.....	Robert Adams.....	Sigourney.....	Republican.
Supervisor.....	James Sheridan.....	Richland.....	Republican.

## KOSSUTH COUNTY.

COUNTY SEAT.....ALGONA.

Office.	Name of Officer.	Post Office.	Politics.
Auditor.....	L. E. Potter.....	Algona.....	Republican.
Clerk courts.....	W. C. Dewel.....	Algona.....	Republican.
Treasurer.....	M. F. Randall.....	Algona.....	Republican.
Recorder.....	J. J. Bishop.....	Algona.....	Republican.
Sheriff.....	W. E. McDonald.....	Algona.....	Democrat.
Supt. of schools.....	O. H. Belknap.....	Algona.....	Republican.
Surveyor.....	A. J. Lilly.....	Algona.....	Republican.
Coroner.....	C. W. Packard.....	Titonka.....	Republican.
County attorney.....	T. P. Harrington.....	Algona.....	Republican.
Supervisor—Chm.....	A. Ogran.....	Ledyard.....	Democrat.
Supervisor.....	A. Jacobson.....	Seneca.....	Republican.
Supervisor.....	W. T. Hall.....	Titonka.....	Democrat.
Supervisor.....	John G. Smith.....	Algona.....	Republican.
Supervisor.....	J. G. Cullen.....	Whittemore.....	Democrat.

## LEE COUNTY.

COUNTY SEAT.....FORT MADISON.

Office.	Name of Officer.	Post Office.	Politics.
Auditor.....	Chas. H. Finch.....	Fort Madison.....	Democrat.
Clerk courts.....	D. F. Alley.....	Fort Madison.....	Democrat.
Treasurer.....	John Menz.....	Keokuk.....	Democrat.
Recorder.....	John C. Wallehan.....	Keokuk.....	Democrat.
Sheriff.....	Frank Lightfoot.....	Fort Madison.....	Republican.
Supt. of schools.....	E. O. Lynn.....	Donnellson.....	Republican.
Surveyor.....	James Kennedy.....	Big Mound.....	Republican.
Coroner.....	E. E. Hawkes.....	Keokuk.....	Republican.
County attorney.....	T. H. Johnson.....	Fort Madison.....	Democrat.
Supervisor—Chm.....	John Nagel.....	Keokuk.....	Democrat.
Supervisor.....	John Lachmann.....	Waver.....	Democrat.
Supervisor.....	Chas. Martin.....	West Point.....	Republican.



## LINN COUNTY.

COUNTY SEAT.....MARION.

Office.	Name of Officer.	Post Office.	Politics.
Auditor.....	R. C. Jackson.....	Marion.....	Republican.
Clerk courts.....	C. W. Braska.....	Marion.....	Republican.
Treasurer.....	C. D. Carroll.....	Marion.....	Republican.
Recorder.....	P. O. Clark.....	Marion.....	Republican.
Sheriff.....	A. W. Coquillette.....	Marion.....	Republican.
Supt. of schools.....	J. E. Vance.....	Marion.....	Republican.
Surveyor.....	J. D. Wardie.....	Cedar Rapids.....	Republican.
Coroner.....	D. W. King.....	Cedar Rapids.....	Republican.
County attorney.....	Joseph Melro's.....	Cedar Rapids.....	Democrat.
Supervisor—Chm.....	A. B. Strother.....	Mount Vernon.....	Republican.
Supervisor.....	A. J. Fuhrmeister.....	Cedar Rapids.....	Democrat.
Supervisor.....	L. L. Wil-on.....	Center Point.....	Republican.

## LOUISA COUNTY.

COUNTY SEAT.....WAPELLO.

Office.	Name of Officer.	Post Office.	Politics.
Auditor.....	C. J. Ives.....	Wapello.....	Republican.
Clerk courts.....	B. F. Ogden.....	Wapello.....	Republican.
Treasurer.....	J. F. Chandler.....	Wapello.....	Republican.
Recorder.....	M. A. Kelly.....	Wapello.....	Republican.
Sheriff.....	W. C. Saunders.....	Wapello.....	Republican.
Supt. of schools.....	C. R. Wallace.....	Wapello.....	Republican.
Surveyor.....	W. S. Kremer.....	Wapello.....	Republican.
Coroner.....	C. P. Wagner.....	Grandview.....	Republican.
County attorney.....	H. E. Curran.....	Morning Sun.....	Republican.
Supervisor—Chm.....	J. Cal Duncan.....	Columbus Junction.....	Republican.
Supervisor.....	George R. Dehl.....	Wapello.....	Republican.
Supervisor.....	William Wilson.....	Lettsville.....	Republican.

## LUCAS COUNTY.

COUNTY SEAT.....CHARITON.

Office.	Name of Officer.	Post Office.	Politics.
Auditor.....	H. C. Dillman.....	Chariton.....	Republican.
Clerk courts.....	E. S. Wells.....	Chariton.....	Republican.
Treasurer.....	F. M. Waynick.....	Chariton.....	Republican.
Recorder.....	T. H. Maxwell.....	Chariton.....	Republican.
Sheriff.....	Laurel Boss.....	Chariton.....	Democrat.
Supt. of schools.....	Laura Pitt.....	Chariton.....	Democrat.
Surveyor.....	S. D. Roddy.....	Lucas.....	Republican.
Coroner.....	T. P. Stanton.....	Chariton.....	Republican.
County attorney.....	E. W. Drake.....	Chariton.....	Republican.
Supervisor—Chm.....	G. W. Larimer.....	Chariton.....	Republican.
Supervisor.....	J. W. Kent.....	Lucas.....	Republican.
Supervisor.....	T. S. Crozier.....	Russell.....	Republican.

## LYON COUNTY.

COUNTY SEAT.....ROCK RAPIDS.

Office.	Name of Officer.	Post Office.	Politics.
Auditor	Geo. F. Dietrich	Rock Rapids	Republican.
Clerk courts	Geo. G. Macnab	Rock Rapids	Democrat
Treasurer	A. P. Weberg	Rock Rapids	Republican.
Recorder	J. L. Weatherly	Rock Rapids	Republican.
Sheriff	L. W. Woodburn	Rock Rapids	Republican.
Supt of schools	A. W. Grissell	Rock Rapids	Republican.
Surveyor	W. C. Wyckoff	Rock Rapids	Republican.
Coroner	W. T. Schwabland	Lester	Republican.
County attorney	Simon Fisher	Rock Rapids	Republican.
Supervisor—Chm	M. O. McMullen	Larchwood	Republican.
Supervisor	M. Priestler	Rock Rapids	Democrat.
Supervisor	John Webb	Beloit	Republican.
Supervisor	Conrad Krahling	Ashton	Democrat.
Supervisor	John Whitney	Rock Rapids	Republican.

## MADISON COUNTY.

COUNTY SEAT.....WINTERSET.

Office.	Name of Officer.	Post Office.	Politics.
Auditor	H. A. Mueller	Winterset	Republican.
Clerk courts	E. L. Huston	Winterset	Republican.
Treasurer	J. W. Smith	Winterset	Republican.
Recorder	W. H. Vance	Winterset	Republican.
Sheriff	J. A. Docksteder	Winterset	Democrat.
Supt of schools	T. H. Stone	Winterset	Republican.
Surveyor	D. E. Hollingsworth	East Peru	Republican.
Coroner	E. O. Richards	Winterset	Republican.
County attorney	W. S. Cooper	Winterset	Republican.
Supervisor—Chm	A. J. Jones	East Peru	Republican.
Supervisor	James Breckenridge	Earlham	Republican.
Supervisor	M. O. Brady	Ord	Republican.

## MAHASKA COUNTY.

COUNTY SEAT.....OSKALOOSA.

Office.	Name of Officer.	Post Office.	Politics.
Auditor	W. T. Martin	Oskaloosa	Republican.
Clerk courts	R. K. Davis	Oskaloosa	Republican.
Treasurer	W. W. Eby	Oskaloosa	Republican.
Recorder	L. L. McCoard	Oskaloosa	Republican.
Sheriff	E. L. Valentine	Oskaloosa	Republican.
Supt of schools	J. P. Oodds	Oskaloosa	Republican.
Surveyor	E. H. Owen	Oskaloosa	Republican.
Coroner	C. F. Fochling	Oskaloosa	Republican.
County attorney	Jas. A. Devitt	Oskaloosa	Republican.
Supervisor—Chm	W. H. Springer	Eddyville	Republican.
Supervisor	J. M. Stephenson	Ross Hill	Republican.
Supervisor	John M. Price	Oskaloosa	Republican.

## MARION COUNTY.

COUNTY SEAT.....KNOXVILLE.

Office.	Name of Officer.	Post Office.	Politics.
Auditor .....	E. B. Ruckman .....	Knorrville .....	Republican.
Clerk courts .....	D. W. Langerak .....	Knoxville .....	Republican.
Treasurer .....	G. L. Boydston .....	Knoxville .....	Republican.
Recorder .....	G. O. Islow .....	Knoxville .....	Republican.
Sheriff .....	L. L. Sybee .....	Knoxville .....	Republican.
Supt. of schools .....	W. H. Lucas .....	Knoxville .....	Republican.
Surveyor .....	Jasper Nye .....	Knoxville .....	Republican.
Coroner .....	James L. Miller .....	Pleasantville .....	Republican.
County attorney .....	H. T. McCormack .....	Knoxville .....	Democrat.
Supervisor—Chm. .....	Leopold Litke .....	Marysville .....	Republican.
Supervisor .....	R. A. Pfimer .....	Ordova .....	Republican.
Supervisor .....	Leroy Hunt .....	Swan .....	Republican.

## MARSHALL COUNTY.

COUNTY SEAT.....MARSHALLTOWN.

Office.	Name of Officer.	Post Office.	Politics.
Auditor .....	W. E. McLeland .....	Marshalltown .....	Republican.
Clerk courts .....	S. P. Kalsely .....	Marshalltown .....	Republican.
Treasurer .....	J. P. Cooper .....	Marshalltown .....	Republican.
Recorder .....	Ida M. Evans .....	Marshalltown .....	Republican.
Sheriff .....	O. S. Hutson .....	Marshalltown .....	Republican.
Supt. of schools .....	Mary E. Hostetler .....	Marshalltown .....	Republican.
Surveyor .....	William Brimmer .....	Marshalltown .....	Republican.
Coroner .....	H. H. Nichols .....	Marshalltown .....	Republican.
County attorney .....	F. E. Northrup .....	Marshalltown .....	Republican.
Supervisor—Chm. .....	W. E. Jones .....	Marshalltown .....	Republican.
Supervisor .....	T. J. Shearer .....	Marshalltown .....	Republican.
Supervisor .....	C. E. Arney .....	Marshalltown .....	Republican.

## MILLS COUNTY.

COUNTY SEAT.....GLENWOOD.

Office.	Name of Officer.	Post Office.	Politics.
Auditor .....	B. T. Agan .....	Glenwood .....	Republican.
Clerk courts .....	O. C. Potter .....	Glenwood .....	Republican.
Treasurer .....	E. L. Carson .....	Glenwood .....	Republican.
Recorder .....	W. B. Brown .....	Glenwood .....	Republican.
Sheriff .....	Wm. H. Morgan .....	Glenwood .....	Republican.
Supt. of schools .....	W. M. Moore .....	Glenwood .....	Republican.
Surveyor .....	Seth Dean .....	Glenwood .....	Republican.
Coroner .....	W. R. Whitnall .....	Hastings .....	Republican.
County attorney .....	O. E. Dean .....	Glenwood .....	Republican.
Supervisor—Chm. .....	R. S. Vestal .....	Strahan .....	Republican.
Supervisor .....	Frank H. Plimmer .....	Silver City .....	Democrat.
Supervisor .....	C. B. Buffington .....	Glenwood .....	Republican.

## MITCHELL COUNTY.

COUNTY SEAT.....OSAGE.

Office.	Name of Officer.	Post Office.	Politics.
Auditor.....	H. S. Hong.....	Osage.....	Republican.
Clerk courts.....	C. B. Graves.....	Osage.....	Republican.
Treasurer.....	R. F. Dorow.....	Osage.....	Republican.
Recorder.....	C. H. Addington.....	Osage.....	Republican.
Sheriff.....	W. J. Decker.....	Osage.....	Republican.
Supt. of schools.....	J. A. Lapham.....	Osage.....	Republican.
Surveyor.....	Chas. D. Brown.....	Osage.....	Republican.
Coroner.....	R. L. Whitley.....	Osage.....	Republican.
County attorney.....	A. A. Kugler.....	Osage.....	Republican.
Supervisor—Chm.....	W. H. Conihurst.....	Osage.....	Republican.
Supervisor.....	Fred E. Duntou.....	Riceville.....	Republican.
Supervisor.....	J. H. Hermann.....	Melrose.....	Democrat.
Supervisor.....	Albert Cordes.....	Osage.....	Republican.
Supervisor.....	E. J. Stokes.....	Mitchell.....	Republican.

## MONONA COUNTY.

COUNTY SEAT.....ONAWA.

Office.	Name of Officer.	Post Office.	Politics.
Auditor.....	C. B. Ellis.....	Onawa.....	Republican.
Clerk courts.....	O. H. Bradbury.....	Onawa.....	Republican.
Treasurer.....	S. Tillson.....	Onawa.....	Democrat.
Recorder.....	O. L. Olson.....	Onawa.....	Republican.
Sheriff.....	Ed Rawlings.....	Onawa.....	Democrat.
Supt. of schools.....	F. E. Lark.....	Onawa.....	Republican.
Surveyor.....	R. S. Fessenden.....	Onawa.....	Republican.
Coroner.....	J. W. Huff.....	Onawa.....	Republican.
County attorney.....	W. L. Smith.....	Onawa.....	Republican.
Supervisor—Chm.....	J. C. Johnson.....	Soldier.....	Republican.
Supervisor.....	G. H. James.....	Whiting.....	Republican.
Supervisor.....	A. Lamb.....	Manlyton.....	Democrat.

## MONROE COUNTY.

COUNTY SEAT.....ALBIA.

Office.	Name of Officer.	Post Office.	Politics.
Auditor.....	Ed M. Noble.....	Albia.....	Republican.
Clerk courts.....	Thos. Hickenlooper.....	Albia.....	Republican.
Treasurer.....	J. G. Wilson.....	Albia.....	Republican.
Recorder.....	E. C. Sloan.....	Albia.....	Republican.
Sheriff.....	John Doner.....	Albia.....	Democrat.
Supt. of schools.....	R. B. Spencer.....	Albia.....	Republican.
Surveyor.....	F. W. Crouch.....	Albia.....	Republican.
Coroner.....	C. N. Hyatt.....	Albia.....	Republican.
County attorney.....	F. D. Everett.....	Albia.....	Republican.
Supervisor—Chm.....	J. K. Watson.....	Albia.....	Republican.
Supervisor.....	A. E. Dille.....	Blakeburg.....	Democrat.
Supervisor.....	J. S. Coughlin.....	Melrose.....	Democrat.

## MONTGOMERY COUNTY.

COUNTY SEAT.....RED OAK.

Office.	Name of Officer.	Post Office.	Politics.
Auditor .....	E. A. Larson .....	Red Oak .....	Republican.
Clerk courts .....	H. G. Barnes .....	Red Oak .....	Republican.
Treasurer .....	R. M. Roberts .....	Red Oak .....	Republican.
Recorder .....	G. E. Logan .....	Red Oak .....	Republican.
Sheriff .....	Wm. Thomas .....	Red Oak .....	Republican.
Supt. of schools .....	Mabel G. Hanna .....	Red Oak .....	Republican.
Surveyor .....	Wm. Christie, Jr. ....	Red Oak .....	Republican.
Coroner .....	Louis A. Thomas .....	Red Oak .....	Republican.
County attorney .....	F. P. Greenlee .....	Red Oak .....	Republican.
Supervisor—Chm .....	Henry Peterson .....	Red Oak .....	Republican.
Supervisor .....	Wm. Cozad .....	Red Oak .....	Republican.
Supervisor .....	J. S. Williams .....	Village .....	Republican.

## MUSCATINE COUNTY.

COUNTY SEAT.....MUSCATINE.

Office.	Name of Officer.	Post Office.	Politics.
Auditor .....	A. C. Noble .....	Muscataine .....	Republican.
Clerk courts .....	C. J. Richman .....	Muscataine .....	Republican.
Treasurer .....	E. C. Stocker .....	Muscataine .....	Republican.
Recorder .....	C. H. Reesink .....	Muscataine .....	Republican.
Sheriff .....	J. D. Stuart .....	Muscataine .....	Republican.
Supt. of schools .....	F. M. Witter .....	Muscataine .....	Republican.
Surveyor .....	R. H. McCampbell .....	West Liberty .....	Republican.
Coroner .....	W. S. Norton .....	Muscataine .....	Republican.
County attorney .....	E. P. Ingham .....	Muscataine .....	Republican.
Supervisor—Chm .....	M. Bernick .....	Stockton .....	Republican.
Supervisor .....	R. T. Shannon .....	Nichols .....	Republican.
Supervisor .....	E. P. Day .....	Muscataine .....	Republican.
Supervisor .....	D. D. Webster .....	Fruitland .....	Republican.
Supervisor .....	W. E. Fishburn .....	Muscataine .....	Republican.

## O'BRIEN COUNTY.

COUNTY SEAT.....PRIMGHAR.

Office.	Name of Officer.	Post Office.	Politics.
Auditor .....	J. P. Bossert .....	Primghar .....	Republican.
Clerk courts .....	J. E. Bover .....	Primghar .....	Republican.
Treasurer .....	Alex Stewart .....	Primghar .....	Republican.
Recorder .....	J. S. Beers .....	Primghar .....	Republican.
Sheriff .....	Thos. Price .....	Primghar .....	Republican.
Supt. of schools .....	Nelle Jones .....	Primghar .....	Republican.
Surveyor .....	J. B. Frisbee .....	Sheldon .....	Republican.
Coroner .....	O. B. Rantz .....	Sauborn .....	Republican.
County attorney .....	Joe Morton .....	Sheldon .....	Republican.
Supervisor—Chm .....	Wm. Klein .....	Paulina .....	Republican.
Supervisor .....	D. M. Norton .....	Sauborn .....	Republican.
Supervisor .....	J. Sanders .....	Hartley .....	Republican.
Supervisor .....	T. E. Mann .....	Sutherland .....	Republican.
Supervisor .....	E. H. McClellan .....	Sheldon .....	Republican.

## OSCEOLA COUNTY.

COUNTY SEAT.....SIBLEY.

Office.	Name of Officer.	Post Office.	Politics.
Auditor.....	Geo. W. Thomas	Sibley.....	Republican.
Clerk courts.....	J. P. Hawxhurst	Sibley.....	Republican.
Treasurer.....	A. J. Tatam	Sibley.....	Democrat.
Recorder.....	J. W. Reages	Sibley.....	Republican.
Sheriff.....	F. L. Stevens	Sibley.....	Republican.
Supt. of schools.....	J. P. McKinley	Sibley.....	Democrat.
Surveyor.....	M. J. Campbell	Sibley.....	Republican.
Coroner.....	G. B. Palmer	Sibley.....	Republican.
County attorney.....	C. M. Brooks	Sibley.....	Republican.
Supervisor—Chm.....	P. A. Cajoacobs	Sibley.....	Democrat.
Supervisor.....	Nicholas Leinen	Ahton.....	Democrat.
Supervisor.....	Henry Schmolli	Hartley.....	Democrat.
Supervisor.....	Herman Haack	Sibley.....	Democrat.
Supervisor.....	C. M. Higley	Ocheyedan.....	Republican.

## PAGE COUNTY.

COUNTY SEAT.....CLARINDA.

Office.	Name of Officer.	Post Office.	Politics.
Auditor.....	F. V. Heinsleigh	Clarinda.....	Republican.
Clerk courts.....	A. B. Loran	Clarinda.....	Republican.
Treasurer.....	W. L. Lundy	Clarinda.....	Republican.
Recorder.....	Walter W. Hill	Clarinda.....	Republican.
Sheriff.....	S. J. McCoard	Clarinda.....	Republican.
Supt. of schools.....	George H. Colbert	Clarinda.....	Republican.
Surveyor.....	A. S. Van Sandt	Clarinda.....	Republican.
Coroner.....	O. C. Parriott	Yorktown.....	Republican.
County attorney.....	O. G. Sutherland	Clarinda.....	Republican.
Supervisor—Chm.....	J. H. Abbott	Clarinda.....	Republican.
Supervisor.....	John Toft	Shenandoah.....	Republican.
Supervisor.....	I. H. Taggart	Bradyville.....	Republican.

## PALO ALTO COUNTY.

COUNTY SEAT.....EMMETSBURG.

Office.	Name of Officer.	Post Office.	Politics.
Auditor.....	T. R. Martin	Emmetsburg.....	Republican.
Clerk courts.....	D. A. Johnson	Emmetsburg.....	Republican.
Treasurer.....	S. P. Crisman	Emmetsburg.....	Republican.
Recorder.....	F. H. Wells	Emmetsburg.....	Republican.
Sheriff.....	Wm. Coakley	Emmetsburg.....	Republican.
Supt. of schools.....	Anna Odland	Emmetsburg.....	Republican.
Surveyor.....	LeRoy Groat	Emmetsburg.....	Republican.
Coroner.....	J. L. Van Gordon	Emmetsburg.....	Republican.
County attorney.....	F. C. Davidson	Emmetsburg.....	Republican.
Supervisor—Chm.....	G. C. Larsen	Graettinger.....	Democrat.
Supervisor.....	Thomas Kirby	Emmetsburg.....	Democrat.
Supervisor.....	S. J. Quam	Cylinder.....	Democrat.
Supervisor.....	J. A. Hughes	Mallard.....	Republican.
Supervisor.....	John Anglum	Avonshire.....	Democrat.

## PLYMOUTH COUNTY.

COUNTY SEAT..... LE MARS.

OFFICE.	Name of Officer.	Post Office.	Politics.
Auditor.....	J. O. Kistler.....	Le Mars.....	Republican.
Clerk courts.....	J. R. Cunningham.....	Le Mars.....	Republican.
Treasurer.....	R. H. Kain.....	Le Mars.....	Democrat.
Recorder.....	J. W. Pavlovic.....	Le Mars.....	Republican.
Sheriff.....	Peter Arendt.....	Le Mars.....	Democrat.
Supt. of schools.....	I. O. Rise.....	Le Mars.....	Democrat.
Surveyor.....	J. W. Myers.....	Le Mars.....	Republican.
Coroner.....	John Beely.....	Le Mars.....	Democrat.
County attorney.....	G. T. Struble.....	Le Mars.....	Republican.
Supervisor—Chm.....	H. A. Ahlers.....	Le Mars.....	Democrat.
Supervisor.....	L. H. Schulte.....	Remsen.....	Republican.
Supervisor.....	Neil Robertson.....	Akron.....	Republican.
Supervisor.....	M. Kass.....	Le Mars.....	Democrat.
Supervisor.....	William Pape.....	Hinton.....	Democrat.

## POCAHONTAS COUNTY.

COUNTY SEAT.....POCAHONTAS.

OFFICE.	Name of Officer.	Post Office.	Politics.
Auditor.....	Geo. W. Day.....	Pocahontas.....	Democrat.
Clerk courts.....	P. M. Beers.....	Pocahontas.....	Republican.
Treasurer.....	G. S. Robinson.....	Pocahontas.....	Republican.
Recorder.....	O. E. Christeson.....	Pocahontas.....	Republican.
Sheriff.....	J. J. Kelleher.....	Pocahontas.....	Democrat.
Supt. of schools.....	U. S. Vance.....	Pocahontas.....	Republican.
Surveyor.....	H. W. Bissell.....	Pocahontas.....	Republican.
Coroner.....	O. H. Barthol.....	Pocahontas.....	Republican.
County attorney.....	George A. Heald.....	Pocahontas.....	Republican.
Supervisor—Chm.....	A. H. Richay.....	Laurens.....	Republican.
Supervisor.....	Joseph Mikeah.....	Pocahontas.....	Republican.
Supervisor.....	H. R. Weber.....	Gilmore City.....	Republican.
Supervisor.....	B. O. Budolfson.....	Plover.....	Democrat.
Supervisor.....	Frank White.....	Fonda.....	Democrat.

## POLK COUNTY.

COUNTY SEAT.....DES MOINES.

OFFICE.	Name of Officer.	Post Office.	Politics.
Auditor.....	Fred A. Cope.....	Des Moines.....	Republican.
Clerk courts.....	B. F. Coffin.....	Des Moines.....	Republican.
Treasurer.....	O. H. Murrow.....	Des Moines.....	Republican.
Recorder.....	Mrs. F. W. Dodson.....	Des Moines.....	Republican.
Sheriff.....	John C. Loper.....	Des Moines.....	Republican.
Supt. of schools.....	Z. O. Thornburg.....	Des Moines.....	Republican.
Surveyor.....	Frank McNutt.....	Des Moines.....	Republican.
Coroner.....	Dr. J. W. Beck.....	Des Moines.....	Republican.
County attorney.....	Jesse A. Miller.....	Des Moines.....	Republican.
Supervisor—Chm.....	Frank T. Morris.....	Des Moines.....	Republican.
Supervisor.....	O. W. Britton.....	Altona.....	Republican.
Supervisor.....	L. H. DeFord.....	Valley Junction.....	Republican.
Supervisor.....	Frank J. Bennett.....	Des Moines.....	Democrat.
Supervisor.....	J. H. Mathis.....	Bondurant.....	Democrat.

## POTTAWATTAMIE COUNTY.

COUNTY SEAT .....COUNCIL BLUFFS

Office.	Name of Officer.	Post Office.	Politics.
Auditor .....	R. V. Innes .....	Council Bluffs .....	Republican.
Clerk courts .....	F. L. Reed .....	Council Bluffs .....	Republican.
Treasurer .....	L. G. Consigny .....	Council Bluffs .....	Republican.
Recorder .....	E. E. Smith .....	Council Bluffs .....	Republican.
Sheriff .....	Edward Canning .....	Council Bluffs .....	Republican.
Supt. of schools .....	O. J. McManus .....	Council Bluffs .....	Republican.
Surveyor .....	Thos. Toetevia .....	Council Bluffs .....	Republican.
Coroner .....	V. L. Treynor .....	Council Bluffs .....	Republican.
County attorney .....	W. E. Killpack .....	Council Bluffs .....	Republican.
Supervisor—Chm. .....	W. F. Baker .....	Council Bluffs .....	Republican.
Supervisor .....	H. C. Brandes .....	Hancock .....	Republican.
Supervisor .....	G. W. Spencer .....	Neola .....	Republican.
Supervisor .....	D. F. Dryden .....	Quick .....	Republican.
Sanitary .....	Allen Bolls .....	Griswold .....	Republican.

## POWESHIEK COUNTY.

COUNTY SEAT..... MONTEZUMA.

Office.	Name of Officer.	Post Office.	Politics.
Auditor.....	Alex Duffus .....	Montezuma .....	Republican.
Clerk courts.....	H. F. Morton.....	Montezuma .....	Republican.
Treasurer.....	J. W. Yant .....	Montezuma .....	Republican.
Recorder.....	H. B. Bernard .....	Montezuma .....	Republican.
Sheriff .....	George W. Blinagar.....	Montezuma .....	Republican.
Supt. of schools.....	P. A. McMillan.....	Grinnell.....	Republican.
Surveyor.....	S. J. Buck .....	Grinnell.....	Republican.
Coroner .....	E. F. Talbott .....	Grinnell.....	Republican.
County attorney .....	John F. Talbott.....	Brooklyn.....	Republican.
Supervisor—Chm.....	J. O. Manly .....	Grinnell.....	Republican.
Supervisor .....	John Moler .....	Montezuma .....	Republican.
Supervisor .....	G. D. Wilkinson.....	Brooklyn.....	Republican.

## RINGGOLD COUNTY.

COUNTY SEAT.....MOUNT AYR.

Office.	Name of Officer.	Post Office.	Politics.
Auditor.....	J. E. Suedaker.....	Mount Ayr.....	Republican.
Clerk courts.....	C. G. Stranahan.....	Mount Ayr.....	Republican.
Treasurer.....	W. S. Herkey .....	Mount Ayr.....	Republican.
Recorder.....	O. M. Galloway .....	Mount Ayr.....	Republican.
Sheriff .....	H. M. Miller.....	Mount Ayr.....	Republican.
Supt. of schools.....	Lora L. Richardson.....	Mount Ayr.....	Republican.
Surveyor.....	H. H. Ross .....	Mount Ayr.....	Republican.
Coroner .....	O. T. Loan .....	Mount Ayr.....	Republican.
County attorney.....	F. F. Fuller .....	Mount Ayr.....	Republican.
Supervisor—Chm.....	O. K. Robinson.....	Diagonal.....	Republican.
Supervisor .....	H. B. Bryan .....	Redding .....	Republican.
Supervisor .....	Wm. French .....	Kellerton.....	Republican.



## SAO COUNTY.

COUNTY SEAT.....SAO CITY.

Office.	Name of Officer.	Post Office.	Politics.
Auditor.....	Geo. A. Taylor.....	Sao City.....	Republican.
Clerk courts.....	Geo. B. Perkins.....	Sao City.....	Republican.
Treasurer.....	W. H. Pettis.....	Sao City.....	Republican.
Recorder.....	Belle Hinton.....	Sao City.....	Republican.
Sheriff.....	A. B. Teepell.....	Sao City.....	Republican.
Supt. of schools.....	H. O. Coe.....	Sao City.....	Republican.
Surveyor.....	A. T. Martin.....	Sao City.....	Republican.
Coroner.....	W. H. Townsend.....	Sao City.....	Republican.
County attorney.....	W. H. Hart.....	Sao City.....	Republican.
Supervisor—Chm.....	L. C. Holdridge.....	Early.....	Republican.
Supervisor.....	J. B. Williamson.....	Auburn.....	Republican.
Supervisor.....	A. McCorkindale.....	Odebolt.....	Republican.

## SCOTT COUNTY.

COUNTY SEAT.....DAVENPORT.

Office.	Name of Officer.	Post Office.	Politics.
Auditor.....	Edward Barger.....	Davenport.....	Democrat.
Clerk courts.....	William G. Noth.....	Davenport.....	Democrat.
Treasurer.....	Rudolph Reulfs.....	Davenport.....	Republican.
Recorder.....	Alex W. Carroll.....	Davenport.....	Democrat.
Sheriff.....	E. G. McArthur.....	Davenport.....	Republican.
Supt. of schools.....	J. H. Jacobs.....	Davenport.....	Republican.
Surveyor.....	Thomas Murray.....	Davenport.....	Republican.
Coroner.....	F. Lambach.....	Davenport.....	Republican.
County attorney.....	Fred W. Neal.....	Davenport.....	Republican.
Supervisor—Chm.....	John Soller.....	Davenport.....	Republican.
Supervisor.....	S. A. Wilson.....	Le Claire.....	Republican.
Supervisor.....	H. Stoltenberg.....	Wales.....	Republican.
Supervisor.....	F. T. Logan.....	Davenport R R No 6.....	Republican.
Supervisor.....	L. Litcher.....	McCausland.....	Democrat.

## SHELBY COUNTY.

COUNTY SEAT.....HARLAN.

Office.	Name of Officer.	Post Office.	Politics.
Auditor.....	Geo. S. Croft.....	Harlan.....	Republican.
Clerk courts.....	H. V. Yockey.....	Harlan.....	Republican.
Treasurer.....	W. A. Lessinger.....	Harlan.....	Republican.
Recorder.....	R. L. Kent.....	Harlan.....	Democrat.
Sheriff.....	D. W. Stewart.....	Harlan.....	Democrat.
Supt. of schools.....	Geo. A. Luxford.....	Harlan.....	Republican.
Surveyor.....	Washington Wyland.....	Harlan.....	Republican.
Coroner.....	E. L. Cook.....	Harlan.....	Republican.
County attorney.....	Fra k S. Carroll.....	Harlan.....	Democrat.
Supervisor—Chm.....	D. L. Edwards.....	Irwin.....	Republican.
Supervisor.....	P. H. Ruffcorn.....	Defiance.....	Republican.
Supervisor.....	Henry Priestler.....	Avoca.....	Democrat.

## SIOUX COUNTY.

COUNTY SEAT.....ORANGE CITY.

Office.	Name of Officer.	Post Office.	Politics.
Auditor .....	John Boeyink .....	Orange City .....	Republican.
Clerk courts .....	George Brewster .....	Orange City .....	Republican.
Treasurer .....	Geo. J. Bolks .....	Orange City .....	Republican.
Recorder .....	John Jongewaard .....	Orange City .....	Republican.
Sheriff .....	A. J. Henry .....	Orange City .....	Republican.
Supt. of schools .....	W. E. Chase .....	Orange City .....	Republican.
Surveyor .....	Ira S. Wilson .....	Rock Valley .....	Democrat.
Coroner .....	F. J. Hulsenga .....	Rock Valley .....	Republican.
County attorney .....	A. TePaske .....	Sioux Center .....	Republican.
Supervisor—Chm. ....	William Dault .....	Iron .....	Democrat.
Supervisor .....	Charles Harmelink .....	Hespera .....	Republican.
Supervisor .....	M. B. Smith .....	Rock Valley .....	Democrat.
Supervisor .....	John Smith .....	Bewarden .....	Republican.
Supervisor .....	Wm. Shimp .....	Boyden .....	Democrat.

## STORY COUNTY.

COUNTY SEAT.....NEVADA.

Office.	Name of Officer.	Post Office.	Politics.
Auditor .....	O. B. Peterson .....	Nevada .....	Republican.
Clerk courts .....	C. P. McCord .....	Nevada .....	Republican.
Treasurer .....	E. A. Fawcett .....	Nevada .....	Republican.
Recorder .....	Ole Langland .....	Nevada .....	Republican.
Sheriff .....	W. A. Ricketts .....	Nevada .....	Republican.
Supt. of schools .....	I. C. Wulst .....	Nevada .....	Republican.
Surveyor .....	John M. Wells .....	Nevada .....	Republican.
Coroner .....	F. E. Conner .....	Nevada .....	Republican.
County attorney .....	G. A. Underwood .....	Ames .....	Republican.
Supervisor—Chm. ....	E. R. Stillman .....	Cole .....	Republican.
Supervisor .....	Miles Pearson .....	Maxwell .....	Republican.
Supervisor .....	J. O. Michaelson .....	Gilbert Station .....	Republican.

## TAMA COUNTY.

COUNTY SEAT.....TOLEDO.

Office.	Name of Officer.	Post Office.	Politics.
Auditor .....	C. O. Morse .....	Toledo .....	Republican.
Clerk courts .....	Charles Benesh .....	Toledo .....	Democrat.
Treasurer .....	John W. Ebersole .....	Toledo .....	Republican.
Recorder .....	M. A. Countryman .....	Toledo .....	Republican.
Sheriff .....	W. V. Vess .....	Toledo .....	Republican.
Supt. of School .....	D. E. Brown .....	Toledo .....	Democrat.
Surveyor .....	W. H. Holstead .....	Toledo .....	Republican.
Coroner .....	L. E. Allen .....	Tama .....	Republican.
County attorney .....	S. C. Huber .....	Tama .....	Democrat.
Supervisor—Chm. ....	P. Kupka .....	Chelsea .....	Democrat.
Supervisor .....	N. E. Carnal .....	Tama .....	Democrat.
Supervisor .....	John Young .....	Truer .....	Republican.
Supervisor .....	J. T. Bell .....	Dysart .....	Democrat.
Supervisor .....	W. B. Mitchell .....	Toledo .....	Republican.

## TAYLOR COUNTY.

COUNTY SEAT ..... BEDFORD.

Office.	Name of Officer.	Post Office.	Politics.
Auditor.....	J. F. Besco.....	Bedford.....	Republican.
Clerk courts.....	Ed. E. Cass.....	Bedford.....	Republican.
Treasurer.....	W. F. Evans.....	Bedford.....	Republican.
Recorder.....	M. A. Sawyer.....	Bedford.....	Republican.
Sheriff.....	J. H. Humphrey.....	Bedford.....	Republican.
Supt. of school.....	H. B. A-h.....	Bedford.....	Republican.
Surveyor.....	E. S. Chesbro.....	Bedford.....	Republican.
Coroner.....	E. L. Brown.....	Lenox.....	Republican.
County attorney.....	J. B. Dunn.....	Bedford.....	Republican.
Supervisor—Chm.....	Alex John.....	Bedford.....	Democrat.
Supervisor.....	Lloyd Payton.....	Bedford.....	Republican.
Supervisor.....	C. A. Husa.....	Gravity.....	Republican.

## UNION COUNTY.

COUNTY SEAT ..... CRESTON.

Office.	Name of Officer.	Post Office.	Politics.
Auditor.....	Geo. Brotherton.....	Creston.....	Republican.
Clerk courts.....	W. M. Hicks.....	Creston.....	Democrat.
Treasurer.....	G. H. Sherwood.....	Creston.....	Republican.
Recorder.....	J. W. Milnes.....	Creston.....	Republican.
Sheriff.....	J. A. Wray.....	Creston.....	Democrat.
Supt. of schools.....	F. M. Abbott.....	Creston.....	Republican.
Surveyor.....	M. V. Ashby.....	Creston.....	Republican.
Coroner.....	James McKee.....	Creston.....	Republican.
County attorney.....	D. W. Higbee.....	Creston.....	Democrat.
Supervisor—Chm.....	C. C. Holland.....	Afton.....	Republican.
Supervisor.....	W. W. Barnes.....	Oramwell.....	Republican.
Supervisor.....	L. H. Converse.....	Lorimer.....	Republican.
Supervisor.....	F. Smith.....	Afton.....	Republican.
Supervisor.....	J. F. Danielsou.....	Creston.....	Republican.

## VAN BUREN COUNTY.

COUNTY SEAT ..... KEOSAUQUA.

Office.	Name of Officer.	Post Office.	Politics.
Auditor.....	O. C. Rambo.....	Keosauqua.....	Republican.
Clerk courts.....	J. K. Matheson.....	Keo-sauqua.....	Republican.
Treasurer.....	H. L. McGrew.....	Keo-sauqua.....	Republican.
Recorder.....	F. M. Lee.....	Keosauqua.....	Republican.
Sheriff.....	R. F. Ramsey.....	Keosauqua.....	Republican.
Supt. of schools.....	A. L. Heminger.....	Keo-sauqua.....	Republican.
Surveyor.....	David William.....	Keo-sauqua.....	Republican.
Coroner.....	I. Morris.....	Stockport.....	Republican.
County attorney.....	E. L. McCoid.....	Keo-sauqua.....	Republican.
Supervisor—Chm.....	T. L. Workman.....	Mount Zion.....	Republican.
Supervisor.....	Jno. A. Ferguson.....	Mount Sterling.....	Republican.
Supervisor.....	Albert Bowles.....	Farmington.....	Republican.

## WAPELLO COUNTY.

COUNTY SEAT.....OTTUMWA.

Office.	Name of Officer.	Post Office.	Politics.
Auditor.....	L. H. Hammond.....	Ottumwa.....	Republican.
Clerk courts.....	H. W. Michael.....	Ottumwa.....	Republican.
Treasurer.....	R. P. Dana.....	Ottumwa.....	Republican.
Recorder.....	Geo. H. Smith.....	Ottumwa.....	Republican.
Sheriff.....	J. H. Cremer.....	Ottumwa.....	Republican.
Supt. of schools.....	Emma Nya.....	Ottumwa.....	Republican.
Surveyor.....	C. R. Allen.....	Ottumwa.....	Republican.
Coroner.....	F. W. Mills.....	Ottumwa.....	Republican.
County attorney.....	Seneca Ornell.....	Ottumwa.....	Democrat.
Supervisor—Chm.....	A. J. Gardner.....	Eddyville.....	Republican.
Supervisor.....	John M. McElroy.....	Ottumwa.....	Republican.
Supervisor.....	T. J. Reiter.....	Hedrick, R. R. 5.....	Democrat.

## WARREN COUNTY.

COUNTY SEAT.....INDIANOLA.

Office.	Name of Officer.	Post Office.	Politics.
Auditor.....	A. L. Ogg.....	Indianola.....	Republican.
Clerk courts.....	O. E. Copeland.....	Indianola.....	Republican.
Treasurer.....	T. N. Coffin.....	Indianola.....	Republican.
Recorder.....	C. F. Moorman.....	Indianola.....	Republican.
Sheriff.....	Grant L. Kimer.....	Indianola.....	Republican.
Supt. of schools.....	J. W. Radebaugh.....	Indianola.....	Republican.
Surveyor.....	A. H. Gilliland.....	Indianola.....	Republican.
Coroner.....	O. P. Jenkins.....	Indianola.....	Republican.
County attorney.....	J. O. Watson.....	Indianola.....	Republican.
Supervisor—Chm.....	B. F. Young.....	Indianola.....	Republican.
Supervisor.....	Loy Craig.....	Palmyra.....	Republican.
Supervisor.....	Geo. Fridley.....	Milo.....	Republican.

## WASHINGTON COUNTY.

COUNTY SEAT.....WASHINGTON.

Office.	Name of Officer.	Post Office.	Politics.
Auditor.....	E. F. Neal.....	Washington.....	Republican.
Clerk courts.....	J. T. Mathews.....	Washington.....	Republican.
Treasurer.....	J. S. Shearer.....	Washington.....	Democrat.
Recorder.....	J. S. Cooklin.....	Washington.....	Republican.
Sheriff.....	J. W. Teter.....	Washington.....	Democrat.
Supt. of schools.....	Cora Porter.....	Washington.....	Republican.
Surveyor.....	W. D. Ott.....	Riverside.....	Republican.
Coroner.....	E. T. Wickham.....	Washington.....	Republican.
County attorney.....	M. W. Bailey.....	Washington.....	Republican.
Supervisor—Chm.....	James Longwell.....	Wellman.....	Republican.
Supervisor.....	Samuel Anderson.....	Aln-worth.....	Republican.
Supervisor.....	S. M. McClary.....	Washington.....	Republican.

## WAYNE COUNTY.

COUNTY SEAT.....CORYDON.

Office.	Name of Officer.	Post Office.	Politics.
Auditor	L. L. Hall	Corydon	Republican.
Clerk courts	D. E. Jaquis	Corydon	Republican.
Treasurer	Wm. Shriver	Corydon	Democrat.
Recorder	W. P. Allred	Corydon	Republican.
Sheriff	E. Merrick	Corydon	Democrat.
Supt. of schools	Maudie Elmore	Corydon	Republican.
Surveyor	L. M. Phillips	Corydon	Republican.
Coroner	W. G. Walker	Bethlehem	Democrat.
County attorney	L. L. Livingston	Corydon	Republican.
Supervisor—Chm.	J. E. Duskin	Seymour	Republican.
Supervisor	John Krouse, Jr.	Corydon	Democrat.
Supervisor	S. F. Wasson	Laneville	Democrat.

## WEBSTER COUNTY.

COUNTY SEAT.....FORT DODGE.

Office.	Name of Officer.	Post Office.	Politics.
Auditor	J. F. Ford	Fort Dodge	Republican.
Clerk courts	O. H. Colby	Fort Dodge	Republican.
Treasurer	J. T. Ryan	Fort Dodge	Democrat.
Recorder	A. O. Smith	Fort Dodge	Republican.
Sheriff	Henry Olson	Fort Dodge	Republican.
Supt. of schools	A. L. Brown	Fort Dodge	Republican.
Surveyor	O. H. Reynolds	Fort Dodge	Republican.
Coroner	A. H. McCreight	Fort Dodge	Republican.
County attorney	C. W. Hackler	Fort Dodge	Republican.
Supervisor—Chm.	Swan Johnson	Dayton	Republican.
Supervisor	A. F. Simpson	Duncombe	Republican.
Supervisor	F. W. Collins	Fort Dodge	Democrat.
Supervisor	J. P. Hilstrom	Callender	Republican.
Supervisor	P. E. Cain	Clare	Democrat.

## WINNEBAGO COUNTY.

COUNTY SEAT.....FOREST CITY.

Office.	Name of Officer.	Post Office.	Politics.
Auditor	L. A. Hague	Forest City	Republican.
Clerk courts	L. A. Jansen	Forest City	Republican.
Treasurer	A. J. Johnson	Forest City	Republican.
Recorder	H. S. Johnson	Forest City	Republican.
Sheriff	O. J. Anderson	Forest City	Republican.
Supt. of schools	L. O. Brown	Forest City	Republican.
Surveyor	J. H. T. Ambrose	Forest City	Democrat.
Coroner	O. A. Hanson	Forest City	Republican.
County attorney	Oliver Gordon	Forest City	Republican.
Supervisor—Chm.	C. O. Thompson	Lake Mills	Republican.
Supervisor	J. J. Holland	Leland	Republican.
Supervisor	W. H. Combs	Thompson	Republican.

## WINNESHIK COUNTY.

COUNTY SEAT..... DECORAH.

Office.	Name of Officer.	Post Office.	Politics.
Auditor.....	F. A. Masters.....	Decorah.....	Republican.
Clerk courts.....	A. L. Haakenson.....	Decorah.....	Republican.
Treasurer.....	E. R. Haines.....	Decorah.....	Republican.
Recorder.....	C. H. Lawrence.....	Decorah.....	Republican.
Sheriff.....	Geo. Misenor.....	Decorah.....	Republican.
Supt. of schools.....	E. J. Hook.....	Decorah.....	Republican.
Surveyor.....	C. E. Schenck.....	Decorah.....	Republican.
Coroner.....	F. M. Jewell.....	Decorah.....	Republican.
County attorney.....	N. Willatt.....	Decorah.....	Republican.
Supervisor—Chm.....	M. J. Nicholson.....	Decorah.....	Republican.
Supervisor.....	Edwin Hoover.....	Locust.....	Republican.
Supervisor.....	C. C. Moore.....	Decorah.....	Republican.
Supervisor.....	R. S. Wolfenberger.....	Burr Oak.....	Democrat.
Supervisor.....	M. A. Kubish.....	Fort Atkinson.....	Democrat.

## WOODBURY COUNTY.

COUNTY SEAT..... SIOUX CITY.

Office.	Name of Officer.	Post Office.	Politics.
Auditor.....	N. Jenness.....	Sioux City.....	Republican.
Clerk courts.....	Wm. Conniff.....	Sioux City.....	Republican.
Treasurer.....	O. B. Talley.....	Sioux City.....	Republican.
Recorder.....	H. E. Becker.....	Sioux City.....	Republican.
Sheriff.....	C. W. Jackson.....	Sioux City.....	Republican.
Supt. of schools.....	E. A. Brown.....	Sioux City.....	Republican.
Surveyor.....	Martin Holmwig.....	Sioux City.....	Republican.
Coroner.....	J. H. Robbins.....	Sioux City.....	Republican.
County attorney.....	U. G. Whitney.....	Sioux City.....	Republican.
Supervisor—Chm.....	M. G. Beals.....	Oto.....	Republican.
Supervisor.....	Jacob Bunn.....	Pierson.....	Republican.
Supervisor.....	W. J. Wray.....	Sioux.....	Republican.
Supervisor.....	Geo. Ellerd.....	Sioux City.....	Democrat.
Supervisor.....	D. Scheelhaase.....	Merville.....	Democrat.

## WORTH COUNTY.

COUNTY SEAT..... NORTHWOOD.

Office.	Name of Officer.	Post Office.	Politics.
Auditor.....	L. Iverson, Jr.....	Northwood.....	Republican.
Clerk courts.....	W. L. Thomson.....	Northwood.....	Republican.
Treasurer.....	John J. Simmons.....	Northwood.....	Republican.
Recorder.....	N. A. Anzenhaus.....	Northwood.....	Republican.
Sheriff.....	G. A. Lee.....	Northwood.....	Republican.
Supt. of schools.....	O. E. Gunderson.....	Northwood.....	Republican.
Surveyor.....	E. V. Dwellle.....	Northwood.....	Republican.
Coroner.....	C. A. Murd.....	Northwood.....	Republican.
County attorney.....	M. E. Kessler.....	Northwood.....	Republican.
Supervisor—Chm.....	Ole E. Foss.....	Kenest.....	Republican.
Supervisor.....	G. A. Rye.....	Fertile.....	Republican.
Supervisor.....	T. L. Bolton.....	Northwood.....	Republican.

WRIGHT COUNTY.  
COUNTY SEAT .....CLARION.

Office.	Name of Officer.	Post Office.	Politics.
Auditor .....	S. A. Keeler .....	Clarion.....	Republican.
Clerk courts .....	R. C. Bras .....	Clarion.....	Republican.
Treasurer .....	W. H. Trowbridge .....	Clarion.....	Republican.
Recorder .....	Jennie G. Keith .....	Clarion.....	Republican.
Sheriff .....	W. C. Brown .....	Clarion.....	Republican.
Supt. of schools .....	A. Macdonald .....	Clarion.....	Democrat ..
Surveyor .....	G. L. Mechem .....	Clarion.....	Republican.
Coroner.....	J. W. Garth .....	Clarion.....	Republican.
County attorney .....	Sylvester Flynn .....	Clarion.....	Republican.
Supervisor-Ohm .....	G. H. Jameson .....	Dows .....	Republican.
Supervisor.....	R. France.....	Eagle Grove .....	Republican.
Supervisor.....	J. K. Miller .....	Belmond .....	Democrat ..
Supervisor.....	J. K. Sheplee .....	Clarion.....	Republican.
Supervisor.....	M. K. Uhr .....	Holmes.....	Republican.

---

---

**PART IV.**  
**NATIONAL ELECTION 1900.**  
**PARTY PLATFORMS,**  
**STATISTICS.**

---

---





# NATIONAL ELECTION.

## REPUBLICAN PARTY 1900.

### NATIONAL TICKET.

*For President,*  
**WILLIAM MCKINLEY,**  
 of Ohio.

*For Vice-President,*  
**THEODORE ROOSEVELT,**  
 of New York.

#### *For Presidential Electors:*

*At Large*—John N. Baldwin, of Pottawattamie county.  
 Ole O. Roe, of Polk county.

*First District*—Ezra B. Tucker, of Louisa county.

*Second District*—A. L. Bartholomew, of Jackson county.

*Third District*—L. B. Raymond, of Franklin county.

*Fourth District*—C. H. McNider, of Cerro Gordo county.

*Fifth District*—H. H. Rood, of Linn county.

*Sixth District*—S. H. Harper, of Wapello county.

*Seventh District*—C. Rhynsburger, of Marion county.

*Eighth District*—Marion F. Stookey, of Decatur county.

*Ninth District*—P. L. Sever, of Guthrie county.

*Tenth District*—Thomas Rae, of Crawford county.

*Eleventh District*—George E. Bowers, of Sioux county.

National convention, Philadelphia, June 20, 1900.

*Temporary Chairman*—SENATOR EDWARD O. WATCOTT, of Colorado.

*Permanent Chairman*—SENATOR HENRY CABOT LODGE, of Massachusetts

### NATIONAL PLATFORM.

The republicans of the United States, through their chosen representatives, meet in national convention, looking back upon an unsurpassed record of achievement and looking forward into a great field of duty and opportunity; and, appealing to the judgment of their countrymen, make these declarations.

#### PREAMBLE.

The expectation in which the American people, turning from the democratic party, entrusted power four years ago to a republican chief magistrate and a republican congress, has been met and satisfied. When the people then assembled at the polls, after a term of democratic legislation and administration, business was dead, industry paralyzed, and the national credit disastrously impaired. The country's capital was hidden away and its labor distressed and unemployed. The democrats had no other plan with which to

improve the ruinous conditions, which they had themselves produced, than to coin silver at the ratio of 16 to 1.

#### PLEDGES FILLED.

The republican party, denouncing this plan as sure to produce conditions even worse than those from which relief was sought, promised to restore prosperity by means of two legislative measures—a protective tariff and a law making gold the standard of value.

The people, by great majorities, issued to the republican party a commission to enact these laws. This commission has been executed, and the republican promise is redeemed.

Prosperity more general and more abundant than we have ever known has followed these enactments. There is no longer controversy as to the value of any government obligations. Every American dollar is a gold dollar or its assured equivalent, and American credit stands higher than that of any nation. Capital is fully employed, and everywhere labor is profitably occupied. No single fact can more strikingly tell the story of what republican government means to the country than this—that, while during the whole period of 107 years, from 1790 to 1897, there was an excess of exports over imports of only \$388,028,497, there has been, in the short three years of the present republican administration an excess of exports over imports in the enormous sum of \$1,428,537,004.

#### TRIUMPH IN WAR.

And while the American people, sustained by this republican legislation, have been achieving these splendid triumphs in their business and commerce, they have conducted, and in victory concluded, a war for liberty and human rights. No thought of national aggrandizement tarnished the high purpose with which American standards were unfurled.

It was a war unsought and patiently resisted, but when it came the American government was ready. Its fleets were cleared for action. Its armies were in the field, and the quick and signal triumph of its forces on land and sea bore equal tribute to the courage of American soldiers and sailors and to the skill and foresight of republican statesmanship. To ten millions of the human race there was given "a new birth of freedom," and to the American people a new and noble responsibility.

#### TRUE TO M'KINLEY.

We indorse the administration of William McKinley. Its acts have been established in wisdom and in patriotism, and at home and abroad it has distinctly elevated and extended the influence of the American nation.

Walking untried paths and facing unforeseen responsibilities, President McKinley has been in every situation the true American patriot and the upright statesman, clear in vision, strong in judgment, firm in action, always inspiring, and deserving the confidence of his countrymen.

In asking the American people to indorse this republican record and to renew their commission to the republican party, we remind them of the fact that the menace to their prosperity has always resided in democratic principles and no less in the general incapacity of the democratic party to conduct public affairs.

The prime essential of business prosperity is public confidence in the good sense of the government and in its ability to deal intelligently with each new

problem of administration and legislation. That confidence the democratic party has never earned. It is hopelessly inadequate, and the country's prosperity when democratic success at the polls is announced halts and ceases in mere anticipation of democratic failures and blunders.

#### GOLD STANDARD.

We renew our allegiance to the principles of the gold standard and declare our confidence in the wisdom of the legislation of the Fifty-sixth Congress by which the parity of all our money and the stability of our currency on a gold basis have been secured.

We recognize that interest rates are a potent factor in production and business activity, and for the purpose of further equalizing and of further lowering the rates of interest we favor such monetary legislation as will enable the varying needs of the season and of all sections to be promptly met, in order that trade may be evenly sustained, labor steadily employed and commerce enlarged.

The volume of money in circulation was never so great per capita as it is to-day. We declare our steadfast opposition to the free and unlimited coinage of silver. No measure to that end could be considered which was without the support of the leading commercial countries of the world. However firmly republican legislation may seem to have secured the country against the peril of base and discredited currency, the election of a democratic president could not fail to impair the country's credit and to bring once more into question the intention of the American people to maintain upon the gold standard the parity of their money circulation. The democratic party must be convinced that the American people will never tolerate the Chicago platform.

#### AGAINST TRUSTS.

We recognize the necessity and propriety of the honest co-operation of capital to meet new business conditions, and especially to extend our rapidly increasing foreign trade, but we condemn all conspiracies and combinations intended to restrict business, to create monopolies, to limit production or to control prices, and favor such legislation as will effectually restrain and prevent all such abuses, protect and promote competition and secure the rights of producers, laborers and all who are engaged in industry and commerce.

#### PROTECTION.

We renew our faith in the policy of protection to American labor. In that policy our industries have been established, diversified and maintained. By protecting the home market, the competition has been stimulated and production cheapened. Opportunity to the inventive genius of our people has been secured and wages in every department of labor maintained at high rates, higher now than ever before, always distinguishing our working people in their better conditions of life from those of any competing country.

Enjoying the blessings of American common schools, secure in the right of self-government and protected in the occupancy of their own markets, their constantly increasing knowledge and skill have enabled them finally to enter the markets of the world. We favor the associated policy of reciprocity, so directed as to open our markets on favorable terms for what we do not ourselves produce, in return for free foreign markets.

## FOR LABOR.

In the further interest of American workmen we favor a more effective restriction of the immigration of cheap labor from foreign lands, the extension of opportunities of education for working children, the raising of the age limit for child labor, the protection of free labor as against contract convict labor, and an effective system of labor insurance.

## MERCHANT MARINE.

Our present dependence upon foreign shipping for nine-tenths of our foreign carrying is a great loss to the industry of this country. It is also a serious danger to our trade, for its sudden withdrawal in the event of European war would seriously cripple our expanding foreign commerce. The national defense and naval efficiency of this country, moreover, supply a competent reason for legislation which will enable us to recover our former place among the trade carrying fleets of the world.

## PENSIONS.

The nation owes a debt of profound gratitude to the soldiers and sailors who have fought its battles, and it is the government's duty to provide for the survivors and for the widows and orphans of those who have fallen in the country's wars.

The pension laws, founded in this sentiment, should be liberal and should be liberally administered and preference should be given, wherever practicable, with respect to employment in the public service to soldiers and sailors and to their widows and orphans.

## CIVIL SERVICE.

We commend the policy of the republican party in maintaining the efficiency of the civil service. The administration has acted wisely in its effort to secure for public service in Cuba, Porto Rico, Hawaii, and the Philippine Islands only those whose fitness has been determined by training and experience. We believe that employment in the public service in these territories should be confined, as far as practicable, to their inhabitants.

It was the plain purpose of the fifteenth amendment to the constitution to prevent discrimination on account of race or color in regulating the elective franchise. Devices of state governments, whether by statutory or constitutional enactment, to avoid the purpose of this amendment are revolutionary and should be condemned.

Public movements looking to a permanent improvement of the roads and highways of the country meet with our cordial approval, and we recommend this subject to the earnest consideration of the people and of the legislatures of the several states.

We favor the extension of the rural free delivery service wherever its extension may be justified.

In further pursuance of the constant policy of the republican party to provide free homes on the public domain, we recommend adequate national legislation to reclaim the arid lands of the United States, reserving control of the distribution of water for irrigation to the respective states and territories.

We favor home rule for and the early admission to statehood of the territories of New Mexico, Arizona and Oklahoma.

## WAR TAXES.

The Dingley act, amended to provide sufficient revenue for the conduct of the war, has so well performed its work that it has been possible to reduce the war debt in the sum of \$40,000,000. So ample are the government's revenues, and so great is the public confidence in the integrity of its obligations, that its newly funded two per cent bonds sell at a premium. The country is now justified in expecting, and it will be the policy of the republican party to bring about a reduction of the war taxes.

## ISTHMIAN CANAL.

We favor the construction, ownership, control and protection of an isthmian canal by the government of the United States. New markets are necessary for the increasing surplus of our farm products. Every effort should be made to open and obtain new markets, especially in the Orient, and the administration is warmly to be commended for its successful effort to commit all trading and colonizing nations to the policy of the open door in China.

In the interest of our expanding commerce we recommend that congress create a department of commerce and industry in the charge of a secretary with a seat in the cabinet.

The United States consular system should be recognized under the supervision of this new department upon such a basis of appointment and tenure as will render it still more servicable to the nations increasing trade.

The American government must protect the person and property of every citizen wherever they are wrongfully violated or placed in peril.

We congratulate the women of America upon their splendid record of public service in the Volunteer Aid association, and as nurses in camp and hospital during the recent campaigns of our armies in the Eastern and Western Indies, and we appreciate their faithful co-operation in all works of education and industry.

## FOREIGN POLICY.

President McKinley has conducted the foreign affairs of the United States with distinguished credit to the American people. In releasing us from the vexatious conditions of an European alliance for the government of Samoa, his course is especially to be commended. By securing to our undivided control the most important island of the Samoan group and the best harbor in the Southern Pacific, every American interest has been safeguarded.

We approve the annexation of the Hawaiian Islands to the United States.

We commend the part taken by our government in the peace conference at The Hague.

## BOER WAR.

We assert our steadfast adherence to the policy announced in the Monroe doctrine. The provisions of The Hague convention were wisely regarded when President McKinley tendered his friendly offices in the interest of peace between Great Britain and the South African republic.

While the American government must continue the policy prescribed by Washington, affirmed by every succeeding president and imposed upon us by the Hague treaty, of non-intervention in European controversies, the American people earnestly hope that a way may soon be found, honorably alike to both contending parties, to determine the strife between them.

## PHILIPPINES.

In accepting by the treaty of Paris the just responsibility of our victories in the Spanish war, the president and the senate won the undoubted approval of the American people. No other course was possible than to destroy Spain's sovereignty throughout the Western Indies and in the Philippine islands.

That course created our responsibility before the world and with the unorganized population whom our intervention had freed from Spain, to provide for the maintenance of law and order, and for the establishment of good government, and for the performance of international obligations.

Our authority could not be less than responsibility, and wherever sovereign rights were extended it became the high duty of the government to maintain its authority, to put down armed insurrection, and to confer the blessings of liberty and civilization upon all the rescued peoples.

The largest measure of self-government consistent with their welfare and our duties shall be secured to them by law.

## PLEDGE TO CUBA.

To Cuba independence and self-government were assured in the same voice by which war was declared, and to the letter this pledge should be performed.

The Republican party upon its history and upon its declaration of its principle and policies confidently invokes the considerate and approving judgment of the American people.

## DEMOCRATIC PARTY, 1900.

## NATIONAL TICKET.

*For President,*  
WILLIAM J. BRYAN,  
of Nebraska.

*For Vice-President,*  
ADLAI E. STEVENSON,  
of Illinois.

*For Presidential Electors.*

*At Large*—Joseph Eiboock, of Polk county.

C. H. Mackey, of Keokuk county.

*First District*—A. R. Miller, of Washington county.

*Second District*—F. D. Kelsey, of Jackson county.

*Third District*—John Ellwanger, of Dubuque county.

*Fourth District*—M. J. Carter, of Winneshiek county.

*Fifth District*—H. M. Robok, of Tama county.

*Sixth District*—J. O. Williams, of Mahaska county.

*Seventh District*—O. C. Loomis, of Polk county.

*Eighth District*—M. B. Maring, of Appanoose county.

*Ninth District*—J. J. Shea, of Pottawattamie county.

*Tenth District*—L. T. Anderson, of Carroll county.

*Eleventh District*—W. W. Stowe, of Dickinson county.

National convention, Kansas City, July 4, 1900.

*Temporary Chairman*—GOV. CHARLES THOMAS, of Colorado.

*Permanent Chairman*—HON. J. D. RICHARDSON, of Tennessee.

#### NATIONAL PLATFORM.

We, the representatives of the democratic party of the United States, assembled in national convention, on the anniversary of the adoption of the Declaration of Independence, do reaffirm our faith in that immortal proclamation of the inalienable rights of man and our allegiance to the Constitution framed in harmony therewith by the fathers of the republic. We hold with the United States supreme court, that the Declaration of Independence is the spirit of our government, of which the Constitution is the form and letter.

We declare again that all governments instituted among men derive their just powers from the consent of the governed; that any government not based upon the consent of the governed is a tyranny, and that to impose upon any people a government of force is to substitute the methods of imperialism for those of a republic. We hold that the Constitution follows the flag, and denounce the doctrine that an executive or congress, deriving their existence and their powers from the Constitution, can exercise lawful authority beyond it, or in violation of it.

We assert that no nation can long endure half republic and half empire, and we warn the American people that imperialism abroad will lead quickly and inevitably to despotism at home.

#### PORTO RICO LAW DENOUNCED.

Believing in these fundamental principles, we denounce the Porto Rico law, enacted by a republican congress against the protest and opposition of the democratic minority, as a bold and open violation of the nation's organic law, and a flagrant breach of the national good faith.

It imposes upon the people of Porto Rico a government without their consent, and taxation without representation. It dishonors the American people by repudiating a solemn pledge made in their behalf by the commanding general of our army, which the Porto Ricans welcomed to a peaceful and unresisted occupation of their land. It doomed to poverty and distress a people whose helplessness appeals with peculiar force to our justice and magnanimity.

In this, the first act of its imperialistic program, the republican party seeks to commit the United States to a colonial policy, inconsistent with republican institutions, and condemned by the supreme court in numerous decisions.

#### FLEDGES TO THE CUBANS.

We demand the prompt and honest fulfillment of our pledge to the Cuban people and the world that the United States has no disposition nor intention to exercise sovereignty, jurisdiction, or control over the Island of Cuba, except for its pacification. The war ended nearly two years ago, profound peace reigns over all the island, and still the administration keeps the government of the island from its people, while republican carpet-bag officials plunder its revenues and exploit the colonial theory, to the disgrace of the American people.

#### THE PHILIPPINE QUESTION.

We condemn and denounce the Philippine policy of the present administration. It has involved the republic in unnecessary war, sacrificed the lives of many of our noblest sons, and placed the United States, previously known and



applauded throughout the world as the champion of freedom, in the false and un-American position of crushing with military force the efforts of our former allies to achieve liberty and self-government. The Filipinos cannot become citizens without endangering our civilization; "they cannot become subjects without imperiling our form of government and we are not willing to surrender our civilization or to convert the republic into an empire; we favor an immediate declaration of the nation's purpose to give to the Filipinos, first, a stable form of government; second, independence; and third, protection from outside interference, such as has been given for nearly a century to the republics of Central and Southern America.

The greedy commercialism which dictated the Philippine policy of the republican administration attempts to justify it with the plea that it will pay, but even this sordid and unworthy plea fails when brought to the test of facts. The war of criminal aggression against the Filipinos, entailing an annual expense of many millions, has already cost more than any possible profit that could accrue from the entire Philippine trade for years to come. Furthermore, when trade is extended at the expense of liberty the price is always too high.

We are not opposed to territorial expansion when it takes in desirable territory which can be erected into states in the Union and whose people are willing and fit to become American citizens.

We favor trade expansion by every peaceful and legitimate means. But we are unalterably opposed to the seizing or purchasing of distant islands to be governed outside the constitution and whose people can never become citizens.

We are in favor of extending the republic's influence among the nations, but we believe that influence should be extended, not by force and violence, but through the persuasive power of a high and honorable example.

The importance of other questions now pending before the American people is in no wise diminished, and the democratic party takes no backward step from its position on them, but the burning issue of imperialism growing out of the Spanish war involves the very existence of the republic and the destruction of our free institutions. We regard it as the paramount issue of the campaign.

#### THE MONROE DOCTRINE.

The declaration in the republican platform adopted at the Philadelphia convention, held in June 1860, that the republican party "steadfastly adheres to the policy announced in the Monroe doctrine" is manifestly insincere and deceptive. This profession is contradicted by the avowed policy of that party in opposition to the spirit of the Monroe doctrine to acquire and hold sovereignty over large areas of territory and large numbers of people in the eastern hemisphere. We insist on the strict maintenance of the Monroe doctrine and in all its integrity, both in letter and in spirit, as necessary to prevent the extension of European authority on this continent and as essential to our supremacy in American affairs. At the same time we declare that no American people shall ever be held by force in unwilling subjection to European authorities.

#### OPPOSITION TO MILITARISM.

We oppose militarism. It means conquest abroad and intimidation and oppression at home. It means the strong arm which has ever been fatal to free institutions. It is what millions of our citizens have fled from in Europe. It will impose upon our peace-loving people a large standing army and unnecessary burden of taxation and a constant menace to their liberties.

A small standing army with a well disciplined state militia are amply sufficient in times of peace. This republic has no place for a vast military service and conscription.

When the nation is in danger the volunteer soldier is his country's best defender. The national guard in the United States should ever be cherished in the patriotic hearts of a free people. Such organizations are ever an element of strength and safety.

For the first time in our history and co-eval with the Philippine conquest has there been a wholesale departure from our time honored and approved system of volunteer organization. We denounce it as un-American, un-Democratic and un-Republican, and as a subversion of the ancient and fixed principles of a free people.

#### TRUSTS DENOUNCED.

Private monopolies are indefensible and intolerable. They destroy competition, control the price of all materials and of the finished product, thus robbing both producer and consumer. They lessen the employment of labor and arbitrarily fix the terms and conditions thereof, and deprive individual energy and small capital of their opportunity for betterment. They are the most efficient means yet devised for appropriating the fruits of industry to the benefit of the few at the expense of the many, and unless their insatiate greed is checked, all wealth will be aggregated in a few hands and the republic destroyed.

The dishonest paltering with the trust evil by the republican party in state and national platforms is conclusive proof of the truth of the charge that trusts are the legitimate product of republican policies, that they are fostered by republican laws, and that they are protected by the republican administration in return for the campaign subscriptions and political support.

We pledge the democratic party to an increasing warfare in nation, state and city against private monopoly in every form. Existing laws against trusts must be enforced, and more stringent ones must be enacted, providing for publicity as to the affairs of corporations engaged in interstate commerce, and requiring all corporations to show, before doing business outside of the state of their origin, that they have no water in their stock, and that they have not attempted and are not attempting to monopolize any branch of business or the production of any articles of merchandise, and the whole constitutional power of congress over inter-state commerce, the mails and all modes of inter-state communication shall be exercised by the enactment of comprehensive laws upon the subject of trusts.

Tariff laws should be amended by putting the products of trusts upon the free list to prevent monopoly under the plea of protection.

The failure of the present republican administration, with an absolute control over all the branches of the national government, to enact any legislation designed to prevent or even curtail the absorbing power of trusts and illegal combinations, or to enforce the anti-trust laws already on the statute books, proves the insincerity of the high-sounding phrases of the republican platform.

Corporations should be protected in all their rights, and their legitimate interests should be respected, but any attempt by corporations to interfere with the public affairs of the people or to control the sovereignty which creates them should be forbidden under such penalties as will make such attempts impossible.

We condemn the Dingley tariff law as a trust-breeding measure, stillfully devised to give the few favors which they do not deserve, and to place upon the many burdens which they should not bear.

## INTERSTATE COMMERCE LAW.

We favor such an enlargement of the scope of the interstate commerce law as will enable the commission to protect individuals and communities from discriminations and the public from unjust and unfair transportation rates.

## DECLARATION FOR 16 TO 1.

We reaffirm and indorse the principles of the national democratic platform adopted at Chicago in 1896, and reiterate the demand of that platform for an American financial system, made by the American people for themselves, which shall restore and maintain a bimetallic level, and as a part of such system the immediate restoration of the free and unlimited coinage of silver and gold at the present legal ratio of 16 to 1, without waiting for the aid or consent of any other nation.

## CURRENCY LAW DENOUNCED.

We denounce the currency bill enacted at the last session of congress as a step forward in the republican policy which aims to discredit the sovereign right of the national government to issue all money, whether coin or paper, and to bestow upon national banks the power to issue and control the volume of paper money for their own benefit.

A permanent national bank currency, secured by government bonds, must have a permanent debt to rest upon, and if the bank currency is to increase with population and business the debt must also increase. The republican currency scheme is therefore a scheme for fastening upon taxpayers a perpetual and growing debt for the benefit of the banks.

We are opposed to this private corporation paper circulated as money, but without legal-tender qualities, and demand the retirement of the national bank notes as fast as government paper or silver certificates can be substituted for them.

## SENATORS ELECTED BY THE PEOPLE.

We favor an amendment to the federal constitution providing for the election of United States senators by direct vote of the people, and we favor direct legislation wherever practicable.

## GOVERNMENT BY INJUNCTION.

We are opposed to the government by injunction; we denounce the blacklist, and favor arbitration as a means of settling disputes between corporations and employes.

## DEPARTMENT OF LABOR.

In the interest of American labor and the uplifting of the workingmen, as the cornerstones of the prosperity of our country, we recommend that congress create a department of labor, in charge of a secretary, with a seat in the cabinet, believing that the elevation of the American laborer will bring with it increased production and increased prosperity to our country at home and to our commerce abroad.

## PENSIONS.

We are proud of the courage and fidelity of the American soldiers and sailors in all our wars; we favor liberal pensions to them and their dependents, and we

reiterate the position taken in the Chicago platform in 1896, that the fact of enlistment and service shall be deemed conclusive evidence against disease and disability before enlistment.

#### NICARAGUA CANAL.

We favor the immediate construction, ownership and control of the Nicaragua canal by the United States, and we denounce the insincerity of the plank in the national republican platform for an Isthmian canal in face of the failure of the republican majority to pass the bill pending in congress.

We condemn the Hay-Pauncefote treaty as a surrender of American rights and interests and not to be tolerated by the American people.

#### STATEHOOD FOR THE TERRITORIES.

We denounce the failure of the republican party to carry out its pledges, to grant statehood to the territories of Arizona, New Mexico and Oklahoma, and we promise the people of those territories immediate statehood and home rule during their condition as territories, and we favor home rule and a territorial form of government for Alaska and Porto Rico.

#### ARID LANDS.

We favor an intelligent system of improving the arid lands of the west, storing the waters for purposes of irrigation, and the holding of such lands for actual settlers.

#### CHINESE EXCLUSION LAW.

We favor the continuance and strict enforcement of the Chinese exclusion law and its application to the same classes of all Asiatic races.

#### ALLIANCE WITH ENGLAND.

Jefferson said: "Peace, commerce and honest friendship with all nations, entangling alliances with none."

We approve this wholesome doctrine and earnestly protest against the republican departure which has involved us in so-called politics, including the diplomacy of Europe and the intrigue and land-grabbing of Asia, and we especially condemn the ill-concealed republican alliance with England, which must mean discrimination against other friendly nations, and which has already stifled the nation's voice while liberty is being strangled in Africa.

#### SYMPATHY FOR THE BOERS.

Believing in the principles of self-government, and rejecting, as did our forefathers, the claim of monarchy, we view with indignation the purpose of England to overwhelm with force the South African republics. Speaking, as we do, for the entire American nation, except its republican officeholders, and for all free men everywhere, we extend our sympathy to the heroic burghers in their unequal struggle to maintain their liberty and independence.

#### REPUBLICAN APPROPRIATIONS.

We denounce the lavish appropriations of recent republican congresses, which have kept taxes high, and which threaten the perpetuation of the oppressive war levies.

#### SHIP-SUBSIDY BILL.

We oppose the accumulation of a surplus to be squandered in such bare faced frauds upon the taxpayers as the shipping subsidy bill, which, under the

false pretense of prospering American shipbuilding, would put unearned millions into the pockets of favorite contributors to the republican campaign fund.

#### REPEAL OF THE WAR TAXES.

We favor the reduction and speedy repeal of the war taxes, and a return to the time-honored democratic policy of strict economy in governmental expenditures.

#### CONCLUDING PLEAS TO THE PEOPLE.

Believing that our most cherished institutions are in great peril, that the very existence of our constitutional republic is at stake, and that the decision now to be rendered will determine whether or not our children are to enjoy those blessed privileges of free government which have made the United States great, prosperous and honored, we earnestly ask for the foregoing declaration of principles the hearty support of the liberty-loving American people, regardless of previous party affiliations.

## PROHIBITION PARTY 1900.

### NATIONAL TICKET.

*For President.*

JOHN G. WOOLLEY,  
of Illinois.

*For Vice-President.*

HENRY B. METCALF,  
of Rhode Island.

*Presidential Electors:*

*At Large.*—H. A. Buchanan, of Marshall county.

James Scull, of Jasper county.

*First District.*—J. W. Glasgow, of Louisa county.

*Second District.*—Francis Bacon, of Muscatine county.

*Third District.*—A. J. Foster, of Buchanan county.

*Fourth District.*—P. Woodring, of Fayette county.

*Fifth District.*—W. J. Fort, of Marshall county.

*Sixth District.*—H. C. Ethell, of Davis county.

*Seventh District.*—J. W. Johns, of Story county.

*Eighth District.*—J. A. Reid, of Page county.

*Ninth District.*—T. D. Thomas, of Montgomery county.

*Tenth District.*—R. R. Percy, of Boone county.

*Eleventh District.*—C. H. Lockins, of Cherokee county.

National convention, Chicago, June 27, 1900.

*Temporary and Permanent Chairman.*—Hon. Samuel J. Dickey, of Michigan.

### NATIONAL PLATFORM.

#### PREAMBLE

The national prohibition party, in convention represented, at Chicago, June 27 and 28, 1900, acknowledge almighty God as the supreme source of all just

government. Realizing that this republic was founded upon Christian principles, and can endure only as it embodies justice and righteousness, and asserting that all authority should seek the best good of all the governed, to this end wisely prohibiting what is wrong and permitting only what is right, hereby records and proclaims:

#### DEFINITION OF PARTY AND 'ARRANGEMENT' OF PARTIES.

1. We accept and assert the definition given by Edmund Burke, that "a party is a body of men joined together for the purpose of promoting, by their joint endeavor, the national interest upon some particular principle upon which they are all agreed." We declare that there is no principle now advocated by any other party which could be made a fact in government with such beneficent moral and material results as the principle of prohibition, applied to the beverage liquor traffic; that the national interest could be promoted in no other way so surely and widely as by its adoption and assertion through a national policy, and the co-operation therein of every state, forbidding the manufacture, sale, exportation, importation and transportation of intoxicating liquors for beverage purposes; that we stand for this as the only principle proposed by any party anywhere for the settlement of a question greater and graver than any other before the American people, and involving more profoundly than any other their moral future and financial welfare; and that all the patriotic citizenship of this country, agreed upon this principle, however much disagreement there may be as to minor considerations and issues, should stand together at the ballot-box from this time forward until prohibition is the established policy of the United States, with a party in power to enforce it and to insure its moral and material benefits.

We insist that such a party, agreed upon this principle and policy, having sober leadership, without any obligation for success to the saloon vote and to those demoralizing political combinations of men and money now allied therewith and suppliant thereto, could successfully cope with all other and lesser problems of government, in legislative halls and in the executive chair, and that it is useless for any party to make declarations in its platform as to any questions concerning which there may be serious differences of opinion in its own membership, and as to which, because of such differences, the party could legislate only on a basis of mutual concessions when coming into power.

We submit that the democratic and republican parties are alike insincere in their assumed hostility to trusts and monopolies. They dare not and do not attack the most dangerous of them all, the liquor power. So long as the saloon debauches the citizen and breeds the purchasable voter, money will continue to buy its way to power. Break down this traffic, elevate manhood, and a sober citizenship will find a way to control dangerous combinations of capital.

We propose as a first step in the financial problems of the nation to save more than a billion of dollars every year, now annually expended to support the liquor traffic and to demoralize our people. When that is accomplished, conditions will have so improved that with a clearer atmosphere the country can address itself to the questions as to the kind and quantity of currency needed.

#### THE ISSUE PRESENTED.

2. We reaffirm as true indisputably the declaration of William Windom, when secretary of the treasury in the cabinet of President Arthur, that "Considered socially, financially, politically or morally, the licensed liquor traffic is

or ought to be the overwhelming issue in American politics," and that "the destruction of this iniquity stands next on the calendar of the world's progress." We hold that the existence of our party presents this issue squarely to the American people, and lays upon them the responsibility of choice between liquor parties, dominated by distillers and brewers, with their policy of saloon perpetuation, breeding waste, wickedness, woe, pauperism, taxation, corruption and crime, and our one party of patriotic and moral principle, with a policy which defends it from dominations by corrupt bosses and which insures it forever against the blighting control of saloon politics.

We face with sorrow, shame and fear, the awful fact that this liquor traffic has a grip on our government, municipal, state and national, through the revenue system and saloon sovereignty, which no other party dares to dispute; a grip which dominates the party now in power, from caucus to congress, from policeman to president, from the rum shop to the white house; a grip which compels the chief executive to consent that law shall be nullified in behalf of the brewer, that the canteen shall curse our army and spread intemperance across the seas, and that our flag shall wave as the symbol of partnership at home and abroad, between this government and the men who defy and defile it for their unholy gain.

#### THE PRESIDENT ABRAIGNED.

3. We charge upon President McKinley, who was elected to his high office by appeals to Christian sentiment and patriotism almost unprecedented and by a combination of moral influences never before seen in this country, that, by his conspicuous example as a wine-drinker at public banquets and as a wine-serving host in the white house, he has done more to encourage the liquor business, to demoralize the temperance habits of young men, and to bring Christian practices and requirements into disrepute than any other president this republic has ever had. We further charge upon President McKinley responsibility for the army canteen, with all its dire brood of disease, immorality, sin and death, in this country, in Cuba, in Porto Rico and in the Philippines; and we insist that by his attitude concerning the canteen, and his apparent contempt for the vast number of petitions and petitioners protesting against it, he has outraged and insulted the moral sentiment of this country, in such a manner and to such a degree, as calls for its righteous uprising and his indignant and effective rebuke.

We challenge denial of the fact that our chief executive, as commander-in-chief of the military forces of the United States, at any time prior to or since March 2, 1899, could have closed every army saloon, called a canteen, by executive order, as President Hayes in effect did before him, and should have closed them, for the same reasons which actuated President Hayes; we assert that the act of congress, passed March 2, 1899, forbidding the sale of liquor, "in any post-exchange or canteen," by any "officer or private soldier" or by "any other person on any premises used for military purposes in the United States," was and is as explicit an act of prohibition as the English language can frame; we declare our solemn belief that the attorney-general of the United States in his interpretation of that law, and the secretary of war in his acceptance of that interpretation and his refusal to enforce the law, were and are guilty of treasonable nullification thereof, and that President McKinley, through his assent to and endorsement of such interpretation and refusal, on the part of officials appointed by and responsible to him, shares responsibility in their guilt; and we record our conviction that a new and serious peril confronts our country, in the fact that its president, at the behest of the beer power, dare and does

abrogate a law of congress, through subordinates removable at will by him and whose acts become his, and thus virtually confesses that laws are to be administered, or to be nullified in the interest of a law-defying business, by an administration under mortgage to such business for support.

#### FOREIGN LIQUOR POLICY CONDEMNED.

4. We deplore the fact that an administration of this republic, claiming the right and power to carry our flag across seas, and to conquer and to annex new territory, should admit its lack of power to prohibit the American saloon on subjugated soil, or should openly confess itself subject to liquor sovereignty under that flag. We are humiliated, exasperated, and grieved, by the evidence painfully abundant, that this administration's policy of expansion is bearing so rapidly its first fruits of drunkenness, insanity and crime under the hot-house sun of the tropics; and when the president of the first Philippine commission says "It was unfortunate that we introduced and established the saloon there to corrupt the natives and to exhibit the vices of our race," we charge the inhumanity and unchristianity of this act upon the administration of William McKinley, and upon the party which elected and would perpetuate the same."

5. We declare that the only policy which the government of the United States can of right uphold as to the liquor traffic, under the National Constitution, upon any territory under the military or civil control of that government, is the policy of prohibition; that "to establish justice, insure domestic tranquility, provide for the common defense, promote the general welfare, and secure the blessings of liberty to ourselves and our posterity," as the Constitution provides, the liquor traffic must neither be sanctioned nor tolerated, and that the revenue policy, which makes our government a partner with distillers and brewers and bar-keepers, is a disgrace to our civilization, an outrage upon humanity, and a crime against God.

We condemn the present administration at Washington because it has repealed the prohibitory laws in Alaska, and has given over the partly civilized tribes there to be the prey of the American grog shop; and because it has entered upon a license policy in our new possessions by incorporating the same in the recent act of congress in the code of laws of the government of the Hawaiian islands.

We call general attention to the fearful fact that exportation of liquors from the United States to the Philippine islands increased from \$357 in 1898, to \$467, 196 in the first ten months of the fiscal year ending June 30, 1900; and that while our exportation of liquors to Cuba never reached \$30,000 a year previous to American occupation of that island, our exports of such liquors to Cuba during the fiscal year of 1899, reached the sum of \$329, 855.

#### CALL TO MORAL AND CHRISTIAN CITIZENSHIP.

6. One great religious body (the Baptist) having truly declared of the liquor traffic "that it has no defensible right to exist, that it can never be reformed, and that it stands condemned by its unrighteous fruits as a thing un-Christian, un-American, and perilous utterly to every interest in life;" another great religious body (the Methodist) having as truly asserted and reiterated that "no political party has a right to expect, nor should receive, the votes of Christian men so long as it stands committed to the license system, or refuses to put itself on record in an attitude of open hostility to the saloon;" other great religion bodies having made similar deliverances, in language plain and un-



equivocal, as to the liquor traffic and the duty of Christian citizenship in opposition thereto; and the fact being plain and undeniable that the democratic party stands for license, the saloon and the canteen, while the republican party, in policy and administration, stands for the canteen, the saloon, and revenue therefrom,—we declare ourselves justified in expecting that Christian voters everywhere shall cease their complicity with the liquor curse by refusing to uphold a liquor party, and shall unite themselves with the only party which upholds the prohibition policy, and which for nearly thirty years has been the faithful defender of the church, the state, the home and the school, against the saloon, its expanders and perpetuators, their actual and persistent foes.

We insist that no differences of belief, as to any other question or concern of government, should stand in the way of such a union of moral and Christian citizenship as we hereby invite, for the speedy settlement of this paramount moral, industrial, financial and political issue, which our party presents; and we refrain from declaring ourselves upon all minor matters, as to which differences of opinion may exist, that hereby we may offer to the American people a platform so broad that all can stand upon it who desire to see sober citizenship actually sovereign over the allied hosts of evil, sin and crime, in a government of the people, by the people and for the people.

We declare that there are but two parties, to-day, concerning the liquor traffic-perpetuationists and prohibitionists; and that patriotism, Christianity and every interest of genuine and of pure democracy, besides the loyal demands of our common humanity, require the speedy union in one solid phalanx at the ballot box, of all who oppose the liquor traffic's perpetuation, and who covet endurance for this republic.

## MID-ROAD POPULIST OR PEOPLES PARTY, 1900.

### NATIONAL TICKET.

*For President.*

**WHARTON BARKER,**  
of Pennsylvania.

*For Vice-President.*

**IGNATIUS DONNELLY,**  
of Minnesota.

*For Presidential Electors:*

*At Large.*—A. W. C. Weeks, of Madison county.

L. H. Waller, of Chickasaw county.

*First District.*—H. O. Horsey, of Washington county.

*Second District.*—F. A. J. Gray, of Muscatine county.

*Third District.*—I. O. V. Wilson, of Black Hawk county.

*Fourth District.*—C. A. Gaylord, of Floyd county.

*Fifth District.*—L. S. Wood, of Linn county.

*Sixth District.*—S. E. Tucker, of Monroe county.

*Seventh District.*—R. M. Daniels, of Warren county.

*Eighth District.*—C. A. Wicks, of Decatur county.

*Ninth District.*—J. W. Harbuck, of Adair county.

*Tenth District.*—A. Norelius, of Crawford county.

*Eleventh District.*—Fred Hunt, of Buena Vista county.

National convention, Cincinnati, May 10, 1900.

*Temporary Chairman.*—Hon. M. W. Howard, of Alabama.

*Permanent Chairman.*—Col. W. L. Peek, of Georgia.

#### NATIONAL PLATFORM.

The people's party of the United States, assembled in national convention this 10th of May, 1900, affirming our unshaken belief in the cardinal tenets of the people's party as set forth in the Omaha platform, and pledging ourselves anew to continued advocacy of those grand principles of human liberty until right shall triumph over might and love over greed, do adopt and proclaim this declaration of faith:

1. We demand the initiative and referendum and the imperative mandate for such changes of existing fundamental and statute law as will enable the people in their sovereign capacity to propose and compel the enactment of such laws as they desire, to reject such as they deem injurious to their interests, and to recall unfaithful public servants.

2. We demand the public ownership and operation of those means of communication, transportation and production which the people may elect, such as railroads, telegraph and telephone lines, coal mines, etc.

3. The land, including all natural sources of wealth, is a heritage of the people and should not be monopolized for speculative purposes, and alien ownership of land should be prohibited. All land now held by railroads and other corporations in excess of their actual needs and all lands now owned by aliens should be reclaimed by the government and held for actual settlers only.

4. A scientific and absolute paper money, based upon the entire wealth and population of the nation, not redeemable in any specific commodity, but made a full legal tender for all debts and receivable for all taxes and public dues, and issued by the government only, without the intervention of banks, and in sufficient quantity to meet the demands of commerce, is the best currency that can be devised, but until such a financial system is secured, which we shall press for adoption, we favor the free and unlimited coinage of both silver and gold at the legal ratio of 16 to 1.

5. We demand the levy and collection of a graduated tax on incomes and inheritances and a constitutional amendment to secure the same if necessary.

6. We demand the election of president, vice-president, federal judges and United States senators by direct vote of the people.

7. We are opposed to trusts, and declare the contention between the old parties on the monopoly question is a sham battle, and that no solution of this mighty problem is possible without the adoption of the principles of public ownership of public utilities.

---

## SOCIALIST LABOR PARTY, 1900.

### NATIONAL TICKET. |

*For President,*

JOSEPH F. MALLONEY,  
of Massachusetts.

*For Vice-President,*

VALENTINE REMMEL,  
of Pennsylvania.

*Presidential Electors:*

*At Large.*—F. Trawson, of Pottawattamie county.

B. Ourland, of Polk county.

National convention, New York, June 2, 1900.

*Temporary Chairman*—HON. THOMAS CURRAN, of Rhode Island.

*Permanent Chairman*—HON. DANIEL DELEON, of New York.

## NATIONAL PLATFORM.

The socialist labor party of the United States, in convention assembled, reasserts the inalienable right of all men to life, liberty, and the pursuit of happiness.

With the founders of the American republic we hold that the purpose of government is to secure every citizen in the enjoyment of this right; but in the light of our social conditions we hold furthermore, that no such right can be exercised under a system of economic inequality, essentially destructive of life, of liberty and of happiness.

With the founders of this republic we hold that the true theory of politics is that the machinery of government must be owned and controlled by the whole people; but in the light of our industrial development we hold, furthermore, that the true theory of economics is that the machinery of production must likewise belong to the people in common.

To the obvious fact that our despotic system of economics is the direct opposite of our democratic system of politics, can plainly be traced the existence of a privileged class, the corruption of government by that class, the alienation of public property, public franchises and public functions to that class, and the abject dependence of the mightiest of nations upon that class.

Again, through the perversion of democracy to the ends of plutocracy, labor is robbed of the wealth which it alone produces, is denied the means of self-employment, and, by compulsory idleness in wage slavery, is even deprived of the necessaries of life.

Human power and natural forces are thus wasted, that the plutocracy may rule.

Ignorance and misery, with all their concomitant evils, are perpetuated, that the people may be kept in bondage.

Science and invention are diverted from their humane purpose to the enslavement of women and children.

Against such a system the socialist labor party once more enters its protest. Once more it reiterates its fundamental declaration that private property in the natural sources of production and in the instruments of labor is the obvious cause of all economic servitude and political dependence.

The time is fast coming when, in the natural course of social evolution, this system, through the destructive action of its failures and crises on the one hand, and the constructive tendencies of its trusts and other capitalistic combinations on the other hand, shall have worked out its own downfall.

We, therefore, call upon the wage workers of the United States, and upon all other honest citizens, to organize under the banner of the socialist labor party into a class-conscious body, aware of its rights and determined to conquer them by taking possession of the public powers; so that held together by an indomitable spirit of solidarity under the most trying conditions of the present class struggle, we may put a summary end to that barbarous struggle by the abolition of classes, the restoration of the land and of all the means of produc-

tion, transportation and distribution to the people as a collective body, and the substitution of the co-operative commonwealth for the present state of planless production, industrial war and social disorder; a commonwealth in which every worker shall have the free exercise and full benefit of his faculties, multiplied by all the modern factors of civilization.

---

## UNITED CHRISTIAN PARTY, 1900.

---

### NATIONAL TICKET.

*For President.*

J. F. R. LEONARD,  
of Iowa.

*For Vice-President.*

D. H. MARTIN,  
of Pennsylvania.

*Presidential Electors.*

*At Large.*—W. R. Benkert, of Scott county.

A. J. Allen, of Scott county.

*First District.*—E. W. Sage, of Washington county.

*Second District.*—G. Stacy, of Scott county.

*Fifth District.*—R. Irving, of Benton county.

*Seventh District.*—C. M. Myers, of Polk county.

*Tenth District.*—J. W. Estabrook, of Humboldt county.

National convention, Rock Island. May 2, 1900.

*Temporary and Permanent Chairman.*—Hon. W. R. Benkert, of Iowa.

### NATIONAL PLATFORM.

We the united christian party, in national convention assembled in the city of Rock Island, Ill., May 1 and 2, 1900, acknowledging Almighty God as the source of all power and authority, the Lord Jesus Christ as the sovereign ruler of nations and the bible as the standard by which to decide moral issues in our political life, do make the following declaration.

We believe the time to have arrived when the eternal principles of justice, mercy and love, as exemplified in the life and teachings of Jesus Christ, should be embodied in the Constitution of our nation and applied in concrete form to every function of our government.

We maintain that this statement is in harmony with the fundamental principles of our national common law, our christian usages and customs, the declaration of the supreme court of the United States that "This is a christian nation," and the accepted principle in judicial decisions that no law should contravene the divine law.

We deprecate certain immoral laws which have grown out of the failure of our nation to recognize these principles, notably such as require the desecration of the christian sabbath, authorize unscriptural marriage and divorce, and license the manufacture and sale of intoxicating liquors as a beverage.

The execution of these immoral laws above mentioned we hold to be neither loyalty to our country nor honoring to God, therefore, it shall be our purpose to administer the government, so far as it shall be entrusted to us by the suffrages of the people, in accordance with the principles herein set forth, and, until amended, our oath of office shall be to the Constitution and laws as herein explained, and to no other, and we look to Him who has all power in heaven and in earth to vindicate our purpose in seeking His glory and the welfare of our beloved land.

As an expression of consent or allegiance on the part of the governed in harmony with the above statements, we declare for the adoption and use of the system of legislation known as the "initiative and referendum," together with "proportionate representation" and the "imperative mandate."

We hold that all men and women are created free and with equal rights, and declare for the establishment of such political, industrial and social conditions as shall guarantee to every person civic equality, the full fruits of his or her honest toil and opportunity for the righteous enjoyment of the same: and we especially condemn mob violence and outrages against any individual or class of individuals in our country.

We declare against war and for the arbitration of all national and international disputes.

We hold that the legalized liquor traffic is the crowning infamy of civilization, and we declare for the immediate abolition of the manufacture and sale of intoxicating liquors as a beverage.

We are gratified to note the wide spread agitation of the cigarette question, and declare ourselves in favor of the enactment of laws prohibiting the sale of cigarettes or tobacco in any form to minors.

We declare for the daily reading of the bible in the public schools and institutions of learning under control of the state.

We declare for the government ownership of public utilities.

We declare for the election of the president and vice-president and United States senators by the direct vote of the people.

We declare for such amendment of the United States Constitution as shall be necessary to give the principles herein set forth an undeniable legal basis in the fundamental law of our land.

We invite into the united christian party every honest man and woman who believe in Christ and His golden rule and standard of righteousness. We say especially to the sons of toil; Jesus, the carpenter's son, is your true friend. In His name and through the practice of His principles you may obtain your rights, long withheld and long outraged. You have the votes necessary to enthrono Him. His love and principles politically applied, will lift you up and give you true civic liberty forever.

## SOCIAL DEMOCRATIC PARTY, 1900,

## NATIONAL TICKET.

*For President,*  
EUGENE V. DEBS,  
of Indiana.

*For Vice-President,*  
JOB HARRIMAN,  
of California.

*For Presidential Electors:*

- At Large*—John M. Work, of Polk county.  
Chas. A. Lloyd, of Muscatine county.  
*First District*—John N. Stanley, of Des Moines county.  
*Second District*—William Spurrier, of Iowa county.  
*Third District*—Riley Haynes, of Delaware county.  
*Fourth District*—Ellis L. Fox, of Howard county.  
*Fifth District*—W. P. Mettlin, of Marshall county.  
*Sixth District*—James Baxter, of Monroe county.  
*Seventh District*—J. J. Jacobson, of Polk county.  
*Eighth District*—S. D. Mercer, of Taylor county.  
*Ninth District*—A. J. Bennett, of Adair county.  
*Tenth District*—T. M. Hughes, of Hamilton county.  
*Eleventh District*—A. G. Ensign, of Sioux county.  
National convention, Indianapolis March 9, 1900.

## NATIONAL PLATFORM.

The social democratic party of America declares that life, liberty and happiness depend upon equal political and economic rights.

In our economic development and industrial revolution has taken place, the individual tool of former years having become the social tool of the present. The individual tool was owned by the worker who employed himself and was master of his product. The social tool, the machine is owned by the capitalist and the worker is dependent upon him for employment. The capitalist thus becomes the master of the worker and is able to appropriate to himself a large share of the product of his labor.

Capitalism, the private ownership of the means of production, is responsible for the insecurity of subsistence, the poverty, misery and degradation of the evergrowing majority of our people; but the same economic forces which have produced and now intensify the capitalistic system will necessitate the adoption of socialism, the collective ownership of the means of production for the common good and welfare. e

The present system of social production and private ownership is rapidly converting society into two antagonistic classes—i. e., the capitalist class and the propertyless class. The middle class, once the most powerful of this great

nation, is disappearing in the mill of competition. The issue is now between the two classes first named. Our political liberty is now of little value to the masses unless used to acquire economic liberty.

Independent political action and the trade union movement are the chief emancipating factors of the working class, the one representing its political, the other its economic wing, and both must co-operate to abolish the capitalist system.

Therefore the social democratic party of America declares its object to be:

1. The organization of the working class into a political party to conquer the public powers now controlled by the capitalists.

2. The abolition of wage-slavery by the establishment of a national system of co-operative industry, based upon the social or common ownership of the means of production and distribution, to be administered by society in the common interest of all its members, and the complete emancipation of the socially useful classes from the domination of capitalism.

The working class and all those in sympathy with their historic mission to realize a higher civilization should sever connection with all capitalist and reform parties and unite with the social democratic party of America.

The control of political power by the social democratic party will be tantamount to the abolition of all class rule.

The solidarity of labor connecting the millions of class-conscious fellow workers throughout the civilized world will lead to international socialism, the brotherhood of man.

As steps in that direction we make the following demands:

1. Revision of our federal Constitution, in order to remove the obstacles to complete control of government by the people, irrespective of sex.

2. The public ownership of all industries controlled by monopolies, trusts and combines.

3. The public ownership of all railroads, telegraphs and telephones; all means of transportation and communication; all waterworks, gas and electric plants, and other public utilities.

4. The public ownership of all gold, silver, copper, lead, iron, coal, and other mines, and all oil and gas wells.

5. The reduction of the hours of labor in proportion to the increasing facilities of production.

6. The inauguration of a system of public works and improvements for the employment of the unemployed, the public credit to be utilized for that purpose.

7. Useful inventions to be free, the inventor to be remunerated by the public.

8. Labor legislation to be national, instead of local, and international when possible.

9. National insurance of working people against accidents, lack of employment and want in old age.

10. Equal civil and political rights, for men and women, and the abolition of all laws discriminating against women.

11. The adoption of the initiative and referendum, proportional representation, and the right of recall of representatives by the voters.

12. Abolition of war and the introduction of international arbitration.

## VOTE FOR PRESIDENT BY COUNTIES, 1900.

COUNTIES.	PRESIDENT.						
	McKinley, Rep.	Bryan, Dem.	Woolley, Pro.	Barker, Pev.	Malloney, S. L.	Leonard, U. C.	Debs, S. D.
Adair	2,827	1,618	60	9	1		7
Adams	1,873	1,428	82	2	5		2
Allamakee	2,659	1,850	30	4	2	2	3
Appanoose	3,588	2,690	33	5	4	1	102
Audubon	1,821	1,901	23	1	1		
Benton	3,809	2,675	101	1	1		57
Black Hawk	5,010	2,512	237	6	4		13
Boone	4,151	2,294	205	3	4	2	112
Bremer	2,178	1,829	40	3			2
Buchanan	2,853	2,053	171	5	3	1	3
Buena Vista	2,632	986	98	22		1	6
Butler	2,902	1,167	70	3			3
Calhoun	2,973	1,224	67	1			6
Carroll	2,324	2,484	29	2	1		3
Cass	3,123	2,010	40	18	1	4	4
Cedar	2,740	2,181	88	1	1		4
Cerro Gordo	3,345	1,820	132	1	1	1	11
Cherokee	2,432	1,253	156	10	1	2	
Chickasaw	2,065	2,088	37	3	2	1	3
Clarke	1,800	1,822	47	4			2
Clay	2,292	731	64	10			3
Clayton	3,396	2,694	68	3	2	2	17
Clinton	5,344	4,758	63	3	47	6	218
Crawford	2,268	2,578	107	5	1		3
Dallas	3,901	1,940	172	6	1	4	51
Davis	1,859	2,155	41	19			2
Decatur	2,415	2,058	42	18		2	6
Delaware	2,805	1,570	54	2	2	1	17
Des Moines	4,815	3,909	73	10	11	3	188
Dickinson	1,952	6,445	43	2			6
Dubuque	4,752	6,455	56	1	17	8	75
Emmet	1,618	506	71	2	1	1	4
Fayette	3,984	2,708	117	3	3	3	
Floyd	2,843	1,295	57	12			1
Franklin	2,537	748	32	1	1	1	3
Fremont	2,170	2,399	73	0	1	3	2
Greene	2,777	1,300	72	1	1	1	3
Grundy	2,025	1,203	43	2			4
Guthrie	2,803	1,824	74	5			5
Hamilton	3,259	1,134	44	6	1	1	19
Hancock	2,189	827	50	1			1
Hardin	3,741	1,268	125	4	2	3	3
Harrison	3,303	2,937	103	8			37
Henry	2,794	1,007	125	0	3	2	10
Howard	1,944	1,420	85	1			3
Humboldt	2,214	505	29	3		2	
Ida	1,599	1,304	40	2			4
Iowa	2,336	1,983	92	9		1	12
Jackson	2,994	2,854	30	2			1
Jasper	3,894	3,189	68	16	1	2	20
Jefferson	2,482	1,612	113	3	1	1	9



## VOTE FOR PRESIDENT BY COUNTIES—1900—CONTINUED.

COUNTY.	PRESIDENT.						
	McKinley, Rep.	Bryan, Dem.	Woolley, Pro.	Barker, Pro.	Malloney, S. L.	Leonard, U. C.	Debs, S. D.
Johnson	8,010	8,182	46	8	1	1	15
Jones	8,021	2,032	72	4			
Keokuk	8,338	2,686	120	4	8	1	11
Kossuth	8,122	1,777	46	2			3
Lee	4,438	5,182	77	8	8	8	19
Linn	7,746	5,019	238	6	7	8	97
Louisa	2,185	1,172	82	1		1	11
Lucas	2,225	1,438	127	1	1	1	21
Lyon	1,668	1,289	50	8	3		21
Madison	2,500	1,907	75	60	1	1	9
Mahaska	4,480	8,598	201	5	2	6	23
Marion	2,950	2,950	153	16	1		7
Marshall	4,878	2,329	257	8		2	27
Mills	2,212	1,733	67	4		3	3
Mitchell	2,450	981	47		1		1
Monona	2,161	1,984	79	12	2	3	4
Monroe	2,233	1,705	148	14	8		213
Montgomery	2,927	1,497	83	3	1	1	4
Muscatine	8,905	8,021	68	8	1	4	102
O'Brien	2,839	1,461	45	2			7
Oscola	1,106	799	28		5	1	8
Page	8,434	1,898	313	1	2	3	8
Palo Alto	1,908	1,477	50	8			8
Plymouth	2,712	2,307	85	2			5
Pocahontas	2,179	1,287	53		1	1	1
Polk	12,628	8,180	460	25	7	13	196
Pottawattamie	6,625	8,878	101	15	6	6	25
Poweshiek	8,199	1,765	88	8	1	1	12
Ringgold	2,819	1,311	79	10	1	2	7
Sac	2,786	1,214	124	8			8
Scott	6,327	5,157	66	10	48	12	540
Shelby	2,152	2,010	32	6		1	6
Sioux	3,025	1,809	52	5		6	7
Story	4,082	1,843	222			2	6
Tama	3,290	2,738	117	2	1	2	7
Taylor	2,792	1,684	92	2	1	1	5
Union	2,402	2,218	148	8	1	1	8
Van Buren	2,547	1,998	65	2	8	1	5
Wapello	4,742	8,902	85	24	13	4	142
Warren	2,966	1,876	137	10		2	3
Washington	2,844	2,254	153	4		3	3
Wayne	2,294	2,001	132	8			
Webster	4,221	2,260	133	7	8	8	29
Winneshiek	2,052	474	41	3	2		6
Winnebago	3,484	1,636	59	1	1	1	3
Woodbury	7,045	4,794	357	14	2	8	36
Worth	1,780	475	28	4			1
Wright	2,890	891	98	1	1		7
Total	307,808	300,265	9,502	613	259	188	2,742

The above table is the official canvass of votes made by the state canvassing board.


## POPULAR VOTE FOR PRESIDENT IN 1900 BY STATES.

States.	McKinley, Rep.	Bryan, Dem.	Woolley, Pro.	Debs, S. D.	Maloney, Soc. L.	Barker, Pro.	Ellis, U. R.	Leonard, U. C.	Scattering.
Alabama	55,612	97,191	2,782			4,178			
Arkansas	44,800	81,142	534			972	841		
California	164,756	124,885	5,024	7,572					608
Colorado	93,072	123,809	3,790	654	714	389			
Connecticut	102,872	74,014	1,617	1,029	908				66
Delaware	22,529	18,858	558	57					
Florida	7,299	28,007	839	701		613			
Georgia	35,085	81,700	1,896			4,584			
Idaho	27,198	29,414	857	2	218	232			8
Illinois	597,985	508,061	17,623	9,687	1,378	1,141	672	352	
Indiana	338,068	809,479	19,718	2,374	683	1,438	254		
Iowa	307,308	209,265	9,502	2,742	259	618		166	
Kansas	185,955	182,601	3,605	1,605					
Kentucky	228,301	234,899	2,819	760	289	2,017			
Louisiana	14,256	53,071							
Maine	65,412	86,822	3,585	875					
Maryland	156,212	122,271	4,582	908	301		147		
Massachusetts	238,868	168,997	6,202	9,607	2,589				191
Michigan	816,289	211,685	11,859	2,829	908	587			
Minnesota	190,481	112,901	8,555	3,065	1,329				
Mississippi	6,753	51,708				1,044			
Missouri	314,092	851,922	5,965	6,139	1,294	4,244			8
Montana	25,878	87,146	298	708	116				
Nebraska	121,835	114,018	3,686	820		1,103			
Nevada	3,849	3,347							
New Hampshire	54,799	55,489	1,270	790					16
New Jersey	221,707	164,806	7,188	4,806	2,074	669			
New York	822,019	978,462	22,077	12,869	12,621				
North Carolina	192,997	157,733	690			787			
North Dakota	85,891	20,519	731	618		110			
Ohio	648,918	474,882	10,208	4,647	1,688	261	4,284		
Oregon	46,520	33,865	2,538	1,486		203			
Pennsylvania	712,665	424,292	27,908	4,881	2,936	888			
Rhode Island	83,784	19,812	1,629		1,423				
South Carolina	8,679	47,236				829			
South Dakota	64,691	39,487	1,520	169					
Tennessee	123,008	145,250	8,860	848		1,822			
Texas	121,173	297,337	2,644	1,641	160	20,976			
Utah	47,139	45,006	209	120	106				
Vermont	42,568	12,849				808			481
Virginia	115,865	146,080	2,150	145	167	68			
Washington	57,456	44,683	2,863	2,006	866				
West Virginia	119,829	98,807	1,622	219		288			
Wisconsin	295,760	159,183	10,027	7,048	508				
Wyoming	14,432	10,164							
The United States	17,209,280	6,369,850	207,292	93,948	33,685	40,939	5,696	518	1,309

Popular vote, McKinley over Bryan ..... 850,469  
 Popular vote, McKinley over all ..... 458,110  
 Total popular vote all candidates, including scattering votes, 1900. .... 18,960,488  
 Total popular vote all candidates, including scattering votes, 1896. .... 18,928,378

## ELECTORAL VOTE FOR PRESIDENT BY STATES.

STATES.	McKinley.	Bryan.	STATES.	McKinley.	Bryan.
Alabama.....		11	Nevada.....		3
Arkansas.....		3	New Hampshire.....	4	
California.....	9		New Jersey.....	10	
Colorado.....		4	New York.....	36	
Connecticut.....	3		North Carolina.....		11
Delaware.....	3		North Dakota.....	3	
Florida.....		4	Ohio.....	23	
Georgia.....		13	Oregon.....	4	
Idaho.....		3	Pennsylvania.....	33	
Illinois.....	24		Rhode Island.....	4	
Indiana.....	15		South Carolina.....		9
Iowa.....	18		South Dakota.....	4	
Kansas.....	10		Tennessee.....		12
Kentucky.....		13	Texas.....		15
Louisiana.....		8	Utah.....	3	
Maine.....	6		Vermont.....	4	
Maryland.....	3		Virginia.....		12
Massachusetts.....	15		Washington.....	4	
Michigan.....	14		West Virginia.....	6	
Minnesota.....	9		Wisconsin.....	12	
Mississippi.....		9	Wyoming.....	3	
Missouri.....		17			
Montana.....		3			
Nebraska.....	8		Total.....	202	155



LIBERAL ART BUILDING—UNIVERSITY OF IOWA, IOWA CITY.



---

---

**PART V.**  
**ELECTION STATISTICS**  
**OF THE**  
**STATE ELECTION, 1903.**  
**PARTY PLATFORMS.**  
**VOTE BY PRECINCTS.**  
**OFFICIAL VOTE BY COUNTIES.**  
**VOTE FOR SENATORS AND**  
**REPRESENTATIVES.**  
**VOTE FOR CONGRESSMEN**  
**1896-1902.**  
**VOTE FOR JUDGES, DISTRICT**  
**COURT, 1902.**

---

---



# ELECTION STATISTICS 1903.

## REPUBLICAN PARTY.

### STATE TICKET.

*For Governor,*  
**ALBERT B. CUMMINS,**  
 of Polk County.

*For Lieutenant Governor,*  
**JOHN HERRIOTT,**  
 of Guthrie County.

*For Judge of Supreme Court,*  
**CHARLES A. BISHOP,**  
 of Polk County.

*For Superintendent of Public Instruction,*  
**JOHN F. RIGGS,**  
 of Keokuk County.

*For Railroad Commissioner,*  
**DAVID J. PALMER,**  
 of Washington County.

The state convention met at Des Moines, July 1, 1903.

*Temporary Chairman*—HON. GEORGE D. PERKINS, of Sioux City.

*Permanent Chairman*—HON. N. E. KENDALL, of Albia.

### STATE PLATFORM.

The republicans of Iowa, in convention assembled, congratulate the people of state and nation on the results of republican administrations, which have promoted the welfare of the entire country in all of its material interests, and have brought to them prosperity, contentment and happiness.

Iowa republicans especially rejoice in the acknowledged leadership of Iowa in the councils of the republican party and its influence in the shaping of politics. We rejoice in the material prosperity of the people of our state, safeguarded as they have been by the legislation in the interests of the entire body of the people.

We commend entirely and without reservation the administration of President Roosevelt. Called as he was to the office of chief executive under the most trying circumstances, his fidelity to the public welfare, the wisdom and moderation of his utterances and counsel, and the performance of all his duties command our respect and admiration.

Iowa republicans, in common with the republicans of the entire nation, expect and desire his unanimous nomination as his own successor.



We congratulate the people of the state that in his cabinet and among his advisers, Iowa has such wise, able and judicious statesmen as Secretaries Shaw and Wilson.

We also congratulate the people of the state that in the Senate of the United States our representatives hold positions of the highest character and influence; and that our representatives in the lower house of congress occupy positions of foremost place in that body.

The state has had a worthy successor in the distinguished line of chief executives in Governor Albert B. Cummins. His administration merits and deserves an unqualified approval. We commend his courage, discretion and scrupulous fidelity to duty, and his devotion to the progressive policies of the republican party inspires our confidence in his political leadership.

We reiterate our faith in the historic policy of protection. Under its influence our country, foremost in the bounties of nature, has become foremost in production. It has enabled labor to secure good wages and has induced capital to engage in production with a reasonable hope of fair reward. Its vindication is found in the history of its successes and the rapidity with which our national resources have been developed and our industrial independence secured, and we heartily renew our pledge to maintain it.

Tariff rates enacted to carry this policy into effect should be "just, fair and impartial, equally opposed to foreign control and domestic monopoly, to sectional discrimination and individual favoritism," and must from time to time be changed to meet the varying conditions incident to the progress of our industries and their changing relations to our foreign and domestic commerce. Duties that are too low should be increased, and duties that are too high should be reduced.

We endorse the policy of reciprocity as the natural complement of protection. Reciprocity between nations is trade for mutual advantage and both sides must give and take. Protection builds up domestic industry and trade and secures our own markets for ourselves, reciprocity builds up foreign trade and finds an outlet for surplus.

We approve the treaty with Cuba recently ratified as conferring substantial benefits upon both countries and urge that the remaining steps necessary to make it effective be promptly taken.

We believe that the large corporations commonly called "trusts" should be so regulated and supervised both in their organization and operation that their evil tendencies may be checked and their evil practices prevented. In many instances they are efficient industrial instruments and the natural outcome of an inevitable process of economic evolution. We do not desire their destruction, but insist that they shall be so regulated and controlled as to prevent monopoly and promote competition, and in the fullest measure subserve and advance the public good. The patriotic and resolute course of the President of the United States in his recommendations to congress upon this subject and upon the related subject of the further regulation of interstate commerce commands our confidence and admiration, and the recent legislation of congress in harmony with his recommendations meets our hearty approval.

• We renew our allegiance to the principle of the gold standard as enunciated in the national platforms of the republican party in 1896 and 1900, which resulted in the establishment of the parity of all our money and the stability of our currency on a gold basis.

Under republican administration of national affairs gratitude to our soldiers and sailors has been attested by liberal pensions provided by legislation

supported always by the nearly unanimous votes of the republicans in congress. We recommend the further provision for this purpose as made by the last congress.

We favor the systematic establishment of good roads in this state, and such further legislation upon that subject as investigation and experience may establish as requisite to the economical and effective improvement and maintenance of our country roads.

We recommend to the general assembly further legislation in aid of systematic drainage.

We note with satisfaction the gradual improvement of conditions in our relations with the Philippine islands under an administrative policy, avoiding the necessity for control through military power, and we commend the steady progress made in the preparation of the Philippine people for the fullest practical degree of self-government.

The essence of free government is government by law. Laws must be enforced by the government and should be cheerfully obeyed by the people. The spirit of lawlessness wherever met must be rebuked and we commend the fidelity and zeal of the national and state officials wherever exercised for the vindication of this principle.

That we are earnestly opposed to all legislation designed to accomplish the disfranchisement of citizens upon lines of race, color, or station in life, and condemn the measures adopted by the democratic party in certain states of the union to accomplish that end.

Believing with the late President McKinley in his last public utterance that "expositions are the timekeepers of progress," we take pride in endorsing the exposition to be held in St. Louis in 1904, celebrating the Louisiana Purchase, and approve of liberal appropriations therefor. We commend to the careful consideration of the general assembly of the state the needs of Iowa in making a creditable exhibit.

#### REPUBLICAN STATE CENTRAL COMMITTEE.

R. H. SPENCE, *Chairman*.  
 GEORGE C. SCOTT, *Vice Chairman*.  
 O. W. PHILLIPS, *Secretary*.

MEMBERS OF COMMITTEE.	Terms Expire.
<i>First District</i> —C. J. Wilson, Washington.....	1905
<i>Second District</i> —O. W. Phillips, Maquoketa.....	1904
<i>Third District</i> —Burton E. Sweet, Waverly.....	1904
<i>Fourth District</i> —J. G. Hempel, Elkader.....	1904
<i>Fifth District</i> —George Estabrook, Marshalltown.....	1905
<i>Sixth District</i> —W. W. Epps, Ottumwa.....	1905
<i>Seventh District</i> —W. P. Fitzpatrick, Nevada.....	1905
<i>Eighth District</i> —R. H. Spence, Mt. Airy.....	1904
<i>Ninth District</i> —Asmus Boysen, Gray.....	1904
<i>Tenth District</i> —S. K. Way, Wesley.....	1905
<i>Eleventh District</i> —George C. Scott, Sioux City.....	1904

## DEMOCRATIC PARTY.

## STATE TICKET.

*For Governor,***J. B. SULLIVAN,**  
of Union County.*For Lieutenant Governor,***J. D. BUTLER,**  
of Iowa County.*For Judge of Supreme Court,***JOHN R. CALDWELL,**  
of Tama County.*For Superintendent of Public Instruction,***A. R. MCCOOK,**  
of Howard County.*For Railroad Commissioner,***W. S. PORTER,**  
of Hardin County.

The state convention met at Des Moines, June 24, 1903.

*Temporary Chairman*—HON. J. H. QUICK, of Stony City.*Permanent Chairman*—HON. D. W. HAMILTON, of Sigourney.

## STATE PLATFORM.

We, the chosen representatives of the democratic party in Iowa, in delegate convention assembled, hereby declare anew our faith in the fundamental principles of the democratic party and renew our allegiance thereto.

We find much in the domestic affairs of the nation that ought to be changed. The tariff policy, originally adopted for the avowed purpose of raising revenue to meet the enormous burdens of the civil war, has been turned to use of individual and class interests until it has become the creator of countless unearned fortunes and the shelter of huge combinations of capital, organized in the form of trusts, which are strangling competition in many of our industries, destroying individual effort, crushing ambition largely in every line of industry and already acquiring power which enables them to dictate in their own interests the prices of labor and raw material and the cost of transportation of finished products.

As the most alarming features of our present conditions are the evils which come from trusts, and as these evils are made possible by legislation favoring one class and against another by transportation privileges and by monopoly of original sources of supply of natural products, therefore, to the end that the evils connected with the growth of trusts may be eliminated, we demand that all tariff schedules be adjusted with a view to a tariff for revenue only.

We ask for such changes in our law, statutory or constitutional, as will limit the charges by railroads to such an amount as will yield only a reasonable return on the capital actually invested and will render it impossible for transportation favors to be granted to anyone and such as will make certain that all railway patrons will be treated alike, such statutes to provide penalties that will be effectual to secure a compliance with them.

When the sources of supply of any product are in the ownership of those who combine to extort from the people an unreasonable amount for such products, then we believe it is the duty of the government to take such steps as may be necessary to secure an equitable distribution thereof with fair compensation to the owners of the same. And so that the design of nature in making provision for the wants of man may not be perverted into means for his oppression.

The fundamental principle of democracy, "equal rights to all and special privileges to none," applies in full force to the subject of taxation. The democratic party believes that the burden of taxation should be borne equally by all taxable property and pledge our members of the General Assembly to formulate and urge the adoption of such laws as will compel the burdens of taxation to rest on corporation and individual property alike without favor to or exemption to any interest.

We are unalterably opposed to the policy of imperialism by this government instituted, fostered, and maintained by the republican party. And we demand that our government shall declare it to be its purpose, and without delay adopt such measures as shall give to the people of the Philippine Islands and Porto Rico their inalienable right to self-government.

We condemn the republican party for its financial policies which would foist upon the country an unstable currency based upon uncertain private securities.

We protest against the plan presented in the Aldrich bill recently before the United States Senate by which the money of the nation shall be loaned to capitalists upon the bonds and securities of private corporations as an effort to give value and stability to watered bonds and securities of corporations and trusts, many of which are maintaining monopolies in defiance of law and public sentiment.

We insist that the integrity of the money of the nation be guarded with jealous care and demand that it shall be sufficient in volume to meet the needs of the business interests of the country, and that it shall be safe-guarded by careful legislation so as to prevent the gamblers of Wall street from cornering the money market, thus inflicting untold injury upon the smaller business men, the farmers and the laborers of the land.

We point with pride to the one hundredth anniversary of the achievements of that great diplomat and democratic statesman, Thomas Jefferson, under whose administration the Louisiana territory, of which Iowa was a part, was secured from a foreign power in a peaceful and civilized way, without the loss of life, yet with the consent of the governed.

In the great exposition to be held in St. Louis in 1904, to properly commemorate this event, the people of Iowa should take a prominent part and make a creditable exhibit of the products of the soil and the work of the crafts.

We deplore the corrupt condition of the government service in the postoffice department and demand a thorough investigation of that and other departments by a congressional committee, publicity as to such conditions and punishment of all wrong-doers.

We declare our unqualified opposition to the principle of government by injunction.

We renew our demand for the election of United States Senators by direct vote of the people.

We demand economy in the administration of state affairs, repeal of the mulot law and the enactment of a local option law.

We demand the contracting for supplies for the state with lowest responsible bidders.

In the interest of the much needed improvement of public roads, we favor state aid in the building of permanent highways.

---

#### DEMOCRATIC STATE CENTRAL COMMITTEE.

A. E. JACKSON, *Chairman.*

N. C. ROBERTS, *Secretary.*

J. B. ROMANS, *Treasurer.*

#### MEMBERS OF COMMITTEE.

Terms Expire.

<i>First District</i> —N. C. Roberts, Ft. Madison.....	1904
<i>Second District</i> —S. W. Mercer, Iowa City.....	1905
<i>Third District</i> —L. F. Springer, Independence.....	1904
<i>Fourth District</i> —D. A. Lyons, Cresco.....	1904
<i>Fifth District</i> —A. E. Jackson, Tama.....	1905
<i>Sixth District</i> —Thomas Kelley, Sigourney.....	1905
<i>Seventh District</i> —J. C. Likes, Des Moines.....	1904
<i>Eighth District</i> —A. W. Maxwell, Seymour.....	1904
<i>Ninth District</i> —S. B. Morrisey, Harlan.....	1905
<i>Tenth District</i> —J. B. Romans, Denison.....	1905
<i>Eleventh District</i> —J. H. Inick, Sioux City.....	1904

---

## PROHIBITION PARTY.

---

### STATE TICKET.

*For Governor,*  
JOHN F. HANSON,  
of Mahaska County.

*For Lieutenant Governor,*  
JAMES H. SCULL,  
of Henry County.

*For Judge of Supreme Court,*  
WILLIAM ORR,  
of Page County.

*For Superintendent of Public Instruction,*

JOHN S. WARD,  
of Polk County.

*For Railroad Commissioner,*

H. R. BRADSHAW,  
of Webster County.

The state convention met at Marshalltown, May 27-28, 1903.

*Temporary Chairman.*—REV. J. G. VAN NESS, of Mt. Vernon.

*Permanent Chairman.*—REV. A. J. BOLSTER, of Villisca.

#### STATE PLATFORM.

The prohibition party of Iowa, in convention assembled at Marshalltown, on the twenty-seventh and twenty-eighth days of May, 1903, recognizing the authority of Almighty God in the affairs of men, puts forth the following declarations:

1. We believe that the federal government, by raising a large part of its revenue by taxation of the manufacture and sale of intoxicating liquors, makes itself "particeps criminis" in the infamous business, and we insist that our government should go out of this unnecessary and vicious partnership, and cease this ungodly practice. We believe that it is the first duty of the state and nation to forever prohibit the manufacture and sale of intoxicating liquors as a beverage, because the liquor traffic is the most fruitful source of ignorance, poverty, political corruption and crime in existence. We demand its absolute overthrow, and we believe that the work can be accomplished only by a political party crystallized around the doctrine and committed to its enforcement as recent events through the country have testified.

2. We declare in favor of equal suffrage, regardless of sex, race or color.

3. Since mulct means fine or penalty paid in advance for the commission of a crime, therefore we reaffirm our positive disapproval of the "Martin Mulct Law," and demand its repeal and the speedy resubmission of a prohibitory constitutional amendment to the popular vote of the people.

4. Since inebriates are the products of the saloon, and asylums have been established in which to treat them at the expense of the state, therefore we demand that all taxes and moneys collected from saloons by the state, county or city be used to bear the expenses for the treatment of said inebriates and the maintenance of said asylums.

5. We demand the enforcement of all laws and that officials who disregard their solemn obligations in this respect shall be removed from office.

6. We believe that next in importance to the liquor question is the problem of marriage and divorce and we advocate the enactment into national law the statute on this subject prescribed by Jesus of Nazareth permitting divorce only for the cause stated by Him.

7. We favor the settlement of all controversies between capital and labor by arbitration and all international differences that cannot be settled by diplomacy should be referred to The Hague Court.

8. We favor placing our trade relations with foreign countries in the hands of a competent commission, non-partisan in character, with authority to revise the tariff schedules as necessity demands.

9. We declare for the inauguration of the initiative and referendum.

10. We favor the election of United States Senators by a direct vote of the people.

11. We are opposed to all legislation that favors a combination of capital resulting in the formation of trusts and the crushing out of individual enterprise.

---

PROHIBITION STATE CENTRAL COMMITTEE.

W. D. Elwell, *Chairman*.

G. A. Bale, *Secretary*.

F. P. Fetter, *Treasurer*.

MEMBERS OF COMMITTEE.

*First District*—Geo. W. White, Fairfield.

*Second District*—C. H. F. Bohstedt, Victor.

*Third District*—J. A. Armstrong, Plainfield.

*Fourth District*—O. F. Paine, Fayette.

*Fifth District*—O. D. Ellett, Marshalltown.

*Sixth District*—G. N. Adams, Hedrick.

*Seventh District*—W. D. Elwell, Des Moines.

*Eighth District*—James Cronch, Allerton.

*Ninth District*—F. P. Fetter, Oakland.

*Tenth District*—G. A. Bale, Lake City.

*Eleventh District*—O. W. Griffin, Sioux City.

---

SOCIALIST PARTY.

---

STATE TICKET.

*For Governor,*  
JOHN M. WORK,  
*of Polk County.*

*For Lieutenant Governor,*  
A. K. GIFFORD,  
*of Scott County.*

*For Judge of Supreme Court,*  
I. S. MCCRILLIS,  
*of Polk County.*

*For Superintendent of Public Instruction,*  
FLORENCE A. BROWN,  
*of Keokuk County.*

*For Railroad Commissioner,*  
OAKLEY WOOD,  
*of Cullum County.*

The state convention met at Des Moines July 4, 1903.

*Temporary Chairman*—HON. E. DUNKLE, of Rock Rapids.

*Permanent Chairman*—HON. E. HOIZ, of Dubuque.

## STATE PLATFORM.

We, the socialists of the state of Iowa, in delegate convention assembled at Des Moines, July 4, 1908, declare our allegiance to the principles of international socialism and endorsement of the platform of the socialist party of the United States.

We define wealth to be the creation of labor applied to the resources of the earth, and capital to be the accumulated portion of wealth used to create more wealth.

Capital, therefore, being primarily the product of the labor of society as a whole, society has the supreme right to its disposal.

We, therefore, declare our purpose to acquire the ownership of capital represented by the mines, machinery and all means of production and distribution, and relieve society from the reign of barter or competitive industry, inaugurating a distribution of the necessities, luxuries and opportunities produced, based upon the labor contributed by the individual.

As all laws or regulations of industry by the government are the creation of society expressing their ideas and conception of individual principles, society may and will change these laws and regulations to meet the emergencies that arise.

Therefore, society may create laws to conform to the most scientific and systematic means of production and the most just methods of distribution. It is, therefore, our declared purpose as members of organized labor and the producing and working class, to acquire through the power of our united ballots the entire control of government in all its offices and functions. The courts, the laws, the military and all the powers of government will be used as a means to secure for society their national rights and to protect them therein and in the end to establish through the power so gained the co-operative commonwealth.

In the division of labor the work of the farmers has gone slowly but surely into the city until they sell to and buy from the large organizations of capital on their own terms, placing them on a footing with labor. We call upon them to organize and secure for themselves the advantages, privileges and opportunities to which their wealth should entitle them, and which socialism can alone give. To this end we ask every member of organized labor, every wage earner and producer in the state of Iowa whose interests are identical to join us in the struggle.

## SOCIALIST STATE CENTRAL COMMITTEE.

W. A. JACOBS, *State Organizer.*

J. J. JACOBSEN, *Secretary.*

## MEMBERS OF COMMITTEE.

*Second District*—W. A. Jacobs, Davenport.

*Third District*—E. Holtz, Dubuque.

*Sixth District*—F. J. West, Avery.

*Seventh District*—A. H. Weeks, Des Moines.

*Eighth District*—T. F. Willis, Clarinda.

*Ninth District*—S. R. McDowell, Lake City.

*Eleventh District*—John W. Bennett, Sioux City.



## PEOPLES PARTY.

## STATE TICKET.

*For Governor,*  
L. H. WELLER,  
of Chickasaw County.

*For Lieutenant Governor,*  
S. M. HARVEY,  
of Polk County.

*For Judge of Supreme Court,*  
J. A. LOWENBERG,  
of Wapello County.

*For Superintendent of Public Instruction,*  
MILO BUNGE,  
of Adair County.

*For Railroad Commissioner,*  
WALTER MCCULLY,  
of Decatur County.

The state convention met at Des Moines, August 27, 1903.

*Temporary and Permanent Chairman—HON. L. H. WELLER, of Nashua.*

## STATE PLATFORM.

1st. We endorse the Omaha platform of 1892, with direct legislation added.

2d. We favor the adoption of the Initiative and Referendum in all elections of state and national character.

3d. We demand that the right to elect, both as to whom shall be public officials, and what shall be the public policy in government, shall be conserved of the people, and that all forms or systems invasive of this right shall be repealed.

4th. We recommend that the foregoing resolutions be made a part of the national platform at the next national convention.

## PEOPLES STATE CENTRAL COMMITTEE.

J. R. NORMAN, *Chairman.*

S. M. HARVEY, *Secretary.*

## MEMBERS OF COMMITTEE.

*Fourth District—L. H. Weller, Nashua.*

*Sixth District—J. A. Lowenberg, Ottumwa.*

*Seventh District—J. Bechtel, Berwick.*

*Eighth District—D. O. Cowles, Davis City.*

*Ninth District—J. I. Meridoth, Griswold.*

*Tenth District—A. Norcross, Kiron.*

## ELECTION OF NOVEMBER 3, 1903. VOTE BY PRECINCTS. SEMI-OFFICIAL.

## ADAIR COUNTY.

Voting Precincts.	Governor.			Lieutenant Governor.			Judge of Supreme Court.			Superintendent of Public Instruction.				Railroad Commissioner.											
	Cummins.	Bullman.	Hanson.	Work.	Weller.	Herrick.	Butler.	Bentl.	Gifford.	Harvey.	Bishop.	Orr.	McCullis.	Lovenberg.	Flggs.	McCook.	Ward.	Brown.	Bruce.	Palmer.	Porter.	Bradshaw.	Wood.	McCully.	
Adair.....	117	66	5	4	117	64	6	8	117	59	4	8	1	119	53	1	1	1	118	54	4	9			
Bridgewater.....	63	37	1	1	70	36	1	1	70	36	1	1	1	70	36	1	1	1	70	33	1	1			
Eureka.....	83	44	1	1	67	44	1	1	67	44	3	1	1	67	43	1	1	1	68	42	2	1			
Grand River.....	78	45	1	1	76	44	8	1	76	45	3	1	1	76	44	0	1	1	76	44	2	2			
Greenfield.....	243	122	14	19	246	117	14	18	245	116	12	19	1	245	116	13	19	1	24	115	12	19			
Grove.....	108	88	8	2	108	40	8	2	108	38	8	2	1	108	38	8	2	1	107	38	8	2			
Harris-on.....	97	59	2	1	97	58	2	1	93	58	2	1	1	96	58	2	1	2	96	56	2	1			
Jack-on.....	73	66	1	1	73	65	1	1	73	65	1	1	1	73	65	1	1	1	73	65	1	1			
Jefferson.....	87	76	4	2	86	76	9	2	87	74	1	1	1	88	76	1	1	1	87	76	1	1			
Lee.....	74	42	1	1	76	41	1	1	77	39	1	1	1	77	39	1	1	1	76	39	1	1			
Lincoln.....	84	44	1	1	83	44	1	1	84	43	1	1	1	84	44	1	1	1	83	44	1	1			
Orient.....	133	67	13	2	142	64	12	2	145	62	12	2	1	145	62	12	1	1	146	62	12	2			
Prussia.....	89	51	5	2	83	61	5	2	84	61	5	2	1	89	51	5	2	1	88	52	4	2			
Richland.....	89	53	5	1	90	52	5	1	90	53	5	1	1	89	53	5	1	1	90	52	5	1			
Stuart.....	74	55	5	1	74	55	5	1	76	55	5	1	1	74	55	5	1	1	76	55	5	1			
Summerset.....	208	129	4	4	208	124	4	4	205	123	4	4	1	208	120	5	5	1	206	122	4	8			
Summit.....	57	87	1	1	56	85	1	1	55	85	1	1	1	56	87	1	1	1	56	87	1	1			
Union.....	57	19	4	2	60	17	5	2	61	17	2	2	1	58	17	2	1	1	58	17	2	1			
Walnut.....	75	65	2	8	71	68	2	8	72	62	2	8	1	71	62	2	8	1	72	63	2	8			
Washington.....	85	50	2	2	86	40	2	2	86	40	2	2	1	86	40	2	2	1	86	40	2	2			
The county.....	1,936	1,188	70	41	1,942	1,178	67	40	1,953	1,166	60	41	101	1,954	1,155	60	41	8	1,950	1,159	58	40	9		





## APPANOOSE COUNTY—CONTINUED.

Voting Precincts.	Governor.			Lieutenant Governor.			Judge of Supreme Court.			Superintendent of Public Instruction.					Railroad Commissioner.											
	Cummings.	Bullivan.	Hanson.	Work.	Weller.	Hertloff.	Butler.	Beull.	Gifford.	Barrey.	Bishop.	Galdwell.	Orr.	McCullis.	Lowenbert.	Riggs.	McCook.	Ward.	Brown.	Braue.	Palmer.	Porter.	Bradshaw.	Wood.	McCully.	
Washington .....	221	189	10	7	222	186	11	6	225	195	9	8	9	225	194	9	7	222	190	1	0	1	0	1	0	1
Wells .....	80	94	9	6	76	93	8	8	80	92	9	8	8	80	92	8	5	81	91	1	0	2	0	2	0	
The county .....	2,849	1,961	127	211	102,611	1,960	123	206	92,613	1,958	118	211	142,823	1,950	119	206	5	2,805	1,976	11,700	11,700	11,700	11,700	11,700	11,700	

## AUDUBON COUNTY.

Audubon .....	87	82	...	...	89	80	...	...	87	81	...	...	...	89	80	...	...	87	81	...	...	...	...	...	...
Cameron .....	110	61	...	...	110	61	...	...	110	61	...	...	...	110	61	...	...	110	61	...	...	...	...	...	...
Douglas .....	64	45	...	...	64	44	...	...	64	44	...	...	...	64	45	...	...	64	45	...	...	...	...	...	...
Eliza .....	202	203	...	...	202	208	...	...	203	207	...	...	...	203	207	...	...	203	207	...	...	...	...	...	...
Greedy .....	65	65	...	...	64	61	...	...	66	66	...	...	...	65	66	...	...	64	66	...	...	...	...	...	...
Hamin .....	103	71	...	...	102	80	...	...	102	80	...	...	...	103	80	...	...	102	80	...	...	...	...	...	...
Lincoln .....	84	81	...	...	84	74	...	...	84	74	...	...	...	83	74	...	...	82	81	...	...	...	...	...	...
Leroy .....	81	255	14	2	88	263	14	2	88	251	14	2	...	88	252	14	2	85	251	14	2	...	...	...	...
Melville .....	57	48	...	...	57	42	...	...	57	42	...	...	...	57	41	...	...	57	42	...	...	...	...	...	...
Oakfield .....	130	48	...	...	130	48	...	...	130	47	...	...	...	129	49	...	...	130	48	...	...	...	...	...	...
Sharon .....	110	78	...	...	108	74	...	...	107	75	...	...	...	109	74	...	...	107	75	...	...	...	...	...	...
Viola .....	84	40	...	...	82	48	...	...	82	48	...	...	...	82	48	...	...	82	48	...	...	...	...	...	...
The county .....	7,888	1,078	57	8	21,888	1,078	85	8	21,888	1,073	95	8	2	1,881	1,075	85	8	21,878	1,076	85	8	2	8	2	8

## BENTON COUNTY.

Belle Plaine—	139	78	5	1	141	77	2	1	141	76	2	1	140	78	2	1			
First ward.....	164	114	3	1	166	113	3	8	157	113	9	3	153	113	3	3			
Second ward.....	81	74	1	1	74	69	1	1	80	69	1	1	80	69	1	1			
Third ward.....	78	89	1	1	78	88	1	1	78	88	1	1	78	88	1	1			
Belton.....	85	84	2	3	87	83	2	8	86	83	2	8	86	84	2	8			
Big Grove.....	82	80	1	1	82	79	1	1	82	79	1	1	82	79	1	1			
Brace.....	57	64	1	1	58	66	1	1	57	66	1	1	57	64	1	1			
Canton.....	185	72	5	2	185	72	8	1	186	72	7	1	186	72	6	1			
Cedar.....	84	78	2	2	85	75	2	2	89	80	2	2	85	77	2	2			
Eden.....	91	112	1	1	91	112	1	6	92	111	1	6	91	111	1	6			
Eldorado.....	135	131	7	6	133	111	4	6	134	111	5	6	135	111	5	6			
Florence.....	58	137	1	1	58	138	1	1	58	140	1	1	58	140	1	1			
Fremont.....	87	23	2	2	87	23	2	2	87	23	2	2	87	23	2	2			
Harrison.....	84	96	1	1	84	96	1	1	84	96	1	1	84	96	1	1			
Homerville.....	81	88	1	1	81	88	1	2	81	88	1	2	81	88	1	2			
Iowa.....	187	94	13	1	188	94	11	1	187	95	11	1	188	94	10	1			
Jackson.....	51	188	1	1	51	178	1	1	51	179	1	1	51	178	1	1			
Kane.....	150	101	12	10	153	100	10	10	153	101	10	10	153	101	10	11			
Leroy.....	65	45	2	2	65	44	2	2	66	44	1	1	65	44	1	1			
Monroe.....	152	165	9	1	151	164	8	1	151	163	9	1	151	163	9	1			
Polk.....	78	47	9	1	80	46	7	1	81	45	7	1	78	45	7	1			
Shellsburg.....	53	97	1	1	53	97	1	1	53	97	1	1	53	97	1	1			
St. Clair.....	130	67	11	1	133	69	8	1	132	67	8	1	132	67	8	1			
Taylor.....	87	156	8	96	1	89	155	7	91	152	7	91	89	154	6	94			
Union.....	176	70	5	1	176	67	5	1	174	66	5	1	175	66	5	1			
Vinton—	109	107	13	1	108	106	13	1	111	108	12	1	110	105	12	1			
First ward.....	143	75	5	2	145	72	5	2	145	72	5	1	146	72	5	2			
Second ward.....	125	89	4	1	127	87	3	1	126	86	1	1	126	89	1	1			
Third ward.....																			
Fourth ward.....																			
The county.....	2,822	2,391	124	73	4	2,910	2,365	10	73	4	2,910	2,379	105	72	4	2,914	2,368	102	74

## BLACK HAWK COUNTY.

Barclay.....	61	78	8	0	60	78	9	0	61	77	9	0	61	77	9	0
Bennington.....	52	82	3	0	50	82	3	0	50	82	3	0	50	82	3	0
Big Creek.....	248	144	10	2	244	142	18	2	247	142	18	2	247	139	18	2
Black Hawk.....	12	93	4	4	117	90	4	4	117	88	4	4	117	90	4	4

## BLACK HAWK COUNTY—CONTINUED.

Voting Precincts.	Governor.				Lieutenant Governor.				Judge of Supreme Court.				Superintendent of Public Instruction.				Railroad Commissioner.								
	Cummins.	Sullivan.	Hanson.	Work.	Weller.	Herrlotte.	Butler.	Scully.	Gifford.	Harvey.	Bishop.	Galdwell.	Ort.	McPhillia.	Lorenzberg.	Riggs.	McCook.	Ward.	Brown.	Bunce.	Palmer.	Porter.	Brudshaw.	Wood.	McCully.
Cedar Falls Twp.	44				1	44	62			1	43	84	5			45	68	8		1		44	81	1	1
O-car Falls City	86					37	31	4			67	31	4			67	31	4				87	80	4	
First ward	90	8	2	1		85	64	2	1	84	78	7	2	1		87	64	7	2	1		85	62	1	2
Second ward	103	64	10			103	60	13		100	63	13				107	60	13				103	60	13	2
Third ward	113	61	8	2		111	35	7	2	109	60	7	1			104	56	9	2			107	57	8	2
Fourth ward	229	47	95			230	47	33		231	47	32				231	44	32				230	46	33	
East p.	19	60	1			68	60			69	60					68	61					68	61		
East Waterloo Twp	125	85	15	2		121	84	10	2	120	80	17	2			121	84	10	2	1		122	84	10	2
Fox	20	88	6			20	88	4		20	88	4				20	88	4				20	88	4	
Lester	74	83	14			73	87	14		73	87	15				73	87	14				73	87	14	
Lincoln	78	76	1			77	76	1		78	76	1				77	76	1				77	74	1	
Mt. Vernon	66	97	2			69	86	2		68	88	2				68	88	2				68	87	2	
Poyner	58	101	6			58	101	6		57	102	6				56	103	6				58	101	6	
Orange	108	38	6	2		108	32	6	2	107	35	6	2			106	32	6	2			105	30	6	2
Spring Creek	56	84	6			58	84	6		57	84	6				56	84	6				55	80	6	2
Union	54	23	1			53	23	1		55	24	1				55	23	1				55	23	1	
Washington	43	21				43	22			42	22					42	22					44	21		
Waterloo Twp	64	27	8			63	27	11		61	23	8				60	27	8				60	27	8	
Waterloo—																									
First ward	404	175	304	18		401	170	96	8	397	178	85	8			394	171	35	8		376	179	35	8	
Second ward	337	160	31	9		331	141	18	9	328	145	40	8			327	141	18	9		332	141	18	9	
Third ward	465	169	31	22	1	454	167	27	28	451	165	27	28	1		442	163	27	28	1	440	164	27	28	
Fourth ward	617	245	45	20		615	278	41	22	604	264	40	21			604	264	40	21		587	261	41	22	
The county	3,741	2,410	324	80	43,890	2,859	306	79	43,882	2,424	312	70	383,471	2,351	315	72	43,879	2,344	302	71	8	43,879	2,344	302	71







## BUCHANAN COUNTY.

Buffalo.....	189	49	5	1	2	137	51	5	1	9	187	51	5	1	1	137	50	6	1	2	138	50	5	1	2
Byron.....	133	112	87	1	1	162	118	38	1	1	163	111	88	1	1	162	109	89	1	1	160	116	89	1	1
Clono.....	85	72	.....	.....	.....	84	62	8	.....	.....	84	62	8	.....	.....	84	62	8	.....	.....	84	62	8	.....	.....
Fairbank.....	140	170	15	29	.....	137	166	15	29	.....	186	166	15	29	.....	136	166	15	29	.....	137	167	14	26	.....
Fremont.....	61	70	5	.....	.....	62	59	5	.....	.....	59	59	5	.....	.....	59	59	5	.....	.....	60	69	5	.....	.....
Hazelton.....	17	102	8	1	1	175	104	8	1	1	174	105	8	1	1	174	105	8	1	1	174	105	8	1	1
Hunter.....	112	98	2	.....	.....	112	93	2	.....	.....	112	93	2	.....	.....	111	92	2	.....	.....	111	92	2	.....	.....
Jefferson.....	136	96	4	1	.....	138	96	4	1	.....	138	96	4	1	.....	138	96	4	1	.....	137	97	4	1	.....
Independence—	.....	.....	.....	.....	.....	.....	.....	.....	.....	.....	.....	.....	.....	.....	.....	.....	.....	.....	.....	.....	.....	.....	.....	.....	.....
First ward.....	128	111	6	1	.....	127	111	6	1	.....	127	110	6	1	.....	128	109	6	1	.....	128	108	6	1	.....
Second ward.....	86	85	7	.....	.....	85	82	7	.....	.....	84	82	6	.....	.....	84	82	6	.....	.....	84	84	7	.....	.....
Third ward.....	118	45	1	.....	.....	118	43	1	.....	.....	118	43	1	.....	.....	118	43	1	.....	.....	119	42	1	.....	.....
Fourth ward.....	80	71	6	.....	.....	84	78	6	.....	.....	82	74	5	.....	.....	85	79	6	.....	.....	84	72	5	.....	.....
Fifth ward.....	73	19	2	.....	.....	72	19	2	.....	.....	71	19	2	.....	.....	70	20	1	.....	.....	72	19	2	.....	.....
Liberty.....	138	74	14	.....	.....	134	76	13	.....	.....	134	77	13	.....	.....	133	76	14	.....	.....	133	76	14	.....	.....
Madison.....	168	97	18	.....	.....	165	97	18	.....	.....	165	97	18	.....	.....	166	97	18	.....	.....	166	96	12	.....	.....
Middlefield.....	82	97	9	1	.....	82	98	9	1	.....	82	96	9	.....	.....	83	96	9	.....	.....	83	96	9	.....	.....
Newton.....	85	69	8	.....	.....	85	69	8	.....	.....	84	70	8	.....	.....	84	70	8	.....	.....	84	70	8	.....	.....
Perry.....	184	142	15	2	.....	181	142	15	2	.....	183	141	15	2	.....	183	139	15	2	.....	183	140	15	2	.....
Sumner.....	84	60	1	.....	.....	84	60	1	.....	.....	81	61	1	.....	.....	84	60	1	.....	.....	83	61	1	.....	.....
Washington.....	138	13	11	.....	.....	132	139	11	.....	.....	132	140	11	.....	.....	132	140	11	.....	.....	133	138	11	.....	.....
Westburg.....	66	68	6	2	.....	66	67	6	2	.....	67	67	6	2	.....	66	67	6	2	.....	66	67	6	2	.....
The county.....	2,444	1,819	139	89	7	2,452	1,818	139	89	5	2,418	1,820	194	89	5	2,418	1,812	137	89	5	2,419	1,816	134	89	5

## BUENA VISTA COUNTY.

Barnes.....	126	83	4	1	.....	124	87	6	.....	.....	128	85	9	.....	.....	124	84	9	.....	.....	124	84	2	1	.....
Brooks.....	57	56	2	.....	.....	58	56	2	.....	.....	54	55	2	.....	.....	54	55	2	.....	.....	55	55	2	.....	.....
Coon.....	67	29	2	.....	.....	67	29	2	.....	.....	67	29	2	.....	.....	67	29	2	.....	.....	68	28	2	.....	.....
File.....	65	20	2	.....	.....	64	19	2	.....	.....	68	19	2	.....	.....	64	19	2	.....	.....	68	20	2	.....	.....
Fairfield.....	142	14	9	.....	.....	140	14	9	.....	.....	143	13	8	.....	.....	139	14	9	.....	.....	140	13	9	.....	.....
Grant.....	43	29	.....	.....	.....	42	29	.....	.....	.....	42	29	.....	.....	.....	42	30	.....	.....	.....	42	29	.....	.....	
Hayes.....	46	32	2	.....	.....	44	32	2	.....	.....	42	32	2	.....	.....	42	32	2	.....	.....	42	32	2	.....	.....
Lee.....	42	6	1	.....	.....	42	6	1	.....	.....	42	6	1	.....	.....	42	6	1	.....	.....	42	6	1	.....	.....
Lincoln.....	27	10	.....	.....	.....	21	10	.....	.....	.....	21	10	.....	.....	.....	21	10	.....	.....	.....	21	10	.....	.....	
Maple Valley.....	55	63	4	.....	.....	50	63	4	.....	.....	52	63	4	.....	.....	49	64	4	.....	.....	52	62	4	.....	.....
Newell.....	183	96	6	.....	.....	159	96	6	.....	.....	159	93	6	.....	.....	159	95	6	.....	.....	159	97	6	.....	.....
Nokomis.....	207	61	4	9	.....	204	69	8	.....	.....	204	67	8	.....	.....	202	69	8	.....	.....	199	67	8	.....	.....
Poland.....	117	11	4	1	.....	121	11	4	1	.....	120	11	4	1	.....	120	11	4	1	.....	119	10	4	1	.....



Shell Rock.....	215	78	18	.....	222	74	10	.....	221	70	16	.....	224	72	16	.....	220	76	15	.....	
Washington.....	61	16	.....	.....	52	14	.....	.....	52	14	.....	.....	52	14	.....	.....	52	14	.....	.....	
The county.....	1,921	624	94	9	21,924	904	92	9	21,918	910	90	9	21,919	897	92	9	21,911	912	88	11	2
CALHOUN COUNTY																					
Butler No. 1.....	141	72	5	1	140	72	.....	1	141	71	.....	1	138	72	.....	1	139	72	1	1	
Butler No. 2.....	44	43	4	.....	43	43	6	.....	43	43	6	.....	43	43	6	.....	43	42	6	.....	
Calhoun.....	58	21	13	1	59	23	13	1	62	22	11	1	62	22	11	1	60	20	11	6	
Cedar.....	111	17	3	.....	115	16	8	.....	115	15	3	.....	114	16	3	.....	114	14	4	1	
Center.....	84	59	.....	4	81	59	.....	3	81	59	.....	2	81	59	.....	8	82	57	.....	1	
Em Grove.....	82	53	.....	4	82	53	.....	3	83	51	.....	8	83	51	.....	8	81	49	.....	1	
Garfield.....	43	48	2	1	40	37	1	.....	41	35	2	1	41	35	2	1	35	31	.....	2	
Greenfield.....	90	38	6	1	89	38	5	1	89	38	5	1	89	37	5	1	87	36	4	1	
Jackson.....	71	42	6	4	70	44	4	2	71	40	4	4	71	41	4	4	72	40	4	4	
Lake City—	.....	.....	.....	.....	.....	.....	.....	.....	.....	.....	.....	.....	.....	.....	.....	.....	.....	.....	.....	.....	
First ward.....	60	20	24	5	67	20	24	4	67	20	24	3	66	26	21	4	67	25	22	4	
Second ward.....	61	22	15	5	62	22	14	5	63	22	14	5	60	23	13	5	60	21	13	6	
Third ward.....	48	14	9	4	41	17	11	4	43	16	10	4	43	16	10	4	43	16	10	6	
Fourth ward.....	72	42	7	5	73	31	6	5	73	30	6	4	72	30	6	5	73	30	6	9	
Lincoln.....	247	124	8	7	245	115	6	8	245	114	8	8	245	114	8	8	244	119	8	8	
Logan.....	69	30	1	.....	67	30	1	.....	68	28	1	.....	69	28	1	.....	68	28	1	.....	
Lake Creek.....	89	47	4	1	89	46	3	1	89	45	4	1	88	46	4	1	89	46	4	1	
Reading.....	103	34	6	.....	102	35	8	.....	103	34	4	.....	103	34	4	.....	102	34	4	.....	
Sherman.....	66	37	.....	1	68	35	.....	1	67	35	.....	1	68	34	.....	1	68	35	.....	1	
Twin Lakes.....	271	93	2	1	273	98	2	1	277	66	2	1	276	63	2	1	276	64	2	1	
Union.....	143	46	8	4	144	46	4	.....	143	45	8	4	143	45	8	4	144	44	6	4	
Williams.....	33	52	.....	.....	37	49	.....	.....	33	4	.....	.....	38	48	.....	.....	35	52	.....	.....	
The county.....	2,000	972	142	43	21,987	945	135	40	21,984	935	133	40	21,983	932	130	42	21,951	929	131	61	2

## CARROLL COUNTY.

Arcadia.....	90	138	1	1	88	131	1	1	89	131	1	1	90	130	1	1	89	131	1	1
Carroll township.....	79	125	1	.....	75	129	1	.....	75	123	.....	.....	75	129	1	.....	75	127	1	.....
Carroll City—	.....	.....	.....	.....	.....	.....	.....	.....	.....	.....	.....	.....	.....	.....	.....	.....	.....	.....	.....	.....
First ward.....	120	61	3	1	111	64	3	3	119	60	3	1	115	62	3	1	112	61	3	1
Second ward.....	151	80	2	1	147	81	2	1	148	81	2	1	148	81	2	1	147	80	2	1
Third ward.....	81	114	.....	.....	82	111	.....	.....	82	111	.....	.....	83	110	.....	.....	82	108	.....	.....
Fourth ward.....	23	111	.....	.....	22	109	.....	.....	23	108	.....	.....	23	108	.....	.....	23	107	.....	.....



Benton	79	61	78	73	69	65	72	65	72	65	72	54
Brighton	130	85	186	136	80	80	136	80	136	80	136	80
Cass	94	4	2 10	19	69	2	2 10	68	2	1	136	80
Edna	87	86	68	54	37	4	155	37	1	1	136	80
Franklin	129	84	127	127	86	4	128	87	4	1	136	80
Grant	288	147	288	288	138	6	288	138	6	1	136	80
Groves	73	63	73	73	124	17	73	56	17	1	136	80
Lincoln	77	45	75	75	46	1	74	46	1	1	136	80
Massena	126	92	125	125	88	7	125	88	7	1	136	80
Noble	109	46	108	10	46	8	107	46	5	2	106	47
Pleasant	291	103	287	288	103	10	285	102	10	2	234	102
Plymouth	83	45	84	83	45	6	83	45	6	1	83	45
Pyroess	154	107	153	153	104	12	153	104	12	1	157	107
Victoria	47	46	49	46	46	8	46	46	8	1	50	42
Washington	67	56	66	66	56	1	65	56	1	1	66	56
The county	2,651	1,339	187	48	19	2,558	1,512	271	41	18	2,540	1,509
				124	41							

## ORDAR COUNTY.

Cass	46	110	46	46	110	46	46	110	46	110	46	109
Center	168	126	177	178	141	2	177	141	20	1	160	125
Dayton	171	147	171	178	141	2	177	141	20	1	178	141
Fairfield	60	89	59	69	98	4	60	98	4	1	59	98
Farmington	83	239	80	80	240	2	80	240	2	1	80	240
Fremont	138	61	147	148	65	16	147	65	16	1	148	67
Gower	80	78	80	81	75	1	81	75	1	1	81	75
Inland	121	119	116	117	117	1	116	117	1	1	118	117
Iowa	99	65	98	99	65	7	98	65	7	1	98	65
Linn	47	38	48	48	37	1	48	37	1	1	48	37
Maquoketa	80	106	80	80	104	1	80	104	1	1	80	104
Mechanicville	60	18	49	48	18	2	49	18	2	1	48	19
Pioneer	152	151	154	151	150	1	152	150	1	1	153	149
Red Oak	72	50	73	72	49	1	72	49	1	1	71	49
Rochester	71	41	71	71	39	4	71	39	4	1	71	39
Springdale	117	201	117	117	200	2	117	200	2	1	117	200
Springfield	117	201	117	118	201	2	117	200	2	1	118	202
Sugar Creek	68	81	69	69	81	8	69	81	8	1	69	81
Tipton	99	56	101	102	55	8	102	55	8	1	101	56
First ward	100	62	108	103	63	5	108	63	5	1	108	63
Second ward	114	104	114	113	100	4	113	100	4	1	113	99
Third ward	157	21	164	165	21	26	166	21	24	8	166	21
West Branch	157	21	164	165	21	26	166	21	24	8	166	21
The county	2,210	1,906	181	7	4	2,243	1,969	106	5	4	2,247	1,962

## CERRO GORDO COUNTY.

Voting Precincts.	Governor.			Lieutenant Governor.				Judge of Supreme Court.			Superintendent of Public Instruction.				Railroad Commissioner.									
	Cummings.	Gullivan.	Hanson.	Weller.	Hertlotz.	Butler.	Squill.	Gifford.	Harvey.	Bishop.	Caldwell.	Ort.	MacGrilla.	Lorenberg.	Riggs.	MacCook.	Ward.	Brown.	Bance.	Palmer.	Porter.	Bradshaw.	Wood.	McGully.
Bath	89	32	1	1	88	21	1	1	1	28	12	1	88	88	38	21	1	1	1	88	31	1	1	1
Clear Lake	178	42	1	1	183	89	16	3	1	179	89	17	1	180	88	12	1	1	1	180	40	15	8	1
Deaugherty	23	87	1	1	23	87	1	1	1	23	87	1	1	23	88	1	1	1	1	23	87	1	1	1
Falls	67	58	20	1	66	58	20	1	1	66	58	19	1	67	57	19	1	1	1	66	57	19	1	1
Genesee	123	69	3	1	121	59	3	1	1	121	59	3	1	121	59	3	1	1	1	121	59	3	1	1
Grant	83	5	5	1	40	1	5	1	1	88	2	9	1	89	1	4	1	1	1	88	2	9	1	1
Grimes	125	15	4	1	123	16	4	1	1	122	15	4	1	121	15	4	1	1	1	121	15	4	1	1
Lake	194	87	4	1	183	85	4	1	1	186	87	4	1	188	86	4	1	1	1	187	86	4	1	1
Lime Creek	67	11	8	1	63	11	8	1	1	63	11	8	1	63	11	8	1	1	1	63	11	8	1	1
Lisbon	47	10	2	1	47	10	2	1	1	47	10	2	1	47	10	2	1	1	1	47	10	2	1	1
Mason	83	10	2	1	83	10	2	1	1	83	10	2	1	83	10	2	1	1	1	83	10	2	1	1
Mason City	180	51	18	6	182	51	18	6	1	183	45	13	6	183	45	13	7	1	1	182	45	13	7	1
First ward	208	28	12	4	202	27	12	4	1	201	27	14	4	200	28	12	4	1	1	201	27	12	4	1
Second ward	160	88	6	8	168	75	7	8	1	163	76	5	8	163	74	5	9	1	1	165	75	5	9	1
Third ward	146	66	9	8	141	62	9	9	1	141	62	9	9	151	63	9	9	1	1	141	63	9	9	1
Fourth ward	58	10	5	1	53	10	5	1	1	53	10	5	1	53	10	5	1	1	1	53	10	5	1	1
Monk Vernon	46	9	1	1	45	9	1	1	1	45	9	1	1	45	9	1	1	1	1	45	9	1	1	1
Owen	72	80	9	1	71	30	9	1	1	72	31	0	1	71	31	0	1	1	1	72	31	0	1	1
Pleasant Valley	55	4	1	1	55	4	1	1	1	55	4	1	1	55	4	1	1	1	1	55	4	1	1	1
Portland	84	13	1	1	85	14	1	1	1	85	14	1	1	85	14	1	1	1	1	85	14	1	1	1
Union	84	13	1	1	85	14	1	1	1	85	14	1	1	85	14	1	1	1	1	85	14	1	1	1
The county	1,898	606	11635	2	1,837	688	11787	3	1,637	664	11948	2	1,645	564	11487	2	1,840	588	11487	3	1,840	588	11487	3





## CLARKE COUNTY.

Voting Precincts.	Governor.				Lieutenant Governor.				Judge of Supreme Court.				Superintendent of Public Instruction.				Railroad Commissioner.								
	Commins.	Gullivan.	Hanson.	Work.	Weller.	Hertloff.	Butler.	Bull.	Gifford.	Harvey.	Bishop.	Oudwell.	Orr.	McChilla.	Lowenbergs.	Riggs.	McCook.	Ward.	Brown.	Bunce.	Palmer.	Porter.	Brubaker.	Wood.	McCully.
Doyle.....	95	70	8			98	88	7			87	88	1			98	68	9			96	88	9		
Franklin.....	63	31	12			57	80	11			60	80	8			60	80	8			60	80	8		
Front.....	83	80	4	2		87	80	4	2		88	80	4	2		88	80	4	2		88	80	4	2	
Green Bay.....	78	19	4	1		78	19	4	1		78	19	4	1		79	19	4	1		79	19	4	1	
Jackson.....	118	85	11	9		128	78	10	2		128	78	10	2		128	78	10	2		123	78	10	2	
Knox.....	80	84	2			82	82	2			82	82	2			82	82	2			82	82	2		
Liberty.....	78	88	8			81	80	2			81	80	2			80	80	2			80	80	2		
Madison.....	68	86	2	1		63	86	2	1		63	86	2	1		62	86	2	1		62	86	2	1	
Madison City.....	62	54	6			62	54	6			62	54	6			62	54	6			62	54	6		
Madison City—																									
First ward.....	112	59	6			118	52	6	1		118	50	4	1		116	48	4	1		116	48	4	1	
Second ward.....	80	44	6			98	37	6			98	37	6			97	36	4			97	36	4		
Third ward.....	135	85	8	1		180	87	10	1		180	88	8	2		141	88	7	1		141	88	7	1	
Troy.....	22	114	10	2		227	108	10	2		227	108	10	2		231	110	10	2		237	111	10	2	
Washington.....	62	48	2			63	46	1			63	46	1			68	46	1			67	46	1		
Washington.....	57	98	1			58	65	2			58	64	1			58	64	1			58	64	1		
The county.....	1,381	846	81	9	711,418	828	78	9	711,427	810	68	9	71,430	817	68	8	81,436	819	68	8	81,436	819	68	8	8









## DALLAS COUNTY.

Adel	268	92	22	1	270	87	21	1	268	88	19	1	271	88	19	1	271	88	20	1
Adams	100	81	13	2	99	28	13	2	99	28	13	2	98	28	13	2	98	28	13	2
Beaver	70	66	5	6	71	64	5	6	68	68	5	6	70	67	5	6	70	67	5	6
Bloomfield	68	59	1	1	69	58	1	1	68	59	1	1	67	60	1	1	68	61	1	1
Boonville	76	41	1	1	76	41	1	1	76	40	1	1	76	40	1	1	76	40	1	1
Colfax	68	62	4	1	69	60	4	1	68	60	4	1	67	65	4	1	67	65	4	1
Dallas	194	69	6	1	140	66	5	1	141	68	4	1	142	69	4	1	140	68	4	1
Dallas Center	187	97	10	18	188	97	10	18	190	99	10	19	184	99	10	19	188	98	9	19
Des Moines	90	15	12	2	84	14	11	2	90	13	10	2	95	14	10	2	95	18	10	2
De Soto	182	54	69	2	145	46	59	2	147	46	57	2	147	46	57	2	145	46	57	2
Dexter	84	78	2	2	89	78	2	2	88	79	2	2	89	88	2	2	88	89	2	2
Grant	73	57	5	1	74	59	4	1	76	59	4	1	77	58	5	1	76	58	5	1
Lincoln	73	57	5	1	74	59	4	1	76	59	4	1	77	58	5	1	76	58	5	1
Linn	110	20	11	1	109	22	11	1	108	22	11	1	108	22	11	1	108	22	11	1
Perry	150	60	15	1	153	50	12	1	160	53	11	1	157	53	11	1	156	50	10	1
First Ward	168	123	9	4	161	108	8	2	168	10	7	3	161	107	9	3	159	111	8	3
Second Ward	137	60	10	10	136	50	8	10	134	49	9	10	132	46	7	12	127	48	7	12
Third Ward	137	60	10	10	136	49	19	10	137	50	19	10	137	48	19	10	128	46	19	10
Redfield	90	51	4	1	91	50	3	1	93	49	3	1	93	49	3	1	95	47	3	1
Spring Valley	149	67	18	2	152	56	10	2	149	59	8	1	149	58	8	1	150	57	9	1
Sugar Grove	128	48	2	1	126	48	2	1	125	49	2	1	125	49	2	1	125	49	2	1
Van Meter	62	63	8	1	62	62	8	1	61	62	9	1	61	62	9	1	61	62	9	1
Washington	102	63	12	1	103	62	12	1	104	60	11	1	107	63	9	1	106	60	10	1
Waukeese	2,635	1,254	248	87	4,258	1,210	238	89	5,250	1,318	214	89	5,250	1,205	214	40	5,250	1,214	213	40
The county	2,635	1,254	248	87	4,258	1,210	238	89	5,250	1,318	214	89	5,250	1,205	214	40	5,250	1,214	213	40

## DAVIS COUNTY.

Bloomfield—	70	60	8	6	69	89	8	6	71	88	8	6	76	87	8	6	71	87	8	6
First ward	111	50	6	2	112	88	7	2	114	87	8	2	115	87	8	2	114	87	8	2
Second ward	91	108	8	1	93	105	6	1	94	105	6	1	93	107	8	1	94	106	8	1
Third ward	96	90	1	1	98	90	1	1	98	90	1	1	100	98	1	1	99	91	1	1
Cleveland	78	39	5	1	79	39	4	1	78	38	4	1	79	38	4	1	78	38	4	1
Drakesville	51	137	7	1	52	135	6	1	52	136	6	1	52	135	6	1	52	135	6	1
Fabins	73	78	1	2	74	77	1	1	74	79	1	1	74	79	1	1	73	79	1	1
For River	100	114	8	1	94	115	8	1	99	118	8	1	97	115	9	1	97	115	9	1
Grove	97	150	1	1	102	149	2	1	103	146	2	1	104	148	1	1	102	147	1	1
Lick Creek	100	150	1	1	102	149	2	1	103	146	2	1	104	148	1	1	102	147	1	1

## DAVIS COUNTY—CONTINUED.

Voting Precincts.	Governor.			Lieutenant Governor.			Judge of Supreme Court.			Superintendent of Public Instruction.			Railroad Commissioner.												
	Cummins	Sullivan	Hanson	Waller	Herrlotz	Butler	Scull	Gifford	Harvey	Bishop	Caldwell	Orr	McOllis	Lowenberg	Riggs	MacCook	Ward	Brown	Funke	Palmer	Porter	Bradshaw	Wood	McVilly	
Marion	88	84	1	1	88	82	1	1	86	84	1	1	1	1	86	81	1	1	86	81	1	1	1	1	1
Perry	70	80	1	2	70	80	1	2	71	79	1	1	1	1	70	80	1	1	71	79	1	1	1	1	1
Prairie	52	83	1	1	52	83	1	1	52	81	2	2	2	2	52	81	2	2	52	81	2	2	2	2	2
Roscoe	42	44	1	1	42	48	1	1	42	49	1	1	1	1	42	48	1	1	41	44	1	1	1	1	1
Salt Creek	88	139	2	1	88	139	2	1	88	139	2	1	1	1	87	139	2	1	87	138	2	1	1	1	1
Soap Creek	100	110	1	1	98	109	1	1	106	109	1	1	1	1	98	110	1	1	98	110	1	1	1	1	1
Union	105	151	6	1	105	148	9	1	106	149	8	1	1	1	107	147	8	1	106	148	9	1	1	1	
West Grove	68	101	4	3	68	104	8	3	69	106	3	3	3	3	67	106	3	3	68	106	4	3	3	3	3
Wyacondah	100	153	8	1	100	153	8	1	100	154	8	1	1	1	100	153	8	1	100	153	8	1	1	1	1
The county	1,486	1,861	65	23	71,490	1,883	58	20	71,502	1,848	51	24	24	24	81,510	1,888	49	19	61,498	1,843	53	19	1	1	1

## DECATUR COUNTY.

Bloomington	75	66	1	1	76	65	1	1	75	64	1	1	1	76	65	1	1	76	64	1	1	1	1	1	1
Burwell	59	55	2	1	62	52	2	1	63	51	2	2	2	62	50	2	1	62	51	2	1	1	1	1	1
Terre Haute precinct	79	67	1	12	76	65	1	12	77	64	1	11	11	77	64	1	11	77	64	1	11	11	11	11	11
Davis City precinct	90	97	1	1	90	98	1	1	96	90	1	1	1	97	91	1	1	97	91	1	1	1	1	1	1
Center	127	120	8	1	128	129	7	1	129	124	7	1	1	128	122	7	1	129	123	7	1	1	1	1	1
Decatur	97	111	6	3	96	109	6	2	96	109	6	2	5	97	100	6	2	5	96	109	6	2	5	5	5
Eden	247	162	5	2	246	161	6	2	243	161	6	2	2	246	164	6	2	2	248	164	6	2	2	2	2
Fayette	140	51	12	1	156	54	9	1	159	54	7	1	1	155	54	7	1	156	54	7	1	1	1	1	1
Franklin	149	59	4	1	145	59	4	1	145	59	4	1	1	145	59	4	1	144	59	4	1	1	1	1	1
Garden Grove	149	59	4	1	145	59	4	1	145	59	4	1	1	145	59	4	1	144	59	4	1	1	1	1	1
Garden Grove precinct	65	67	1	1	65	67	1	1	65	67	1	1	1	65	66	1	1	65	67	1	1	1	1	1	1
Leroy precinct	84	32	5	1	85	35	6	1	85	35	5	1	1	84	36	5	1	85	35	5	1	1	1	1	1
Grand River	89	66	7	0	87	60	6	0	88	60	6	0	0	88	60	6	0	88	60	6	0	0	0	0	0
Wamilton	89	66	7	0	87	60	6	0	88	60	6	0	0	88	60	6	0	88	60	6	0	0	0	0	0







Seventh Ward—	114	147	1	20	114	144	1	20	1	110	148	1	21	1	117	142	2	21	1	116	141	1	21	1
First precinct.....	166	121	8	20	160	121	9	20	...	161	122	8	20	...	161	122	8	20	...	157	125	8	19	2
Second precinct.....	21	87	...	1	20	87	...	1	...	20	87	...	1	...	20	89	...	1	...	20	87	...	1	...
Byrlington Township—	19	29	...	2	19	28	...	2	...	18	20	...	2	...	18	29	...	2	...	18	29	...	2	...
Fifth precinct.....	1,905	1,250	113	247	1,822	1,197	105	26	...	1,818	1,192	105	22	...	1,818	1,192	105	22	...	1,818	1,192	105	22	...
Sixth precinct.....																								
The county.....	1,029	810	41	6	1,028	803	42	8	...	1,024	298	41	6	...	1,031	291	41	6	...	1,027	298	41	6	...

## DICKINSON COUNTY.

Center Grove.....	319	20	17	3	318	57	17	8	...	322	56	17	8	...	312	65	10	9	...	320	55	17	8	...
Diamond Lake.....	83	15	3	2	84	14	3	0	...	85	14	3	0	...	86	14	3	0	...	85	14	3	0	...
Excelsior.....	87	3	2	...	88	3	2	...	...	89	3	2	...	...	89	3	2	...	...	89	3	2	...	...
Lakeville.....	71	30	5	...	72	30	6	...	...	71	28	5	...	...	70	28	5	...	...	71	27	5	...	...
Milford.....	104	88	5	...	99	30	6	...	...	100	40	6	...	...	97	39	6	...	...	97	39	6	...	...
Chickadee.....	107	84	5	...	108	81	5	...	...	104	81	5	...	...	107	81	5	...	...	108	81	5	...	...
Richland.....	204	11	2	...	25	12	2	...	...	26	12	2	...	...	25	12	2	...	...	25	12	2	...	...
Silver Lake.....	144	43	8	...	142	45	8	...	...	142	41	6	...	...	143	40	6	...	...	141	40	6	...	...
Spirit Lake.....	64	17	...	...	51	17	...	...	...	53	17	...	...	...	57	14	...	...	...	54	16	...	...	...
Supterior.....	78	19	...	...	76	19	...	...	...	78	18	...	...	...	76	18	...	...	...	76	18	...	...	...
Westport.....	84	52	...	...	84	52	...	...	...	93	81	...	...	...	88	81	...	...	...	84	80	...	...	...
The county.....	1,029	810	41	6	1,028	803	42	8	...	1,024	298	41	6	...	1,031	291	41	6	...	1,027	298	41	6	...

## DUBUQUE COUNTY.

Canada.....	68	15	5	2	68	15	5	2	...	68	15	5	2	...	68	15	5	2	...	67	15	5	2	...
Center.....	72	17	1	...	81	42	1	...	...	81	43	1	...	...	80	39	1	...	...	81	42	1	...	...
Concord.....	62	127	1	...	61	127	1	...	...	72	114	1	...	...	70	112	1	...	...	72	112	1	...	...
Dodge.....	147	170	4	8	145	154	4	8	...	148	151	4	8	...	148	150	4	8	...	142	155	4	8	...
Dubuque.....	97	289	4	47	92	277	6	48	...	95	277	7	48	...	92	278	7	48	...	94	277	6	48	...
First ward—	110	286	1	81	110	272	1	31	...	109	273	1	31	...	109	271	1	31	...	109	267	1	31	...
Second precinct.....	108	188	2	20	95	188	2	21	...	98	190	6	20	...	97	188	2	20	...	96	186	3	20	...
Second ward—	280	311	5	37	251	300	5	40	...	254	298	4	38	...	255	298	4	38	...	250	302	4	37	...
First precinct.....	147	158	2	22	141	156	2	20	...	138	160	2	21	...	141	158	2	20	...	139	161	2	20	...
Second precinct.....	165	193	2	30	161	180	2	31	...	163	179	2	31	...	162	180	2	31	...	162	181	2	31	...
Third precinct.....	186	259	2	60	179	253	2	61	...	186	256	2	62	...	181	256	2	62	...	179	258	2	61	...

## DUBUQUE COUNTY—CONTINUED.

Voting Precincts.	Governor.				Lieutenant Governor.				Judges of Supreme Court.				Superintendent of Public Instruction.				Railroad Commissioners.											
	Crummins.	Sullivan.	Hanson.	Waller.	Butler.	Scull.	Gifford.	Harvey.	Bishop.	Caldwell.	Orr.	McOrillis.	Lowenberg.	Riggs.	McCook.	Ward.	Brown.	Bunce.	Palmer.	Porter.	Bradshaw.	Wood.	McOully.					
Dubuque—continued—																												
Fourth ward—	255	181	4	22	252	177	4	28	249	181	4	22	250	179	4	23	246	178	4	23	246	178	4	23	246	178	4	23
First precinct.....	159	104	10	15	153	104	10	15	151	116	16	16	153	103	10	15	161	106	5	19	161	106	5	19	161	106	5	19
Second precinct.....	236	187	1	32	239	183	1	33	231	153	2	33	237	181	2	33	230	191	3	33	230	191	3	33	230	191	3	33
Third precinct.....																												
Fifth ward—	182	170	1	52	175	169	1	53	178	164	1	53	179	165	1	51	177	165	1	51	177	165	1	51	177	165	1	51
First precinct.....	196	243	1	62	197	230	1	64	195	239	1	64	187	246	1	64	184	233	1	65	184	233	1	65	184	233	1	65
Second precinct.....	204	151	7	1	254	182	1	71	213	147	2	70	252	185	2	70	250	185	2	72	250	185	2	72	250	185	2	72
Third precinct.....	157	161	2	42	157	153	2	44	161	155	2	44	161	155	2	44	161	155	2	44	161	155	2	44	161	155	2	44
Fourth precinct.....	133	93			61	93			61	98			61	92			61	91			61	91			61	91		
Iowa.....	120	138	4	2	127	164	4	2	129	155	4	2	126	153	4	2	123	156	4	2	123	156	4	2	123	156	4	2
Jefferson.....	21	124	1	1	21	124	1	1	21	123	1	1	21	123	1	1	21	123	1	1	21	123	1	1	21	123	1	1
Liber.....	40	93	1	2	39	93	1	2	37	93	1	2	38	94	1	2	38	94	1	2	38	94	1	2	38	94	1	2
Madison.....																												
New Wine—	108	252	1	1	100	248	1	1	100	247	1	1	100	250	1	1	101	248	1	1	101	248	1	1	101	248	1	1
Dressville precinct.....	87	126			86	120			85	124			84	123			84	123			84	123			84	123		
New Vienna precinct.....	84	90		2	84	80		2	84	90		2	82	92		2	82	90		2	82	90		2	82	90		2
Pott.....	42	181			43	179			43	178			43	182			43	182			43	182			43	182		
Prairie Creek.....	95	127		5	91	124		5	92	124		5	92	124		5	92	124		5	92	124		5	92	124		5
Table Mount.....																												
Taylor.....	108	70	20	8	108	70	20	8	108	70	20	8	108	70	20	8	108	70	20	8	108	70	20	8	108	70	20	8
Loworth precinct.....	125	90	2		123	98	2		125	90	2		121	93	2		121	90	2		121	90	2		121	90	2	
Parley precinct.....	56	124			56	121			54	121			54	121			54	121			54	121			54	121		
Vernon.....	63	86		1	62	82		1	63	81		1	63	81		1	63	81		1	63	81		1	63	81		1
Washington.....	85	144		1	84	142		1	84	142		1	84	143		1	84	143		1	84	143		1	84	143		1
Whitewater.....																												
The county.....	18,940 1/2	402	74	870	18,908 1/2	391	82	877	18,907 1/2	391	82	877	18,908 1/2	391	82	877	18,908 1/2	391	82	877	18,908 1/2	391	82	877	18,908 1/2	391	82	877

## EMMETT COUNTY.

Armstrong Grove .....	206	59	3	205	57	3	202	60	9	204	56	8	208	54	9
Center .....	71	11	1	72	10	1	71	10	1	72	10	1	71	10	1
Denmark .....	69	83	2	68	83	2	66	88	8	66	88	9	67	83	6
Emmett .....	81	3	1	81	3	1	81	3	1	81	3	1	81	3	1
Bethersville township .....	62	12	1	60	12	1	60	12	1	61	12	1	59	13	2
Esthersville City .....	145	85	6	142	85	5	142	83	6	143	82	5	140	85	5
First ward .....	134	25	11	180	25	9	128	25	10	129	25	10	127	29	10
Second ward .....	131	81	6	153	90	4	151	82	4	152	29	4	142	90	4
Third ward .....	49	3	1	45	2	1	46	2	1	45	2	1	45	2	1
Ellsworth .....	72	23	8	77	17	8	77	18	8	74	16	7	77	17	7
High Lake .....	87	8	8	88	8	8	87	8	8	89	7	8	89	7	8
Iowa Lake .....	30	9	1	28	9	1	28	9	1	27	9	1	28	9	1
Jack Creek .....	57	91	1	51	23	1	54	24	1	55	23	1	55	23	1
Lincoln .....	78	10	2	72	11	2	72	11	2	72	11	2	72	11	2
Swan Lake .....	40	5	1	40	5	1	40	5	1	40	5	1	40	5	1
Twelve Mile Lake .....	70	3	1	70	3	1	70	3	1	70	3	1	70	3	1
The county .....	1,227	281	85	1,219	280	80	1,205	286	83	1,213	273	82	1,211	281	83

## FAYETTE COUNTY.

Audubon .....	86	142	87	142	87	142	87	142	87	88	141	88	140	88
Banks .....	61	51	61	51	62	50	62	50	62	50	62	50	62	50
Bethel .....	63	81	63	78	71	78	71	78	71	70	78	71	70	78
Center .....	119	83	112	85	111	81	111	81	112	85	111	81	111	81
Clermont .....	131	138	138	134	132	134	132	134	132	135	132	134	134	134
Dover .....	133	22	132	21	138	21	138	21	132	21	138	21	138	20
Eden .....	148	102	152	98	151	96	151	96	152	95	151	96	152	96
Fairfield .....	203	144	205	140	203	142	203	142	203	142	203	142	203	140
Fayette .....	136	6	142	62	144	60	144	60	146	60	146	60	145	60
Freemont .....	83	88	84	88	88	88	88	88	84	88	84	88	84	88
Harlan .....	108	70	121	61	171	61	171	61	168	61	168	61	169	64
Lytta .....	123	102	121	103	123	102	123	102	121	103	121	103	121	103
Jefferson .....	97	81	96	80	96	80	96	80	96	80	96	80	97	78
Oswego .....	172	111	161	103	162	81	162	81	161	101	161	81	162	100
First ward .....	149	98	144	84	145	82	145	82	144	88	145	82	145	81
Second ward .....	167	127	169	121	169	121	169	121	169	121	169	121	169	122
Third ward .....	164	107	161	105	161	104	161	104	161	104	161	104	161	103
Fourth ward .....	164	107	161	105	161	104	161	104	161	104	161	104	161	103

## FAYETTE COUNTY—CONTINUED.

Voting Precincts.	Governor.			Lieutenant Governor.			Judges of Supreme Court.			Superintendent of Public Instruction.			Railroad Commissioner.													
	Orrinina	Gullivan.	Hanson.	Work.	Waller.	Herrick.	Butler.	Beall.	Gifford.	Harvey.	Blahop.	Caldwell.	Orr.	McCullis.	Lowenberg.	Higgin.	McCook.	Ward.	Brown.	Bunce.	Palmer.	Porter.	Hrindshaw.	Wood.	McOally.	
Grand Pleasant Valley.....	157	83	2	2	2	151	50	2	2	171	168	74	2	2	152	155	6	8	151	151	151	151	151	151	151	151
Purman .....	6	42	2	2	2	67	42	6	2	6	27	43	2	1	68	41	9	2	68	41	68	41	68	41	68	41
Scott .....	66	44	1	1	1	74	54	4	4	74	54	4	4	76	53	4	1	1	76	53	76	53	76	53	76	53
Smithfield.....	78	66	4	4	4	74	54	4	4	74	54	4	4	76	53	4	1	1	76	53	76	53	76	53	76	53
Union .....	90	78	8	8	8	99	78	8	8	99	78	8	8	99	78	8	8	8	99	78	99	78	99	78	99	78
Westfield.....	89	65	8	8	8	89	65	8	8	89	65	8	8	89	65	8	8	8	89	65	89	65	89	65	89	65
West Union—																										
First ward .....	109	42	1	1	1	110	40	1	1	112	37	1	1	113	37	1	1	1	111	37	111	37	111	37	111	37
Second ward.....	116	44	6	6	6	115	46	6	6	115	47	6	6	116	46	6	6	6	116	46	116	46	116	46	116	46
Third ward .....	100	42	4	4	4	101	40	4	4	101	39	4	4	102	38	4	4	4	103	38	103	38	103	38	103	38
Windor .....	202	80	1	1	1	204	75	1	1	205	73	1	1	206	73	1	1	1	207	72	207	72	207	72	207	72
The county .....	3,532	2,298	100	48	71	2,214	1,091	46	46	2,192	1,161	46	46	2,161	1,147	48	48	48	2,138	1,118	2,108	1,146	2,108	1,146	2,108	1,146

## FLOYD COUNTY.

Cedar .....	44	5	1	1	1	43	6	1	1	44	5	1	1	44	5	1	1	44	5	1	43	6	1	43	6	
Charles City—																										
First ward .....	81	14	2	1	1	82	18	2	2	84	12	2	2	88	19	2	2	84	19	84	19	84	19	84	19	
Second ward .....	194	84	28	8	2	204	84	26	8	208	84	26	8	203	83	26	8	2	203	83	203	83	203	83	203	83
Third ward .....	116	44	8	1	1	115	40	8	1	117	41	8	1	115	41	8	1	1	116	40	116	40	116	40	116	40
Fourth ward .....	117	48	16	1	1	119	46	16	1	119	46	16	1	117	47	16	1	1	118	46	118	46	118	46	118	46
Floyd .....	62	28	7	1	1	61	23	6	1	61	23	6	1	62	23	6	1	1	62	23	62	23	62	23	62	23
Niles .....	69	78	8	1	1	70	68	8	1	69	69	8	1	69	68	8	1	1	69	68	69	68	69	68	69	68
Pleasant Grove.....	77	8	1	1	1	77	8	1	1	77	8	1	1	77	8	1	1	1	77	8	77	8	77	8	77	8
Riverton .....	85	32	2	1	1	85	22	2	1	85	22	2	1	85	22	2	1	1	85	22	85	22	85	22	85	22
Rock Grove.....	178	84	27	8	2	177	94	26	3	177	84	26	3	177	84	26	3	2	177	84	177	84	177	84	177	84

Rockford.....	133	55	9	183	50	8	1	132	51	10	4	193	5	8	133	53	8
Budd.....	47	43	11	68	48	11	4	67	48	21	4	67	4	11	69	47	11
Scott.....	45	23	11	49	28	11	1	49	29	11	1	49	2	11	49	28	11
St. Charles.....	64	36	11	94	55	11	1	93	36	11	1	93	3	11	93	35	11
Dieter.....	73	7	2	78	7	2	7	78	7	2	7	78	2	7	73	7	2
Union.....	197	62	7	195	62	6	1	195	62	6	1	195	6	6	195	62	6
The county.....	1,567	542	130	7	134	1,678	532	125	8	111	1,674	526	125	7	111	1,674	526

## FRANKLIN COUNTY.

Alexander.....	26	13	1	26	13	1	1	26	13	1	1	26	13	1	26	13	1
Clinton.....	120	16	4	120	16	4	1	120	16	4	1	120	16	4	120	16	4
Geneva.....	116	8	1	116	8	1	1	115	8	1	1	115	8	1	115	8	1
Grant.....	87	53	1	87	54	1	1	87	54	1	1	88	54	1	87	53	1
Hamilton.....	44	17	1	44	17	1	1	44	17	1	1	44	17	1	44	17	1
Hampton—																	
First ward.....	72	23	1	79	21	1	1	72	20	1	1	71	22	1	71	21	1
Second ward.....	69	15	1	60	17	1	1	60	15	1	1	80	16	1	80	16	1
Third ward.....	102	15	2	103	15	2	1	102	15	2	1	101	16	2	102	15	2
Fourth ward.....	91	24	2	91	24	2	1	90	24	2	1	90	25	2	89	24	2
Ingham.....	79	10	5	80	10	4	1	80	10	4	1	80	10	4	79	10	5
Lanier.....	35	25	8	36	25	7	1	36	25	7	1	35	25	7	35	25	8
Lee.....	58	8	5	59	7	4	1	58	7	4	1	55	7	4	55	7	4
Marion.....	44	7	4	42	7	4	1	43	7	4	1	43	7	4	43	7	4
Morgan.....	105	44	2	111	39	2	1	111	39	2	1	111	35	2	110	37	2
Mott.....	62	33	1	63	35	1	1	62	33	1	1	62	33	1	62	33	1
Oakland.....	125	10	1	124	10	1	1	124	10	1	1	124	10	1	125	10	1
Oscola.....	61	28	1	61	28	1	1	61	28	1	1	61	28	1	61	28	1
Reeve.....	82	8	2	83	7	1	1	83	7	1	1	84	8	1	83	7	1
Richard.....	64	2	1	64	2	1	1	64	2	1	1	64	2	1	64	2	1
Ross.....	78	16	2	77	16	2	1	77	16	2	1	76	16	2	77	16	2
Scott.....	42	7	4	42	7	4	1	42	8	4	1	42	8	4	42	8	4
West Fork.....	50	7	4	51	7	4	1	50	7	4	1	50	7	4	50	7	4
Wisner.....	31	25	2	31	23	2	1	31	23	2	1	31	23	2	31	23	2
The county.....	1,539	412	84	8	51	606	806	27	6	41	602	395	81	5	41	601	398

## FREMONT COUNTY.

Voting Precincts.	Governor.				Lieutenant Governor.			Judge of Supreme Court.			Superintendent of Public Instruction.				Railroad Commissioner.										
	Quinn.	Gullivan.	Ransom.	Work.	Waller.	Herrick.	Butler.	Gault.	Gifford.	Harvey.	Bishop.	Caldwell.	Orr.	McOllis.	Lorenberg.	Riggs.	McCook.	Ward.	Brown.	Bunce.	Palmer.	Porter.	Bradshaw.	Wood.	McNulty.
Benton No. 1.	93				1	93	05	8	1	86	99	9	1		99	99	8	1			89	95	8		1
Benton No. 2.	12					12	13	8	2	12	13	8			12	18					12	18			
Beber	175	89	8	2		174	90	8		173	91	8	2		172	90	8	2		171	91	8	2		
Franklin No. 1.	98	54	4			98	54	4		70	60	4			60	50	4			70	57	4			
Franklin No. 2.	83	52	9	1		83	52	9	1	87	52	9	1		83	52	9	1		88	51	9	1		
Franklin No. 3.	89	42	1			88	42	1		87	43	1			87	43	1			88	43	1			
Franklin No. 4.	53	71	5	1		53	69	5	1	59	68	5	1		54	68	5	1		59	63	4	1		
Green	79	85				74	85			76	84				79	84				75	84				
Loonst Grove.	77	8				75	87			75	87				76	87				75	87				
Madison No. 1.	83	62	1			83	61	1		83	61	1			83	61	1			83	61	1			
Madison No. 2.	99	40	2			95	40	2		84	40	2			84	40	2			34	40	2			
Manroe	91	183				88	132	1		86	134				86	134				87	133				
Prairie	43	54	2			48	55	2		48	55	2			45	55	2			43	55	2			
Riverside	133	90	3	1		140	87	4	1	131	88	4	1		130	88	4	1		130	86	4	1		
Riverton	128	128	4	2		128	125	4	2	128	123	4	2		128	123	4	2		123	123	4	2		
Ross	83	70	14	3	1	83	71	12	4	86	69	13	4	1	83	69	12	5	1	83	69	12	5	1	
Sidney	2.8	896	14	4		278	892	9	4	278	892	10	4	1	281	891	8	4		279	892	8	4		
Scott No. 1.	72	109	0			72	109	0		72	109	0			73	108	0			72	109	0			
Scott No. 2.	89	52	2			89	52	2		88	52	2			86	53	2			87	53	2			
Walnut	54	52	5			54	58	4		54	53	4			54	53	4			54	53	4			
Washington No. 1.	63	62				59	61			59	61				59	61				58	61				
Washington No. 2.	40	42	2	2		41	40	1	1	41	40	1	1		41	40	1	1		41	40	1	1		
The county	1,744	1,793	86	17	4	1,733	1,756	79	17	1,737	1,733	79	17		1,735	1,733	79	17		1,733	1,730	79	17		

## GREENE COUNTY.

Aristol.....	80	05	5	1	79	62	0	1	79	02	0	79	69	5	79	82	5
Cedar.....	41	71	2	1	49	50	1	1	48	50	1	44	51	1	44	70	1
Dawson.....	54	50	1	1	52	50	1	1	52	50	1	51	50	1	52	50	1
Franklin.....	63	45	4	1	63	45	4	1	63	45	4	63	45	4	63	45	4
Grant.....	72	25	1	1	73	25	1	1	74	22	1	73	22	1	73	22	1
Greenbrier.....	74	23	5	1	75	24	5	1	78	22	4	78	22	4	78	22	4
Hardin.....	59	60	60	1	59	60	60	1	59	60	60	59	60	60	58	61	1
Highland.....	163	49	4	1	167	41	8	1	167	41	8	167	41	8	166	42	8
Jackson.....	85	82	1	1	84	82	1	1	84	82	1	85	82	1	88	82	1
Jefferson.....	159	61	7	1	160	53	7	1	159	60	7	160	53	7	159	60	7
First ward.....	96	52	1	1	93	50	1	1	93	50	1	93	50	1	98	51	1
Second ward.....	152	55	10	1	151	53	10	1	152	53	9	151	53	8	152	54	8
Third ward.....	211	113	12	2	207	110	12	2	209	111	12	210	108	12	207	109	12
Junction No. 1.....	78	97	6	1	78	97	6	1	76	98	4	76	98	4	78	98	4
Junction No. 2.....	106	19	8	1	106	20	6	1	108	18	7	108	18	6	107	19	6
Kendrick.....	128	87	12	1	126	86	12	1	124	87	12	124	87	12	128	86	12
Paton.....	193	57	8	1	193	53	8	1	199	52	8	192	52	8	191	52	8
Storanton.....	139	55	11	1	137	53	11	1	137	53	11	136	55	11	131	52	11
Washington.....	42	89	2	1	45	88	2	1	48	89	1	48	88	2	42	88	2
Willow.....	2,018	1,008	84	5	2,017	976	98	6	2,019	978	98	2,022	978	98	2,021	981	98
The county.....	2,018	1,008	84	5	2,017	976	98	6	2,019	978	98	2,022	978	98	2,021	981	98

## GRUNDY COUNTY.

Beaman.....	86	41	1	1	87	41	1	1	86	41	2	86	41	1	85	42	1
Beaver.....	107	29	1	1	107	27	1	1	106	28	1	103	28	1	106	28	1
Black Hawk.....	183	185	6	1	181	182	8	2	181	184	7	183	182	7	184	182	7
Colfax.....	65	94	1	1	66	93	94	1	66	93	90	64	93	90	64	93	90
Conrad.....	59	27	28	1	59	27	21	1	59	27	7	58	27	7	58	27	7
Fairfield.....	69	27	7	1	69	27	7	1	69	27	7	69	27	7	69	27	7
Fells.....	100	57	9	1	111	35	7	1	109	36	5	110	37	7	110	38	7
German.....	80	41	1	1	80	41	1	1	80	41	1	80	41	1	80	41	1
Grant.....	78	87	1	1	76	88	1	1	76	88	1	77	88	1	76	88	1
Lincoln.....	73	42	1	1	72	43	1	1	71	43	1	71	43	1	70	43	1
Melrose.....	80	87	16	1	77	87	16	1	77	86	5	77	86	5	77	87	5
Palermo.....	302	162	16	1	305	159	18	1	303	159	18	305	158	18	303	160	18
Pleasant Valley.....	83	86	1	1	78	85	1	1	77	83	1	78	85	1	76	83	1





Union.....	58	21	1	57	221	1	56	21	58	21	1	58	21	1	58	21	1
Valley.....	274	134	14	266	137	13	231	173	12	278	175	12	278	178	12	278	178
Victory.....	69	59	4	86	53	4	59	50	4	89	51	4	88	52	4	88	52
The county.....	2,905	1,371	85	1,2,901	1,130	77	1,2,824	1,088	77	1,2,819	1,068	75	1,2,818	1,028	75	1,2,818	1,028

## HAMILTON COUNTY.

Blairsburg.....	81	30	1	86	28	1	88	28	88	28	1	87	28	1	87	29	1
Ossau.....	77	28	1	77	36	4	77	23	77	23	5	77	23	5	75	24	5
Clear Lake.....	166	97	4	164	96	4	164	97	164	97	5	163	97	5	163	97	5
Ellsworth.....	144	81	1	143	81	1	143	81	143	81	1	143	81	1	143	81	1
Freedom.....	55	28	5	57	28	4	55	28	55	28	8	53	28	8	53	24	8
Fremont.....	64	39	2	64	38	8	65	38	65	38	2	63	38	2	63	37	2
Hamilton.....	70	35	1	70	34	1	69	34	69	34	1	69	34	1	69	34	1
Independence.....	58	32	1	58	31	1	58	31	58	31	1	57	31	1	57	32	1
Liberty.....	79	13	1	79	13	1	79	14	79	14	1	80	14	1	79	14	1
Line in.....	147	17	1	144	17	1	145	16	145	16	2	144	16	2	144	18	2
Lyon.....	219	74	10	218	71	8	218	71	218	71	8	215	71	8	212	74	10
Marion.....	232	43	6	231	47	5	230	45	229	47	6	229	47	6	230	45	6
Rose Grove.....	57	12	1	57	12	1	57	12	57	12	1	57	12	1	57	12	1
Scott.....	148	17	1	147	18	1	147	18	147	18	1	147	18	1	146	19	1
Webster North.....	51	22	3	51	20	8	51	20	51	20	3	51	20	3	51	20	3
Webster South.....	43	34	1	45	33	1	43	34	43	34	1	43	34	1	43	34	1
Webster City.....	98	49	8	94	48	8	97	48	96	48	8	96	48	8	95	48	8
First ward.....	124	59	7	125	58	13	127	58	125	58	11	125	58	11	125	58	11
Second ward.....	146	63	13	136	63	13	142	63	140	62	12	140	62	12	138	62	12
Third ward.....	163	49	11	163	46	9	163	46	165	44	9	165	44	9	162	43	9
Fourth ward.....	44	17	1	41	18	1	41	18	41	18	1	41	18	1	41	18	1
Fifth ward.....	117	58	2	118	58	2	119	58	114	60	2	114	60	2	115	60	2
Williams.....	2,429	725	70	2,405	699	64	2,413	698	2,412	697	64	2,412	697	64	2,412	697	64
The county.....	2,429	725	70	2,405	699	64	2,413	698	2,412	697	64	2,412	697	64	2,412	697	64

## HANCOCK COUNTY.

Amsterdam.....	144	27	2	140	26	2	142	26	142	26	2	142	26	2	142	27	2
Avery.....	120	37	8	118	36	9	115	40	115	40	8	116	39	9	115	38	9
Bingham.....	89	54	2	86	51	2	80	51	80	51	2	80	51	2	79	51	2
Boone.....	41	12	1	38	11	1	38	11	38	10	1	38	10	1	38	11	1

## HANCOCK COUNTY—CONTINUED.

Voting Precincts.	Governor.				Lieutenant Governor.				Judge of Supreme Court.				Superintendent of Public Instruction.				Railroad Commissioner.								
	Quinn.	Shilman.	Hanson.	Work.	Waller.	Herrlott.	Butler.	Benl.	Gifford.	Harvey.	Bishop.	Caldwell.	Orr.	McCrillis.	Lowenberg.	Riggs.	McCook.	Ward.	Brown.	Bunce.	Palmer.	Porter.	Traphim.	Wood.	McCall.
Britt	324	53	12	1		320	47	7		322	45	5			321	48	5			321	41	5			
Concord	275	130	25	2	1	269	126	25	2	246	120	24	2	1	267	125	23	3	1	269	127	24	6		
Corwith	22	8				21	7			21	7				21	7				21	7				
Crystal	82	12	1			80	13	1		81	12	1			78	13	1			79	13	1			
Ell	102	76	6			100	76	2		99	74	2			100	72	1			100	75	1			
Ellington	144	31	1			135	31	1		133	28	1			135	27	1			134	27	1			
Krin	61	28				59	28			59	25				60	25				60	26				
Garfield	44	59	2			43	56	2		44	57	2			43	53	2			43	58	2			
Gerrard	67	30	3			68	29	2		69	27	2			67	28	2			66	29	2			
Madison	67	54	6			63	53	8		63	33	6			63	33	6			63	33	6			
Mayor	57	19	4			56	17	3	1	56	17	4			58	17	4			57	17	4			
Orchel	57	32	5			53	4	1		53	4	1			54	4	1			53	4	1			
Twin Leaks	44	32	2			41	32	2		41	32	2			40	32	2			40	32	2			
The county	1,818	827	69	4	1,774	686	60	5	1,772	690	58	4	21,772	590	55	6	11,769	565	58	4					

## HARDIN COUNTY.

Edna	258	178	4			264	170	4		255	170	4			255	168	4			251	168	4	1			
Hardin	170	51	12			167	62	3		166	51	21			168	50	10			166	49	10				
Iowa Falls—																										
First ward	154	25	7	1		166	24	6	1	154	28	0	1		154	26	6	1		151	26	6	1			
Second ward	165	28	12	1		160	37	11	1	162	27	11	1		163	27	11	1		162	27	11	1			
Third ward	132	10	16		1	130	16	14		130	19	14		1	130	19	13		1	130	21	14		1		
Fourth ward	89	84	6	2		88	83	5	2	88	82	5	2	1	88	83	4	8	1	88	82	5	2	1		
Alden	317	34	3			317	33	8		315	33	8			315	31	8			315	31	8				

Buckeye.....	104	20	3	109	307	3	102	81	102	21	102	21	3
Hills.....	104	33	1	104	23	8	104	8	1	2	108	28	8
Jackson.....	182	35	7	149	36	1	148	35	7	1	150	37	7
Clay.....	170	50	7	167	49	6	165	47	6	2	164	44	7
Eldora township.....	90	47	6	90	87	8	89	87	8	1	89	88	8
Eldora.....	86	9	4	87	9	2	87	9	2	4	88	18	2
First ward.....	143	19	6	143	19	4	141	17	4	1	141	28	4
Second ward.....	85	14	1	83	13	1	82	14	1	3	79	16	1
Third ward.....	130	29	4	131	25	4	132	25	8	2	124	26	3
Fourth ward.....	144	52	6	145	50	7	146	50	7	7	140	67	6
Pleasant.....	231	92	8	227	88	7	225	87	7	2	224	82	7
Tipson.....	183	23	15	182	26	12	181	25	13	2	181	25	13
Sherman.....	282	76	2	281	75	3	280	75	3	2	278	73	2
Concord.....	386	17	8	384	15	8	383	15	8	8	383	15	8
Grant.....	262	85	50	261	83	49	260	83	45	1	259	82	45
Providence.....	261	63	16	258	61	16	257	61	16	1	255	62	16
Union.....	385	14	1	387	14	1	387	14	1	1	386	14	1
Whittem.....	85	14	1	87	14	1	87	14	1	1	88	14	1
The county.....	8,671	867,202	19	9,825	893,181	19	8,813,641	826,138	20	10,8,644	819,174	20	10,8,498

## HARRISON COUNTY.

Allen.....	68	47	1	69	48	1	68	46	1	2	68	46	1
Boyer.....	289	147	4	287	147	4	287	149	4	4	289	148	4
Calhoun.....	44	38	3	42	39	2	42	39	2	1	42	39	2
Cass.....	87	57	6	85	56	5	83	57	5	5	82	57	5
Cincinnati.....	89	51	5	89	51	5	89	51	5	5	89	51	5
Clay.....	50	44	2	50	44	2	50	44	2	2	50	44	2
Douglas.....	74	64	1	74	69	2	72	69	2	1	72	69	2
Harrison.....	267	170	6	265	168	4	262	170	5	2	261	169	4
Jacks on.....	78	57	7	80	58	8	79	58	7	8	78	58	7
Jefferson.....	841	137	6	840	136	8	837	134	8	7	836	134	8
Lagrange.....	48	50	2	47	50	2	48	49	2	10	48	49	2
Lancaster.....	80	83	1	79	81	1	79	81	1	7	77	82	8
Little Sioux.....	117	67	9	121	64	7	122	64	7	11	121	64	7
Magnolia.....	159	81	9	159	83	9	158	83	8	9	158	82	8
Missouri Valley.....	117	87	2	114	87	2	118	85	4	16	118	85	4
First ward.....	99	64	9	100	61	9	97	62	8	10	97	62	8
Second ward.....	187	108	13	187	107	12	186	108	13	26	187	107	13
Third ward.....	108	70	1	107	71	1	106	70	1	1	106	70	1

## HARRISON COUNTY—CONTINUED.

Voting Precincts.	Governor.			Lieutenant Governor.			Judges of Supreme Court.			Superintendent of Public Instruction.			Railroad Commissioner.												
	Cummins.	Gullivan.	Hanson.	Weller.	Herrlot.	Butler.	Senn.	Gifford.	Harvey.	Bishop.	Caldwell.	Orr.	McOrliffe.	Lowenberg.	Biggs.	McCook.	Ward.	Brown.	Hunce.	Palmer.	Porter.	Bradshaw.	Wood.	McCully.	
																									2,621
Ragan	41	56	1	4	55	56	2	4	35	56	2	4	4	84	56	2	4	4	85	85	95	10	4	4	4
St. John	59	90	8	16	89	88	8	16	63	88	6	16	4	63	88	8	16	4	83	88	88	16	4	4	4
Taylor	100	80	1	1	100	58	1	1	100	49	1	1	1	100	69	1	1	1	100	64	1	1	1	1	1
Union	83	65	1	16	102	65	1	16	62	65	1	16	1	63	64	1	16	1	63	64	1	16	1	1	1
Washington	105	129	3	3	103	129	3	3	99	182	4	3	8	99	182	4	3	8	99	181	3	4	3	4	3
The county	2,621	1,722	223,187	712,908	702,117	188	712,519	1,637,116	178	712,520	1,650	114,180	612,621	1,651	112,177	8									

## HENRY COUNTY.

Baltimore	61	88	2	5	60	87	2	5	80	87	2	5	5	69	87	2	5	69	88	9	3	3	3	3	3
Canan	59	103	12	1	100	101	13	1	102	100	12	1	1	104	100	8	1	1	102	100	11	1	1	1	1
Center	115	101	9	1	103	99	9	1	104	100	9	1	1	106	100	8	1	1	106	97	8	1	1	1	1
Hillboro	82	19	4	1	92	19	4	1	92	19	4	1	1	93	19	4	1	1	92	19	4	1	1	1	1
Jackson	83	63	4	1	83	63	3	1	89	62	3	1	1	79	60	3	1	1	81	62	3	1	1	1	1
Jefferson	121	170	7	1	121	171	6	1	122	169	6	1	1	124	168	6	1	1	124	163	5	1	1	1	1
Marion	91	53	1	1	89	54	1	1	90	53	1	1	1	86	53	1	1	1	89	53	2	1	1	1	1
Mt. Pleasant	190	64	4	2	191	76	4	2	189	73	4	2	1	180	76	4	2	1	190	74	4	2	1	1	1
First ward	125	55	10	1	124	54	9	1	126	52	8	1	1	124	53	8	1	1	125	53	8	1	1	1	1
Second ward	88	61	6	1	84	58	5	1	87	57	6	1	1	91	54	5	1	1	86	51	6	1	1	1	1
Third ward	89	55	5	8	86	50	5	4	84	49	6	4	1	60	56	5	3	1	86	50	4	4	1	1	1
Fourth ward	184	107	17	1	186	104	17	1	187	103	16	1	1	187	103	16	1	1	186	103	16	1	1	1	1
New London	339	37	1	1	332	35	1	1	322	33	1	1	1	33	36	1	1	1	332	36	1	1	1	1	1
Rome	161	88	22	1	162	97	19	1	163	97	18	1	2	167	96	17	1	2	163	96	17	1	2	1	2
Salem	240	105	24	1	241	98	21	1	242	96	21	1	1	240	96	21	1	1	242	96	21	1	1	1	1
Scott	68	46	6	1	65	40	9	1	66	47	7	1	1	64	43	7	1	1	65	43	7	1	1	1	1
Tippecanoe	68	46	6	1	65	40	9	1	66	47	7	1	1	64	43	7	1	1	65	43	7	1	1	1	1

Trenton.....	93	86	61	1	94	91	51	1	65	82	51	1	97	59	5	1	94	92	7	1
Wayne.....	174	57	6	...	174	96	1	...	175	87	5	...	173	40	5	...	172	41	5	...
The county.....	2,113	1,450	147	17	72,109	1,400	198	19	72,118	1,397	181	19	72,190	1,404	123	17	72,174	1,403	128	18

## HOWARD COUNTY.

Albion.....	78	55	21	...	78	38	2	...	79	39	2	...	75	36	2	...	78	39	2	...
Afton—																				
First precinct.....	67	168	7	...	65	167	7	...	65	168	7	...	46	192	6	...	67	164	7	...
Second precinct.....	102	43	21	...	14	42	2	...	14	42	2	...	10	46	2	...	14	42	2	...
Chester.....	102	55	8	1	108	52	5	1	103	50	6	1	102	53	5	1	104	50	5	1
Cresco—																				
First ward.....	109	81	7	8	109	80	7	8	109	80	8	3	109	80	6	3	109	80	7	3
Second ward.....	133	85	5	2	148	89	7	2	147	89	5	2	141	86	5	2	147	89	5	2
Third ward.....	149	68	5	12	148	64	5	12	143	65	5	11	144	70	5	11	148	64	5	11
Forest City.....	203	42	12	...	203	41	12	...	202	42	12	...	202	41	12	...	202	41	12	...
Howard—																				
First precinct.....	102	125	6	1	97	122	5	1	97	122	5	1	69	135	5	1	95	125	5	1
Second precinct.....	36	89	9	...	6	89	9	...	28	89	9	...	15	40	...	...	25	39	...	...
Howard Center.....	43	94	9	...	68	64	8	...	63	64	8	...	61	65	8	...	69	64	3	...
Jameston.....	135	78	5	...	136	77	5	...	133	76	4	...	128	91	4	...	133	77	4	...
New Oregon—																				
First precinct.....	49	94	...	...	46	94	...	...	49	94	...	...	45	95	...	...	49	94	...	...
Second precinct.....	35	92	...	...	36	91	...	...	36	92	...	...	33	96	...	...	35	92	...	...
Oak Dale.....	53	26	6	1	53	25	6	1	53	25	7	1	51	23	6	1	53	25	6	1
Paris—																				
First precinct.....	48	71	1	...	49	70	1	...	48	70	1	...	48	72	1	...	48	67	1	...
Second precinct.....	50	66	1	...	50	60	1	...	50	66	1	...	50	66	1	...	50	65	1	...
Saratoga.....	50	58	2	...	50	58	2	...	50	57	1	...	56	52	1	...	50	57	1	...
Vernon Springs.....	82	69	5	...	82	69	5	...	82	68	5	...	80	65	5	...	80	64	5	...
The county.....	1,607	348	78	21	1,698	397	72	21	1,695	395	74	20	1,628	429	69	19	1,680	392	71	2

## HUMBOLDT COUNTY.

Avery.....	88	28	7	3	89	27	6	8	89	27	6	4	89	27	6	4	88	26	6	4
Beaver.....	37	10	...	...	37	10	...	...	37	10	...	...	37	10	...	...	37	10	...	...
Corinth.....	46	4	...	...	46	4	...	...	46	4	...	...	46	4	...	...	46	4	...	...
Dakota City.....	45	12	...	...	45	12	...	...	45	12	...	...	45	12	...	...	45	12	...	...
D.e.a.s.....	96	15	1	...	95	15	...	...	96	15	...	...	95	14	...	...	95	14	...	...

## HUMBOLDT COUNTY—CONTINUED.

Voting Precincts.	Governor.				Lieutenant Governor.				Judge of Supreme Court.				Superintendent of Public Instruction.				Railroad Commissioner.								
	Commins.	Sullivan.	Hanson.	Worck.	Weller.	Hartloft.	Bulter.	Seull.	Gifford.	Harvey.	Bishop.	Caldwell.	Orr.	McMillin.	Lowenberg.	Riggs.	McCook.	Ward.	Brown.	Bunoe.	Palmer.	Porter.	Bredshew.	Woods.	McOilly.
Gilmore City.....	62	1	4	1	62	17	4	1	1	60	18	4	1	62	17	4	1	4	1	1	62	17	4	1	1
Grove.....	42	9	1	1	43	8	1	1	1	43	9	1	1	43	8	1	1	1	1	1	43	8	1	1	1
Humboldt.....	91	47	3	1	89	48	8	1	1	90	47	1	1	89	48	8	1	1	1	1	89	48	8	1	1
Lake.....	76	8	1	1	75	7	1	1	1	76	7	1	1	75	7	1	1	1	1	1	75	7	1	1	1
Luarne.....	65	11	1	1	64	9	1	1	1	64	9	1	1	64	9	1	1	1	1	1	64	9	1	1	1
Nursey.....	163	6	1	1	162	6	1	1	1	162	6	1	1	162	6	1	1	1	1	1	162	6	1	1	1
Renwick.....	84	6	2	1	85	6	1	1	1	85	6	1	1	85	6	1	1	1	1	1	85	6	1	1	1
Ratlind.....	88	28	3	1	87	28	7	1	1	87	28	6	1	87	28	6	1	1	1	1	87	28	6	1	1
Springville.....	213	95	7	1	213	94	6	1	1	214	94	6	1	214	94	6	1	1	1	1	213	94	6	1	1
Wasconia.....	90	16	2	1	90	15	2	1	1	89	14	2	1	89	14	2	1	1	1	1	89	14	2	1	1
Weaver.....	101	47	1	1	98	46	1	1	1	99	47	1	1	98	47	1	1	1	1	1	98	47	1	1	1
The county.....	1,359	299	41	4	1,350	289	36	5	5	1,351	291	34	5	1,350	289	34	5	5	5	5	1,349	288	34	5	5

## IDA COUNTY.

Battle.....	76	56	1	1	75	56	1	1	1	75	56	1	1	76	56	1	1	1	1	76	56	1	1	1	1
Blaine.....	181	54	1	1	179	54	1	1	1	177	55	1	1	177	54	1	1	1	1	177	54	1	1	1	1
Corwin.....	895	196	10	2	888	201	10	2	2	884	201	10	2	888	200	10	2	2	2	882	202	10	2	2	2
Douglas.....	89	59	1	1	87	59	1	1	1	87	59	1	1	87	59	1	1	1	1	86	59	1	1	1	1
Galva.....	81	105	6	1	79	104	2	1	1	78	104	2	1	76	105	2	1	1	1	75	104	2	1	1	1
Garfield.....	59	77	2	1	59	75	2	1	1	58	75	2	1	57	75	2	1	1	1	57	75	2	1	1	1
Grant.....	32	72	1	1	30	72	1	1	1	29	72	1	1	29	72	1	1	1	1	29	72	1	1	1	1
Griggs.....	127	166	1	1	127	167	1	1	1	122	168	1	1	128	161	1	1	1	1	122	162	1	1	1	1
Hayes.....	30	61	4	1	30	61	4	1	1	30	61	4	1	30	61	4	1	1	1	30	61	4	1	1	1

Logan	43	69	1	1	41	67	1	1	69	1	41	69	1	69
Maple	183	98	11	1	179	101	1	1	184	10	179	100	10	100
Silver Creek	78	41	2	1	76	40	2	1	77	40	77	40	1	40
The county	1,361	1,061	37	4	21,278	1,068	95	5	21,266	1,076	66	5	21,262	1,077

## IOWA COUNTY.

Amama	19	8	1	1	17	10	1	1	18	9	18	9	1	9
Cona	31	15	1	1	31	19	1	1	31	19	31	19	1	19
Daxton	102	79	3	3	99	78	3	3	100	76	101	76	2	77
English—														
First precinct	97	73	6	1	87	78	4	1	91	71	90	72	5	8
Second precinct	172	114	13	4	163	129	12	3	173	115	177	112	18	2
Fillmore	122	185	3	8	128	176	3	6	127	177	127	178	3	6
Greene	98	110	5	1	91	110	5	1	92	115	92	115	5	1
Hartford—														
First precinct	112	81	6	1	112	85	6	1	112	80	112	80	6	1
Second precinct	96	12	17	1	93	138	19	1	95	127	91	128	18	1
Hilton	94	62	7	1	98	61	6	1	98	60	98	60	6	1
Honey Creek	111	108	5	1	111	108	5	1	108	109	109	109	4	1
Iowa	89	51	2	1	88	88	2	1	88	85	85	85	5	2
Lincoln	52	108	18	2	52	102	15	2	52	102	52	102	18	2
Lenox	50	64	2	1	53	62	2	1	52	63	50	64	2	1
Marengo township	83	64	9	1	79	65	9	1	82	63	81	64	9	1
Marengo—														
First ward	100	85	7	1	90	88	4	2	100	84	96	84	4	2
Second ward	108	52	2	1	108	53	2	1	108	52	108	52	2	1
Third ward	77	68	2	1	78	69	1	1	78	66	78	66	1	1
Pilot	71	102	7	1	76	101	7	1	75	101	75	101	7	1
Summer	89	84	7	1	88	78	7	1	88	78	88	78	7	1
Troy	267	146	15	1	265	146	18	1	275	133	274	135	14	1
Washington	41	90	1	1	41	90	1	1	41	90	41	90	1	1
York	77	87	3	1	74	91	3	1	74	90	73	91	3	1
The county	2,128	1,953	153	19	7,209	1,964	124	10	812,184	1,906	126	18	7,212,121	20,111



## JACKSON COUNTY.

Voting Precincts.	Governor.			Lieutenant Governor.			Judge of Supreme Court.			Superintendent of Public Instruction.					Railroad Commissioner.											
	Cummings.	Bullman.	Hanson.	Work.	Weller.	Herricks.	Butler.	Sonn.	Gifford.	Harvey.	Caldwell.	Bishop.	Orr.	McO'Neill.	Lewenberg.	Riggs.	McCook.	Ward.	Brown.	Brace.	Palmer.	Porter.	Bradshaw.	Wood.	McCully.	
																										208
Belleve Township.....	61	66	1	1	2	61	93	2	18	1	201	180	1	1	1	171	115	1	18	1	200	180	1	1	1	1
Brandon.....	103	88	1	1	2	102	87	1	1	1	181	98	1	2	1	61	98	2	2	1	103	88	1	2	1	1
Butler.....	30	118	1	2	2	29	108	1	1	1	104	88	1	1	1	29	107	1	1	1	103	88	1	1	1	1
Fairfield.....	45	119	2	1	1	44	119	1	1	1	42	120	1	1	1	42	121	1	1	1	48	107	1	1	1	1
Farmers' Creek.....	183	105	1	12	1	185	104	1	1	1	175	104	1	6	1	188	105	1	6	1	181	105	1	6	1	1
Iowa No. 1.....	69	44	4	2	2	75	40	8	1	1	74	40	4	1	1	73	46	9	1	1	74	41	9	1	1	1
Iowa No. 2.....	104	86	1	1	1	106	86	1	1	1	107	85	1	1	1	107	85	1	1	1	106	87	1	1	1	1
Jackson.....	37	124	1	1	1	38	122	1	1	1	40	119	1	1	1	40	119	1	1	1	39	120	1	1	1	1
Macnokesa township.....	86	111	2	1	1	85	110	2	1	1	86	110	2	1	1	86	109	2	1	1	85	110	2	1	1	1
Macnokesa City—																										
First ward.....	178	124	1	4	1	170	117	1	4	1	174	115	1	4	1	171	115	1	4	1	171	115	1	4	1	1
Second ward.....	122	111	1	1	1	120	117	1	1	1	123	115	1	1	1	122	115	1	1	1	123	116	1	1	1	1
Third ward.....	87	77	8	1	1	88	75	8	1	1	89	74	8	1	1	89	73	8	1	1	90	73	8	1	1	1
Fourth ward.....	157	92	8	4	1	160	80	8	4	1	163	78	8	4	1	163	78	8	4	1	162	78	8	4	1	1
Month.....	280	107	6	1	1	229	109	6	1	1	232	108	6	1	1	232	105	6	1	1	231	107	6	1	1	1
Other Creek.....	40	128	1	1	1	41	125	1	1	1	40	120	1	1	1	40	121	1	1	1	39	107	1	1	1	1
Perry.....	185	84	1	1	1	186	88	1	1	1	186	88	1	1	1	186	87	1	1	1	186	88	1	1	1	1
Prairie Springs.....	44	114	1	1	1	44	114	1	1	1	44	114	1	1	1	44	114	1	1	1	44	114	1	1	1	1
Riobland.....	55	125	1	1	1	57	122	1	1	1	58	121	1	1	1	58	121	1	1	1	57	122	1	1	1	1
South Fork.....	147	103	2	1	1	146	103	2	1	1	146	103	2	1	1	146	103	2	1	1	146	103	2	1	1	1
Tete des Morts.....	65	81	1	1	1	65	81	1	1	1	65	81	1	1	1	65	81	1	1	1	65	81	1	1	1	1
Union.....	171	122	1	1	1	169	120	1	1	1	167	120	1	1	1	168	119	1	1	1	166	121	1	1	1	1
Van Buren.....	180	132	2	1	1	180	130	2	1	1	180	130	2	1	1	180	130	2	1	1	180	130	2	1	1	1
Washington.....	76	109	1	1	1	72	101	1	1	1	73	102	1	1	1	74	100	1	1	1	75	101	1	1	1	1
The county.....	2,679	2,575	81	44	62,566	2,540	26	41	612,532	2,628	26	80	92,683	2,605	27	41	62,891	9,620	23	38	6					



## JEFFERSON COUNTY.

Voting Precincts	Governor.				Lieutenant Governor.				Judge of Supreme Court.				Superintendent of Public Instruction.				Railroad Commissioner.							
	Cammann.	Hanson.	Worck.	Weller.	Herrfote.	Butler.	Bentl.	Gifford.	Harvey.	Bishop.	Caldwell.	Orr.	McCallis.	Lovemberg.	Riggs.	McCook.	Ward.	Brown.	Bunce.	Palmer.	Porter.	Brashlaw.	Wend.	McCully.
Abingdon	88	42	4	1	99	62	8	8	1	89	41	11	8	1	90	42	8	1	16	41	9	1	1	1
Betavia	96	52	12	1	97	62	11	3	1	97	52	11	8	1	97	52	11	8	17	82	11	8	1	1
Black Hawk	69	52	69	1	77	47	86	1	1	78	47	38	1	1	78	47	38	1	49	48	81	1	1	1
Brookville	45	18	5	2	48	18	1	2	1	49	15	1	2	1	48	15	2	1	49	18	1	1	1	1
Buchanan	118	67	6	1	116	68	6	1	1	120	64	2	1	1	119	64	1	1	119	64	1	1	1	1
Cedar	153	86	4	1	152	87	3	1	1	153	84	3	1	1	152	86	3	1	154	84	3	1	1	1
Des Moines	323	166	6	4	322	166	6	4	1	323	166	7	4	1	322	166	6	4	323	166	7	4	1	1
Jefferson Township.	96	50	7	1	95	78	4	1	1	94	78	4	1	1	94	78	4	1	94	77	5	1	1	1
Marfield City--																								
First ward	88	59	18	1	92	52	12	1	1	94	52	11	1	1	93	51	11	1	92	51	11	1	1	1
Second ward	182	104	14	1	187	104	8	1	1	185	104	10	1	1	186	105	8	1	186	105	8	1	1	1
Third ward	178	97	24	1	178	95	22	1	1	182	91	22	1	1	184	91	21	1	176	91	21	1	1	1
Fourth ward	126	67	9	1	126	65	7	1	1	128	66	6	1	1	130	65	6	1	126	67	8	1	1	1
Liberty	146	67	19	1	147	65	18	1	1	140	66	16	1	1	147	65	18	1	146	66	18	1	1	1
Leakridge	164	64	14	1	164	61	12	1	1	168	64	12	1	1	168	63	12	1	168	63	12	1	1	1
Parkwood	98	58	10	1	94	58	9	1	1	94	58	9	1	1	94	58	8	1	94	58	8	1	1	1
Penn	118	60	47	1	121	60	46	1	1	128	60	47	1	1	128	62	47	1	128	60	47	1	1	1
Round Prairie	91	79	6	1	94	79	6	1	1	98	79	6	1	1	99	77	6	1	98	79	6	1	1	1
Wainau	52	119	3	2	52	116	3	2	1	52	116	3	2	1	52	116	3	2	52	116	3	2	1	1
The county	1,810	1,205,239	21	0	1,869	1,270,309	31	6	1	1,871	1,268,195	23	2	1	1,870	1,265,169	21	2	1,875	1,266,140	21	1	1	1





## KEOKUK COUNTY.

Adams.....	125	86	4	1	128	88	4	1	124	86	4	1	127	85	4	1	126	90	3	1
Benton.....	213	135	19	6	217	178	18	0	216	124	86	4	217	179	15	6	218	179	15	6
Clear Creek.....	64	111	8	2	63	108	1	8	63	108	1	8	64	108	1	8	64	107	1	9
English River, east.....	140	84	2	0	140	84	2	0	140	82	4	2	142	81	2	0	141	88	8	1
English River, west.....	70	38	9	2	66	39	8	0	65	37	4	4	67	38	8	0	67	38	8	0
German.....	104	157	2	2	103	156	2	2	103	156	2	2	104	156	1	1	103	157	4	1
Jackson.....	145	188	4	4	145	188	4	4	146	185	4	4	148	183	1	1	146	185	4	4
Lafayette, east.....	179	102	20	4	181	101	23	5	181	101	23	5	183	102	22	5	184	102	21	5
Lafayette, west.....	90	115	1	8	90	115	1	8	29	115	1	8	92	112	1	8	81	113	1	4
Lancaster, east.....	48	78	1	4	49	77	1	4	49	77	1	4	50	77	1	4	49	77	1	4
Lancaster, west.....	52	85	4	12	50	82	4	15	51	82	4	15	52	80	4	14	50	82	4	15
Liberty.....	90	122	6	0	84	123	6	0	86	123	6	0	87	125	6	0	86	125	6	0
Prairie.....	126	67	12	0	131	66	10	0	133	65	10	0	136	64	10	0	133	65	10	0
Richland.....	274	287	13	18	274	282	18	19	273	251	13	20	283	241	11	21	284	240	13	21
Stourney.....	139	101	4	1	131	100	5	1	132	100	5	1	134	98	4	1	131	100	5	1
Steady Run.....	82	106	1	0	82	106	1	0	82	106	1	0	84	105	1	0	82	106	1	0
VanBuren.....	128	168	30	7	129	169	26	6	126	200	30	6	130	168	28	5	129	200	27	6
Warren.....	137	89	8	0	134	91	9	0	134	91	9	0	134	92	9	0	135	91	9	0
Washington.....	68	59	5	0	67	59	5	0	67	59	5	0	67	58	5	0	68	57	5	0
What Cheer—	58	75	7	4	58	75	7	4	58	75	7	4	57	75	7	4	58	75	7	4
First ward.....	62	62	4	0	62	62	4	0	59	65	4	0	60	64	4	0	60	64	4	0
Second ward.....																				
Third ward.....																				
The county.....	2,626	2,881	207	84	2,624	2,373	185	65	2,622	2,369	186	67	2,622	2,830	184	68	2,622	2,881	188	89

20 JOR

## KOSKUTH COUNTY.

Albion—																				
First ward.....	86	35	1	0	84	33	1	0	83	33	1	0	85	31	1	0	81	33	1	0
Second ward.....	106	57	8	1	107	55	2	1	106	54	2	1	107	53	2	1	107	54	2	1
Third ward.....	87	61	6	0	86	60	6	0	91	55	5	0	89	60	6	0	90	59	5	0
Fourth ward.....	108	62	9	0	109	60	8	0	111	58	8	0	108	60	8	0	110	63	9	0
Buffalo.....	123	41	5	2	122	45	2	2	122	44	2	2	123	44	2	2	121	46	2	2
Burt.....	171	41	5	2	174	31	2	2	170	32	2	2	170	32	2	2	170	32	2	2
Cresco.....	66	27	1	0	66	26	2	0	65	27	2	0	66	26	2	0	66	26	2	0
Eagle.....	25	25	1	0	25	25	1	0	25	27	1	0	25	26	1	0	25	26	1	0
Fenton.....	88	76	1	1	87	75	1	1	88	75	1	1	88	76	1	1	87	76	1	1

## KOSBUTH COUNTY—CONTINUED.

Voting Precincts.	Governor.			Lieutenant Governor.			Judge of Supreme Court.			Superintendent of Public Instruction.			Railroad Commissioner.												
	Cummings	Gullivan	Hanson	Work	Waller	Herrick	Butler	Beull	Gifford	Harvey	Bishop	Caldwell	Orr	McCallis	Lowenberk	Riggs	McCook	Ward	Brown	Bauser	Palmer	Porter	Bridshaw	Went	McQuilly
Barfield	96	19	1	1	1	36	62	1	1	1	52	19	1	1	1	92	18	1	1	1	66	96	1	1	1
German	62	27	1	1	1	60	28	1	1	1	57	19	1	1	1	97	37	1	1	1	97	98	1	1	1
Germania	39	84	2	1	1	60	36	1	1	1	48	1	1	1	1	44	8	1	1	1	45	6	1	1	1
Grant	45	8	1	1	1	44	6	1	1	1	48	1	1	1	1	144	131	4	1	1	143	180	4	1	1
Greenwood	145	134	4	1	1	141	196	4	1	1	142	138	4	1	1	110	41	1	1	1	106	44	1	1	1
Harrison	111	41	1	1	1	112	41	1	1	1	111	41	1	1	1	42	4	1	1	1	42	4	1	1	1
Hebron	43	8	1	1	1	42	8	1	1	1	42	8	1	1	1	87	52	1	1	1	68	52	1	1	1
Irvington	73	50	1	1	1	67	58	1	1	1	67	58	1	1	1	60	21	1	1	1	60	21	1	1	1
Leeward	33	19	1	1	1	79	21	1	1	1	82	21	1	1	1	46	11	1	1	1	44	11	1	1	1
Litchon	48	11	1	1	1	47	11	1	1	1	47	11	1	1	1	13	86	1	1	1	14	85	1	1	1
Lott's Creek	15	85	1	1	1	16	85	1	1	1	14	85	1	1	1	128	27	2	1	1	125	28	2	1	1
Lou Verne	128	26	2	1	1	127	26	2	1	1	127	26	2	1	1	55	85	1	1	1	55	85	1	1	1
Plum Creek	58	34	1	1	1	56	34	1	1	1	56	34	1	1	1	100	28	1	1	1	101	28	1	1	1
Portland	100	27	1	1	1	98	28	1	1	1	100	27	1	1	1	87	90	1	1	1	88	90	1	1	1
Prarie	41	50	1	1	1	40	50	1	1	1	38	50	1	1	1	39	45	2	1	1	39	44	2	1	1
Ramsay	46	44	8	1	1	38	44	2	1	1	41	44	2	1	1	21	77	1	1	1	24	76	1	1	1
Riverdale	22	77	1	1	1	22	76	1	1	1	21	76	1	1	1	59	44	1	1	1	59	44	1	1	1
Sencos	40	42	1	1	1	40	42	1	1	1	40	42	1	1	1	22	11	1	1	1	22	11	1	1	1
Sexton	22	11	1	1	1	22	11	1	1	1	22	11	1	1	1	36	46	1	1	1	37	49	1	1	1
Sherman	36	46	1	1	1	36	46	1	1	1	36	46	1	1	1	31	82	1	1	1	30	83	1	1	1
Springfield	32	31	1	1	1	30	33	1	1	1	31	33	1	1	1	66	16	1	1	1	66	16	1	1	1
Springfield	61	16	1	1	1	60	16	1	1	1	59	17	1	1	1	66	27	2	1	1	68	26	2	1	1
Svea	61	16	1	1	1	60	16	1	1	1	59	17	1	1	1	144	94	6	1	1	140	96	5	1	1
Union	66	26	2	1	1	66	26	2	1	1	148	95	6	1	1	101	132	1	1	1	101	131	1	1	1
Wesley	141	101	5	1	1	148	95	6	1	1	102	181	1	1	1	101	132	1	1	1	101	131	1	1	1
Whitemore	102	132	1	1	1	101	131	1	1	1	102	181	1	1	1	101	132	1	1	1	101	131	1	1	1
The county	2,538	1,900	40	8	2,505	1,584	98	8	2,503	1,574	28	4	1,481	1,658	84	2	2,487	1,651	35	2	2,487	1,651	35	2	2











No. 2	35	65	11	35	62	1	85	62	1	85	62	1	35	61
Elgin	65	19	5	64	16	5	63	19	5	63	18	6	64	18
Gawfield	66	24	1	66	25	1	64	26	1	64	26	1	65	25
Grant	67	29	2	67	31	2	65	31	2	65	31	2	66	25
Larchwood	68	32	1	68	31	1	66	31	1	66	31	1	67	26
No. 1	80	51	8	81	51	9	80	52	8	81	51	2	80	52
No. 2	41	25	1	41	25	1	41	25	1	41	25	1	41	25
Liberal	45	28	4	45	28	4	45	28	4	45	28	4	45	28
Logan	55	39	2	55	38	1	55	38	1	55	38	1	55	38
Lyon	64	14	1	64	18	1	63	14	1	64	18	1	64	18
Midland	20	9	1	20	9	1	20	9	1	20	9	1	20	9
Riverside	48	22	1	48	21	2	48	21	2	48	21	2	48	21
Richland	178	49	15	177	49	11	178	49	9	178	49	9	178	49
Rock	260	121	39	259	125	7	259	125	7	259	125	7	260	125
Spirit	46	33	1	46	33	1	46	33	1	46	33	1	46	33
Wheeler	86	62	6	85	63	6	86	64	6	86	62	5	86	62
The county	1,330	772	44	1,328	759	30	1,328	759	31	1,328	755	28	1,328	759

MADISON COUNTY.

Center (Winterset)	245	118	28	246	114	20	244	114	20	244	114	20	244	118
First ward	226	117	19	228	111	11	231	111	10	226	115	9	227	112
Second ward	88	78	9	80	78	1	80	77	1	80	77	1	81	76
Grayford	99	83	6	100	81	6	101	81	6	99	85	6	101	81
Douglas	184	96	12	181	96	12	179	95	13	179	95	12	181	96
Earlham	108	114	7	101	113	7	101	113	7	100	112	8	100	114
Grand River	95	90	11	101	59	8	100	59	9	98	59	9	99	59
Jackson	105	52	5	104	51	4	104	51	4	105	50	4	105	50
Jefferson	47	46	1	47	44	2	47	44	2	48	45	2	48	45
Lee	94	75	2	94	74	2	93	73	2	91	73	2	93	73
Lincoln	45	35	1	46	35	1	47	35	1	47	35	1	47	35
Madison	86	68	8	89	65	8	86	65	8	89	66	8	89	66
Monroe	151	50	10	164	45	14	165	45	13	166	45	18	165	45
Ohio	58	32	9	61	32	7	61	32	7	68	30	7	63	30
Penn.	109	78	5	112	74	4	111	74	5	111	74	5	111	74
Scott	207	101	24	207	99	24	209	100	24	208	100	23	209	101
South	90	52	1	91	52	1	91	52	1	91	52	1	91	52
Union	105	111	9	105	110	8	105	110	8	105	110	8	105	110
Walnut	105	67	2	104	66	2	104	66	2	104	66	2	104	67
Webster	105	67	2	104	66	2	104	66	2	104	66	2	104	67
The county	2,247	1,475	165	2,246	1,451	143	2,242	1,452	144	2,240	1,458	142	2,242	1,450

## MAHASKA COUNTY.

Voting Precincts.	Governor.				Lieutenant Governor.				Judges of Supreme Court.				Superintendent of Public Instruction.				Railroad Commissioner.								
	Cummings.	Hanson.	Worke.	Weller.	Herrliote.	Butler.	Beull.	Gifford.	Harvey.	Bishop.	Caldwell.	Orr.	McCrillis.	Lowenberg.	Riggs.	McCook.	Ward.	Brown.	Bunce.	Palmer.	Porter.	Burkshaw.	Wood.	McGilly.	
Adams.....	88	76	5	.....	83	76	5	.....	88	76	5	.....	.....	88	75	9	.....	.....	.....	88	74	5	.....	.....	
Black Oak.....	47	91	1	.....	187	91	1	.....	47	91	1	.....	.....	47	90	1	.....	.....	.....	47	81	1	.....	.....	
Cedar.....	171	185	28	.....	168	188	26	.....	168	188	26	.....	1	171	182	26	.....	.....	.....	179	185	25	.....	.....	
Des Moines—																									
East.....	93	53	6	4	.....	88	6	4	.....	88	6	4	.....	88	53	6	4	.....	.....	87	54	6	4	.....	
West.....	31	45	1	.....	80	45	1	.....	80	45	1	.....	.....	80	45	1	.....	.....	.....	80	45	1	.....	.....	
Garfield—																									
East.....	134	187	19	17	1	127	187	17	18	1	120	144	17	121	144	16	17	1	.....	120	141	16	19	1	
West.....	142	86	1	6	.....	142	86	1	6	.....	137	71	6	.....	187	67	1	5	.....	187	69	1	5	.....	
Harrison—																									
East.....	168	104	18	22	1	169	101	17	23	2	158	101	17	163	101	17	23	8	.....	163	100	18	24	1	
West.....	96	56	1	8	1	96	55	1	8	1	96	56	1	96	56	1	9	1	.....	96	51	1	9	1	
Jefferson.....	181	120	6	1	.....	152	121	6	1	.....	151	122	6	1	161	122	6	1	.....	151	123	7	1	.....	
Madison.....	102	53	2	.....	102	53	2	.....	103	53	2	.....	.....	103	53	2	.....	.....	.....	102	54	2	.....	.....	
Monroe.....	117	78	9	.....	118	78	9	.....	118	78	9	.....	.....	117	79	8	.....	.....	.....	118	78	8	.....	.....	
Lincoln.....	51	38	8	.....	50	38	8	.....	50	38	8	.....	.....	50	29	8	.....	.....	.....	50	30	8	.....	.....	
Oskaloosa—																									
First ward.....	112	107	9	2	.....	108	107	9	2	.....	108	10	2	.....	105	108	9	8	.....	105	108	9	2	.....	
Second ward.....	189	262	20	1	.....	198	259	20	1	.....	196	260	19	1	.....	203	263	18	1	.....	199	260	19	1	.....
Third ward.....	886	191	40	.....	819	199	37	.....	823	187	36	.....	.....	819	183	36	.....	.....	.....	820	189	35	.....	.....	
Fourth ward.....	272	188	20	.....	280	188	22	.....	279	182	21	.....	.....	281	180	23	.....	.....	.....	278	183	19	.....	.....	
Fifth ward.....	208	163	8	8	1	208	161	8	8	1	205	160	8	1	208	162	8	8	1	205	160	8	8	1	
Pleasant Grove.....	94	90	4	.....	81	91	4	.....	82	91	4	.....	.....	82	91	4	.....	.....	.....	80	90	4	.....	.....	
Preble.....	881	188	36	2	1	888	185	36	2	1	888	185	36	2	834	185	36	2	.....	884	184	36	2	.....	
Rehoboth.....	99	131	1	.....	98	130	1	.....	97	129	1	.....	.....	97	129	1	.....	.....	.....	98	129	1	.....	.....	
Scott.....	105	84	2	2	1	103	84	1	2	1	103	84	1	2	105	82	1	2	.....	103	81	1	2	.....	





State Center.....	2077	73	14	2	203	72	14	2	201	78	19	2	1	208	71	18	2	204	72	19	2
Taylor.....	53	7	4	5	53	7	5	3	53	6	5	3	1	54	6	3	1	54	6	3	1
Timber Creek.....	78	68	4	1	81	65	4	1	80	61	4	1	1	80	68	1	1	78	68	8	1
Vienna.....	78	37	7	7	76	35	7	7	77	85	5	7	7	72	85	5	7	77	85	5	7
Washington.....	71	26	15	1	71	25	15	1	70	24	15	1	1	70	25	15	1	77	24	15	1
The county.....	2,941,139	434	93	42,871	1,278,403	105	42,871	1,262,526	99	412,865	1,291,892	102	3	512,868	1,262,526	99	412,865	1,291,892	102	3	

## MILLS COUNTY.

Benton.....	85	75	1	1	85	75	1	1	85	75	1	1	1	85	75	1	1	85	75	1	1
Center.....	136	91	13	2	136	83	12	2	136	88	12	2	2	135	87	12	2	136	87	12	2
Deer Creek.....	103	94	1	1	99	94	1	1	99	94	1	1	1	98	84	1	1	98	84	1	1
Emerson.....	133	51	21	1	133	50	20	1	135	50	18	1	1	133	49	18	1	135	50	18	1
Glenwood.....	408	270	16	8	439	269	15	3	469	297	15	3	1	435	269	14	4	469	267	15	3
Hastings.....	82	85	6	2	82	85	6	2	83	85	6	2	2	82	85	6	2	82	85	6	2
Henderson.....	64	78	2	2	65	78	2	2	64	78	2	2	2	64	78	2	2	64	78	2	2
Lugraham.....	109	137	1	2	108	137	1	2	108	138	1	2	3	108	137	1	2	103	137	1	2
Lyons.....	79	77	9	1	77	79	8	1	78	79	8	1	2	77	79	7	2	79	78	8	1
Malvern.....	169	78	0	1	167	78	5	1	170	77	5	1	1	169	74	6	1	170	78	6	1
Mineola.....	87	95	1	1	85	95	1	1	86	95	1	1	1	85	95	1	1	85	95	1	1
Platteville.....	154	129	1	1	167	128	1	1	166	124	1	1	1	157	124	1	1	156	125	1	1
Rewis.....	109	64	6	1	110	66	6	1	110	65	6	1	1	111	63	6	1	111	63	6	1
Silver Creek.....	84	27	1	1	87	25	1	1	87	25	1	1	1	87	25	1	1	87	25	1	1
St. Mary.....	19	84	1	1	20	83	1	1	20	83	1	1	1	19	84	1	1	19	83	1	1
West Oak.....	75	65	9	2	75	65	9	2	75	65	9	2	2	75	64	9	2	76	65	9	2
White Cloud.....	103	29	2	1	103	29	2	1	103	29	2	1	1	107	30	2	1	108	29	2	1
The county.....	1,931,414	94	13	51,970	1,406	88	18	51,976	1,401	87	19	61,989	1,400	84	14	61,976	1,401	84	13	5	

## MITCHELL COUNTY.

Barr Oak.....	58	9	2	1	56	9	2	1	57	6	2	1	1	57	8	2	1	57	8	2	1
Cedar.....	81	22	1	1	80	21	1	1	79	21	1	1	1	79	21	1	1	79	21	1	1
Douglas.....	89	66	1	1	85	66	1	1	84	67	1	1	1	83	66	1	1	84	66	1	1
Jenkins.....	177	88	18	1	176	83	14	1	185	49	12	1	1	177	81	12	1	177	81	12	1
Liberty.....	89	25	4	1	100	25	4	1	100	25	4	1	1	101	25	4	1	101	25	4	1
Lincoln.....	87	23	0	1	85	22	0	1	85	22	0	1	1	85	22	0	1	85	22	0	1
Mitchell.....	106	24	2	1	104	24	2	1	105	24	2	1	1	106	24	2	1	106	24	2	1
Newburg.....	57	16	1	1	57	16	1	1	56	16	1	1	1	56	16	1	1	56	16	1	1



## MITCHELL COUNTY—CONTINUED.

Voting Precincts.	Governor.			Lieutenant Governor.			Judge of Supreme Court.			Superintendent of Public Instruction.				Railroad Commissioner.												
	Cummings.	Sullivan.	Ransom.	Work.	Weller.	Hartlett.	Butler.	Scull.	Gifford.	Harvey.	Bishop.	Gudwell.	Orr.	McCullis.	Lowenberg.	Higgs.	McCook.	Ward.	Brown.	Bunce.	Palmer.	Porter.	Bradshaw.	Wood.	McGully.	
Ossage City—																										
First ward.....	125	14	17	1	126	17	1	124	11	18	1	11	18	1	126	18	15	1	126	12	15	126	12	15	1	
Second ward.....	118	18	6	1	112	16	4	118	16	4	1	16	4	1	112	15	4	1	113	16	4	113	16	4	1	
Third ward.....	158	15	8	1	150	18	8	151	11	5	1	11	5	1	151	13	7	1	151	11	6	151	11	6	1	
Fourth ward.....	98	15	6	1	96	14	6	97	14	6	1	14	6	1	95	15	6	1	96	15	6	96	15	6	1	
Ossage Twp.....	61	9	8	1	59	9	8	61	8	8	1	8	8	1	51	8	8	1	51	8	8	51	8	8	1	
Oranito.....	101	7	1	1	100	7	1	100	7	1	1	7	1	1	100	6	1	1	100	6	1	100	6	1	1	
Rock.....	85	14	1	1	85	14	1	85	14	1	1	14	1	1	85	14	1	1	85	14	1	85	14	1	1	
Stacyville.....	75	140	3	1	74	140	2	74	139	2	1	139	2	1	72	140	2	1	72	140	2	78	139	2	1	
St. Ansgar.....	154	44	1	1	162	48	1	149	43	1	2	43	1	2	149	42	1	2	149	42	1	149	41	1	2	
Union.....	72	39	1	1	72	39	1	73	38	1	1	38	1	1	73	37	1	1	73	37	1	73	37	1	1	
Wayne.....	123	51	5	1	123	51	5	124	51	5	1	51	5	1	121	52	5	1	121	52	5	123	51	5	1	
The county.....	1,817	639	75	6	21,798	574	75	5	21,798	566	74	5	21,778	557	70	6	21,778	564	71	4	21,795	564	71	4	3	

## MONONA COUNTY.

Ashlon.....	105	80	5	1	107	76	5	107	76	5	1	76	5	1	109	76	5	1	109	75	5	109	75	5	1	
Baldere.....	65	68	2	1	64	66	2	65	66	2	1	66	2	1	65	66	2	1	65	66	2	65	66	2	1	
Center.....	42	81	7	2	41	87	5	42	86	5	2	86	5	2	41	87	5	2	41	86	5	40	87	5	2	
Cooper.....	62	76	1	1	62	75	1	63	74	1	1	74	1	1	63	74	1	1	63	74	1	64	74	1	1	
Fairview.....	66	27	3	1	66	26	3	66	26	3	1	26	3	1	65	26	3	1	65	26	3	64	26	3	1	
Franklin.....	90	46	1	1	90	47	1	90	46	1	1	46	1	1	89	46	1	1	89	46	1	90	46	1	1	
Grant.....	87	85	2	1	87	85	2	87	85	2	1	85	2	1	81	86	1	1	81	86	1	81	86	1	1	
Jordan.....	61	76	1	1	60	75	1	60	75	1	1	75	1	1	63	76	1	1	63	76	1	60	76	1	1	
Keosauqua.....	105	92	6	1	106	90	6	1	106	90	6	1	90	6	1	106	90	6	1	106	90	6	106	90	6	1
Lake.....	64	44	7	1	64	43	7	1	64	43	7	1	43	7	1	63	44	7	1	63	44	7	60	44	7	1
Lincoln.....	81	97	3	1	81	96	2	81	96	2	1	96	2	1	81	96	2	1	81	96	2	80	97	3	1	
Maple.....	66	77	3	0	67	76	3	67	76	3	0	76	3	0	66	75	3	0	66	75	3	68	75	3	0	

Mapleton.....	128	94	181	221	189	92	18	21	129	92	131	21	128	91	181	21	128	96	181	21
Onawa.....	239	153	16	1	263	101	16	1	262	156	16	1	264	168	16	1	264	154	16	1
Sherman.....	101	104	2	8	100	101	8	1	100	101	4	1	104	9	1	9	2	101	102	1
Sioux.....	35	49	8	8	86	49	8	8	86	49	8	8	86	48	8	8	86	49	8	2
Spring Valley.....	122	85	2	2	120	86	2	2	120	85	2	2	120	84	2	1	120	84	2	2
Soldier.....	10	44	1	4	106	48	1	4	105	43	1	4	106	42	1	4	106	48	1	4
St. Clair.....	115	64	8	4	117	65	6	4	116	65	6	4	117	65	6	4	117	66	6	4
West Fork.....	92	52	2	2	90	51	2	2	90	51	2	2	90	51	2	2	90	52	2	2
Willow.....	75	21	1	1	75	21	1	1	75	20	1	1	75	20	1	1	75	21	1	1
The county.....	1,938	1,490	58	45	711,929	1,462	52	44	711,928	1,461	81	45	711,932	1,451	81	44	81,921	1,466	81	44

## MONROE COUNTY.

Albia.....	150	43	9	12	149	40	9	12	149	40	9	12	149	89	9	12	149	40	8	18
First ward.....	151	61	6	8	155	44	4	8	155	44	4	8	155	48	4	8	155	43	4	8
Second ward.....	12	84	10	1	128	83	10	1	128	84	10	1	128	33	10	1	128	83	10	1
Third ward.....	169	68	15	6	170	64	14	8	169	64	14	8	169	64	14	8	169	65	14	6
Fourth ward.....	138	51	11	1	137	51	11	1	139	52	10	1	138	52	10	1	138	52	10	1
Bluff Creek.....	370	24	8	5	363	23	8	5	361	23	8	5	363	26	8	5	363	26	8	5
Cedar.....	64	35	11	1	65	32	10	1	64	32	10	1	65	32	10	1	65	32	10	1
Franklin.....	44	66	4	2	44	63	3	2	44	64	5	2	44	64	5	2	44	64	5	2
Gulford.....	32	60	9	1	32	58	8	1	32	58	8	1	32	58	8	1	32	58	8	1
Gulford-Hiteman.....	169	75	16	107	160	72	17	105	160	75	16	105	161	73	16	104	161	74	15	106
Jackson.....	68	162	1	1	68	160	1	1	67	160	1	1	68	160	1	1	68	160	1	1
Manitou township.....	83	28	6	7	83	25	6	7	83	25	6	7	83	26	6	7	83	26	6	7
Manitou-Avery.....	48	77	4	89	51	25	2	89	51	25	2	89	51	25	2	89	51	24	2	89
Manitou-Hynes precinct.....	77	61	7	24	74	59	6	24	74	58	6	24	74	58	6	25	74	61	6	24
Monroe.....	80	65	8	1	78	65	2	1	78	65	2	1	78	65	2	1	78	65	2	1
Monroe-Ester.....	120	70	6	14	115	70	4	15	118	71	8	14	116	70	4	14	116	71	8	14
Monroe-Hilton.....	87	72	16	2	86	71	16	1	86	72	16	1	86	72	16	1	86	72	16	1
Pleasant No. 1.....	42	74	6	1	40	22	4	1	40	22	4	1	40	22	4	1	40	22	4	1
Pleasant-LOOKMAN.....	189	49	14	6	189	46	18	6	189	47	18	6	189	47	17	6	189	47	18	6
Troy township.....	97	71	2	63	95	74	1	53	96	74	1	53	96	70	2	53	96	72	1	51
Troy-Hooking precinct.....	143	147	4	1	145	142	6	1	145	142	6	1	147	142	5	1	145	141	6	1
Union.....	71	92	8	8	70	92	8	9	70	92	8	9	70	92	8	8	70	91	8	9
Urbana.....	49	37	1	1	45	35	1	1	45	35	1	1	45	35	1	1	45	35	1	1
Wayne.....	2,894	1,621	153	801	1412,486	1,412	486	152	494	1,407	142	522	132,468	1,477	154	522	132,468	1,485	142	521
The county.....	2,894	1,621	153	801	1412,486	1,412	486	152	494	1,407	142	522	132,468	1,477	154	522	132,468	1,485	142	521

## MONTGOMERY COUNTY.

Voting Precincts.	Governor.			Lieutenant Governor.			Judge of Supreme Court.				Superintendent of Public Instruction.				Railroad Commissioner.											
	Cummins.	Sullivan.	Hanson.	Work.	Weller.	Hertoth.	Butler.	Scull.	Gifford.	Harvey.	Bishop.	Oldwell.	Orr.	McCullis.	Lowenberk.	Higgs.	McCook.	Ward.	Brown.	Bunce.	Palmer.	Porter.	Bradshaw.	Wood.	McCully.	
Douglas	83	69	1	1	1	80	69	1	1	80	69	1	1	1	1	89	70	1	1	1	68	69	1	1	1	
Elliot	82	64	12	1	1	81	83	18	1	81	83	12	1	1	1	81	83	18	1	1	81	83	18	1	1	
Frankfort	92	26	5	1	1	92	25	9	1	92	25	9	1	1	1	92	25	9	1	1	92	25	9	1	1	
Garfield	46	19	8	1	1	46	19	8	1	46	19	8	1	1	1	46	19	8	1	1	46	19	8	1	1	
Grant	57	9	8	1	1	56	9	3	1	56	9	3	1	1	1	56	9	3	1	1	56	9	3	1	1	
Jackson	92	24	11	1	1	94	24	10	1	94	24	11	1	1	1	96	24	10	1	1	96	24	10	1	1	
Lincoln	99	22	3	1	1	93	21	3	1	93	21	3	1	1	1	93	21	3	1	1	93	21	3	1	1	
Pilot Grove	67	23	8	1	1	66	22	9	1	66	22	9	1	1	1	66	22	9	1	1	66	22	9	1	1	
Red Oak Township	63	29	8	1	1	63	26	9	1	63	26	9	1	1	1	63	26	9	1	1	63	26	9	1	1	
Red Oak City	129	69	6	9	1	182	57	4	9	1	181	53	4	9	1	181	53	4	9	1	181	53	4	9	1	
First ward	171	85	9	9	2	173	83	7	9	2	173	81	8	9	2	173	83	7	9	2	173	82	7	9	2	
Second ward	201	47	8	1	1	203	44	6	1	1	203	44	6	1	1	204	44	6	1	1	205	44	6	1	1	
Third ward	238	20	1	1	1	235	19	2	1	1	235	20	1	1	1	237	19	1	1	1	238	19	2	1	1	
Scott	52	45	1	1	1	53	44	1	1	1	53	44	1	1	1	51	43	1	1	1	52	44	1	1	1	
Sherman	106	68	14	8	1	106	65	18	9	1	106	65	18	8	1	106	65	18	8	1	106	65	18	8	1	
Village	106	68	14	8	1	106	65	18	9	1	106	65	18	8	1	106	65	18	8	1	106	65	18	8	1	
First ward	66	19	7	1	1	69	16	8	1	1	69	16	8	1	1	69	16	8	1	1	69	16	8	1	1	
Second ward	67	44	12	2	1	67	41	10	1	1	67	41	9	1	1	69	41	9	1	1	69	41	9	1	1	
Third ward	104	68	2	1	1	102	55	2	2	1	104	54	2	2	1	108	54	2	2	1	104	54	2	2	1	
Washington	67	70	9	1	1	67	70	8	1	1	68	70	7	1	1	67	70	8	1	1	68	70	7	1	1	
West	1,884	764,109	24	81,196	25	741,967	741	100	25	711,967	741	98	24	71,006	741,967	741	98	25	711,967	741	98	25	741,967	741	98	25

## MUSCATINE COUNTY.

Bloomington	88	59	8	2	1	3	2	1	89	57	8	2	89	57	8	2
Cedar	30	45	3	2	1	30	46	3	80	30	4	2	80	41	3	2
Fruitland	74	33	3	2	4	74	33	2	74	32	2	4	74	32	2	4
Fulton	67	107	1	1	1	65	108	1	66	108	1	1	66	108	1	1
Goshen	119	59	4	4	1	121	58	4	120	58	5	4	121	58	4	4
Lake	56	68	3	2	1	54	69	3	54	70	2	2	54	70	2	2
Montpelier	45	50	1	1	1	43	50	1	43	50	1	1	44	50	1	1
Moscow	68	72	1	1	1	62	73	1	61	73	1	1	61	74	1	1
Muscatine	329	291	4	40	1	323	292	4	324	290	4	41	322	292	4	40
First ward	402	225	6	40	1	390	227	6	392	228	4	39	394	228	4	40
Second ward	411	238	10	38	1	442	247	8	445	247	7	8	444	246	7	8
Third ward	346	213	8	47	1	339	274	8	350	273	8	45	359	275	8	45
Fourth ward	69	53	3	1	1	69	53	3	68	53	3	1	68	53	3	1
Orono	93	102	3	2	1	96	99	3	97	98	3	2	95	100	3	2
Pike	62	67	2	2	1	64	67	2	65	66	2	2	65	69	2	2
Seventy-six	113	70	3	1	1	111	71	3	112	70	3	1	111	71	3	1
Sweetland	428	182	11	4	1	432	180	9	434	180	9	4	432	180	9	4
Wapsinonoc	198	175	18	5	1	200	174	16	201	173	18	4	201	174	18	4
Wilton	198	175	18	5	1	200	174	16	201	173	18	4	201	174	18	4
The county	8,072	5,149	82	240	8	8,055	5,145	74	8,056	5,149	72	234	8,071	5,148	70	236

## O'BRIEN COUNTY.

Baker	42	41	1	1	1	42	40	1	42	40	1	1	42	40	1	1
Caledonia	51	51	1	1	1	50	52	1	51	50	1	1	50	51	1	1
Carroll	80	96	1	1	1	78	97	1	78	95	2	1	77	96	1	1
Center	61	60	3	1	1	58	61	3	59	60	3	1	59	60	3	1
Dale	75	80	3	1	1	72	82	3	73	80	3	1	71	82	3	1
Floyd	62	65	3	1	1	61	66	3	61	66	3	1	60	66	3	1
Franklin	197	188	5	4	1	185	183	4	184	184	4	4	184	184	4	4
Grant	61	69	1	1	1	61	69	1	61	69	1	1	61	69	1	1
Hartley	163	130	6	8	1	162	130	6	160	130	5	8	160	131	5	8
Highland	67	37	1	1	1	65	37	1	66	37	1	1	66	37	1	1
Liberty	51	76	1	1	1	51	73	1	51	74	1	1	50	74	1	1
Lincoln	40	40	1	1	1	40	40	1	40	40	1	1	40	40	1	1
Omaha	87	77	3	1	1	86	77	3	86	77	3	1	86	77	3	1

## O'BRIEN COUNTY—CONTINUED.

Voting Precincts.	Governor.			Lieutenant Governor.			Judge of Supreme Court.			Superintendent of Public Instruction.				Railroad Commissioner.											
	Cummins.	Hanson.	Work.	Weller.	Herrlotz.	Butler.	Soull.	Gifford.	Harvey.	Bishop.	Caldwell.	Orr.	McCrillis.	Lowenbergs.	Riggs.	McCook.	Ward.	Brown.	Buice.	Palmer.	Porter.	Hendricks.	Wood.	McCully.	
Sheldon—	150	43	6	6	147	41	6	5	1	149	88	0	9	1	147	40	6	4	1	147	40	6	4	1	147
First ward .....	127	86	10	5	127	66	10	5	1	127	97	10	5	1	127	87	10	5	1	125	87	10	5	1	125
Second ward .....	67	23	9	8	65	25	2	9	1	65	24	2	4	1	68	24	2	8	1	65	24	2	8	1	65
Third ward .....	200	75	4	1	200	73	4	1	...	200	72	5	1	...	200	67	8	1	...	200	67	8	1	...	200
Summit .....	123	71	9	...	123	70	9	...	...	122	72	8	...	...	122	70	8	...	...	122	70	8	...	...	122
Union .....	147	64	4	...	147	61	4	...	...	144	63	4	...	...	146	60	4	...	...	147	61	4	...	...	147
Waterman .....	4081,021	56	23	41,783	1,014	54	21	51,779	1,010	5	22	51,779	1,002	51	21	51,779	1,002	51	21	51,779	1,002	51	21	51,779	1,002
The county .....	4,081,021	56	23	41,783	1,014	54	21	51,779	1,010	5	22	51,779	1,002	51	21	51,779	1,002	51	21	51,779	1,002	51	21	51,779	1,002

## OSCEOLA COUNTY.

Allison .....	41	12	8	...	40	13	8	2	...	40	18	8	...	41	12	8	...	...	40	18	8	...	...	40	18	8	
Baker .....	76	03	1	2	77	61	2	...	...	78	62	1	...	76	61	1	...	...	74	56	1	...	...	74	56	1	
Fairview .....	8	22	6	1	81	23	6	1	1	88	22	6	1	82	22	6	1	1	1	80	25	6	1	1	80	25	6
Gilman .....	71	184	...	...	71	184	...	...	...	71	184	...	...	70	184	...	...	...	...	68	186	...	...	...	68	186	
Goosey .....	41	90	67	67	46	69	...	...	...	47	67	...	...	47	67	...	...	...	...	47	67	...	...	...	47	67	
Harrison .....	24	42	...	...	24	42	...	...	...	24	42	...	...	24	42	...	...	...	...	24	42	...	...	...	24	42	
Holman .....	318	210	7	1	332	211	7	1	...	334	210	7	1	337	209	7	1	...	...	335	209	7	1	...	335	209	
Horton .....	47	10	...	...	48	15	...	...	...	48	15	...	...	48	15	...	...	...	...	48	15	...	...	...	48	15	
Ocheyedan .....	133	74	8	...	135	78	7	...	...	135	78	8	...	137	77	7	...	...	135	77	8	...	...	135	77	8	
Viola .....	404	53	...	...	411	32	...	...	...	411	32	...	...	411	32	...	...	...	...	411	32	...	...	...	411	32	
Wilson .....	43	34	1	...	43	34	1	...	...	43	38	1	...	43	38	1	...	...	43	38	1	...	...	43	38	1	
The county .....	965	706	20	5	955	707	20	4	2	960	704	26	4	2	964	698	25	4	2	962	708	26	4	2	962	708	26

## PAGE COUNTY.

Amity.....	128	8	71	1	1	196	6	67	1	134	8	68	1	135	7	67	1	195	7	67	1	
Buchanan.....	40	11	1	8	40	11	1	8	40	40	10	2	8	40	11	1	3	40	11	1	3	
Bradyville.....	45	22	5	1	48	22	5	1	47	47	22	3	1	47	22	5	1	47	22	5	1	
Clarinda.....																						
First ward.....	91	85	16	7	90	82	16	7	90	90	81	17	7	90	82	16	7	90	83	16	7	
Second ward.....	111	15	4	5	111	18	4	5	111	111	14	6	5	118	15	2	5	118	14	2	5	
Third ward.....	79	18	5	9	72	18	5	8	72	72	18	6	3	72	19	5	8	72	19	5	8	
Fourth ward.....	81	13	6	2	90	13	6	2	88	98	13	7	2	90	13	6	2	89	13	6	2	
Colfax.....	100	24	17	1	98	23	16	1	98	98	23	16	1	99	23	16	1	99	23	16	1	
Douglas.....	109	11	1	1	106	11	1	1	107	107	11	1	1	106	11	1	1	107	11	1	1	
East River.....	78	68	1	1	78	68	1	1	107	107	11	1	1	106	11	1	1	107	11	1	1	
Fremont.....	111	10	3	2	111	10	2	2	110	110	10	2	2	110	10	2	2	109	10	2	2	
Grant.....	69	27	2	2	68	26	2	2	67	67	26	3	2	67	26	2	2	68	27	2	2	
Harlan.....	73	19	14	6	73	18	13	6	73	73	18	13	6	73	18	12	10	73	18	12	10	
Lincoln.....	131	41	16	6	131	41	16	6	131	131	41	16	6	132	41	15	6	132	41	15	6	
Morton.....	31	13	4	1	38	12	3	1	38	38	12	2	1	38	12	1	2	40	13	1	1	
Nebraska.....	96	53	2	1	96	53	2	1	96	96	53	2	1	96	53	2	1	96	53	2	1	
Nodaway.....	90	53	3	1	86	52	2	1	89	89	51	2	1	86	52	2	1	87	52	2	1	
Pierce.....	200	90	11	4	201	51	9	8	208	208	48	9	8	201	49	9	8	201	49	9	8	
Shenandoah.....																						
First ward.....	72	45	4	1	72	43	4	2	72	72	43	4	2	72	43	4	4	72	43	4	2	
Second ward.....	139	64	9	5	131	66	6	5	130	131	64	10	6	131	64	9	6	130	64	9	6	
Third ward.....	136	42	18	4	140	42	15	4	139	136	44	17	4	136	44	15	5	136	43	15	4	
Tarble.....	87	16	2	1	85	18	2	1	84	84	18	2	1	84	18	2	1	84	18	2	1	
Valley.....	75	64	5	5	75	64	5	5	74	74	64	6	5	73	63	5	5	75	63	5	5	
Washington.....	68	19	8	2	67	19	8	2	68	68	19	10	8	68	19	8	2	68	19	8	2	
Yorkton.....	52	25	2	2	52	25	2	2	51	51	25	8	2	52	25	2	2	52	25	2	2	
The county.....	12,270	776,228	64	7	12,279	758,209	68	9	12,269	753,226	65	7	12,274	757,205	69	7	12,275	761,208	62	7	12,268	62

## PALO ALTO COUNTY.

Voting Precincts.	Governor.				Lieutenant Governor.				Judge of Supreme Court.				Superintendent of Public Instruction.				Railroad Commissioner.								
	Commins.	Sullivan.	Hanson.	Work.	Waller.	Herrlott.	Butler.	Gull.	Gifford.	Harvey.	Bishop.	Quidwell.	Orr.	McCillia.	Lowenbers.	Riggs.	McCook.	Ward.	Brown.	Bunce.	Palmer.	Porter.	Bradshaw.	Wood.	McCally.
Booth	59	25	2	2	2	59	23	1	1	68	25	2	2	59	25	59	25	2	1	89	25	2	2	1	1
Oglander	47	45	2	1	1	27	14	1	1	27	14	1	1	27	15	26	15	2	1	26	14	1	1	1	1
Ellington	47	55	2	1	1	47	45	2	1	47	45	2	1	48	45	47	45	2	1	47	44	1	1	1	1
Hametsburg Township	47	55	2	1	1	46	55	2	1	47	54	2	1	48	54	47	54	2	1	47	54	1	1	1	1
Hametsburg City	97	81	1	1	1	98	29	1	1	96	81	1	1	97	29	98	29	1	1	98	82	1	1	1	1
First ward	122	85	8	1	1	120	58	3	1	120	35	4	1	120	54	119	54	4	2	119	54	4	2	1	1
Second ward	43	94	8	1	1	43	84	3	1	43	84	3	1	43	84	43	84	3	1	43	84	3	1	1	1
Third ward	37	55	1	1	1	38	55	1	1	37	55	1	1	37	55	37	55	1	1	37	55	1	1	1	1
Fourth ward	74	45	1	1	1	73	45	1	1	73	45	1	1	73	45	73	45	1	1	73	45	1	1	1	1
Fairfield	74	62	1	1	1	72	59	1	2	72	59	1	2	72	60	72	60	1	2	72	60	1	2	1	1
Fern Valley	55	25	1	1	1	55	25	1	1	55	25	1	1	55	24	55	24	1	1	55	24	1	1	1	1
Freedom	43	71	1	1	1	43	71	1	1	43	71	1	1	43	71	43	71	1	1	43	71	1	1	1	1
Great Oak	221	91	0	1	1	223	90	6	1	223	90	6	1	223	91	223	90	6	1	223	90	6	1	1	1
Highland	63	39	1	1	1	61	39	1	1	60	34	1	1	60	34	60	34	1	1	60	34	1	1	1	1
Independence	99	29	1	1	1	98	27	1	1	98	27	1	1	98	27	98	27	1	1	98	27	1	1	1	1
Lost Island	16	36	1	1	1	15	35	1	1	15	35	1	1	15	35	15	35	1	1	15	35	1	1	1	1
Nevada	78	84	2	1	1	78	84	1	1	78	83	1	1	77	84	77	84	1	1	77	84	1	1	1	1
Rush Lake	87	75	1	1	1	87	74	1	1	87	74	1	1	87	74	87	74	1	1	87	74	1	1	1	1
Carlew precinct	189	90	6	1	1	187	89	8	1	187	89	8	1	187	89	187	89	8	1	187	89	8	1	1	1
Mallard precinct	67	82	1	1	1	67	82	2	1	65	84	4	1	65	84	65	84	4	1	65	84	4	1	1	1
Silver Lake	105	59	1	1	1	104	59	1	1	104	59	1	1	104	59	104	59	1	1	104	59	1	1	1	1
Vernon	81	91	1	1	1	81	89	1	1	81	89	1	1	81	89	81	89	1	1	81	89	1	1	1	1
Walnut North	124	112	2	1	1	124	112	1	1	124	112	1	1	123	115	123	115	2	1	123	112	2	1	1	1
Walnut South	81	82	1	1	1	81	83	1	1	81	83	1	1	81	83	81	83	1	1	81	83	1	1	1	1
West Bend	124	112	2	1	1	123	115	2	1	123	115	2	1	123	115	123	115	2	1	123	112	2	1	1	1
The county	1,727	1,207	37	21	2	1,715	1,194	52	18	2	1,715	1,198	52	20	2	1,712	1,203	32	20	81	709	1,192	88	21	8





## POCAHONTAS COUNTY.

Voting Precincts.	Governor.				Lieutenant Governor.				Judge of Supreme Court.				Superintendent of Public Instruction.				Railroad Commissioner.							
	Quinn.	Hanson.	York.	Weller.	Herrlotz.	Butler.	Beull.	Gifford.	Harvey.	Bishop.	Caldwell.	Orr.	McCallina.	Lewenberg.	Riggs.	McCook.	Ward.	Brown.	Hunce.	Palmer.	Porter.	Bradshaw.	Wood.	McCully.
Bellville.....	78	80	80	74	74	82	5	2		74	18				82					75	67			
Cedar.....	212	148	8	1	206	148	4		200	148	4	1	1		202	147	3	2		203	147	8	2	
Center.....	159	162	8		155	162	4		152	163	5				156	162	8			158	163	4		
Clinton.....	216	68	5		204	59	3		188	58	5				202	59	8			201	58	9		
Coifax.....	84	85	2		86	85	2		86	85	2				88	85	2			86	83	2		
Des Moines.....	103	29	5		104	32	8		105	30	3				103	31	3			104	30	3		
Dover.....	66	107	2		65	104	2		65	104	2				64	108	2			63	103	2		
Grifford.....	83	29	8		81	29	8		81	29	8				82	29	8			81	29	8		
Grant.....	72	60			72	60			71	61					72	60				74	53			
Lake.....	57	47			57	47			57	47					57	47				56	47			
No. 1.....	82	23	1		81	24	1		81	24	1				81	24	1			81	24	1		
No. 2.....	54	59			53	59			53	59					53	59				53	59			
Lanceln.....	60	57	1		59	57	2		59	57	2				59	57	2			59	57	2		
Lizard.....	78	45	4		79	43	5		74	44	5				77	44	5			77	44	5		
Marshall.....	124	30	2		126	31	2		127	30	2				127	30	2			127	30	2		
Payharian.....	74	46	1		74	46	1		74	46	1				74	46	1			74	46	1		
Powhatan.....	136	87	5	23	136	88	4	24	137	88	4	24	1		135	88	4	24	1	135	87	4	23	1
Sherman.....	74	46	1		74	46	1		74	46	1				74	46	1			74	46	1		
Swan Lake.....	136	87	5	23	136	88	4	24	137	88	4	24	1		135	88	4	24	1	135	87	4	23	1
Washington.....	116	48	1		117	48			117	48					117	48				118	48			
The county.....	1,800	1,145	68	34	1,807	1,149	50	38	2,182	1,148	50	38	3	1,831	1,146	49	37	2	1,831	1,139	51	36	3	

## POLK COUNTY

Allen.....	77	20	1	2	2	77	19	74	2	108	75	1	2	2	78	18	1	2	2
Beaver.....	183	54	8	2	1	189	53	183	6	58	183	7	1	2	97	48	7	1	2
Bloomfield.....	9	43	8	2	1	48	43	96	8	43	96	43	8	2	97	43	8	2	2
Camp—																			
First precinct.....	5	24	.....	.....	.....	53	22	52	.....	23	52	.....	.....	.....	52	29	.....	.....	.....
Second precinct.....	108	66	1	1	.....	111	16	106	1	106	67	1	.....	.....	107	67	.....	.....	.....
Clay.....	184	40	9	6	2	135	30	132	8	132	31	8	6	2	135	30	8	6	2
Crocker.....	140	51	14	5	1	142	50	141	6	141	51	13	5	1	142	50	13	5	1
Delaware.....	61	13	.....	.....	.....	69	13	59	2	59	13	2	4	5	60	13	2	4	5
Douglas.....	101	52	18	.....	.....	103	51	103	8	103	52	17	.....	.....	104	51	17	.....	.....
Elkhart.....	145	66	4	1	.....	143	67	143	4	143	67	4	1	.....	139	70	4	1	.....
Franklin—																			
First precinct.....	48	19	2	.....	.....	49	20	49	2	49	19	2	.....	.....	49	19	2	.....	.....
Second precinct.....	82	18	10	.....	.....	83	17	82	10	83	17	10	.....	.....	82	17	10	.....	.....
Four Mile.....	178	88	2	12	1	172	74	171	2	171	79	2	9	1	172	79	2	9	1
Jefferson.....	101	44	3	.....	.....	101	43	101	2	101	43	2	.....	.....	101	43	2	.....	.....
Lincoln.....	92	20	8	.....	.....	90	20	89	8	89	20	8	.....	.....	91	19	8	.....	.....
Madison.....	145	94	11	18	1	146	92	141	18	141	93	10	18	1	144	93	10	18	1
Saylor.....	137	39	8	13	1	131	28	132	8	132	27	8	12	1	132	27	8	12	1
Wainut—																			
First precinct.....	296	155	9	11	.....	291	137	288	8	288	142	11	12	.....	287	139	11	11	2
Second precinct.....	56	36	10	2	1	54	33	56	9	56	33	8	2	.....	55	33	8	2	.....
Washington.....	68	36	6	.....	.....	73	26	74	.....	74	26	8	.....	.....	72	26	4	.....	.....
Webster—																			
First precinct.....	63	17	.....	.....	.....	65	17	61	.....	61	17	.....	.....	.....	62	17	.....	.....	.....
Second precinct.....	70	30	.....	.....	.....	77	27	76	.....	76	27	.....	.....	.....	76	27	.....	.....	.....
Des Moines—																			
First ward—																			
First precinct.....	64	15	8	2	1	50	15	60	1	60	15	4	3	1	60	15	4	3	1
Second precinct.....	175	52	10	17	1	225	40	223	12	223	40	12	12	1	224	40	12	12	1
Third precinct.....	419	72	22	24	.....	417	67	410	21	410	70	24	.....	.....	408	72	23	21	.....
Fourth precinct.....	255	56	42	14	.....	260	56	255	12	255	53	40	16	.....	263	54	34	13	.....
Second ward—																			
First precinct.....	150	74	9	28	.....	152	67	147	.....	147	68	7	31	.....	147	69	6	30	.....
Second precinct.....	340	73	15	12	.....	354	69	350	14	350	66	14	13	.....	348	70	15	16	.....
Third precinct.....	291	78	35	66	1	300	63	295	59	295	62	31	39	1	294	63	30	38	1



## POTTAWATTAMIE COUNTY.

Belknap .....	285	75	26	1	1	289	74	28	1	27	72	84	1	272	71	28	1	272	70	28	1
Boomer .....	82	75	1	1	1	81	76	1	1	81	76	1	1	81	76	1	1	81	76	1	1
Carson .....	158	83	10	1	1	149	83	10	1	148	83	11	1	14	83	10	1	149	83	10	1
Center .....	97	86	4	1	1	98	86	4	1	98	86	4	1	96	87	4	1	97	86	4	1
Council Bluffs—																					
First ward—																					
First precinct.....	197	218	2	12	2	182	214	2	12	182	214	2	12	2	215	2	12	2	215	2	12
Second precinct.....	219	152	10	6	1	219	152	10	6	217	154	10	6	1	218	153	10	6	219	152	10
Second ward—																					
First precinct.....	219	188	6	7	2	214	186	6	7	214	186	6	7	2	215	186	6	7	215	186	6
Second precinct.....	210	110	6	7	2	207	110	6	7	208	110	6	7	2	208	110	6	7	205	111	5
Third ward—																					
First precinct.....	236	133	2	1	1	230	134	2	1	227	134	2	1	1	227	135	2	1	230	135	2
Second precinct.....	137	85	4	3	1	137	86	3	3	137	86	3	3	1	136	86	3	3	134	88	3
Fourth ward—																					
First precinct.....	181	80	5	1	1	179	80	5	1	181	87	6	1	1	181	87	5	1	182	86	5
Second precinct.....	219	100	6	2	1	220	99	6	2	223	99	6	2	1	220	98	6	2	220	99	6
Fifth ward—																					
First precinct.....	276	134	0	10	1	271	137	6	10	276	137	6	10	1	274	136	6	10	274	136	6
Second precinct.....	143	103	6	11	1	146	104	6	11	146	103	4	11	1	144	104	6	11	143	104	4
Sixth ward—																					
First precinct.....	240	150	10	6	1	239	147	10	6	239	149	10	5	1	237	149	10	5	236	149	10
Second precinct.....	5	13	1	4	1	5	13	1	4	5	13	1	4	1	6	13	1	4	5	13	1
Crescent—																					
First precinct.....	56	82	1	1	2	54	84	1	2	55	82	1	2	2	55	82	1	2	55	82	2
Second precinct.....	95	38	2	1	1	92	38	2	1	92	38	2	1	1	93	38	2	1	92	38	2
Garner .....	24	33	2	1	1	23	36	2	1	23	36	1	1	1	23	36	1	1	23	36	1
Grove .....	105	46	2	2	1	103	46	2	2	105	46	2	2	1	105	46	2	2	105	46	2
Hardin .....	74	58	2	2	1	74	58	2	2	73	59	2	2	2	74	58	2	2	74	58	2
Hazel Dell .....	97	64	1	1	1	97	64	1	1	97	64	1	1	1	97	64	1	1	96	63	1
James .....	92	49	1	1	1	92	45	1	1	92	45	1	1	1	92	45	1	1	92	45	1
Kane (ex. of Co. B. city).	14	7	2	1	1	14	7	2	1	14	7	2	1	2	14	7	2	1	14	7	2
Keg Creek .....	67	60	2	1	1	69	60	1	1	69	60	1	1	1	69	60	1	1	69	60	1
Knox .....	285	282	2	1	1	281	279	2	1	280	281	2	1	1	281	279	2	1	282	281	1
Layton .....	188	178	4	1	1	189	177	3	1	189	177	3	1	1	188	175	3	1	189	175	3
Lewis .....	82	85	4	1	1	80	87	4	1	79	87	4	1	1	80	86	4	1	82	84	4
Lincoln .....	52	67	1	1	1	52	67	1	1	52	67	1	1	1	52	67	1	1	52	67	1
Maedonia .....	104	97	2	2	1	103	97	2	2	103	97	2	2	1	101	98	2	2	101	98	2
Minden .....	116	120	3	1	1	113	121	3	1	114	122	3	1	1	115	121	3	1	114	122	3



Pleasant	84	32	8	84	31	9	8	83	32	7	3	83	32	7	8	83	32	7	8	
Scott	89	40	...	85	37	...	...	86	37	...	...	86	36	...	...	87	36	...	...	
Sheridan	69	30	...	68	40	...	...	67	41	...	...	68	40	...	...	68	41	...	...	
Sugar Creek	76	118	18	74	118	17	1	76	118	17	1	76	118	17	1	75	118	17	1	
Union	76	84	2	74	85	1	...	75	85	1	...	74	85	1	...	75	85	1	...	
Warren	78	77	3	78	74	3	1	79	74	2	1	79	74	2	1	78	74	2	1	
Washington	70	54	9	71	54	8	...	71	55	7	...	72	55	6	...	72	55	6	...	
The county	2,384	1,080	150	47	112,800	1,050	140	48	112,287	1,085	133	47	112,304	1,082	128	47	112,298	1,082	129	47

## RINGGOLD COUNTY.

Athens	181	88	8	184	80	3	...	189	81	3	1	189	80	3	1	188	81	3	1		
Beaconsfield	85	38	3	81	38	3	...	83	34	3	...	84	34	3	...	84	34	3	...		
Benton	77	85	2	74	94	2	...	75	93	2	...	75	93	2	...	74	93	2	...		
Clinton	87	49	18	80	47	16	...	82	46	15	...	82	47	15	...	81	46	15	...		
Diagonal	86	42	8	88	41	7	...	87	41	7	...	87	41	7	...	89	40	7	...		
Grant	86	28	0	90	30	4	...	91	19	4	...	91	19	4	...	91	17	4	...		
Knowlton	77	54	2	75	54	1	...	74	54	1	...	77	54	1	...	75	54	1	...		
Liberty	68	30	5	70	34	5	...	71	33	6	...	70	33	5	...	70	33	5	...		
Lancola	57	61	1	54	62	7	...	59	61	7	...	55	61	7	...	54	6	6	...		
Lors Creek	57	25	0	56	25	0	...	54	25	0	...	56	25	0	...	58	25	0	...		
Middle Fork	54	44	1	53	43	...	...	57	43	...	...	57	43	...	...	57	43	...	...		
Monroe	87	12	2	82	11	2	...	82	11	2	...	82	11	2	...	82	11	2	...		
Mt. Ayr	295	76	13	6	1	...	...	301	69	10	6	1	302	66	5	6	1	299	67	10	5
Peo.	80	26	3	79	26	8	...	77	26	4	...	78	26	3	...	77	25	3	...		
Rice	86	37	5	84	34	5	...	86	34	5	...	90	34	5	...	90	34	5	...		
Riley	48	15	...	43	15	...	...	43	15	...	...	44	15	...	...	43	15	...	...		
Shannon	45	23	9	46	20	2	...	46	20	2	...	46	20	2	...	46	20	2	...		
Tinghy	149	49	10	156	42	10	...	158	41	10	...	153	40	10	...	153	39	10	...		
Union	84	54	7	87	62	7	...	86	62	7	...	85	62	7	...	86	61	7	...		
Washington	36	54	...	38	50	...	...	38	50	...	...	35	29	...	...	36	29	...	...		
The county	7,755	880	103	10	61,781	843	94	8	71,787	837	94	10	51,792	832	87	10	51,788	831	91	8	

## SAO COUNTY.

Voting Precincts.	Governor.			Lieutenant Governor.			Judge of Supreme Court.			Superintendent of Public Instruction.				Railroad Commissioner.											
	Cummins.	Hanson.	Work.	Weller.	Herrlott.	Butler.	Soull.	Gifford.	Harvey.	Bishop.	Caldwell.	Orr.	McOrliss.	Lowenberr.	Riggs.	McCook.	Ward.	Brown.	Bunce.	Palmer.	Porter.	Bradshaw.	Wood.	McCully.	
Boyer Valley.....	127	100	2	125	100	10	128	98	10	2	128	98	10	2	128	98	10	2	127	98	10	2	127	98	10
Cedar.....	58	67	4	84	57	4	54	59	4	5	54	59	4	5	54	59	4	5	85	59	4	5	85	59	4
Odinon.....	53	15	5	55	15	4	55	15	4	5	55	15	4	5	57	15	4	5	58	15	4	5	58	15	4
Cook.....	40	14	1	40	14	1	40	14	1	1	40	14	1	1	40	14	1	1	40	14	1	1	40	14	1
Coon Valley.....	61	50	5	60	50	5	60	50	5	8	60	50	8	8	60	50	8	8	60	50	8	8	60	50	8
Deisware.....	86	11	8	88	17	8	88	17	8	8	88	17	8	8	88	17	8	8	88	17	8	8	88	17	8
Douglas.....	54	19	2	57	16	2	57	16	2	2	57	16	2	2	57	16	2	2	57	16	2	2	57	16	2
Eden.....	35	11	2	36	9	2	36	9	2	1	36	9	1	1	36	9	1	1	36	9	1	1	36	9	1
Europa.....	146	55	11	144	55	11	144	55	11	1	144	55	11	1	145	55	11	1	143	55	11	1	143	55	11
Jackson.....	61	19	7	61	18	7	62	18	7	7	62	18	7	7	61	18	7	7	61	18	7	7	61	18	7
Levey.....	54	50	4	58	49	5	59	48	5	5	59	48	5	5	59	48	5	5	59	48	5	5	59	48	5
Richard.....	234	81	8	231	68	8	233	68	8	7	233	68	7	7	235	68	7	7	235	68	7	7	235	68	7
Sac.....	108	91	7	109	89	6	108	89	6	5	108	89	5	5	109	89	5	5	109	89	5	5	109	89	5
Sac City—																									
First ward.....	40	16	2	41	17	2	41	18	2	2	41	18	2	2	40	18	2	2	41	18	2	2	41	18	2
Second ward.....	103	27	5	103	26	5	103	26	5	8	103	26	5	8	103	26	5	8	103	26	5	8	103	26	5
Third ward.....	53	18	6	50	13	7	51	13	7	6	51	13	7	6	50	13	7	6	50	13	7	6	50	13	7
Fourth ward.....	55	15	10	53	15	10	54	15	10	4	54	15	10	4	52	15	10	4	53	15	10	4	53	15	10
Village.....	50	50	6	53	53	6	54	53	6	5	54	53	6	5	53	53	6	5	53	53	6	5	53	53	6
Wall Lake.....	153	55	13	137	56	12	139	57	13	4	139	57	13	4	139	57	13	4	139	57	13	4	139	57	13
Wheeler.....	41	9	1	40	8	1	40	8	1	1	40	8	1	1	40	8	1	1	40	8	1	1	40	8	1
The county.....	1,745	781,128	27	1,740	716,118	29	1,743	707,118	27	1	1,743	707,118	27	1	1,746	714,118	28	1	1,744	706,118	28	1	1,744	706,118	28

## SCOTT COUNTY.

Allen's Grove.....	99	86	.....	97	86	.....	97	87	.....	97	87	.....	97	86	.....	97	86	.....
Blue Grass.....	51	100	.....	62	99	.....	61	89	.....	50	101	.....	50	99	.....	50	99	.....
First precinct.....	73	60	8	72	59	2	72	58	2	73	58	2	73	58	2	73	58	2
Second precinct.....	189	153	10	189	151	10	189	149	10	189	150	10	189	150	10	189	150	10
Buffalo.....	69	115	4	67	118	4	67	118	4	67	118	4	67	118	4	67	118	4
Clears.....	83	85	.....	83	84	.....	83	84	.....	83	84	.....	83	84	.....	83	84	.....
Davenport City—																		
First ward.....	54	27	1	56	26	1	56	26	1	56	27	1	56	27	1	56	27	1
First precinct.....	338	324	8	338	329	2	338	324	8	338	324	8	338	324	8	338	324	8
Second precinct.....	306	309	8	301	337	3	302	337	3	302	337	3	302	337	3	302	337	3
Third ward.....	171	261	1	168	246	1	169	244	1	167	245	1	167	245	1	167	245	1
First precinct.....	468	415	6	484	411	5	487	415	6	449	416	5	449	416	5	449	416	5
Second precinct.....	262	159	1	264	165	1	262	165	1	262	166	1	262	166	1	262	166	1
Fourth ward.....	424	468	8	409	374	3	409	376	3	410	373	3	409	374	3	409	374	3
First precinct.....	355	194	2	355	193	2	354	192	2	353	190	4	353	190	4	353	190	4
Second precinct.....	576	398	3	574	389	2	572	392	2	572	390	2	572	390	2	572	390	2
Third ward.....	404	425	6	408	418	4	404	423	6	404	420	4	404	420	4	404	420	4
First precinct.....	859	182	4	859	181	4	859	181	4	859	180	4	859	180	4	859	180	4
Second precinct.....	257	186	0	254	185	5	251	187	8	252	186	5	252	186	5	252	186	5
Davenport Township—																		
Bettendorf precinct.....	55	26	.....	54	29	.....	53	28	.....	53	30	.....	53	30	.....	53	30	.....
First precinct.....	132	65	.....	131	65	.....	130	66	.....	130	65	.....	130	65	.....	130	65	.....
Second precinct.....	89	74	1	88	74	1	87	75	1	88	74	1	88	74	1	88	74	1
Hickory Grove.....	78	115	2	78	114	2	78	114	2	78	114	2	78	114	2	78	114	2
Le Claire.....	195	104	14	194	108	14	192	110	14	192	111	14	192	111	14	194	109	14
Liberty.....	91	91	1	91	92	1	91	92	1	91	92	1	91	92	1	91	92	1
Lincoln.....	83	70	1	82	70	1	82	70	1	82	70	1	82	70	1	82	70	1
Pleasant Valley.....	101	44	3	100	43	3	100	42	3	100	42	3	100	42	3	100	42	3
Princeton.....	141	82	0	139	81	0	139	82	0	139	82	0	139	82	0	139	82	0
Rockingham.....	31	46	.....	31	47	.....	30	46	.....	29	46	.....	29	46	.....	29	46	.....
Sheridan.....	129	182	1	126	184	1	126	184	1	127	183	1	127	183	1	126	184	1
Winfield.....	89	101	5	87	108	3	87	108	3	87	108	3	87	108	3	87	108	3
The county.....	5,417	4,460	72,671	5,415	4,454	67,686	5,415	4,470	68,993	5,415	4,464	68,989	5,415	4,464	68,989	5,415	4,471	67,174



## SHELBY COUNTY.

Voting Precincts.	Governor.			Lieutenant Governor.			Judge of Supreme Court.			Superintendent of Public Instruction.			Railroad Commissioner.													
	Cummings.	Gullivar.	Hanson.	Work.	Weller.	Herrlot.	Butler.	Bull.	Gifford.	Harvey.	Bishop.	Caldwell.	Orr.	McCrillie.	Lovenberg.	Riggs.	McCook.	Ward.	Brown.	Bunoe.	Palmer.	Forster.	Bradshaw.	Wood.	McCullis.	
Cass	68	168		1		100	191		1		97	153				98	152		1			97	155			
Center	101	46		1		201	44		1		101	44				101	44		1			101	44			
Clay	118	74		1		116	74		1		116	74				115	75		1			115	75			
Douglas	118	82		4	8	120	79		8		120	79				118	77		8			119	76			
Fairview	77	42		1		76	64		1		76	64				79	94					76	94			
Greeley	98	42		1		94	43		1		94	43				85	42					84	48			
Grove	68	67		8	1	67	67		8	1	67	66				67	66		8			69	66			
Harlan																										
First ward	113	69		1		110	66		1		108	66				110	69		1			109	68			
Second ward	166	56		3		111	50		1		111	69				110	68		1			110	68			
Third ward	64	49		2	1	66	47		1		67	46				67	46		1			67	46			
Fourth ward	82	50		4		84	46		4		83	45				83	45		4			83	45			
Jackson	77	108		1		74	108		1		74	108				73	108					74	106			
Lincoln	132	58		9		130	64		9		129	61				129	61					12	60			
Lincoln	77	73		4	1	75	72		4	1	75	73				74	72		4	1		74	72			
Monroe	111	78		1		109	77		1		110	76				109	76					109	76			
Pink	89	61				82	61				82	61				82	61					89	60			
Selby	207	117		1	8	212	117		1	8	212	117				212	117		1	8		204	118			
Union	116	134		0	1	116	134		6	1	117	134				116	134		6	1		117	134			
Washington	58	142		1		55	139		1		57	139				57	139		1			58	131			
Wes phalia																										
First precinct	25	100		1		25	100		1		25	100				25	100		1			25	100			
Second precinct	5	118				7	111				7	110				7	110					7	110			
The county	1,929	1,765	48	20	4	1,969	1,781	89	21	4	1,928	1,762	41	20	4	1,924	1,781	40	30	4	1,921	1,782	41	30	6	



## STORY COUNTY—CONTINUED.

Voting Precincts	Governor.				Lieutenant Governor.				Judge of Supreme Court.				Superintendent of Public Instruction.				Railroad Commissioner.								
	Cummins.	Gilliam.	Hanson.	Work.	Waller.	Herrlot.	Butler.	Seull.	Gifford.	Harvey.	Bishop.	Caldwell.	Orr.	McOllis.	Lowenberg.	Riggs.	McCook.	Ward.	Brown.	Bunce.	Palmer.	Porter.	Bradshaw.	Wood.	McCully.
Lincoln	110	59	26			110	83	26			61	23				112	37				111	27			
Milford	82	14				88	12				93	12				96	12				93	12			
Nevada township	89	37				96	37				96	37				96	37				96	37			
Nevada City—																									
First ward	93	55	8		1	90	33	6		1	91	9		1		90	32		1		91	9		1	
Second ward	85	24	7			82	22	7			79	22				82	22				82	22			
Third ward	88	12	2			79	13	2			79	13				79	13				79	13			
Fourth ward	75	21	4			76	19	8			75	19				77	19				78	19			
New Albany	117	64	13	1	2	113	63	12	1	2	119	62	12	1	1	116	60	12	1	1	115	61	12	1	1
Palentine--																									
No. 1	110	4	8			109	4	8			110	4	8			110	4	8			110	4	8		
No. 2	154	3	19	1		159	4	19	1		160	8	19	1		159	8	19	1		159	8	19	1	
Richard	80	17				79	17				78	17				80	16				79	17			
Sherman	26	22	1			25	23				25	23				25	23				25	23			
Story City	207	13	9	1		199	18	9	1		200	13	8	1		200	13	8	1		198	15	8	1	
Union	159	16	82	2		163	16	81	2		157	17	29	2		158	16	83	2		157	17	29	2	
Warren	133	16	1		2	137	15	1		2	138	15	1		2	138	15	1		2	137	16	1		2
Washington	70	16	12			79	16	12			78	16	12			73	16	12			78	17	11		
The county	2,817	640,263	10	5,2,770	618,248	11	5,2,770	618,248	11	5,2,770	618,248	12	4,2,775	609,841	18	6,2,778	615,288	10	4						



## TAYLOR COUNTY.

Voting Precincts.	Governor.			Lieutenant Governor.			Judge of Supreme Court.			Superintendent of Public Instruction.			Railroad Commissioner.										
	Bullard.	Hanson.	Work.	Herrholt.	Butler.	Senll.	Stford.	Harvey.	Bishop.	Ord.	McOvilia.	Lowenborg.	Riggs.	McCook.	Ward.	Brown.	Bunce.	Palmer.	Porter.	Bradshaw.	Wood.	McCully.	
	44	38	9	44	36	5	2	44	37	0	2	44	44	37	8	2	1	44	36	6	2	1	1
Atthelston.....	92	86	11	1	1	1	1	94	37	7	1	1	94	37	7	1	1	63	37	5	1	1	1
Bedford City—	128	40	28	140	37	17	6	136	36	22	1	1	136	36	19	1	1	133	37	19	5	1	1
First ward.....	96	37	10	69	36	8	1	101	34	7	1	1	100	35	7	1	1	99	35	7	1	1	1
Second ward.....	25	20	8	26	17	8	1	36	17	8	1	1	28	17	9	1	1	28	17	8	1	1	1
Third ward.....	88	49	7	86	49	7	1	36	49	7	1	1	36	49	7	1	1	36	49	7	1	1	1
Bedford Township.....	124	63	7	127	61	6	1	126	62	6	1	1	126	61	6	1	1	126	62	6	1	1	1
Benton.....	71	45	6	71	48	6	1	71	48	6	1	1	70	48	6	1	1	69	48	6	1	1	1
Blockton.....	108	86	24	119	85	22	1	121	82	22	1	1	120	84	21	1	1	121	82	22	1	1	1
Clayton.....	94	64	5	96	64	4	1	94	65	4	1	1	94	64	4	1	1	94	64	4	1	1	1
Clearfield.....	47	27	5	47	26	5	1	47	26	5	1	1	47	26	5	1	1	47	26	5	1	1	1
Conway.....	61	31	4	65	32	4	1	65	32	4	1	1	64	32	3	1	1	65	32	3	1	1	1
Dakay.....	43	24	2	42	24	2	1	42	24	2	1	1	42	24	2	1	1	42	24	2	1	1	1
Gay.....	76	38	2	75	38	2	1	75	40	2	1	1	78	37	2	1	1	76	38	2	1	1	1
Grove.....	91	62	2	92	62	2	1	92	62	2	1	1	92	60	2	1	1	92	62	2	1	1	1
Holt.....	46	39	1	46	39	1	1	46	39	1	1	1	47	38	1	1	1	47	38	1	1	1	1
Jackson.....	85	56	1	81	55	1	1	80	55	2	1	1	80	55	1	1	1	80	55	1	1	1	1
Mason.....	152	90	21	147	93	20	7	148	94	21	7	1	148	92	20	7	1	148	93	20	8	1	1
New Market.....	166	43	5	96	43	5	1	98	48	6	1	1	98	48	5	1	1	98	48	5	1	1	1
Nodaway.....	275	147	28	276	139	29	1	293	136	25	1	1	278	134	23	1	1	280	134	21	1	1	1
Platte.....	58	58	2	68	58	1	1	68	58	1	1	1	68	58	1	1	1	68	58	1	1	1	1
Polk.....	63	63	1	63	63	1	1	63	63	1	1	1	63	63	1	1	1	63	63	1	1	1	1
Ross.....	69	69	1	69	69	1	1	69	69	1	1	1	69	69	1	1	1	69	69	1	1	1	1
Sharpe.....	68	28	1	68	28	1	1	68	28	1	1	1	67	28	1	1	1	67	28	1	1	1	1
Washington.....	155	85	40	100	7	40	1	160	78	40	1	2	160	78	30	1	2	161	77	39	1	2	1
The county.....	2,156	1,200	214	2,072	1,259	195	18	2,190	1,228	196	16	18	2,155	1,218	190	18	18	2,187	1,218	185	21	1	1

## UNION COUNTY.

Afton.....	144	112	18	1	1	170	86	16	1	1	171	82	16	1	1	178	61	17	1	1	174	80	17	1	1	
Beck's School House.....	89	28	42	15	...	42	20	1	...	...	42	20	1	...	...	42	20	1	...	...	42	20	1	...	...	
Cromwell.....	63	42	15	...	...	71	42	15	...	...	71	42	15	...	...	71	42	15	...	...	71	42	15	...	...	
Oreston—																										
First ward.....	204	144	18	8	...	222	120	12	8	...	224	120	11	8	...	222	117	72	2	2	228	118	11	2	...	
Second ward.....	185	149	7	1	...	222	108	7	1	...	225	103	10	1	...	229	102	6	1	1	227	104	7	1	...	
Third ward.....	118	141	3	...	...	116	134	7	1	...	117	131	7	1	...	118	129	6	2	2	117	130	7	1	...	
Fourth ward.....	79	119	3	2	1	83	106	9	2	1	82	106	9	2	1	82	106	9	2	1	83	106	9	2	1	
Fifth ward.....	104	165	13	8	...	228	115	18	4	...	232	107	17	4	...	231	106	17	4	1	232	109	16	4	1	
Dodge.....	90	4	...	...	...	61	64	9	...	...	62	66	8	...	...	62	68	9	...	...	62	68	8	...	...	
Grant Center.....	64	54	1	...	...	66	60	2	...	...	64	51	2	...	...	64	51	2	...	...	66	51	2	...	...	
Highland.....	71	82	4	...	...	74	75	6	...	...	78	66	6	1	...	74	66	6	...	...	74	66	5	...	...	
Jones.....	71	170	8	...	...	74	94	9	1	...	75	94	9	1	...	74	94	9	1	...	73	94	9	1	...	
Lincoln.....	98	166	9	1	...	98	83	9	1	...	98	55	9	...	...	100	63	9	1	...	98	65	9	1	...	
New Hope.....	142	100	26	...	...	118	78	6	...	...	155	51	3	...	...	165	52	23	...	...	155	53	23	...	...	
Pleasant.....	108	68	6	2	1	118	78	6	2	1	117	79	6	2	1	117	79	6	2	1	118	77	6	2	1	
Sand Creek.....	70	64	2	1	...	78	55	2	1	...	77	56	2	1	...	78	55	2	1	...	78	56	2	1	...	
Shannon City.....	75	58	10	...	...	82	78	11	...	...	82	78	11	...	...	83	77	11	...	...	82	78	11	...	...	
Shannon City.....	58	86	4	...	...	69	80	4	...	...	69	80	4	...	...	69	80	4	...	...	69	80	4	...	...	
Spaulding.....	72	76	9	...	...	74	69	9	...	...	75	67	10	...	...	75	67	11	...	...	74	67	11	...	...	
Union.....	68	61	13	...	...	78	61	13	...	...	77	62	13	1	...	78	61	13	1	...	78	61	13	1	...	
The county.....	1,884	1,823	165	12	92	1,763	1,541	161	15	102	1,778	1,522	180	17	12	1,891	1,511	184	17	12	1,882	1,617	180	16	11	

## VAN BUREN COUNTY.

Bonaparte.....	182	168	2	1	...	196	188	2	1	...	196	187	2	1	...	188	185	2	1	...	187	186	2	1	...
Cantril.....	112	77	3	...	...	111	76	2	1	...	111	77	2	1	...	111	77	2	1	...	111	77	2	1	...
Cedar.....	116	61	3	...	...	128	61	8	...	...	120	61	8	...	...	120	61	8	...	...	120	61	8	...	...
Chequist.....	80	90	4	...	...	89	91	4	...	...	89	91	4	...	...	88	91	4	...	...	89	91	4	...	...
Des Moines.....	100	97	2	...	...	100	97	2	...	...	99	98	2	...	...	99	98	2	...	...	100	97	2	...	...
Douds.....	121	75	2	1	1	119	75	2	1	1	121	74	2	1	1	121	74	2	1	1	120	74	2	1	1
Farmington.....	198	168	16	...	...	199	178	15	...	...	199	177	15	...	...	199	176	15	...	...	198	176	15	...	...
Fremont.....	63	37	13	6	...	63	38	12	6	...	68	38	12	6	...	68	38	13	6	...	64	38	12	6	...
Fremont.....	88	75	2	...	...	89	75	2	...	...	97	75	2	...	...	97	74	2	...	...	97	75	2	...	...
Fremont.....	58	29	1	...	...	64	28	1	...	...	64	28	1	...	...	64	28	1	...	...	64	28	1	...	...
Henry.....	268	113	5	...	...	264	112	5	...	...	263	110	5	...	...	263	109	5	...	...	263	109	5	...	...
Keosauqua.....	98	121	10	...	...	98	121	10	...	...	98	121	9	...	...	99	121	9	...	...	99	121	9	...	...
Lick Creek.....	121	102	7	...	...	121	102	7	...	...	121	102	7	...	...	121	102	7	...	...	121	102	7	...	...
Milton.....	171	162	7	...	...	176	166	8	...	...	176	166	8	...	...	176	166	8	...	...	176	166	8	...	...

## VAN BUREN COUNTY - CONTINUED.

Voting Precincts.	Governor.			Lieutenant Governor.			Judge of Supreme Court.			Superintendent of Public Instruction.			Railroad Commissioner.											
	Cummins.	Hanson.	Weller.	Herrick.	Butler.	Scull.	Gilford.	Harvey.	Bishop.	Caldwell.	Orr.	McCullis.	Lovemberg.	Riggs.	McCook.	Ward.	Brown.	Bunce.	Palmer.	Porter.	Bradshaw.	Wood.	McOully.	
Pittsburg.....	18	62	18	18	60	58	2	...	38	79	5	...	18	78	4	...	...	84	69	69	53	5	...	...
Belma.....	66	59	6	60	58	9	2	...	49	53	5	...	78	63	4	...	...	89	53	53	5	...	...	...
Vernon.....	183	70	9	133	70	9	...	...	136	49	4	...	186	69	4	...	...	135	70	74	4	...	...	...
Washington.....	94	87	5	96	55	4	...	...	95	56	4	...	1	84	56	4	...	1	96	54	4	...	...	...
Winchester.....	104	77	2	103	77	2	...	...	108	78	2	...	1	103	76	2	...	1	101	77	2	...	...	...
The county.....	2,176,162	92	9	6,218,811	609	87	9	7,218,711	603	82	9	6,218,991	602	82	11	7,218,981	602	82	10	602	82	10	6	0

## WAPELLO COUNTY.

Adams.....	93	188	1	2	85	186	1	1	1	96	185	2	1	1	90	184	2	1	1	93	185	2	1	1
Agency.....	122	53	6	...	124	51	4	7	...	129	51	4	7	...	129	52	8	7	...	123	51	4	7	...
Casa.....	67	49	2	...	69	48	2	...	...	70	48	1	...	...	71	48	...	...	...	71	48	...	...	...
Columbs—	153	103	6	2	152	102	6	2	...	153	103	5	2	...	151	103	6	2	...	149	102	5	3	...
First precinct.....	55	16	1	...	56	15	3	1	...	59	16	2	1	...	59	15	2	1	...	59	15	2	1	...
Second precinct.....	78	98	...	...	73	93	...	...	...	78	93	...	...	...	78	92	...	...	...	79	92	...	...	...
Comptine.....	53	40	1	2	53	40	1	1	...	57	40	1	...	...	59	39	1	...	...	60	40	1	1	...
Dalhousie.....	57	69	4	2	58	69	4	2	...	59	69	3	2	...	58	68	3	2	...	60	69	3	2	...
Green.....	108	85	2	...	108	86	1	...	...	109	86	1	...	...	107	85	1	...	...	107	85	1	...	...
Highland.....	88	91	2	...	87	91	2	...	...	87	92	2	...	...	87	93	2	...	...	87	92	1	...	...
Keokuk.....	290	278	8	21	286	274	7	21	2	284	274	8	21	2	285	272	7	22	...	283	274	6	21	8
Ottawa—	870	280	6	17	868	227	4	17	1	865	224	4	19	1	868	222	4	17	1	867	224	4	18	1
First ward.....	300	146	9	11	303	172	8	10	...	308	187	9	10	1	311	186	7	11	...	310	188	6	10	...
Second ward.....	845	176	4	28	847	176	4	28	...	845	176	3	29	...	848	174	2	28	...	845	175	3	29	...
Third ward.....	281	289	6	26	285	285	7	25	2	288	286	8	26	2	283	286	7	25	...	283	287	8	24	2
Fourth ward.....	276	207	10	40	276	205	9	40	2	274	209	9	39	2	276	207	9	38	...	274	208	9	39	3
Fifth ward.....	276	207	10	40	276	205	9	40	2	274	209	9	39	2	276	207	9	38	...	274	208	9	39	3
Sixth ward.....	276	207	10	40	276	205	9	40	2	274	209	9	39	2	276	207	9	38	...	274	208	9	39	3

Seventh ward.....	200	193	221	21	194	211	21	202	190	211	211	202	189	211	211	201	192	21	211
Eighth ward.....	64	114	8	8	64	114	8	64	115	8	8	63	115	8	8	63	116	8	8
Ninth ward.....	100	89	8	11	100	87	9	101	88	2	11	100	88	2	12	101	89	2	11
Pigeant.....	91	74	2	6	90	74	1	91	74	1	6	91	74	2	6	92	74	1	6
Folk.....	112	75	1	1	111	75	1	112	74	1	1	112	74	1	1	110	78	1	1
Richard.....	107	89	10	1	108	89	9	107	88	10	2	107	88	10	2	107	88	10	2
First precinct.....	78	63	4	38	76	62	4	74	63	4	37	75	63	4	37	74	62	4	37
Second precinct.....	338	218	12	19	347	211	12	347	211	12	19	347	211	12	19	346	211	12	19
Washington.....																			
The county.....	8,916	3,020	124	257	15,925	2,994	111	259	14,832	2,937	111	290	19,343	5,277	109	290	18,392	4,991	106

## WARREN COUNTY.

Allen.....	122	63	19	1	120	54	18	1	125	52	16	1	122	56	15	1	121	53	15
Belmont.....	178	189	21	8	188	129	21	0	183	130	20	8	183	127	20	8	183	128	19
Greenfield.....	84	68	4	1	84	67	4	1	84	66	4	1	85	66	4	1	84	66	4
Jackson.....	91	70	2	1	92	69	2	1	91	68	4	1	94	69	4	1	94	69	4
Jefferson.....	94	100	4	2	97	88	4	2	97	88	4	2	98	87	4	2	96	88	4
Liberty.....	130	85	2	2	129	65	2	2	129	67	1	1	150	65	1	1	130	65	1
Lincoln.....	241	76	63	1	242	79	46	1	243	79	44	1	241	79	45	1	242	78	44
Linn.....	111	77	24	1	112	76	24	1	113	78	23	1	114	78	22	1	115	78	22
Other.....	103	61	9	1	103	59	1	1	102	59	1	1	102	59	1	1	102	58	1
Palmers.....	76	75	18	1	73	75	17	1	79	76	17	1	78	75	17	1	75	76	17
Richard.....	181	77	8	12	181	75	4	14	197	76	5	14	198	76	5	14	197	77	5
Squaw.....	91	71	8	1	96	69	5	1	92	68	5	1	92	69	2	1	93	69	2
Union.....	86	61	37	1	82	60	14	1	83	60	13	1	83	60	12	1	83	60	13
Virginia.....	146	56	14	1	150	54	11	1	150	54	12	1	148	55	11	1	149	56	11
Washington (Indianola).....																			
First ward.....	118	88	20	2	120	89	17	2	120	86	16	2	125	84	14	2	122	85	14
Second ward.....	155	81	25	1	161	27	23	1	145	26	19	1	167	26	18	1	164	28	17
Third ward.....	120	87	10	5	126	36	5	5	129	35	4	5	129	35	4	5	128	33	8
Fourth ward.....	147	45	12	1	162	44	11	1	154	43	18	1	154	41	11	1	153	43	12
White Breast.....	130	125	5	1	132	123	6	1	137	120	4	1	136	119	4	1	135	121	4
White Oak.....	82	60	4	1	81	49	8	1	80	48	9	1	81	49	8	1	82	49	8
The county.....	2,446	1,862	262	22	5,240	1,855	285	28	5,240	1,824	223	23	5,240	1,820	214	28	5,240	1,824	210



## WASHINGTON COUNTY.

Voting Precincts.	Governor.				Lieutenant Governor.				Judge of Supreme Court.				Superintendent of Public Instruction.				Railroad Commissioner.							
	Cummins.	Hanson.	Waller.	Hertloff.	Butler.	Seall.	Gifford.	Harvey.	Bishop.	Galdwell.	Orr.	McChilla.	Lowenberg.	Higgs.	McCook.	Ward.	Brown.	Bunce.	Palmer.	Porter.	Bradshaw.	Wood.	McNally.	
Brighton township	48	59	47	47	57	5	9	44	58	48	48	53	48	48	48	48	48	48	48	48	48	48	48	48
Brighton City	82	88	81	81	86	8	8	92	87	88	87	88	88	88	88	88	88	88	88	88	88	88	88	88
Ordar	107	48	116	116	48	8	8	106	48	106	48	8	106	48	8	8	106	48	8	106	48	8	8	106
Clay	79	40	99	99	98	27	1	155	88	26	14	1	155	88	26	14	1	155	88	26	14	1	155	88
Crawford	153	71	155	155	88	14	1	75	108	6	1	1	75	108	6	1	1	75	108	6	1	1	75	108
Dutch Creek	82	111	81	81	110	6	1	49	88	4	1	1	49	88	4	1	1	49	88	4	1	1	49	88
Grace Hill	46	54	50	50	58	4	1	88	57	1	1	1	88	57	1	1	1	88	57	1	1	1	88	57
Highland	68	66	68	68	67	1	1	73	231	1	1	1	73	231	1	1	1	73	231	1	1	1	73	231
Lowa	78	241	78	78	231	1	1	60	84	2	1	1	60	84	2	1	1	60	84	2	1	1	60	84
Jackson	87	85	86	86	85	2	1	60	84	2	1	1	60	84	2	1	1	60	84	2	1	1	60	84
Kaona	76	108	76	76	104	1	1	68	104	1	1	1	68	104	1	1	1	68	104	1	1	1	68	104
Marion	68	32	62	62	92	6	2	68	91	6	2	1	68	91	6	2	1	68	91	6	2	1	68	91
Nira	47	32	41	41	32	1	1	41	82	1	1	1	41	82	1	1	1	41	82	1	1	1	41	82
Oregon	179	136	186	186	68	83	1	186	66	80	1	1	186	66	80	1	1	186	66	80	1	1	186	66
Richmond	85	130	84	84	130	1	1	31	130	1	1	1	31	130	1	1	1	31	130	1	1	1	31	130
Stevens-six	87	87	87	87	87	6	1	87	87	5	1	1	87	87	5	1	1	87	87	5	1	1	87	87
Washington township	105	72	105	105	69	21	1	104	69	20	1	1	104	69	20	1	1	104	69	20	1	1	104	69
Washington	86	86	86	86	86	10	1	86	86	10	1	1	86	86	10	1	1	86	86	10	1	1	86	86
First ward	164	114	168	168	114	10	1	160	115	10	1	1	160	115	10	1	1	160	115	10	1	1	160	115
Second ward	162	82	162	162	77	10	2	182	79	11	2	1	182	79	11	2	1	182	79	11	2	1	182	79
Third ward	162	76	154	154	78	17	1	158	75	15	1	1	158	75	15	1	1	158	75	15	1	1	158	75
Fourth ward	248	104	241	241	106	6	1	238	105	6	1	3	241	105	6	1	3	241	105	6	1	3	241	105
Wellman	47	22	49	49	22	7	1	44	22	7	1	1	44	22	7	1	1	44	22	7	1	1	44	22
West Chester	47	22	49	49	22	7	1	44	22	7	1	1	44	22	7	1	1	44	22	7	1	1	44	22
The county	2,884	1,847	2,881	2,881	1,839	180	23	612,867	1,825	184	21	612,872	1,820	180	21	712,878	1,827	174	21	712,878	1,827	174	21	712,878



## WEBSTER COUNTY--CONTINUED.

Voting Precincts.	Governor.			Lieutenant & Governor.			Judge of Supreme Court.			Superintendent of Public Instruction.				Railroad Commissioner.						
	Quinn	Hanson	Walker	Herrick	Butler	Bentl	Gifford	Harvey	Bishop	Caldwell	Orr	McCoy	Ward	Brown	Bunce	Palmer	Porter	Bradshaw	Wool	McGilly
Jackson	61	140	5	61	144	1	1	1	82	187	1	29	189	1	1	89	181	1	1	1
Johnson	40	110	1	40	107	1	1	1	82	107	1	29	101	1	1	40	96	1	1	1
Leat Grove	183	4	86	148	8	54	1	1	148	5	185	148	101	1	148	148	11	1	1	1
Newark	108	56	9	101	67	9	1	1	101	56	9	102	55	1	100	56	11	1	1	1
Otho	89	84	24	89	87	24	1	2	87	24	1	85	55	24	86	94	25	1	1	1
Pleasant Valley	48	69	8	48	61	9	4	1	37	69	8	47	68	8	38	53	4	1	1	1
Roland	188	32	1	184	84	1	1	1	184	32	1	187	81	1	188	32	1	1	1	1
Sumner	80	62	9	79	66	9	87	1	79	60	9	79	60	9	88	75	60	12	9	1
Washington	76	57	6	74	57	6	9	2	75	57	6	75	57	6	75	56	12	6	2	1
Webster, west	81	18	5	81	18	5	28	1	81	12	5	81	11	5	81	11	5	2	6	1
Webster, east	81	9	10	48	10	9	2	1	48	11	9	48	9	8	48	9	2	6	2	1
Yell	82	28	1	81	26	1	4	1	81	26	1	80	27	1	80	26	1	4	2	1
The county	5,197	1,949	126	9,811	1,948	178	121	918,188	1,924	188	126	83,192	1,968	181	188	83,107	1,914	206	128	10

## WINNEBAGO COUNTY.

Buffalo	176	27	2	170	25	2	1	169	29	2	1	167	25	2	1	169	25	1	1	1
Center	688	25	4	684	25	4	1	684	24	4	1	684	24	4	1	682	25	4	3	1
Egan	68	5	2	61	5	2	1	61	5	2	1	62	5	2	1	62	5	2	1	1
Forest City	878	48	9	879	86	9	1	878	86	9	1	879	86	9	2	869	86	9	1	1
Grant	86	20	1	84	11	1	1	88	10	1	1	82	11	1	89	10	1	1	1	1
King	184	12	6	182	12	7	1	188	12	7	1	184	11	7	2	182	11	8	1	1
Leland	87	18	2	80	12	2	1	80	12	2	1	80	12	2	1	80	12	2	1	1
Lincoln	84	6	1	79	6	1	1	81	4	1	1	81	4	1	81	4	1	1	1	1
Logan	69	8	1	67	8	1	1	68	2	1	1	67	8	1	69	2	1	1	1	1
Logan	65	2	1	65	2	1	1	65	2	1	1	65	2	1	64	2	1	1	1	1
Mt. Valley	189	7	1	185	7	1	1	186	7	1	1	184	7	1	185	7	1	1	1	1

Newton	85	11	87	85	9	87	9	87	9
Norway	119	2	119	119	2	119	2	119	2
The county	1,781	165	2,173	1,707	165	2,173	149	1,701	146

## WINNEBAGO COUNTY.

Bloomfield	118	68	118	112	68	112	62	112	62
Blunt	69	91	67	63	88	67	88	67	87
Burr Oak	104	60	104	104	60	104	60	104	60
Calmar	181	109	127	128	110	128	110	127	110
First precinct	30	90	29	28	90	28	90	28	90
Second precinct	124	63	123	123	61	122	62	123	60
Canoe	144	42	144	146	41	144	41	144	42
Decorah township	150	61	150	149	61	152	61	150	61
Decorah City—	68	85	68	67	84	67	84	68	84
First ward	102	47	102	101	44	102	45	100	45
Second ward	215	55	210	208	55	208	55	208	55
Third ward	90	22	95	90	27	94	27	95	27
Fourth ward	137	28	134	134	29	133	29	133	29
Fifth ward	85	42	84	82	41	81	40	81	40
Franklin	136	24	134	134	22	135	22	134	22
Fremont	187	6	187	184	6	187	6	187	6
Glenwood	152	80	156	157	80	157	80	157	80
Highland	187	17	186	187	17	187	17	187	17
Heeper	187	37	187	187	37	187	37	187	37
Jackson	187	34	185	185	28	184	28	184	28
Lincoln	187	4	185	185	4	184	4	184	4
Madison	181	34	179	181	34	181	34	181	34
Military	140	154	141	141	152	141	152	141	152
Mills	74	85	74	74	84	72	86	74	85
Oriean	120	82	120	120	82	120	82	120	82
Pleasant	147	15	145	145	15	145	15	145	15
Springfield	85	45	84	84	45	84	45	84	45
Sumner	6	68	6	5	89	6	88	6	89
Washington—	33	119	32	32	119	32	119	32	119
First precinct	2,823	1,506	2,759	2,797	1,494	2,758	1,503	2,758	1,497
Second precinct	60	8	60	54	7	60	8	60	8
The county	2,883	1,514	2,819	2,851	1,501	2,818	1,511	2,818	1,505

## WOODBURY COUNTY.

Voting Precincts	Governor.				Lieutenant Governor.				Judge of Supreme Court.				Superintendent of Public Instruction.				Railroad Commissioner.									
	Quinn	Bullman	Hanson	Work	Weller	Herrick	Butler	Beull	Gifford	Harvey	Bishop	Caldwell	Ort	McOmilla	Lowenberg	Riggs	McCook	Ward	Brown	Bunce	Palmer	Porter	Bridshaw	Wood	McCully	
Arlington	129	78	91	1	1	128	74	8	1	1	125	74	8	1	129	78	3	2	1	126	75	1	1	1	1	
Banner	42	20	1	2	1	42	20	1	2	1	42	20	1	2	42	20	1	2	1	42	20	1	1	1	1	1
Concord	69	36	1	1	1	69	36	1	1	1	68	37	1	1	69	37	1	1	1	69	36	1	1	1	1	1
Floyd	69	36	1	1	1	69	36	1	1	1	68	37	1	1	69	37	1	1	1	69	36	1	1	1	1	1
Granger	35	45	4	1	1	35	44	4	1	1	36	45	4	1	35	44	4	1	1	35	44	4	1	1	1	1
Grant	43	41	9	1	1	44	40	9	1	1	44	40	9	1	44	40	9	1	1	44	40	9	1	1	1	1
Kedron	159	101	19	1	1	158	101	18	1	1	158	101	18	1	158	101	16	1	1	158	101	16	1	1	1	1
Lakeport	89	57	5	2	1	88	58	4	2	1	87	59	5	2	88	55	4	2	1	88	55	4	2	1	1	1
Liberty	94	114	9	2	1	90	118	8	2	1	91	119	7	2	90	114	7	2	1	90	114	7	2	1	1	1
Liston	92	149	11	1	1	90	146	8	1	1	89	147	6	1	89	147	6	1	1	90	146	5	1	1	1	1
Little Sioux	130	66	7	10	1	128	66	7	10	1	129	64	7	11	128	65	8	11	1	126	64	8	11	1	1	1
Miller	59	47	2	1	1	58	46	2	1	1	58	46	2	1	58	46	2	1	1	58	46	2	1	1	1	1
Morgan	22	34	1	1	1	22	33	1	1	1	21	34	1	1	22	33	1	1	1	22	33	1	1	1	1	1
Moville	45	36	1	1	1	45	35	1	1	1	47	34	1	1	45	34	1	1	1	45	35	1	1	1	1	1
Oto	81	67	8	1	1	82	67	7	1	1	81	67	7	1	82	67	7	1	1	82	67	7	1	1	1	1
Rock	140	64	1	2	1	141	64	1	2	1	141	64	1	2	141	63	1	2	1	141	62	1	1	1	1	1
Rutland	108	45	3	1	1	108	45	3	1	1	108	45	3	1	108	45	3	1	1	108	45	3	1	1	1	1
Sioux City—																										
First ward—																										
Second precinct	300	245	9	25	1	298	241	6	26	1	298	240	9	26	298	242	9	26	1	299	246	9	25	1	1	
Third ward	122	64	5	11	1	121	68	5	11	1	119	69	5	11	121	68	5	11	1	121	68	5	11	1	1	1
Fourth ward	406	150	11	14	1	397	148	8	14	1	397	148	8	14	406	148	8	14	1	395	148	8	14	1	1	1
Sioux City—																										
First precinct	571	227	28	46	3	516	227	24	47	3	507	236	23	47	518	228	25	47	3	516	227	25	48	3	3	
Second precinct	182	101	6	18	1	180	99	6	18	1	183	98	6	18	181	100	6	18	1	182	98	6	18	1	1	1
Fourth ward	463	278	9	28	2	426	276	7	30	2	417	265	7	27	418	260	9	27	2	405	268	8	27	1	1	1



## WRIGHT COUNTY.

Voting Precincts.	Governor.				Lieutenant Governor.				Judge of Supreme Court.				Superintendent of Public Instruction.				Railroad Commissioner.								
	Quinn.	Sullivan.	Hanson.	Work.	Weller.	Herrick.	Butler.	Scull.	Gifford.	Harvey.	Bishop.	Gadwell.	Orr.	McCullis.	Lowenberg.	Higgs.	McCook.	Ward.	Brown.	Bunce.	Palmer.	Porter.	Bratslav.	Wood.	McNally.
Belmond.....	69	37	1	1	1	103	58	1	1	103	58	1	1	1	101	58	1	1	1	105	58	1	1	1	58
Bloom.....	73	15	1	1	1	73	31	1	1	73	16	1	1	1	73	16	1	1	1	70	16	1	1	1	16
Charon.....	259	76	9	1	1	259	73	8	1	258	73	10	1	1	250	73	9	1	1	257	73	11	9	1	73
Dayton.....	52	22	4	1	1	51	22	6	1	51	22	2	1	1	50	22	2	1	1	51	22	2	2	1	22
Eagle Grove.....	70	22	5	1	1	67	22	5	1	67	22	5	1	1	66	22	5	1	1	65	22	5	1	1	22
First ward.....	78	32	8	1	1	74	31	4	1	73	32	8	1	1	78	32	8	1	1	73	32	8	1	1	32
Second ward.....	148	89	2	1	1	141	88	1	1	142	81	2	1	1	141	82	1	1	1	140	82	1	1	1	82
Third ward.....	118	98	2	1	1	111	97	2	1	111	81	2	1	1	111	80	2	1	1	110	80	2	1	1	98
Fourth ward.....	57	17	14	1	1	56	17	14	1	56	18	14	1	1	56	17	14	1	1	55	17	14	1	1	17
Eagle Grove township.....	183	94	9	1	1	180	95	7	2	180	84	8	1	1	180	88	8	1	1	180	88	8	1	1	94
Dows precinct.....	61	16	2	1	1	64	12	2	1	64	12	2	1	1	66	12	2	1	1	64	12	2	1	1	16
Galt.....	75	40	1	1	1	73	41	1	1	73	41	1	1	1	71	41	1	1	1	73	41	1	1	1	41
Grant.....	101	41	7	1	1	98	40	7	1	98	40	7	1	1	96	40	7	1	1	98	40	7	1	1	41
Lewis.....	73	22	1	1	1	69	22	1	1	70	21	2	1	1	69	22	1	1	1	71	21	2	1	1	22
Lake.....	148	46	8	1	1	145	45	8	1	145	39	8	1	1	153	39	8	1	1	145	39	8	1	1	46
Liberty.....	84	24	1	1	1	80	23	1	1	80	20	1	1	1	85	20	1	1	1	80	20	1	1	1	24
Lincroft.....	105	64	1	1	1	104	64	1	1	104	64	1	1	1	104	64	1	1	1	104	64	1	1	1	64
Norway.....	198	187	8	1	1	186	185	9	1	186	184	9	1	1	193	185	9	1	1	186	185	9	1	1	187
Pleasant.....	68	19	8	1	1	67	19	8	1	67	19	8	1	1	67	19	8	1	1	68	19	8	1	1	19
Troy.....	60	14	1	1	1	71	14	2	1	71	13	2	1	1	71	13	2	1	1	70	14	2	1	1	14
Vernon.....	54	81	5	1	1	53	81	5	1	53	81	5	1	1	56	81	5	1	1	54	81	5	1	1	81
Wall Lake.....	115	71	8	1	1	115	70	8	1	115	69	8	1	1	116	70	8	1	1	115	70	8	1	1	71
Woodstock.....	2,905	781	111	2	2	2,890	768	104	4	2,890	747	107	4	4	2,928	750	105	4	4	2,898	748	104	5	2	781
The county.....	2,905	781	111	2	2	2,890	768	104	4	2,890	747	107	4	4	2,928	750	105	4	4	2,898	748	104	5	2	781

## RECAPITULATION OF SEMI-OFFICIAL RETURNS.

## GOVERNOR.

Albert B. Cummins, Republican.....	298,808
J. B. Sullivan, Democrat.....	159,703
John F. Hanson, Prohibition.....	12,981
John M. Work, Socialist.....	6,478
L. H. Weller, Peoples.....	690
<b>Total.....</b>	<b>418,020</b>

## LIEUTENANT GOVERNOR.

John Herriott, Republican.....	237,940
J. D. Butler, Democrat.....	167,235
James H. Scull, Prohibition.....	11,554
A. K. Gifford, Socialist.....	6,489
E. M. Harvey, Peoples.....	691
<b>Total.....</b>	<b>413,806</b>

## JUDGE OF SUPREME COURT.

Charles A. Bishop, Republican.....	288,044
John R. Caldwell, Democrat.....	156,896
William Orr, Prohibition.....	11,450
I. S. McCrillis, Socialist.....	6,479
J. A. Lowenberg, Peoples.....	689
<b>Total.....</b>	<b>413,498</b>

## SUPERINTENDENT OF PUBLIC INSTRUCTION.

John F. Riggs, Republican.....	237,956
A. R. McCook, Democrat.....	166,521
John S. Ward, Prohibition.....	11,290
Florence A. Brown, Socialist.....	6,599
Milo Bunce, Peoples.....	673
<b>Total.....</b>	<b>412,819</b>

## RAILROAD COMMISSIONER.

David J. Palmer, Republican.....	237,534
W. S. Porter, Democrat.....	166,777
H. R. Bradshaw, Prohibition.....	11,244
Oakley Wood, Socialist.....	6,469
Walter McCully, Peoples.....	610
<b>Total.....</b>	<b>412,691</b>



OFFICIAL VOTE BY COUNTIES FOR GOVERNOR AND  
 LIEUTENANT GOVERNOR, NOVEMBER 3, 1903.

Counties.	Number of precincts.	Governor.					Lieutenant Governor.				
		Cummins, R.	Sullivan, D.	Hanson, Pro.	Work, S.	Weller, Peo.	Herrliott, R.	Butler, D.	Scull, Pro.	Gifford, S.	Harvey, Peo.
Adair	20	1,936	1,196	70	41	10	1,942	1,173	67	40	9
Adams	16	1,564	1,059	107	21	4	1,672	1,082	104	21	4
Allamakee	18	2,838	1,662	87	6	4	2,912	1,667	29	6	6
Appanoose	26	2,849	1,961	127	212	9	2,812	1,968	123	206	9
Audubon	12	1,586	1,078	37	6	6	1,598	1,075	85	6	6
Benton	28	2,892	2,394	124	73	4	2,910	2,395	110	73	4
Black Hawk	26	3,741	2,410	324	6	6	3,714	2,353	308	72	4
Boone	25	2,732	1,238	204	231	9	2,714	1,212	194	219	4
Bremer	19	1,761	1,925	68	9	2	1,750	1,912	61	9	6
Buchanan	21	2,444	1,899	188	89	7	2,422	1,818	185	89	6
Buena Vista	18	1,539	675	141	16	3	1,733	592	136	18	9
Butler	17	1,921	925	93	9	2	1,924	914	92	9	2
Calhoun	21	2,000	972	142	43	2	1,967	948	185	40	1
Carroll	22	1,926	2,289	49	10	4	1,897	2,245	45	11	4
Cass	20	2,651	1,539	187	43	19	2,759	1,512	127	41	18
Cedar	22	2,210	1,996	131	7	4	2,248	1,962	111	6	4
Cerro Gordo	20	1,639	806	116	65	2	1,837	888	117	87	6
Cherokee	19	1,861	966	182	13	6	1,840	899	122	13	6
Chickasaw	18	1,75	1,014	85	6	5	1,749	1,897	85	6	2
Clarke	16	1,381	896	81	9	7	1,418	823	78	9	7
Clay	20	1,324	655	89	6	6	1,380	346	80	6	6
Clayton	28	2,945	2,684	110	26	2	2,953	2,667	97	27	2
Clinton	32	4,164	4,117	49	346	3	4,146	4,064	45	340	3
Crawford	25	1,854	2,151	87	28	3	1,848	2,120	81	29	3
Dallas	22	2,686	1,64	243	67	4	2,653	1,210	223	89	6
Davis	18	1,485	1,861	65	20	7	1,460	1,898	59	20	7
Decatur	20	2,182	1,761	84	43	16	2,151	1,700	74	43	19
Delaware	22	2,161	1,386	108	27	1	2,186	1,317	97	27	1
Des Moines	27	3,305	3,233	116	247	4	3,272	3,197	105	251	3
Dickinson	12	1,020	310	41	6	1	1,028	808	42	6	1
Dubuque	28	3,990	5,402	76	570	8	3,966	5,308	82	577	9
Emmet	15	1,227	291	85	6	1	1,218	280	80	6	1
Fayette	18	3,832	2,298	160	48	7	3,817	2,234	149	45	9
Floyd	16	1,667	542	130	7	19	1,673	522	125	9	11
Franklin	23	1,609	412	34	9	5	1,606	396	27	6	4
Freemont	22	1,744	1,794	84	17	4	1,738	1,755	78	17	5
Greene	19	2,018	1,009	69	5	7	2,017	978	88	6	5
Grundy	18	1,600	1,040	77	2	1	1,554	1,029	66	4	1
Guthrie	21	2,903	1,187	86	11	1	2,901	1,180	77	10	1
Hamilton	22	2,404	725	70	61	9	2,408	699	64	48	11
Hancock	17	1,814	627	69	4	1	1,774	603	60	5	1
Hardin	24	1,671	887	202	19	9	3,653	829	181	19	8
Harrison	23	2,822	1,722	122	187	7	2,800	1,702	117	188	7
Henry	18	2,116	1,450	147	17	7	2,100	1,409	139	18	7
Howard	19	1,807	1,848	78	21	1	1,808	1,837	72	21	1
Humboldt	10	1,359	219	41	4	3	1,350	234	86	6	3
Ida	12	1,801	1,001	87	4	2	1,774	1,009	85	5	2
Iowa	20	2,126	1,953	183	19	7	2,050	1,964	124	16	6
Jackson	24	2,578	2,678	81	44	6	2,566	2,640	26	41	6
Jasper	24	3,227	2,109	191	118	18	3,219	2,068	177	117	11

## OFFICIAL VOTE BY COUNTIES—CONTINUED.

Counties	Number of precincts.	Governor.					Lieutenant Governor.				
		Cummins, R.	Sullivan, D.	Hanson, Pro.	Work, S.	Weller, Pro.	Herrliott, R.	Butler, D.	Scull, Pro.	Gifford, S.	Harvey, Pro.
Jefferson.....	18	1,810	1,291	236	21	8	1,659	1,274	202	21	8
Johnson.....	26	2,575	2,881	68	15	8	2,582	2,846	63	13	8
Jones.....	23	2,377	1,962	95	14	4	2,381	1,962	82	14	8
Koskull.....	22	2,328	2,591	207	64	2	2,624	2,873	195	68	2
Kossuth.....	88	3,652	1,590	99	3	3	3,626	1,584	86	8	2
Lee.....	22	3,433	3,769	54	45	0	3,628	3,733	51	47	8
Linn.....	87	5,433	3,338	461	93	14	5,423	3,236	447	97	12
Louis.....	10	1,677	685	99	13	6	1,673	678	84	14	6
Lucas.....	16	1,920	1,109	125	31	2	1,993	1,098	118	31	2
Lyon.....	20	1,350	772	44	89	2	1,828	759	80	89	2
Madison.....	19	2,247	1,476	165	67	24	2,276	1,451	143	67	23
Mahaska.....	25	3,572	2,758	827	71	9	3,532	2,759	615	74	10
Marion.....	26	2,603	2,277	199	48	12	2,611	2,262	193	43	12
Marshall.....	23	2,941	1,399	434	96	4	2,871	1,278	406	105	4
Mills.....	17	1,991	1,414	94	13	5	1,970	1,406	89	19	5
Mitchell.....	19	1,817	1,539	75	6	2	1,793	1,574	75	5	2
Monona.....	21	1,933	1,490	89	46	7	1,929	1,462	82	44	7
Monroe.....	23	2,524	1,571	153	301	14	2,489	1,478	148	294	15
Montgomery.....	19	1,894	764	109	24	6	1,900	741	100	25	7
Muscataine.....	18	3,072	2,149	82	240	8	3,056	2,145	74	238	7
O'Brien.....	19	1,608	1,021	68	23	4	1,753	1,014	54	21	5
Osceola.....	11	985	718	56	5	2	955	707	26	4	2
Page.....	25	2,270	776	228	64	7	2,279	768	209	68	9
Palo Alto.....	23	1,727	1,207	87	21	2	1,718	1,194	82	18	2
Plymouth.....	27	2,227	1,958	95	22	2	2,193	1,961	90	23	2
Pocahontas.....	18	1,990	1,145	53	94	3	1,837	1,146	50	65	2
Polk.....	51	8,006	2,651	453	408	33	8,046	2,471	387	471	34
Pottawattamie.....	41	6,164	3,892	140	75	1	5,170	3,843	127	78	12
Poweshiek.....	20	2,702	1,090	166	42	11	2,300	1,080	188	48	11
Ringgold.....	20	1,755	890	103	10	6	1,781	848	94	8	7
Sac.....	20	1,745	731	123	27	1	1,740	716	118	29	1
Scott.....	30	5,417	4,469	72	671	8	5,935	4,450	67	686	6
Shelby.....	21	1,929	1,795	43	20	4	1,838	1,761	69	21	4
Sioux.....	23	1,908	1,027	27	18	9	1,875	1,010	27	20	7
Story.....	24	2,817	640	359	10	5	2,770	619	248	11	5
Tama.....	27	2,770	2,433	105	10	3	2,764	2,412	150	10	3
Taylor.....	24	2,167	1,200	214	26	7	2,185	1,249	195	18	8
Union.....	20	1,674	1,808	172	16	9	2,168	1,511	181	12	10
Van Buren.....	23	2,175	1,128	92	8	6	2,188	1,109	87	9	7
Wapello.....	14	3,918	3,020	121	257	15	3,925	2,994	111	259	14
Warren.....	20	2,440	1,862	22	62	5	2,491	1,855	285	23	6
Washington.....	23	2,884	1,847	218	26	7	2,366	1,839	189	22	9
Wayne.....	17	2,007	1,792	100	26	2	2,019	1,766	190	25	1
Webster.....	29	3,197	1,949	185	125	9	3,112	1,958	178	121	9
Winnebago.....	13	1,731	1,65	28	6	2	1,705	159	27	8	4
Winneshiek.....	27	2,823	1,579	70	8	1	2,799	1,493	54	7	2
Woodbury.....	65	4,873	3,175	311	295	9	4,318	3,149	299	295	10
Worth.....	13	1,505	259	26	7	2	1,492	251	24	7	2
Wright.....	22	2,305	731	111	8	2	2,290	756	104	4	2
The State.....	2,182	236,804	159,725	12,875	642,159	427,968	157,210	11,530	6,483	562	

The above is the official canvass of votes made by the General Assembly and certified to the Secretary of State. The vote by counties and precincts given in the preceding pages is the semi-official, reported by the county auditors to the Secretary of State.

RECAPITULATION OF OFFICIAL VOTE ON GOVERNOR  
AND LIEUTENANT GOVERNOR.

GOVERNOR.

Albert B. Cummins, Republican .....	238,804
J. B. Sullivan, Democrat .....	159,725
John F. Hanson, Prohibition .....	12,375
John M. Work, Socialist .....	6,421
L. H. Weller, Peoples .....	591
<b>Total</b> .....	<b>417,919</b>
<b>Plurality</b> .....	<b>79,079</b>
<b>Majority</b> .....	<b>69,689</b>

LIEUTENANT GOVERNOR.

John Herrriott, Republican .....	237,983
J. D. Butler, Democrat .....	157,210
James H. Scull, Prohibition .....	11,530
A. K. Gifford, Socialist .....	6,483
S. M. Harvey, Peoples .....	592
<b>Total</b> .....	<b>413,798</b>
<b>Plurality</b> .....	<b>80,773</b>
<b>Majority</b> .....	<b>62,168</b>

## VOTE FOR MEMBERS OF THE STATE SENATE.

General Elections November 5, 1901, and November 3, 1903, as indicated.

First district (1901).				Lee.	
David A. Young, D.				8,514	
Joseph Fry, R.				8,858	
E. E. Lowe, Pro.				84	
Second district (1903).		Jefferson.	Van Buren.	Total.	
James Elerick, R.		1,790	2,161	8,951	
John P. Manatrey, D.		1,843	1,658	8,001	
W. B. Murray, Pro.		209	77	286	
Third district (1903).		Appanoose.	Davis.	Total.	
Lewis L. Taylor, D.		2,644	1,884	4,528	
James H. Swanson, R.		2,270	1,600	9,770	
H. G. Street, S.		108	14	180	
Fourth district (1903).		Lucas.	Wayne.	Total.	
R. A. Hasselquist, R.		1,807	1,816	3,623	
Alexander L. Rockhold, D.		1,340	2,076	3,416	
Fifth district (1903).		Decatur.	Ringgold.	Union.	Total.
Marion F. Stookey, R.		2,015	1,768	2,027	5,810
S. A. Bowers, D.		1,922	884	1,653	4,462
Sixth district (1903).		Adams.	Taylor.	Total.	
Daniel W. Turner, R.		1,748	2,290	4,038	
Scattering		4	4	8	
Seventh district (1901).		Freemont.	Page.	Total.	
Lester W. Lewis, R.		1,825	2,208	4,123	
B. I. Cavender, D.		1,903	920	2,888	
C. H. Barnhill, Pro.		77	222	299	
Eighth district (1903).		Mills.	Montgomery.	Total.	
Shirley Gilliland, R.		1,935	1,916	3,911	
S. J. Waldron, Pro.		294	122	416	
Scattering		7	2	9	
Ninth district (1901).				Des Moines.	
Fred N. Smith, D.				8,185	
Wilson B. Williams, R.				2,700	
Frank Stocking, Pro.				107	
J. O. Beebe, S.				240	

Tenth district (1901).		Henry. Wash- ington.	Total
J. A. Young, R.	2,249	2,307	4,556
A. N. Allerson, D.	1,285	1,775	3,061
Jas. H. Scull, Pro.	209	185	394
Eleventh District (1903).		Clark. War- ren.	Total.
James H. Jamison, R.	1,452	2,579	4,031
Scattering.	8	2	6
Twelfth district (1901).		Keo- kuk. Powe- shiek.	Total.
J. T. Brooks, R.	2,570	2,338	4,908
Thomas Geneva, D.	2,603	1,090	3,693
Scattering.	1		1
Thirteenth district (1901).		Wapello.	
S. H. Harper, R.			3,703
W. A. McIntire, D.			3,628
James M. Winn, S.			172
Fourteenth district (1903).		Mahaska.	
William G. Jones, R.			3,528
Daniel Davis, D.			2,853
George Bowles, Pro.			304
Scattering.			1
Fifteenth district (1903).		Marion. Mon- roe.	Total.
J. L. Warren, R.	2,573	2,453	5,031
Thos. J. Price, D.	2,306	1,637	4,003
F. Marion Barnes, Pro.	52	25	37
Scattering.		1	1
Sixteenth district (1903).		Adair. Madi- son.	Total.
James J. Crossley, R.	2,014	2,359	4,373
Scattering.		1	1
Seventeenth district (1903).		Auda- bon. Dalla- s. Guth- rie.	Total.
Frank M. Hopkins, R.	1,610	2,657	4,267
Scattering.		1	1
*Eighteenth district (1901).		Cass. Shelby.	Total.
James E. Bruce, R.	2,185	1,855	4,040
J. M. Emmert, D.	2,153	1,885	4,041
Scattering.	3	1	4
Nineteenth district (1903).		Pottawattamie.	
O. G. Saunders, R.			5,123
W. H. Ware, D.			3,868
K. D. Clark, Pro.			128

\*J. M. Emmert received certificate of election. James E. Bruce contested the election of Mr. Emmert and the Senate on March 14, 1902, decided the contest in favor of Mr. Bruce.

Twentieth district (1901).	Louisa.	Muscatine.	Total.
F. M. Molsberry, R.....	1,711	2,885	4,596
E. M. Warner, D.....	747	2,442	3,189
J. S. Tussey, Pro.....	92	82	174
Twenty-first district (1901).			Scott.
W. C. Hayward, R.....			4,533
Wm. Theophilus, D.....			4,048
Hugo Struck, S.....			418
Twenty-second district (1901).			Clinton.
John L. Wilson, D.....			4,201
Geo. D. McDavid, R.....			3,465
Carl Rieck, S.....			818
Twenty-third district (1901).			Jackson.
Thomas Lambert, D.....			2,683
A. B. Bowen, R.....			2,438
Twenty-fourth district (1903).			Cedar. Jones. Total.
Robert C. Stirton, D.....	2,203	2,296	4,505
Thomas B. Hanley, R.....	1,953	2,081	4,034
Scattering.....	1		1
Twenty-fifth district (1903).			Iowa. Johnson. Total.
John Hughes, Jr., R.....	2,308	2,678	4,981
Thomas Stapleton, D.....	1,849	2,812	4,661
Twenty-sixth district (1903).			Linn.
Willard C. Stuckslager, R.....			5,271
John M. Hughes, D.....			3,540
B. D. Alden, Pro.....			419
Scattering.....			1
Twenty-seventh district (1903).			Calhoun. Webster. Total.
Henry Young, R.....	1,964	2,998	4,962
J. B. Butler, D.....	1,014	2,845	3,859
Charles H. Payne, Pro.....	115	168	278
Twenty-eighth district (1903).			Marshall.
Charles Eckles, R.....			2,957
William Shipton, D.....			1,430
Scattering.....			50
Twenty-ninth district (1901).			Jasper.
Fred L. Maytag, R.....			3,529
A. M. Harrah, D.....			2,454
Thirtieth district (1901).			Polk.
O. C. Dowell, R.....			3,752
R. B. Parrott, D.....			3,020
C. H. Gordon, Pro.....			840
A. D. Pugh, S.....			135

Thirty-first district (1903).		Bacon. Story.		Total.	
C. J. A. Erlison, R.	2,535	2,775	5,310		
E. C. Jordan, D.	1,476	635	2,111		
Geo. Brethel, S.	239	12	251		
Thirty-second district (1903).				Woodbury.	
John H. Jackson, R.			4,087		
A. S. Garretson, D.			4,078		
Bennett Mitchell, Pro.			268		
Thirty-third district (1903).		Euchan- an.	De-la- ware.	Total.	
Geo. W. Dunham, R.	2,314	2,192	4,506		
G. B. Thompson, D.	1,929	1,324	3,253		
D. C. McFarland, Pro.	170	73	243		
Thirty-fourth district (1901).		Craw- ford	Harri- son.	Mono- na.	Total.
Ernest L. Hogue, R.	1,879	2,955	1,885	6,719	
John T. Carey, D.	2,049	2,264	1,448	5,761	
Thirty-fifth district (1901).				Dubuque.	
P. W. Crawford, R.			4,677		
Thomas F. Nolan, D.			4,649		
W. D. Wilbur, S.			805		
Thirty-sixth district (1903).				Clayton.	
B. W. Newberry, R.			3,138		
H. C. Bishop, D.			2,602		
Thirty-seventh district (1901).		Hamil- ton.	Har- din.	Wright.	Total.
F. O. Hartshorn, R.	2,030	2,165	1,703	5,898	
I. A. Stroup, D.	639	679	623	1,935	
Thirty-eighth district (1901).		Black Hawk.	Grun- dy.	Total.	
Orlando B. Courtright, R.	2,746	1,551	4,297		
Ransom Bailey, D.	1,257	895	2,152		
Scattering.		1	1		
Thirty-ninth district (1903).				Bremer. Bntier. Total.	
John F. Wade, D.	2,291	1,667	3,959		
E. W. Soesbe, R.	1,389	1,237	2,626		
Fortieth district (1903).		Alla- makee.	Fay- ette.	Total.	
Archibald C. Wilson, R.	2,236	2,738	4,974		
C. R. Brown, D.	1,741	2,959	4,700		
S. B. Finney, Pro.		31	140		
Forty-first district (1903).		Mitch- ell.	Winne- bago.	Worth. Total.	
James A. Smith, R.	1,882	1,748	1,491	5,041	
Scattering.	1			1	

<b>Forty-second district (1901)</b>		How- arrl.	Winne- shick.	Total.		
D. A. Lyons, D.....		1,631	2,197	3,828		
E. P. Johnson, R.....		1,254	2,305	3,559		
C. H. Graves, Pro.....		96	62	158		
<b>Forty-third district (1903)</b>		Cerro Gordo.	Frank- lin.	Han- cock.	Total.	
A. H. Gale, R.....		1,005	1,617	1,816	5,338	
Scattering.....		26	1	1	22	
<b>Forty-fourth district (1901)</b>		Chick- asaw.	Floyd.	Total.		
E. C. Spaulding, R.....		1,859	1,598	3,457		
W. S. Prouty, D.....		1,914	1,219	3,133		
L. J. Keyes, Pro.....		52	58	105		
<b>Forty-fifth district (1901)</b>		Ben- ton.	Tama.	Total.		
W. P. Whipple, R.....		2,091	2,730	5,821		
Albert E. Jackson, D.....		2,075	2,292	4,367		
H. L. Bassett, Pro.....		107	128	295		
Scattering.....		1		1		
<b>Forty-sixth district (1903)</b>		Chero- kee	Ida.	Plym- outh.	Total.	
John L. Bleakly, R.....		1,646	1,257	2,181	5,084	
James Dalton, D.....		1,208	1,120	2,015	4,843	
<b>Forty-seventh district (1903)</b>		Clay.	Dick- inson.	Emmet Kos- suth.	Palo Alto.	Total.
Geo. Kinne, R.....	1,345	1,038	1,207	2,465	1,798	7,793
Lewis Stuehmer, D.....	349	294	285	1,608	1,217	8,743
Scattering.....	1					1
<b>Forty-eighth district (1901)</b>		Carroll.	Greene.	Sac.	Total.	
Warren Garst, R.....		1,826	1,927	1,665	5,418	
Scattering.....		5	8	2	10	
<b>Forty-ninth district (1903)</b>		Lyon.	O'Brien.	Osce- ola.	Sioux.	Total.
William C. Kimmel, R.....	1,351	1,738	951	1,790	5,850	
Luther H. Bishop, D.....	753	1,047	725	1,106	8,634	
J. E. Quinlan, S.....	84	13	4	16	117	
<b>Fiftieth district (1901)</b>		Buena Vista.	Hum- boldt.	Poca- hontas.	Total.	
E. K. Winne, R.....		1,433	1,199	1,476	4,111	
E. P. Layman, D.....		427	262	745	1,434	
Scattering.....				1	1	



## VOTE FOR MEMBERS OF THE HOUSE OF REPRESENTATIVES.

General Election November 3, 1903.

District.	Counties and Candidates.	Votes.	District.	Counties and Candidates.	Votes.
1	Lee— C. A. Kennedy, R. .... Frank H. Wilken, D. ....	4,107 8,300	11	Mills— A. B. Washburn, R. .... F. J. Wallace, D. .... E. J. Barkheimer, Pro. ....	1,853 1,670 28
2	Van Buren— L. F. Summers, R. .... Will Hastings, D. .... H. A. Dalrymple, Pro. ....	2,045 1,805 59	12	Montgomery— F. F. Jones, R. .... Henry Ebert, D. .... L. E. Burris, Pro. ....	1,894 769 88
3	Davis— T. J. Prevost, D. .... D. A. Wickizer, R. .... J. A. Shepherd, S. ....	1,850 1,643 15	13	Adams— R. H. Gregory, R. .... F. M. Linn, D. .... H. L. Sweet, Pro. ....	1,517 1,066 87
4	Appanoose— Wm. M. McCreary, D. .... J. M. Wilson, R. .... Geo. H. Fryhoff, S. ....	2,461 2,419 175	14	Union— Scott Skinner, R. .... J. A. Williams, D. .... H. S. Perry, Pro. ....	2,897 1,433 143
5	Wayne— Geo. McCulloch, R. .... Geo. W. Garton, D. .... A. K. Williams, Pro. .... Scattering .....	2,062 1,769 76 2	15	Clarke— M. L. Temple, R. .... Frank Funston, D. ....	1,430 870
6	Decatur— E. J. Sankey, D. .... John D. Brown, R. ....	2,015 1,974	16	Lucas— Eli Manning, R. .... Albert F. Jenkins, D. .... Hyson M. Finch, Pro. ....	1,720 1,255 131
7	Ringgold— M. Z. Bailey, R. .... Geo. K. Howell, D. ....	1,775 686	17	Monroe— N. E. Kendall, R. .... B. W. Pettit, D. .... P. B. Jenkins, Pro. .... Scattering .....	2,847 1,465 14 4
8	Taylor— Wm. Cobb, R. .... D. M. Woodfill, D. ....	2,295 1,808	18	Wapello— A. W. Buchanan, R. .... Claude M. Myers, D. .... Walter C. Minnick, S. .... Scattering .....	3,827 3,152 263 1
9	Page— O. F. Crowe, R. .... W. T. Goodman, D. .... W. T. Fisher, Pro. .... Scattering .....	2,281 827 207 1	19	Jefferson— A. F. Cassel, R. .... Frank W. Moyer, D. .... F. M. Stevenson, Pro. ....	1,598 1,558 218
10	Fremont— F. M. Laird, D. .... R. C. Campbell, R. .... Scattering .....	1,894 1,756 3			

## VOTE FOR REPRESENTATIVES—CONTINUED.

District.	Counties and Candidates.	Votes.	District.	Counties and Candidates.	Votes.
20	Henry— Wm. Carden, R..... G. W. Swales, D..... Elta Handy, Pro.....	2,087 1,473 140	32	Harrison— H. B. Kling, R..... Henry DeCou, D..... J. B. Burrell, S..... Scattering.....	2,484 1,082 184 1
21	Des Moines— Henry Ritter, D..... N. C. Hansen, R..... H. C. Parrott, Pro.....	3,807 3,219 102	33	Shelby— O. P. Wyland..... L. H. Pickard, R..... J. E. Dales, Pro.....	1,965 1,740 47
22	Louisa— E. L. McClurkin, R..... J. S. Tussey, Pro..... Scattering.....	1,707 97 8	34	Audubon— D. C. Mott, R..... M. T. Foley, D.....	1,402 1,288
23	Washington— H. H. Willson, D..... D. H. Logan, R..... David McLaughlin, Pro..	2,807 1,940 170	35	Guthrie— E. W. Weeks, R..... Lewis B. Tabor, D.....	2,379 1,093
24	Keokuk— Thomas Geneva, D..... Henry F. Wagner, R..... Aaron Stalker, Pro..... Edward J. Bohrer, S..... Scattering.....	2,566 3,541 46 58 1	36	Dallas— Geo. W. Clarke, R..... J. H. Carter, D..... Scattering.....	2,505 1,411 1
25	Mahaska— A. F. N. Hambleton, R..... John S. Whitmore, D..... Ford Hull, Pro.....	8,254 8,123 287	37	Polk (2)— Emory English, R..... H. E. Teachout, R..... H. C. Evans, D..... W. H. Butler, D..... Milton P. Givens, Pro..... William H. Zenor, Pro..... Charles L. Gay, S..... Andy Swanson, S.....	8,010 7,687 2,545 2,585 408 419 474 473
26	Marion— Lorenzo D. Teter, R..... G. W. Crozier, D..... M. L. Everett, Pro.....	2,549 2,384 171	38	Jasper— John F. O'Fall, R..... J. K. Craven, D..... E. F. Leake, Pro..... Seymour Howard, S.....	3,036 2,346 175 102
27	Warren— M. A. Dashiell, R..... R. L. Adams, Pro..... Scattering.....	2,551 251 2	39	Poweshiek— Thomas Harris, R..... A. M. Given, D..... Scattering.....	2,805 1,155 1
28	Madison— Robert A. Greene, R..... Adam Busch, D..... E. B. Bennett, Pro.....	1,945 1,782 181	40	Iowa— Edward Boland, R..... Frank O. Harrington, D..	2,216 1,873
29	Adair— R. W. Hollembeak, R..... J. G. Powers, D.....	2,011 1,148	41	Johnson— Geo. W. Koontz, D..... E. K. Brown, R.....	2,976 2,526
30	Cass— L. L. DeLano, D..... John Pipher, R.....	2,174 1,989	42	Muscatine— J. I. Nichols, R..... Joseph Gibbs, D..... George J. Peck, S.....	3,001 2,153 235
31	Pottawattamie (2)— W. H. Freeman, R..... Robert J. Martin, R..... J. A. T. Bates, D..... F. G. Hetzel, D..... Henry Graves, Pro..... A. Dowd, Pro.....	5,073 4,902 4,020 3,908 123 117			

## VOTE FOR REPRESENTATIVES—CONTINUED.

District	Counties and Candidates.	Votes.	District	Counties and Candidates.	Votes.
43	Scott (2)— M. H. Calderwood, R..... A. H. Stoltenberg, R..... Nathan D. Ely, D..... Edward Meyer, D..... M. T. Kennedy, S.....	5,340 5,332 4,458 4,450 677	54	Greene— Mablon Head, R..... J. J. Vaughan, D.....	1,974 1,080
44	Cedar— L. J. Lecch, R..... R. R. Lecch, D..... Chockley Eves, Pro.....	2,152 2,079 89	55	Carroll— C. O. Coleio, D..... Scattering.....	2,440 9
45	Clinton (2)— Theo. Carstensen, R..... Raymond C. Langan, D..... E. Rugeberg, R..... Charles Mordhorst, D..... E. C. Bremer, S..... G. F. Tucker, S.....	4,201 4,141 4,018 4,017 814 383	56	Crawford— Wm. A. Davis, D..... Ed. Darling, R.....	2,100 1,885
46	Jackson— A. E. McDole, R..... J. F. Dunn, D.....	2,590 2,488	57	Monona— Will O. Whiting, D..... L. E. Christie, R..... Ida— Will O. Whiting, D..... L. E. Christie, R.....	2,114 1,455 1,900 1,079
47	Jones— R. M. Peet, D..... W. N. Dearborn, R..... John Armstrong, Pro.....	2,800 2,066 83	58	Woodbury (2)— C. N. Jepson, R..... Wm. W. McElrath, R..... A. C. Lutze, D..... S. L. Frisbie, D..... J. P. Negus, Pro..... E. Dewey, Pro.....	4,558 4,454 3,429 5,008 275 257
48	Linn (2)— E. J. C. Bealer, R..... John McAllister, R..... W. E. Lewis, D..... Henry Clark, D..... John R. Hall, Pro..... P. W. Sawyer, Pro.....	5,437 5,404 3,815 3,843 417 423	59	Cherokee— Geo. F. Coburn, R..... Wm. Hickey, D.....	1,521 1,340
49	Benton— M. F. McNie, R..... E. H. Morrow, D..... G. W. Shafer, Pro.....	2,773 2,560 92	60	Sac— Joseph Mattes, R..... R. S. Robinson, D..... Scattering.....	1,761 745 1
50	Tama— J. F. Lundt, D..... D. E. Baker, R..... C. Talbot, Pro.....	2,630 2,624 88	61	Calhoun— J. H. Lowrey, R..... P. A. Sanders, D..... R. A. Smith, Pro..... John T. Puckett, S.....	1,990 952 138 54
51	Marshall— B. F. Cummings, R..... Anthony C. Daly, D..... Scattering.....	2,587 1,910 50	62	Webster— R. M. Wright, R..... Marion Douglass, D.....	3,094 2,107
52	Story— W. M. Grooley, R..... John W. Johns, Pro..... Scattering.....	2,819 250 4	63	Hamilton— G. P. Christensen, R..... Erasmus Stringer, D..... C. F. Bishop, Pro.....	2,928 760 90
53	Boone— J. R. Doran, R..... W. H. McNeerney, D..... A. E. Murphy, S..... Scattering.....	2,908 1,801 197 2	64	Hardin— Wm. Welden, Citizens..... Mark J. Furry, R..... Scattering.....	2,442 2,897 9
			65	Grundy— John Lister, R..... Walter Neessen, D.....	1,468 1,173

## VOTE FOR REPRESENTATIVES—CONTINUED.

District.	Counties and Candidates.	Votes.	District	Counties and Candidates.	Votes.
66	Black Hawk— O. A. Wise, R. .... J. G. Packard, D. .... P. C. Nelson, Pro. ....	3,456 2,011 890	7.	Houx— James F. Morris, R. .... J. O. Vitzthum, D. .... Scattering. ....	1,661 1,061 1
67	Buchanan— L. E. Springer, D. .... A. P. Burrhus, R. .... R. H. Meffert, Pro. ....	2,252 2,041 156	80	O'Brien— G. R. Witmer, D. .... T. Donohue, R. ....	1,519 1,385
68	Delaware— R. J. Birby, R. .... John Reilly, D. ....	2,162 1,844		Lyon— Chas. B. Lamkin, R. .... Albert W. McCallum, D. .... C. H. Alberts, S. ....	1,315 800 78
69	Dubuque (2)— A. F. Frudden, D. .... Philip Heles, D. .... Geo. D. Wybrant, R. .... H. R. Keagy, R. .... Chas. H. Mason, S. .... David S. Cameron, S. ....	5,063 4,898 4,240 4,246 539 595	81	Oscroft— Chas. B. Lamkin, R. .... Albert W. McCallum, D. .... C. H. Alberts, S. ....	839 856 4
70	Clayton— J. C. Flenniken, R. .... James T. Adams, D. ....	2,896 2,698		Clay— A. H. Cheney, R. .... O. E. Johnson, D. .... Scattering. ....	1,644 356 3
71	Fayette— John D. Shaffer, R. .... Fred Pleggenkühle, D. .... J. E. Smith, Pro. ....	3,328 2,260 138	82	Palo Alto— A. H. Cheney, R. .... C. E. Johnson, D. ....	1,715 1,218
72	Bremer— W. W. Saylor, R. .... John Homrighaus, D. ....	1,876 1,896	83	Kossuth— Geo. W. Hanna, R. .... Thos. Hanna, D. ....	2,272 1,671
73	Butler— Stanley Conn, R. .... Albert E. Harston, D. ....	1,918 914	84	Cerro Gordo— John S. Stanbery, R. .... W. O. Holman, D. .... Scattering. ....	1,876 610 1
74	Franklin— D. W. Dow, R. .... O. B. Harriman, D. ....	1,576 468	85	Floyd— P. H. Powers, R. .... O. G. Pa'rsen, D. .... Scattering. ....	1,627 269 2
75	Wright— J. B. Pritchard, R. .... R. M. Cameron, D. .... Chester Henry, Pro. ....	1,733 1,272 112	86	Chickasaw— T. C. Clary, D. .... John H. Kolthoff, R. .... Wm. Richardson, Pro. ....	1,691 1,732 39
76	Pocahontas— Montague Hakes, D. .... F. C. Gilchrist, R. ....	1,591 1,487	87	Allamakee— W. S. Hart, R. .... Robt. Hufschmidt, D. ....	2,269 1,797
77	Buena Vista— F. N. Buckingham, R. .... Geo. Dalziel, D. ....	1,684 835	88	Winneshiek— Abraham Jacobson, R. .... L. T. Fosse, D. ....	2,777 1,552
78.	Plymouth. E. D. Chassell, R. .... J. F. Kriege, D. ....	2,202 2,052	80	Howard— H. L. Spaulding, R. .... J. F. Shutt, D. .... M. Leslie, Pro. ....	1,477 1,461 69

## VOTE FOR REPRESENTATIVES—CONTINUED.

District.	Counties and Candidates.	Votes.	District.	Counties and Candidates.	Votes.
90	Mitchell— Thomas H. Hume, R.....	1,811	92	Hancock— O. K. Maben, R.....	1,799
	M. J. Loftis, D.....	600			W. M. Brackett, D.....
	Scattering .....	20		W. S. Groom, Pro.....	58
	Winnebago— H. L. Olson, Ind R....	1,001		Humboldt— O. K. Maben, R.....	1,349
	Andrew Miller, R.....	1,028		W. M. Brackett, D.....	280
91	Worth— H. L. Olson, Ind. R....	1,228		W. S. Groom, Pro.....	29
	Andrew Miller, R.....	600	98	Dickinson— B. F. Robinson, R.....	616
				J. O. Guthrie, D.....	754
				Emmet— B. F. Robinson, R.....	1,160
				J. C. Guthrie, D.....	407





## THIRD CONGRESSIONAL DISTRICT.

COUNTIES.	1892.			1891.*			1888.			1886.				
	B. P. Birdsall, Rep.	Horace Boies, Dem.	John A. Earl, Pro.	F. A. Lynn-burner, Soc.	Ephtam J. Dean, Anti-Monop.	David B. Hender-son, Rep.	Willis N. Bird-sall, Dem.	Richard M. Howe, Soc. Dem.	Ephtam J. Dean, Ind.	David B. Hender-son, Rep.	John H. Howell, Dem.	Ephtam J. Dean, Ind.	David B. Hender-son, Rep.	George Staehle, Dem.
Black Hawk.....	811	708	357	60	3	4,995	559	11	3	3,341	1,674	7	1,661	2,168
Bremer.....	172	660	62	19	2	1,155	1,968	2	8	1,777	1,384	4	2,092	1,757
Buchanan.....	312	982	207	4	2	2,967	2,077	2	8	2,383	1,712	4	2,897	2,250
Butler.....	243	1,065	86	4	4	2,982	1,181	4	3	2,183	955	4	2,675	1,961
Delaware.....	2,047	1,284	107	11	1	2,982	1,590	9	3	2,254	2,278	4	2,797	1,760
Dubuque.....	3,688	971	166	874	9	9,166	9,577	76	4	8,966	5,672	16	9,496	9,456
Franklin.....	1,688	717	21	2	1	2,533	753	1	1	1,771	477	3	2,453	956
Hardin.....	444	898	122	8	1	3,397	273	8	1	1,771	977	6	3,581	1,504
Wright.....	533	600	76	4	1	747	907	7	1	2,102	963	4	2,032	1,117
Total.....	22,300	16,761	1,073	798	16	39,181	15,866	120	30	22,512	15,469	78	29,654	19,231
Plurality.....	5,539	.....	.....	.....	.....	11,825	.....	.....	.....	7,019	.....	.....	10,433	.....
Majority.....	8,662	.....	.....	.....	.....	11,180	.....	.....	.....	6,941	.....	.....	10,423	.....

\* Scattering. 5.



## FOURTH CONGRESSIONAL DISTRICT.

COUNTIES.	1902.			1900.*			1898.			1896.					
	Gilbert N. Haugen, Rep.	A. L. Bortor, Jr., Dem.	D. McGilgor, Pro.	Frank E. Macha, Soc.	Gilbert N. Haugen, Rep.	John Foley, Dem.	V. B. Pool, Pro.	J. E. Anderson, Soc.	Gilbert N. Haugen, Rep.	T. T. Blaise, Dem.	P. Wooding, Pro.	Thomas Tracey, P. P.	Thomas Updegraff, Rep.	F. D. Bayless, Pro.	Chas. G. Patten, Pro.
Allamakee	1,066	1,784	24	1	2,685	1,864	22	.....	2,268	1,414	18	8	1,507	1,024	10
Cerro Gordo	1,559	1,552	90	14	2,822	1,830	129	.....	2,892	904	51	9	1,046	414	26
Clackson	1,507	1,802	57	9	2,005	1,126	28	.....	1,712	1,064	11	1	970	688	11
Clayton	2,006	2,780	106	27	3,350	2,368	64	.....	2,748	1,265	18	1	1,201	874	28
Fayette	2,821	3,086	116	94	3,948	2,563	105	184	2,115	1,215	58	37	1,248	804	51
Floyd	1,816	2,076	65	.....	2,821	1,205	52	.....	1,600	1,083	56	19	1,487	1,006	25
Howard	1,433	1,130	78	7	1,974	1,466	84	.....	1,605	1,264	43	4	1,518	1,502	25
Mitchell	1,433	1,541	55	7	2,453	1,070	30	.....	1,814	1,553	57	6	1,487	1,006	25
Winnebago	2,703	1,373	57	10	3,463	1,884	50	.....	2,874	1,053	55	10	1,487	1,006	25
Worth	1,226	1,806	30	1	1,746	1,454	28	.....	1,434	1,050	8	2	1,699	832	10
Total	19,303	14,280	668	168	27,459	16,796	599	164	21,419	18,840	462	117	28,639	17,791	219
Plurality	5,028	.....	.....	.....	20,863	.....	.....	.....	7,619	.....	.....	.....	9,868	.....	.....
Majority	4,187	.....	.....	.....	10,094	.....	.....	.....	7,040	.....	.....	.....	9,868	.....	.....

\* Scattering, 6.

## FIFTH CONGRESSIONAL DISTRICT.

COUNTIES.	1901.		1900.*		1898.		1896.								
	Rep. G. Cousins.	Dem. O. Daly.	Pro. Smith.	Sec. Palmer.	Rep. G. Cousins.	Dem. Kerr.	Sec. Dem. Stade.	Rep. G. Cousins.	Dem. Rowell.	Pro. Van Ness.	J. W. Whimer, P. P.	L. S. Wood, Pop.	Rep. G. Cousins.	John R. Caldwell, Busin.	Laurie Tatum, Pro.
Benton.....	764	1,854	81	74	8	8	41	546	690	19	9	2	8	842	88
Cedar.....	288	889	114	8	2,702	2	17	1,889	1,770	71	11	4	2	1,583	83
Grundy.....	1,883	780	87	8	1,669	1,236	9	1,447	1,064	36	7	2	1,879	2,214	16
Jones.....	2,107	1,662	85	9	2,989	2,088	61	599	2,044	60	80	26	7,088	3,167	16
Linn.....	6,828	1,627	845	118	7,727	5,050	27	894	7,867	196	30	9	7,088	3,504	68
Marshall.....	2,949	4,494	268	69	4,261	849	9	314	1,772	182	17	4	4,555	642	107
Tama.....	2,700	2,897	95	8	3,265	2,775	9	745	2,475	100	7	2	9,040	2,688	88
Total.....	19,518	18,783	993	821	27,124	12,268	157	21,885	15,970	719	76	43	20,188	18,768	864
Plurality.....	5,783				8,868			9,865					7,868		
Majority.....	4,569				8,690			4,628					7,004		

\*Scattering (11).

## SIXTH CONGRESSIONAL DISTRICT.

COUNTIES.	1902.			1900.			1898.			1896.					
	John F. Lacey, Rep.	John P. Reese, Dem.	Wm. P. Gopher, Pro.	Frank L. Rice, Sec.	John F. Lacey, Rep.	A. O. Steek, Dem.	Frank L. Rice, Sec. Dem.	T. R. Norman, Pro.	A. Bronson, Pro.	John F. Lacey, Rep.	James B. Weaver, Dem.	R. I. Turner, Pro.	L. M. Morris, P. P.	John F. Lacey, Rep.	J. E. White, Fusion.
Davis	1,440	1,888	93	2	1,645	2,183	10	1	1,594	1,006	19	23	1,655	1,389	26
Jasper	1,323	2,088	80	31	3,867	3,250	3	1	3,310	2,283	51	20	3,694	4,122	82
Keokuk	2,875	2,617	108	21	3,234	2,792	8	3	3,912	3,543	100	16	3,211	2,829	18
Mahaaska	3,403	2,986	189	38	4,448	3,045	13	3	4,915	3,428	143	36	4,248	3,426	28
Mourne	2,037	2,097	75	168	2,102	1,841	105	19	1,845	1,348	80	47	1,949	1,048	41
Poweshiek	2,428	1,474	77	13	3,153	1,850	8	11	2,500	1,317	32	9	2,007	1,424	24
Wapello	3,622	3,336	43	141	4,527	4,183	75	2	3,863	3,432	19	113	4,362	3,603	28
Total	18,898	17,015	542	414	22,960	19,813	291	75	19,738	18,287	513	294	21,970	20,766	268
Plurality	1,515	5,144	.....	.....	2,744	.....	.....	.....	1,471	.....	.....	.....	1,201	.....	.....
Majority	867	.....	.....	.....	2,744	.....	.....	.....	1,471	.....	.....	.....	968	.....	.....

## SEVENTH CONGRESSIONAL DISTRICT.

COUNTIES.	1902.				1900.				1898.				1896.	
	Rep.	Dem.	J. D. C. McFarland, Pro.	W. F. Stouder, Soc.	John A. T. Hull, Rep.	George W. Crozier, Dem.	D. S. Grossman, Pro.	L. B. Patterson, Soc. Dem.	John A. T. Hull, Rep.	Charles O. Holly, Dem.	Thomas G. Orwig, Pro.	Charles M. James, P. D.	John A. T. Hull, Rep.	Frank W. Evans, Juson.
Dallas.....	461	1,163	101	98	2,577	1,641	178	.....	2,468	1,638	157	3,930	2,247	
Madison.....	121	1,163	103	112	2,576	1,625	148	8	1,063	2,623	228	2,278	2,200	
Marion.....	215	1,413	180	111	2,966	2,957	143	0	499	2,603	47	2,711	1,181	
Folk.....	2,313	2,947	483	670	12,336	9,252	443	172	1,420	3,826	81	10,968	7,443	
Story.....	2,339	3,864	160	5	3,998	1,856	215	8	676	3,987	89	3,579	1,047	
Warren.....	2,188	1,215	148	11	2,923	1,669	152	3	2,468	1,638	45	2,192	1,331	
Total.....	19,037	9,914	1,270	665	28,503	16,365	1,204	108	19,913	12,261	892	25,678	19,382	
Plurality.....	9,123	.....	.....	.....	12,143	.....	.....	.....	7,857	.....	.....	6,226	.....	
Majority.....	7,188	.....	.....	.....	10,741	.....	.....	.....	9,269	.....	.....	6,226	.....	

## EIGHTH CONGRESSIONAL DISTRICT.

COUNTIES	1902.*		1900.		1898.				1896.		
	Wm. P. Hepburn, Rep.	T. M. Stuart, Dem.	Wm. P. Hepburn, Rep.	V. R. McGinnis, Dem.	A. B. Wray, Pro.	Wm. P. Hepburn, Rep.	George L. Flinn, Dem.	C. L. Parsons, Pro.	D. C. Cowles, D. P. P.	Wm. P. Hepburn, Rep.	W. H. Kohl, Fusion.
Adams	1,871	1,129	2,868	481	70	1,597	445	89	14	1,796	1,715
Appanoose	2,587	1,963	3,453	780	39	3,715	1,223	27	72	3,041	1,831
Clarke	1,464	928	2,778	1,888	40	1,821	1,223	86	10	1,651	1,324
Decatur	1,216	1,028	2,193	2,188	32	1,177	1,948	83	72	1,883	1,367
Fremont	1,696	1,553	2,164	2,413	80	1,823	1,979	88	25	1,988	1,843
Lucas	1,674	1,100	2,218	2,413	103	1,821	1,112	116	11	1,880	1,621
Page	1,462	970	2,228	1,527	103	2,728	1,798	102	41	2,119	1,415
Ringgold	1,795	870	2,258	1,933	57	1,934	1,210	68	29	2,214	1,653
Taylor	2,072	1,288	2,681	1,931	57	1,910	1,012	66	29	2,480	1,996
Union	2,020	1,617	2,488	2,218	137	1,820	1,742	121	62	2,105	1,738
Wayne	1,807	1,070	2,268	2,081	69	2,020	1,769	66	89	2,306	1,460
Total	21,687	14,796	26,798	21,847	839	22,827	18,503	817	402	24,784	23,456
Plurality	6,861		4,461			8,924				622	
Majority	6,860		4,616			2,906				838	

\* Scattering (1).

## NINTH CONGRESSIONAL DISTRICT.

COUNTIES	1902.*		1900.		1898.		1896.			
	Rep.	Pro.	Rep.	Pro.	Rep.	Pro.	Rep.	Pro.		
Adair.....	1,730	936	Walter I. Smith,	B. S. Taylor,	Smith McPherson,	J. A. Lyons,	Luke McDowell,	A. L. Hager,	L. T. Gunnung,	T. D. Thomas,
Audubon.....	1,450	864	Walter I. Smith,	S. B. Wadsworth,	Smith McPherson,	J. A. Lyons,	Stephen M. Black-	Luke McDowell,	L. T. Gunnung,	T. D. Thomas,
Cass.....	2,418	357	Walter I. Smith,	Dem.	Smith McPherson,	J. A. Lyons,	Stephen M. Black-	Luke McDowell,	L. T. Gunnung,	T. D. Thomas,
Clinton.....	1,966	1,003	Walter I. Smith,	Dem.	Smith McPherson,	J. A. Lyons,	Stephen M. Black-	Luke McDowell,	L. T. Gunnung,	T. D. Thomas,
Greene.....	1,481	1,481	Walter I. Smith,	Dem.	Smith McPherson,	J. A. Lyons,	Stephen M. Black-	Luke McDowell,	L. T. Gunnung,	T. D. Thomas,
Harrison.....	1,854	1,183	Walter I. Smith,	Dem.	Smith McPherson,	J. A. Lyons,	Stephen M. Black-	Luke McDowell,	L. T. Gunnung,	T. D. Thomas,
Mills.....	1,933	737	Walter I. Smith,	Dem.	Smith McPherson,	J. A. Lyons,	Stephen M. Black-	Luke McDowell,	L. T. Gunnung,	T. D. Thomas,
Montgomery.....	5,100	831	Walter I. Smith,	Dem.	Smith McPherson,	J. A. Lyons,	Stephen M. Black-	Luke McDowell,	L. T. Gunnung,	T. D. Thomas,
Pottawattamie.....	1,933	737	Walter I. Smith,	Dem.	Smith McPherson,	J. A. Lyons,	Stephen M. Black-	Luke McDowell,	L. T. Gunnung,	T. D. Thomas,
Sueby.....	1,855	1,896	Walter I. Smith,	Dem.	Smith McPherson,	J. A. Lyons,	Stephen M. Black-	Luke McDowell,	L. T. Gunnung,	T. D. Thomas,
Total.....	20,937	13,689	27,155	30,207	21,570	17,464	373	286	34,904	27,622
Plurality.....	7,358	.....	6,448	4,492	4,492	.....	.....	.....	2,862	.....
Majority.....	6,753	.....	6,530	.....	3,818	.....	.....	.....	2,245	.....

\*Scattering (1).

## TENTH CONGRESSIONAL DISTRICT.

COUNTY.	1902.			1900.			1898.			1896.				
	James P. Conner, Rep.	Kasper Falderson, Dem.	W. D. Ellwell, Pro.	P. S. Swick, Soc.	James P. Conner, Rep.	Robert F. Dale, Dem.	P. J. Shaw, Pro.	J. P. Doliver, Rep.	Edwin Anderson, Dem.	P. J. Shaw, Pro.	A. Norells, P. P.	J. P. Doliver, Rep.	John B. Romans, Busion.	M. W. Atwood, Pro.
Boone	704	1,046	210	26	8,800	1,013	128	753	1,061	128	9	753	1,061	23
Calhoun	788	632	57	55	2,955	1,235	235	1,604	1,048	28	9	1,604	1,048	23
Carroll	1,798	2,054	88	4	2,174	467	72	1,772	2,072	80	13	1,772	2,072	21
Crawford	1,958	1,947	77	18	2,232	621	92	1,707	2,194	68	15	1,707	2,194	21
Emmet	1,106	1,489	45	6	1,008	897	70	1,000	978	88	9	1,000	978	21
Greene	1,976	547	56	8	2,794	1,444	41	1,470	2,512	24	8	1,470	2,512	21
Hamilton	1,958	467	82	40	2,794	1,444	41	1,470	2,512	24	8	1,470	2,512	21
Hancock	1,048	900	21	9	2,000	599	28	1,980	576	19	9	1,980	576	21
Humboldt	2,358	1,833	69	8	3,102	1,707	43	1,976	480	22	9	1,976	480	21
Kossuth	1,501	1,116	28	4	1,808	1,478	38	1,419	1,455	24	9	1,419	1,455	21
Palo Alto	1,751	1,061	92	23	2,149	1,296	64	1,419	1,455	61	9	1,419	1,455	21
Pocahontas	2,578	1,180	187	01	4,198	2,271	123	2,832	1,835	90	99	2,832	1,835	21
Webster	1,480	123	81	9	2,049	405	88	1,281	893	16	14	1,281	893	21
Winnebago	1,480	123	81	9	2,049	405	88	1,281	893	16	14	1,281	893	21
Total	25,546	12,822	973	610	90,894	20,045	890	25,180	17,777	618	155	88,823	22,536	949
Plurality	12,774	15,863			15,037			7,408				10,968		
Majority	11,286	15,037						6,635				10,620		

## ELEVENTH CONGRESSIONAL DISTRICT.

COUNTIES.	1902*		1900.†		1898.		1896.					
	Rep.	James M. Parsons, Dem.	John W. Bennett, Soc.	Lot Thomas, Rep.	Wm. Mulvaney, Dem.	H. A. Malby, Pro.	Lot Thomas, Rep.	Arthur I. Garretson, Dem.	J. M. Hoffman, Pro.	J. O. McElroy, R. P.	Geo. D. Perkins, Rep.	A. Van Wagenen, Pro.
Buena Vista.....	1,519	425	21	2	90	1,881	783	28	21	2,835	1,208	22
Cherokee.....	1,515	685	5	5	145	1,614	1,013	103	26	2,922	1,504	46
Clay.....	1,880	391	8	2	131	452	540	78	19	1,579	969	18
Dickinson.....	1,162	208	2	1	446	971	825	46	10	1,117	535	12
Ida.....	1,237	1,227	2	1	818	1,562	1,174	32	17	1,472	1,481	18
Lyon.....	1,279	1,211	21	2	1,053	1,245	953	48	9	1,556	1,474	18
Monona.....	1,758	1,197	13	2	1,285	1,577	1,278	68	104	1,923	2,357	36
O'Brien.....	1,810	1,642	16	2	89	1,773	223	31	10	2,422	1,471	23
Osgoola.....	886	669	4	1	25	257	670	24	1	1,087	775	12
Plymouth.....	1,885	1,685	30	4	72	2,080	1,868	48	24	2,634	485	38
Sac.....	1,525	785	18	2	118	1,781	966	79	7	2,495	1,371	54
SiouX.....	1,952	1,053	6	2	41	2,060	1,311	80	6	2,904	1,650	33
Woodbury.....	2,737	2,850	827	9	888	3,849	3,595	109	93	6,075	4,968	18
Total.....	21,854	12,721	471	32,715	1,110	22,400	16,117	728	385	29,901	32,773	400
Plurality.....	9,183	12,152	11,041	9,263	9,207	9,628	6,428	6,428	6,428	6,428	6,428	6,428
Majority.....	8,601	11,041	11,041	8,601	8,601	8,601	8,601	8,601	8,601	8,601	8,601	8,601

\*Scattering 1. †Scattering 1.



## VOTE OF JUDGES OF THE DISTRICT COURT, 1902.

## FIRST JUDICIAL DISTRICT.

COUNTY.	Henry Bank, Jr. Dem.	Scattering.
Lee.....	3,870	7
Total .....	3,870	7

## \* SECOND JUDICIAL DISTRICT.

COUNTIES.	Robert Sloan, Rep.	M. A. Roberts, Rep.	C. W. Vermillion, Rep.	F. W. Eschel- berger, Rep.	J. J. Smith, Dem.	H. E. Valentine, Dem.	J. A. Campbell, Dem.	Geo. T. Sowers, Dem.
Appanoose.....	2,602	2,804	2,613	2,584	1,897	1,912	1,904	1,894
Davis.....	1,536	1,581	1,528	1,000	1,717	1,711	1,707	1,667
Jefferson.....	1,737	1,741	1,745	1,846	1,071	1,042	1,050	1,104
Lucas.....	1,655	1,641	1,634	1,820	938	929	968	930
Monroe.....	2,248	2,241	2,228	2,226	1,683	1,677	1,680	1,677
Van Buren.....	1,936	1,847	1,843	1,633	1,321	1,238	1,130	1,159
†Wapello.....	3,748	3,878	3,800	3,809	3,257	3,048	3,104	2,911
Total.....	15,462	15,488	15,191	15,193	11,884	11,555	11,541	11,322

†Sattering, 1.

\*O. W. Vermillion elected to fill vacancy; vote, 15,349; scattering, 19.

## THIRD JUDICIAL DISTRICT.

COUNTIES.	Hornace M. Towner, Rep.	Robert L. Parrish, Rep.	Scattering
Adams.....	1,782	1,747	2
Clarke.....	1,513	1,508	.....
Decatur.....	2,346	2,310	.....
Ringgold.....	1,891	1,782	.....
Taylor.....	2,213	2,143	.....
Union.....	2,200	2,177	.....
Wayne.....	2,077	2,060	3
Total .....	13,976	13,727	5

## FOURTH JUDICIAL DISTRICT.

COUNTIES.	Geo. W. Wakefield, Rep.	Frank R. Gwynor, Rep.	William Hutchinson, Rep.	John F. Oliver, Rep.	Edwin J. Stason, Dem.
Cherokee ....	1,559	1,585	1,543	1,509	622
Lyon .....	1,442	1,418	1,413	1,415	1,012
Monona .....	1,778	1,859	1,850	1,725	1,248
O'Brien .....	1,838	1,872	1,871	1,862	1,004
Oscola .....	899	908	909	904	670
Plymouth ..	2,038	2,137	2,089	2,078	1,677
Sioux .....	2,044	2,122	2,221	2,073	1,031
Woodbury ..	3,930	4,012	3,951	3,803	2,550
<b>Total</b> .....	<b>15,519</b>	<b>15,884</b>	<b>15,887</b>	<b>15,519</b>	<b>9,811</b>

## FIFTH JUDICIAL DISTRICT.

COUNTIES.	J. H. Applegate Rep.	James D. Gamble Rep.	Edmund Nichols Rep.
Adair .....	1,776	1,749	1,754
Dallas .....	2,375	2,551	2,550
Guthrie .....	2,117	2,102	2,100
Madison .....	2,282	2,280	2,280
*Marion .....	2,757	2,759	2,780
Warren .....	2,414	2,391	2,391
<b>Total</b> .....	<b>13,921</b>	<b>13,812</b>	<b>13,785</b>

\*Scattering 2.

## SIXTH JUDICIAL DISTRICT.

COUNTIES.	John T. Scott, Rep.	Byron W. Preston, Rep.	W. G. Clements, Rep.	D. W. Hamilton, Dem.	Scat- tering.
Jasper .....	3,417	3,404	3,322	2,562	.....
Keokuk .....	2,375	2,519	2,613	2,968	3
Mahaska .....	3,850	3,687	3,593	2,049	2
Poweshiek .....	2,542	2,457	2,459	1,424	.....
Washington ..	2,221	2,253	2,288	1,025	.....
<b>Total</b> .....	<b>13,995</b>	<b>14,410</b>	<b>14,005</b>	<b>11,558</b>	<b>5</b>

## SEVENTH JUDICIAL DISTRICT.

COUNTIES.	P. B. Wolfe, Non-Partisan.	A. J. House, Non-Partisan.	James W. Bolinger, Non-Partisan.	D. V. Jackson, Non-Partisan.
Clinton .....	518	383	425	360
Jackson .....	631	704	624	605
Muscataine .....	735	718	707	876
Scott .....	1,018	1,580	1,315	1,564
Total .....	3,502	3,384	3,971	3,414

## EIGHTH JUDICIAL DISTRICT.

COUNTIES.	Milton Remley, Rep.	O. A. Byington, Dem.
Iowa .....	2,118	1,975
Johnson .....	2,458	3,290
Total .....	4,574	5,255

## NINTH JUDICIAL DISTRICT.

COUNTY.	A. H. McVey, Rep.	James A. Howe, Rep.	W. H. McHenry, Rep.	W. P. Holmes, Rep.	A. K. Stewart, Dem.	A. D. Pugh, Soc.	Scattering.
Polk .....	7,717	8,220	8,010	8,279	3,127	486	3
Total .....	7,717	8,220	8,010	8,279	3,127	486	3

\* Deceased. Josiah Given appointed by Governor January 3, 1903, to fill vacancy until election of successor. Hugh Brennan elected November 5, 1903 to fill vacancy. Vote, Brennan 8,458; scattering 3.

† Election to fill two vacancies; McVey 7,835; McHenry 7,831; scattering 20.

## TENTH JUDICIAL DISTRICT.

COUNTIES.	Franklin C. Platt, Rep.	A. S. Blair, Rep.	Chas. T. Everett, Dem.	R. J. Willifamson, Dem.
Black Hawk .....	3,931	3,041	2,406	2,424
Buchanan .....	2,880	2,412	1,952	1,860
Delaware .....	2,105	2,078	1,061	1,104
Grundy .....	1,422	1,418	745	759
Total .....	9,880	9,844	6,164	6,187

## ELEVENTH JUDICIAL DISTRICT.

COUNTIES.	J. R. Whitaker, Rep.	W. D. Evans, Rep.	J. H. Richard, Rep.	Frank Porter, Dem.	M. J. Mitchell, Dem.	Jesse Gouge, Dem.
Boone .....	2,750	2,704	2,673	1,161	1,138	1,106
Franklin .....	1,710	1,734	1,707	469	461	467
Hamilton .....	1,980	1,972	1,983	483	463	470
Hardin .....	2,563	2,490	2,432	812	806	812
Story .....	2,644	2,623	2,622	876	872	650
Webster .....	2,808	2,461	2,406	1,157	1,222	1,166
Wright .....	2,465	2,481	2,462	568	561	561
Total .....	16,647	16,451	16,425	5,836	5,923	5,241

\* Election to fill vacancy—Geo. W. Dyer, 16,500. Scattering 5.

## TWELFTH JUDICIAL DISTRICT.

COUNTIES.	Chas. H. Kelley, Rep.	Clifford P. Smith, Rep.	Scattering.
Bremer .....	1,787	1,743	4
Butler .....	2,315	2,314	.....
Cerro Gordo .....	2,073	2,069	.....
Floyd .....	1,963	1,966	.....
Hancock .....	1,683	1,627	.....
Mitchell .....	1,453	1,452	1
Winnebago .....	1,584	1,483	.....
Worth .....	1,234	1,236	.....
Total .....	13,902	13,924	5

## THIRTEENTH JUDICIAL DISTRICT.

COUNTIES.	J. E. Fellows, Rep.	A. N. Hobson, Rep.	Scattering
Allamakee .....	2,238	2,217	.....
Chickasaw .....	1,703	1,702	.....
Clayton .....	2,925	2,909	1
Fayette .....	3,166	3,202	8
Howard .....	1,681	1,518	.....
Winnebago .....	2,942	2,980	.....
Total .....	14,567	14,478	4

## FOURTEENTH JUDICIAL DISTRICT.

COUNTIES.	William B. Quarton, Rep.	Scattering
Buena Vista.....	1,561	.....
Clay.....	1,398	1
Dickinson.....	1,185	2
Emmet.....	886	2
Humboldt.....	1,110	.....
Kossuth.....	2,448	4
Palo Alto.....	1,559	6
Pocahontas.....	1,791	2
<b>Total.....</b>	<b>11,961</b>	<b>17</b>

## FIFTEENTH JUDICIAL DISTRICT.

COUNTIES.	A. B. Thornell, Rep.	W. R. Green, Rep.	O. D. Wheeler, Rep.	S. B. Wadsworth, Dem.	H. F. Johns, Pro.	Samuel Holmes, Pro.	William Orr, Pro.
Andubon.....	1,503	1,529	1,500	881	21	24	24
Cass.....	2,371	2,374	2,324	1,514	73	51	70
Fremont.....	1,980	1,914	1,909	1,739	47	51	50
Harrison.....	2,440	2,518	2,501	1,702	129	136	130
Mills.....	1,796	1,859	1,857	1,177	66	60	68
M'ntgomery.....	1,994	1,895	1,904	744	73	77	77
Page.....	2,448	2,481	2,426	826	182	188	201
Potawatmie.....	5,041	5,156	5,178	4,127	114	117	121
*Shelby.....	1,973	2,022	2,001	1,729	30	32	34
<b>Total..</b>	<b>21,510</b>	<b>21,780</b>	<b>21,690</b>	<b>14,432</b>	<b>737</b>	<b>767</b>	<b>775</b>

\*Scattering 1.

## SIXTEENTH JUDICIAL DISTRICT.

COUNTIES.	Z. A. Church, Rep.	F. M. Powers, Rep.	Chas. S. Macomber, Dem.	Scattering.
Calhoun.....	1,742	1,756	767	.....
Carroll.....	1,814	2,022	2,080	.....
Crawford.....	1,900	1,892	2,026	.....
Greene.....	1,894	1,800	698	1
Ida.....	1,200	1,236	1,185	.....
Sac.....	1,480	1,539	735	3
<b>Total.....</b>	<b>10,060</b>	<b>10,854</b>	<b>7,420</b>	<b>4</b>

## SEVENTEENTH JUDICIAL DISTRICT.

COUNTIES.	Geo. W. Burnham, Rep.	Obed Caswell, Rep.	J. J. Moanot, Dem.	O. B. Bradshaw, Dem.
Benton.....	2,758	2,763	1,889	1,859
Marshall.....	3,128	3,071	1,178	1,240
Tama.....	2,887	2,590	2,386	2,532
Total.....	8,571	8,423	5,460	5,631

## EIGHTEENTH JUDICIAL DISTRICT.

COUNTIES.	John H. Rothrock, Rep.	W. M. Treichel, Rep.	William G. Thompson, Rep.	J. H. Preston, Dem.	Ben E. Miller, Dem.	Sam'l K. Tracy, Dem.	Scattering.
Cedar.....	2,204	2,266	2,241	1,695	1,935	1,953	3
Jones.....	1,889	1,343	1,586	2,411	2,467	2,245	.....
Linn.....	4,516	4,742	5,007	4,741	4,098	4,177	.....
Total.....	8,609	8,350	8,924	9,147	8,500	8,375	3

## NINETEENTH JUDICIAL DISTRICT.

COUNTY.	J. B. Powers, Rep.	Egory Michel, Rep.	M. C. Mathews, Dem.	Fred O'Donnell, Dem.	D. S. Cameron, Soc.	H. E. Fischer, Soc.
Dubuque.....	3,657	4,221	5,286	5,284	672	652
Total.....	3,657	4,221	5,286	5,284	672	652

## TWENTIETH JUDICIAL DISTRICT.

COUNTIES.	James D. Smyth, Dem.
Des Moines.....	4,035
Henry.....	1,707
Louisa.....	919
Total.....	6,661

## GENERAL ELECTION NOVEMBER 8, 1904.

### \*OFFICERS AND MEASURES TO BE VOTED FOR.

#### PRESIDENTIAL ELECTORS.

Thirteen Presidential Electors to Represent Iowa in the Electoral College.

#### STATE OFFICERS AND CONSTITUTIONAL AMENDMENTS.

Secretary of State, Auditor of State, Treasurer of State, Attorney General, One Judge of the Supreme Court, One Railroad Commissioner; Amendment relating to Biennial elections; Amendment relating to membership in the General Assembly.

#### DISTRICT OFFICERS.

A Representative in Congress from each of the eleven representative districts. A Judge of the District Court in the Twelfth, Fourteenth, Fifteenth and Twentieth Judicial Districts. A Judge of the District Court to fill vacancy in the Third Judicial District.

#### COUNTY OFFICERS.

Clerk of the District Court; Recorder of Deeds; Auditor; County Attorney; One or more members of the Board of Supervisors.

#### TOWNSHIP OFFICERS.

†Two Justices of the Peace; two Constables; one Trustee; Clerk; Assessor.

#### GENERAL PROVISIONS OF THE LAW RELATING TO THE EXECUTION AND FILING OF NOMINATION PAPERS.

Any political party which at the last general election within the state cast at least two per cent of the total vote may file nomination papers upon the certificate of the President and Secretary of their convention or caucus or upon the certificate of the board of canvassers to which the returns of a primary election are made. All other nomination papers must be accompanied by a petition of qualified voters. For state officers the petition must contain 500 names, for county, district or division (not less than a county) 25 names, and for a township, city or ward, 10 names.

All nomination papers must contain the following information: 1. Name of candidate. 2. Office to which nominated. 3. Post office address of candidate, giving street and number if any. 4. Name of political party or political principle he represents.


In case of nomination by a convention, caucus or primary election, certificates of nomination must be signed by the presiding officer and secretary of the convention or caucus or by the board of canvassers to which the returns of such primary election are made, each of whom shall add to his signature his place of residence and shall be sworn to by each signer thereof to be true to the best of his knowledge and belief, and a certificate of the oath shall be annexed to the certificate of nomination. Officers executing nomination papers as above provided shall also certify the names and addresses of the central or executive committee and the provisions, if any, made for filling vacancies.

In case of nomination by petition, the signers must add to their signatures their place of business and post office address.

Nomination papers for all state and district officers shall be filed with the Secretary of State not more than sixty nor less than thirty days previous to the day of election; those for all other officers, except for cities and towns, shall be filed with the county auditor of the respective counties not more than sixty and not less than twenty days previous to the day of election; those for city and town officers shall be filed with the clerk thereof not more than forty and not less than ten days previous to the day of election.

\*Vacancies which occur in these or any other elective offices are subject to be filled at the next general election.

†Justices of the Peace and Constables are county officers but are elected by Townships.



GROUNDS AND BUILDINGS, IOWA STATE NORMAL SCHOOL, CEDAR FALLS





---

---

**PART VI.**  
**TRANSACTIONS**  
**OF THE**  
**EXECUTIVE COUNCIL**

**FOR THE YEAR 1903.**

**COMPILED BY**

**A. H. DAVISON, Secretary of Executive Council**

**Under Provisions of Section 157 of the Code of 1897.**

---

---



# PROCEEDINGS OF EXECUTIVE COUNCIL, 1903.

## MINUTE TRANSACTIONS.

January 5. Beryl F. Carroll, Auditor of State elect, having qualified, assumed his duties as member of Executive Council.

January 5. Report of Secretary of Executive Council under Code, section 157, was approved and ordered printed in Official Register.

January 5. Annual report of Board of Dental Examiners received and referred to Treasurer of State for examination.

January 5. Auditor of State instructed to withdraw claim of State of Iowa for amount of paving assessments against lots 7 and 8, block 33, Original Plat of Fort Des Moines (old arsenal site) for benefit of City Library.

January 14 and February 4. Council adopted resolution requesting Auditor of State Carroll to communicate with insurance companies examined by his predecessor in office to secure sworn statements of the amounts paid said Auditor of State for examinations, length of time and number of persons employed in making examinations, for the purpose of completing the records of the office of Auditor of State.

January 14. Order governing State House mails made.

January 31. Attorney General authorized to appear in actions brought to quiet title against State of Iowa to property in city of Des Moines, on account of unsatisfied School Fund mortgage dated December 16, 1859.

January 31. A. L. Denio and Charles C. Heer, Examiners of the Board of Control's records for 1902, filed report.

January 31. Charles C. Heer appointed Examiner under Code, section No. 161.

January 31. Payment of costs in case of C. Lamb & Sons vs. George L. Dobson, Secretary of State, was ordered paid.

February 4. Claim of State for support of John G. Thornton (of Missouri) at Independence Hospital, was referred to Attorney General for collection.

February 27. Custodian authorized to remove old building from site for storage building.

March 4. Secretary authorized to recognize requisition of Superintendent of Public Instruction for supplies for Teacher's Examining Board.

March 13. Attorney General requested to protect interests of the State of Iowa in case brought by Greenwich Insurance Company vs. B. F. Carroll Auditor of State.

March 13. Secretary of Council ordered to request county officers to report sales of farm lands recorded in 1902, with sale values and assessed values placed on same tracts this year.

March 13. Settlement made by Auditor of State Carroll and Secretary Davison with State Printer for the year 1902, was approved and balance due State of Iowa turned into State treasury.

March 28. Secretary of Council ordered to get bids to furnish half tone illustrations for State publications.

March 28. Report of Veterinary Medical Examiners received and filed.

April 15. Monthly reports of earnings of Iowa railways discontinued.

April 27. Secretary of Council ordered to prepare schedule and advertise for proposals for supplies.

May 15. Contract for half tone engravings for State publications was awarded to Star Engraving Company.

May 23. Executive Council passed resolution defining the things that the Chicago, Burlington & Quincy Railway Company should do under contract for right of way across State lands at Glenwood, Iowa.

June 15. Proposals to furnish supplies opened.

June 29. The sum of \$11,908.15 refunded from State treasury to Geo. L. Lovell, et al., heirs, being amount wrongfully paid as collateral inheritance tax. Refunded by order of District Court of Iowa.

August 31. Council ordered the salary of John Hall (a faithful janitor who had served the State since the beginning of the erection of the Capitol, a quarter century ago, and who suffered all these years from the results of an accident from a falling timber at the building of the Capitol, crushing his skull, and who is now fatally ill at the hospital) be paid three months from date.

November 5. A. H. Grissell, of Guthrie Center; T. J. Bryant, of Bloomfield, and L. T. Thompson, of Leland, Iowa, were appointed committee to examine finances of Agricultural Department for year ending second Wednesday of December, 1908.

November 7. Council made reassignment of Capitol rooms as follows, to wit: To Adjutant General, rooms Nos. 9, 10 and 11 in basement; to Custodian, room 18, first floor; to Horticultural Society, room 19, first floor; to Treasurer of State, room No. 20; to Executive Council, room 17 and adjacent room, first floor, and room 13, basement, for supply department; to Secretary of State, room No. 3, in basement; to Library Commission, rooms 24 and 25, in basement, and that east part of basement room No. 12 be assigned for barber shop.

November 7. Order entered for removal of all documents now stored in State House to new warehouse.

#### DEPOSITARIES OF STATE FUNDS APPROVED.

Jan.	31.	Marquardt Savings Bank .....	\$150,000.00
Jan.	31.	Home Savings Bank .....	100,000.00
Jan.	31.	People's Savings Bank .....	150,000.00
Jan.	31.	Iowa National Bank .....	150,000.00
Jan.	31.	Central State Bank .....	100,000.00
Feb.	14.	Valley National Bank .....	100,000.00
Feb.	27.	Des Moines National Bank .....	200,000.00
Feb.	27.	German Savings Bank .....	50,000.00
March	28.	Des Moines Savings Bank .....	300,000.00
March	28.	Des Moines National Bank .....	300,000.00
March	28.	Citizens' National Bank .....	100,000.00
March	28.	Grand Avenue Savings Bank .....	50,000.00
April	15.	Des Moines National Bank (additional) .....	100,000.00
April	15.	Citizens' National Bank (additional) .....	100,000.00
Oct.	30.	Century Savings Bank .....	100,000.00

## CONTRACTS AWARDED.

January 5. For statistical records, for Board of Control, to J. H. Welch Company, at \$14 each.

January 31. To J. H. Welch Company, one code account book, for Secretary of State, \$10.25.

January 31. To Miller Printing Company, Treasurer's warrant record, at \$9.25.

January 31. Board of Control, two storekeeper's records, at \$10.50 each.

February 14. For Treasury, 2,000 revenue receipts, to Iowa Lithographing Company, at \$33.75.

February 14. To J. H. Welch Company, Auditor's warrant register at \$12, and six medium record books, at \$50 for six.

February 14. To Fattie-Sutherland Company, 1,000 teacher's certificates, for the Superintendent of Public Instruction, at \$105.00.

March 29. To Iowa Lithographing Company, for 1,000 revenue receipts, with duplicates, for Treasury, at \$17.50, and 8,000 notary public commissions, at \$172.50.

April 15. To Egan-Anderson Company, Atlantic, two registers, \$7.

April 15. Marshall Field & Company, Chicago, three dozen 4x8 feet and three 8x16 feet standard wool bunting flags, \$80.25.

May 15. For half-tone engravings to Star Engraving Company.

May 29. For four record books for Auditor and two account books for Treasurer to Iowa Printing Co. at \$68.00 for six.

May 29. To Iowa Lithographing Company for 2,000 checks for treasury at \$75.

July 11 and 12. Contracts for sundry supplies for State capitol uses were awarded on competitive bids.

July 31. With Globe Machinery & Supply Company to dispose of discarded radiators, etc., to be removed from capitol.

September 14. To Younker Bros. for carpets for capitol use for two years from September 15, 1909.

September 29. To Capital City Brick & Pipe Company to finish two vaults for Secretary of State at \$385.

October 15. With L. H. Kurtz for installation of water closet and lavatory in basement.

October 30. To Bloomfield Coal & Mining Company for coal for capitol heating plant till July 24, 1904.

October 30. To Martin-Cullbertson Company to cut and finish doorway between treasury and adjoining room north at \$335.

November 5. To Art Metal Construction Company to build and install steel book shelving in warehouse at \$8,000.

November 20. To Wilcox Manufacturing Company for carrier system for storage warehouse at \$1,133.82.

November 20. To Art Metal Construction Company for steel cases for Secretary of State's basement vault at \$379.40.

December 16. To J. H. Welch Printing Company, one Auditor's agents' record at \$14, and one Treasurer's cash memorandum at \$3.

December 16. To Republican Printing Company, one Auditor's insurance fee book at \$8.50.

December 16. To Egan-Anderson Company, one collateral inheritance register at \$17.

December 28. To Republican Printing Company for 100 pocket records of mine examinations.

#### BUILDING AND LOAN ASSOCIATIONS.

February 14. Application of State Savings & Loan association for approval of amendment to articles of incorporation denied, same not being in conformity with requirements of law.

February 4. Proposed articles of Mutual Home Guarantee association were on motion refused approval, as being fundamentally inconsistent with the building and loan statutes.

February 27. Amendment to articles of State Savings & Loan association of Sioux City approved.

September 21. Plan of liquidation proposed by National Building & Savings association of Boone, Iowa, was refused approval.

#### SECURITIES APPROVED FOR AUDITOR OF STATE'S DEPARTMENT.

January 31. For Merchant's Life of Burlington, \$2,000, city warrants of Burlington, Iowa.

February 14. For Merchant's Life Association of Burlington, \$2,000, Burlington city warrants.

July 13. For Merchant's Life Association of Burlington, \$3,000, Burlington city warrants.

July 13. For Banker's Life Association, \$25,000, bonds of Independent District of West Des Moines, Iowa.

November 14. For Equitable Life Insurance Co. of Iowa, Dallas county warrants in sum of \$14,927.50.

November 14. For Banker's Life Association of Des Moines, bonds of Independent School District of Marathon, Iowa, in sum of \$15,000.

November 20. Equitable Life Association of Iowa, Dallas county warrants in sum of \$17,730.97.

December 10. For Merchant's Life Association of Burlington, Iowa, \$3,000 Burlington city warrants.

#### PRINTING AUTHORIZED.

January 2. To Auditor of state for 1,000 copies of Opinion of Attorney General, as to auditor of state's authority to examine certain insurance companies.

January 2. Department of Agriculture authorized to issue 1902 "Year Book," in an edition of 3,000 copies.

January 2. Clerk of Supreme Court 10,000 lithographed letter and note heads.

January 2. Secretary of Council, blank form for railway report to Executive Council.

January 31. Secretary of State, edition of 10,000 copies of Highway Statistics.

February 27. For Governor, 5,000 embossed letterheads and 5,000 envelopes.

March 24. Three forms, lithographed, for insurance certificates.

September 14. The edition of 1903, Weather Bureau Report, fixed at 10,000.

September 14. Edition of Mine Inspector's Report, fixed at 2,000 copies.

November 20. Edition of Report of Dairy Commissioner, fixed at 4,000 copies.

December 16. One hundred Mine Inspectors pocket examination record books.

#### CUTS FOR ILLUSTRATING REPORTS, AUTHORIZED.

January 15. For Agricultural Year Book.

February 27. For Horticultural Reports, ten cuts.

March 28. For Academy of Science Report.

May 15. For Superintendent Public Instruction, two, for memorial leaflet.

November 7. For Biennial Report of Superintendent Public Instruction, sixteen pages, twenty cuts.

December 18. For Official Register, one engraving of Ex-Gov. Drake.

December 23. For Library Commission, fifty cuts for biennial report.

#### AUTHORITY TO PUBLISH STATUTES, GRANTED.

January 31. To Agricultural Department, Road Laws, in Year Book.

February 27. To Mine Inspectors, to print 1,000 copies of Mining Laws.

December 18. To M. H. Fairbanks & Bro., Chicago, to print in circular form Code, section 2522.

#### FURNITURE AUTHORIZED.

January 6. For Historical Department, lounge.

January 5. For Treasury, Secretary's Office and Auditor's Office, each one desk chair.

January 31. For Clerk of Courts, Challenge eyelet punch.

January 31. Case of pigeon holes for Clerk of Supreme Court.

April 15. Typewriter desk, chair and "tree" for hats and coat, for Clerk of Supreme Court.

November 20. Bookcase for Attorney General.

November 30. For Librarian, desk and chair.

December 18. For Attorney General, bookcase.

#### NEW CARPETS PURCHASED.

August 31. For Railway Commission.

November 7. For Adjutant-General.

November 7. For Clerk of Supreme Court.

November 7. For Superintendent of Public Instruction.

November 7. For Treasury Department, in room now occupied by Horticultural Society.

November 20. For office of State Librarian.

December 23. For Secretary of State's basement offices.

December 23. For Barber Shop in basement.

#### TELEPHONES AUTHORIZED.

January 31. Iowa Telephone authorized for Land Office.

January 31. Extension of Iowa and of Mutual lines for Governor's rooms.

March 23. Mutual Telephone granted Superintendent of Public Instruction.

#### APPROPRIATIONS MADE.

January 14. To Adjutant-General, \$100.00 for expenses to Washington, D. C., to secure further reimbursement of State for expenses during Spanish-American war.

June 2. To Board of Control to repair tornado damage loss at Glenwood institution for feeble-minded children, \$4,000.



## CLASSIFIED STATEMENT.

OF CLAIMS APPROVED BY THE EXECUTIVE COUNCIL OF THE STATE OF IOWA,  
DURING THE YEAR 1903, AS REQUIRED TO BE REPORTED BY  
THE SECRETARY, UNDER CODE SECTION 157.

Furniture, Fuel, Stores and Supplies (Code section 105)—	
For merchandise for the supply department .....	\$ 41,839.88
For furniture.....	2,281.75
For fuel.....	4,189.84
For stores and miscellaneous supplies .....	4,806.83
Total .....	\$ 53,078.35
Telephone, Telegraph, Water, Light and Repairs (Code section 164.)—	
For telephone and telegraph service.....	\$ 1,188.64
For water for State uses .....	645.80
For gas and electric light for State uses .....	2,041.52
For repairs .....	640.78
Total .....	\$ 4,516.73
Express, Freight and Cartage (chapter 178, section 5, acts 20th G. A.)—	
For exp essage.....	\$ 2,928.91
For cartage.....	80.29
Total .....	\$ 3,009.14
Board of Control of State Institutions (chapter 118, section 4, acts 27th G. A.)—	
For Des Moines city directory .....	5.00
Department of Agriculture (chapter 58, section 16, acts 28th G. A.)	
For examination of the financial doings of the department.....	131.40
Benedict Home (chapter 190, section 1, acts 29th G. A.)—	
For miscellaneous expenses .....	3,512.90
Womens and Babies Home (chapter 187, section 1, acts 29th G. A.)—	
For miscellaneous expenses for the year.....	287.68
Dubuque Rescue Home (chapter 188, section 1, acts 29th G. A.)—	
For miscellaneous expenses for the year.....	953.89
Fish and Game Warden (chapter 151, section 1, acts 23th G. A.)—	
For protection of fish and game.....	588.04

Executive Council (chapter 178, section 3, acts 29th G. A.)—	
For secretary's salary .....	\$ 1,800.00
For assistant secretary's salary .....	1,200.00
For supply clerk's salary .....	840.00
For mail carrier's salary .....	1,099.00
Total .....	\$ 4,939.00
Provisional Contingent Fund (chapter 178, section 3, acts 29th G. A.)—	
To assist in repairing fire damage to Institution for Deaf and Dumb at Council Bluffs .....	\$ 82,000.00
To assist in repairing fire damage at Iowa College of Agriculture and Mechanic Arts at Amcs .....	3,000.00
Total .....	\$ 85,000.00
Executive Council's Contingent Fund (chapter 178, section 28, acts 29th G. A.)—	
For miscellaneous expenses paid .....	1,310.19
Bureau of Labor Statistics (Code section 2477)—	
For expenses of commissioner .....	\$ 495.00
For expenses of deputy commissioner .....	100.00
Total .....	\$ 595.00
Iowa Library Commission (chapter 173, section 7, acts 29th G. A.)—	
For salary of secretary .....	\$ 1,200.00
For salary of clerk .....	720.00
For office assistants .....	650.50
For shipping clerk .....	200.00
Total .....	2,870.50
For expenses of commission and secretary .....	328.85
For general expenses—including Traveling Library .....	2,344.49
Total .....	\$5,532.85
Custodian's employes (chapter 178, section 8, acts 29th G. A.)—	
For pay roll .....	\$ 19,650.05
For extra help .....	52.10
Total .....	\$19,702.15
Expert Accountants (chapter 9, section 1, acts 29th G. A.)—	
For examining accounts of state officers, boards and commissions .....	1,532.12
Code Supplement (chapter 194, section 14, acts 29th G. A.)—	
For binding code supplements .....	751.50

Fugitive Claims (Code section 5181)—	
For return of fugitives .....	\$ 4,124.48
Expenses of State Militia (paid under Code section 2212)—	
Compensation of officers and men .....	1,862.10
Publication of proposed Constitutional Amendments (Code section 59)—	
For publishing joint resolutions (numbers 2 and 5)....	2,238.20
Collateral Inheritance Tax (chapter 51, section 10, act 28th G. A.)—	
For court costs, etc. ....	164.28

EXPENSE OF OFFICE OF DAIRY COMMISSIONER FOR THE YEAR  
JANUARY 1, 1903, TO DECEMBER 31, 1903.

Dairy Commissioner's salary .....	\$ 1,500.00
Dairy Commissioner's expenses .....	533.92
Total .....	\$ 2,033.92
Deputy Dairy Commissioners's salary .....	\$ 1,000.00
Deputy Dairy Commissioner's expense .....	37.85
Total .....	\$1,037.85
Assistant Dairy Commissioner's salary .....	\$ 1,000.00
Assistant Dairy Commissioner's expense .....	1,015.78
Total .....	\$2,015.78
Expense of Milk Inspection in Fourteen Cities—	
Milk agents' fees .....	\$ 1,723.00
Milk agents' expenses .....	87.90
Milk agents' special work .....	23.95
Total .....	\$1,834.85
Office Expenses—	
Printing and binding .....	\$ 117.70
Miscellaneous .....	51.22
Legal expenses .....	200.00
Express, freight and cartage .....	96.66
Telegraph and telephone .....	9.88
Total .....	\$ 475.46
Grand total .....	\$7,397.86

## OFFICIAL CANVAS OF VOTES CAST NOVEMBER 3, 1903.

## For Governor.

Albert B. Cummins.....	288,804
J. B. Sullivan.....	153,725
John F. Hanson.....	12,375
John M. Work.....	6,421
L. H. Weller.....	504
<b>Total.....</b>	<b>417,919</b>

## For Lieutenant Governor.

John Herriott.....	267,963
J. D. Butler.....	157,210
James H. Foull.....	11,530
A. H. Gifford.....	6,483
S. M. Harvey.....	532
<b>Total.....</b>	<b>413,798</b>

## For Judge of the Supreme Court.

Charles A. Bishop received.....	288,048
John R. Caldwell received.....	156,961
William Orr received.....	11,457
J. S. McCrillis received.....	6,311
J. A. Lowenberg received.....	535
<b>Total.....</b>	<b>412,482</b>

## For Superintendent of Public Instruction.

John F. Riggs received.....	237,922
A. B. McCook received.....	156,585
John S. Ward received.....	11,282
Florence A. Brown received.....	6,631
Milo Bunce received.....	673
<b>Total.....</b>	<b>412,843</b>

## For Railroad Commissioner.

David J. Palmer received.....	297,668
W. S. Porter received.....	156,776
H. R. Bradshaw received.....	11,200
Oakley Wood received.....	6,464
Walter McCully received.....	616
<b>Total.....</b>	<b>412,723</b>

## For Judge of the District Court, for the Ninth Judicial District.

Hugh Brennan received.....	8,466
Scattering.....	8
<b>Total.....</b>	<b>8,463</b>

Note. The above figures show the official votes for Governor and Lieutenant Governor, as declared by the Thirtieth General Assembly, January 13, 1904.

## For State Senator for Second Senatorial District.

Janus Elerick received.....	8,471
John P. Manatrey received.....	3,001
W. B. Murray received.....	317
<b>Total</b> .....	<b>7,789</b>

## For State Senator for the Third Senatorial District.

James H. Swanson received.....	3,770
Lewis L. Taylor received.....	4,528
H. G. Street received.....	180
<b>Total</b> .....	<b>8,478</b>

## For State Senator for the Fourth Senatorial District.

R. A. Hasselquist received.....	8,028
Alexander Rockhold received.....	3,416
<b>Total</b> .....	<b>7,030</b>

## For State Senator for the Fifth Senatorial District.

Marion F. Stookey received.....	5,810
S. A. Bowers received.....	4,462
<b>Total</b> .....	<b>10,272</b>

## For State Senator for the Sixth Senatorial District.

Daniel W. Turner received.....	4,038
Scattering.....	8
<b>Total</b> .....	<b>4,046</b>

## For State Senator for the Eighth Senatorial District.

Shirley Gilliland received.....	8,911
S. J. Waldron received.....	416
Scattering.....	9
<b>Total</b> .....	<b>4,336</b>

## For State Senator for the Eleventh Senatorial District.

James H. Jamison received.....	4,061
Scattering.....	5
<b>Total</b> .....	<b>4,066</b>

## For State Senator for the Fifteenth Senatorial District.

J. L. Warren received.....	5,081
Thomas Price received.....	4,003
F. Marion Barnes received.....	37
Frank Cameron received.....	1
<b>Total</b> .....	<b>9,072</b>

## For State Senator for the Sixteenth Senatorial District.

James J. Crossley received.....	4,373
Scattering.....	1
<b>Total.....</b>	<b>4,374</b>

## For State Senator for the Seventeenth Senatorial District.

Frank M. Hopkins received.....	5,709
Thomas Ferguson received.....	1
<b>Total.....</b>	<b>5,710</b>

## For State Senator for the Twenty-fourth Senatorial District.

Thomas B. Hanley received.....	4,034
Robert C. Stirtan received.....	4,505
Malen Elephant received.....	1
<b>Total.....</b>	<b>8,540</b>

## For State Senator for the Twenty-fifth Senatorial District.

John Hughes, Junior, received.....	4,981
Thomas Stapleton received.....	4,061
<b>Total.....</b>	<b>9,042</b>

## For State Senator for the Twenty-seventh Senatorial District.

Henry Young received.....	4,362
J. B. Butler received.....	3,852
Charles H. Payne received.....	278
<b>Total.....</b>	<b>8,492</b>

## For State Senator for the Thirty-first Senatorial District.

C. J. A. Ericson received.....	5,810
E. C. Jordan received.....	2,111
Geo. Brethel received.....	251
<b>Total.....</b>	<b>7,172</b>

## For State Senator for the Thirty-third Senatorial District.

Geo. W. Dunham received.....	4,566
G. B. Thompson received.....	3,253
D. C. McFarland received.....	243
<b>Total.....</b>	<b>8,062</b>

## For State Senator for the Thirty-ninth Senatorial District.

E. W. Sorsbe received.....	2,626
John F. Wade received.....	3,958
<b>Total.....</b>	<b>6,584</b>

## For State Senator for the Fortieth Senatorial District.

Archibald O. Wilson received .....	4,074
O. R. Brown received .....	4,700
G. B. Finney received .....	171
Total .....	<u>9,845</u>

## For State Senator for the Forty-first Senatorial District.

James A. Smith received .....	5,041
Al Truesdale received .....	1
Total .....	<u>5,042</u>

## For State Senator for the Forty-third Senatorial District.

A. H. Gale received .....	5,328
Scattering .....	32
Total .....	<u>5,360</u>

## For State Senator for the Forty-sixth Senatorial District.

John Bleakly received .....	5,084
James Dalton received .....	4,343
Total .....	<u>9,427</u>

## For State Senator for the Forty-seventh Senatorial District.

Geo. Kinne received .....	7,703
Lewis Stuehmer received .....	3,748
Al. J. Rowley received .....	1
Total .....	<u>11,542</u>

## For State Senator for the Forty-ninth Senatorial District.

William C. Kimmel received .....	5,880
Luther H. Bishop received .....	3,634
J. E. Quinlan received .....	117
Total .....	<u>9,631</u>

## For Representative for the Fifty-seventh Representative District.

Lawrence E. Christie received .....	2,534
Will C. Whiting received .....	3,414
Total .....	<u>5,948</u>

## For Representative for the Eighty-first Representative District.

Charles E. Lankin received .....	2,154
Albert W. McCallum received .....	1,605
C. H. Alberts received .....	82
Total .....	<u>3,901</u>

## For Representative for the Eighty-second Representative District.

A. H. Cheney received.....	8,059
O. E. Johnson received.....	1,509
Scattering.....	2
<b>Total.....</b>	<b>4,630</b>

## For Representative for the Ninety-first Representative District.

Andrew Miller received.....	1,623
H. L. Olson received.....	2,227
<b>Total.....</b>	<b>3,850</b>

## For Representative for the Ninety-second Representative District.

O. K. Maben received.....	8,147
W. M. Brackett received.....	898
W. S. Groom received.....	87
<b>Total.....</b>	<b>4,133</b>

## For Representative for the Ninety-third Representative District.

B. F. Robinson received.....	1,776
J. C. Guthrie received.....	1,161
<b>Total.....</b>	<b>2,937</b>



TABLE No. 1.

## STATEMENT OF RAILROAD ASSESSMENT.

Length of railroads January 1, 1903, and the assessed value thereof.

Names of Counties and Railroads.	Miles of road.	Assessed value per mile.	Total assessed value.
<i>Adair</i>	38.342		199,352
C. B. & Q.—Creston & Northern R. R.	19.532	\$ 8,500	64,432
C. B. & Q.—Western Iowa Railroad.	10.270	5,000	30,810
Chicago, Rock Island & Pacific—Iowa Division	8.52	11,750	100,110
<i>Adams</i>	80.405		875,097
Chicago, Burlington & Quincy—Main Line.	29.475	13,500	357,412
Chicago, Burlington & Quincy—Creston Branch	9.970	4,500	17,685
<i>Adair</i>	64.53		811,481
B. C. R. & N.—Milwaukee Division.	1.61	4,000	6,440
C. M. & St. P.—Dubuque Division	33.11	6,000	218,660
C. M. & St. P.—Iowa & Dakota Division.	4.02	7,800	31,356
C. M. & St. P.—Waukon Branch.	22.81	2,500	57,025
<i>Appanoose</i>	137.981		729,796
Albia & Centerville Ry.	19.44	3,000	40,320
C. H. & Q.—Keokuk & Western	29.20	4,75	188,700
C. B. & Q.—Chicago, Burlington & Kas. City.	17.97	3,600	64,692
C. R. I. & P.—Southwestern Division	29.89	8,500	254,165
Wabash—Main Line.	7.261	4,000	29,044
Wabash—Des Moines & St. Louis	17.88	4,000	71,520
C. M. & St. P.—Kansas City Division.	22.34	5,750	129,455
<i>Audubon</i>	28.22		106,885
C. R. I. & P.—Audubon Branch.	16.23	4,650	64,920
C. & N. W.—Iowa—Southwestern Branch	11.99	3,500	41,965
<i>Benton</i>	91.96		582,762
B. C. R. & N.—Main Line.	23.01	7,500	172,675
B. C. R. & N.—Pacific Division.	14.75	6,000	88,500
Chicago & North-Western—Main Line	21.84	14,500	360,180
C. & N. W.—Ottumwa—Cedar Falls & St. Paul	2.47	3,500	8,645
C. & N. W.—Iowa, Minnesota & Northwestern	.43	4,250	1,827
C. M. & St. P.—Chicago & Council Bluffs Div.	24.08	10,000	240,800
C. M. & St. P.—Kansas City Division	1.78	5,750	10,235
<i>Black Hawk</i>	111.02		629,515
B. C. R. & N.—Main Line	32.78	7,500	245,475
C. G. W.—Southwestern Branch.	30.42	5,400	164,268
C. G. W.—Cedar Falls Branch	7.49	3,500	26,180
Dubuque & Sioux City—Main Line.	26.77	8,000	214,160
Dubuque & Sioux City—Mona Branch.	7.85	3,100	22,735
C. & N. W.—Iowa, Minnesota & Northwestern	6.27	4,250	26,647
<i>Boone</i>	101.73		737,456
Newton & Northwestern Ry.	12.00	4,000	51,000
C. R. I. & P.—Des Moines & Fort Dodge Div.	2.98	4,650	13,946
Minneapolis & St. Louis—Main Line.	24.68	3,935	97,115
Chicago & North-Western—Main Line.	24.60	14,500	359,600
C. & N. W. I. Ry. Coal & Manufacturing Co.	3.25	9,500	30,875
Chicago & North-Western—Moingona Branch.	10.00	6,000	60,000
C. M. & St. P.—Chicago & Council Bluffs Div.	7.83	10,000	78,300
C. M. & St. P.—Des Moines Div.—Boone Line	15.31	3,000	45,930

TABLE No. 1—CONTINUED.

Names of Counties and Railroads.	Miles of road.	Assessed value per mile.	Total assessed value.
<i>Bremer</i>	81.24		259,775
C. G. W.—Oelwold, Waverly Extension	19.38	300	5,814
B., C. R. & N.—Main Line	4.19	7,600	31,425
B., C. R. & N.—Waverly Short Line	5.68	4,000	22,720
Chicago Great Western—Main Line	6.03	7,750	46,732
Chicago Great Western—Waverly Branch	26.52	3,500	92,820
Dubuque & Sioux City—Mona Branch	19.44	3,100	60,264
<i>Duchanan</i>	61.66		403,687
B., C. R. & N.—Milwaukee Division	25.78	4,000	103,120
Chicago Great Western—Main Line	11.41	7,750	88,427
Chicago Great Western—Southwestern Branch	2.90	5,400	15,660
Dubuque & Sioux City—Main Line	24.56	8,000	196,480
<i>Ruena Vista</i>	95.94		574,942
C., R. I. & P.—Gowrie & Northwestern	4.00	8,000	32,000
Minneapolis & St. Louis—S. Lake Branch	20.12	3,935	79,172
C. & N. W.—Toledo & Northwestern	23.77	6,000	142,620
C., M. & St. P.—Des Moines Div.—Main Line	14.92	8,000	44,760
C., M. & St. P.—D. M. Div.—S. Lake Branch	7.73	8,000	23,190
Dubuque & Sioux City—Main Line	25.43	8,000	203,200
<i>Rutler</i>	104.884		546,761
B., C. R. & N.—Main Line	21.08	7,500	157,950
Chicago Great Western—Waverly Branch	27.804	3,500	97,314
C. & N. W.—Iowa, Minnesota & Northwestern	31.11	4,250	132,217
Dubuque, & Sioux City—Main Line	24.91	8,000	199,280
<i>Cathoun</i>	140.608		539,929
C., R. I. & P.—Gowrie & Northwestern	16.89	3,000	49,770
Dubuque & Sioux City—Main Line	14.87	8,000	118,960
Dubuque & Sioux City—Omaha District	25.84	4,220	109,044
C. & N. W.—Toledo & Northwestern	23.84	6,000	143,040
C., M. & St. P.—Des Moines Div.—Main Line	29.89	3,000	89,570
C., M. & St. P.—D. M. Div.—S. Lake Branch	11.70	8,000	93,500
C. G. W.—Mason City & Fort Dodge Extension	18.578	2,500	46,445
<i>Carroll</i>	120.288		841,890
Chicago & Northwestern—Main Line	25.41	14,500	368,445
Chicago & Northwestern—Maple River Branch	9.94	6,000	46,700
C. & N. W.—Iowa & Southwestern	26.43	8,500	59,065
C., M. & St. P.—Chicago & C. B. Division	24.83	10,000	249,500
C. G. W.—M., C. & Ft. D.—Omaha Extension	35.176	2,500	87,940
<i>Cass</i>	63.092		442,944
C., B. & Q.—Western Iowa R. R.	10.085	3,000	30,255
C., B. & Q.—Red Oak & Atlantic	3.657	3,500	12,449
Chicago, Rock Island & Pacific—Iowa Division	27.04	11,750	317,720
C., R. I. & P.—Audubon Branch	8.18	4,000	32,720
C., R. I. & P.—Griswold Branch	14.23	3,500	49,770
<i>Cedar</i>	96.20		713,228
B., C. R. & N.—Main Line	8.94	7,500	67,050
B., C. R. & N.—Cedar Rapids & Clinton	28.86	4,500	129,570
B., C. R. & N.—Davenport, Iowa & Dakota	9.14	8,500	81,590
Chicago, Rock Island & Pacific—Iowa Division	6.80	11,750	91,075
C., R. I. & P.—Wilton & Tipton Branch	4.92	600	2,460
Chicago & Northwestern—Main Line	24.96	14,500	362,210
C. & N. W.—Stanwood & Tipton Branch	8.60	8,000	25,500
C., M. & St. P.—Davenport & Northwestern	8.98	3,800	33,928

TABLE No. 1—CONTINUED.

Names of Counties and Railroads.	Miles of road.	Assessed value per mile.	Total assessed value.
<i>Cerro Gordo</i> .....	128.621		\$ 659,067
B. C. R. & N.—Main Line.....	10.61	7,500	79,875
C. G. W.—Mason City & Ft. Dodge.....	31.611	3,100	97,984
Iowa Central—Main Line.....	24.84	5,500	137,870
C. & N. W.—I. M. & N. W.....	24.01	4,250	102,292
C. M. & St. P.—Austin Branch.....	8.93	4,000	35,720
C. M. & St. P.—Iowa & Dakota Division.....	24.22	7,800	189,916
<i>Cherokee</i> .....	65.87		324,597
Dubuque & Sioux City—Onawa Branch.....	14.68	3,000	43,960
Dubuque & Sioux City—Sioux Falls Branch.....	11.41	3,700	42,217
Dubuque & Sioux City—Main Line.....	29.80	3,000	289,400
<i>Chickasaw</i> .....	58.04		426,280
Chicago Great Western—Main Line.....	25.70	7,750	199,175
Dubuque & Sioux City—Mona Branch.....	7.01	3,100	21,731
C. M. & St. P.—Iowa & Dakota Division.....	26.33	7,800	205,374
<i>Clarke</i> .....	47.771		425,308
Chicago, Burlington & Quincy—Main Line.....	25.811	13,500	348,448
C. B. & Q.—Des Moines & Kansas City.....	21.96	3,600	79,060
<i>Clay</i> .....	109.71		487,742
C. R. I. & P.—C. & N. W. Division.....	25.47	3,000	77,910
Minneapolis & St. Louis—Storm Lake Branch.....	26.55	3,935	104,474
C. & N. W.—Toledo & Northwestern.....	5.70	3,000	17,100
C. M. & St. P.—Iowa & Dakota Division.....	24.31	7,800	189,618
C. M. & St. P.—Spirit Lake Branch.....	7.70	3,000	23,100
C. M. & St. P.—D. M. Division—Main Line.....	19.43	3,000	58,440
<i>Clayton</i> .....	132.28		618,675
C. M. & St. P.—Dubuque Division.....	36.22	3,500	126,770
C. M. & St. P.—Iowa & Dakota Division.....	22.63	7,300	165,904
C. M. & St. P.—Elkader Branch.....	19.20	3,000	57,600
C. M. & St. P.—Volga Branch.....	42.01	3,000	126,030
C. M. & St. P.—Davenport & Northwestern.....	12.17	3,800	46,161
<i>Clinton</i> .....	177.73		1,306,784
Davenport, Rock Island & Northwestern Ry.....	9.12	5,000	45,720
B. C. R. & N.—Cedar Rapids & Clinton.....	14.61	4,500	65,745
Chicago & Northwestern—Main Line.....	40.17	14,500	582,485
C. & N. W.—Iowa, Midland Branch.....	33.40	3,000	100,200
C. M. & St. P.—C. & O. B. Division.....	36.08	10,000	360,800
C. M. & St. P.—Davenport & Northwestern.....	12.28	3,300	40,524
C. M. & St. P.—Maquoketa Branch.....	21.50	3,000	64,500
C. M. & St. P.—Clinton Branch.....	10.58	3,500	37,080
<i>Crawford</i> .....	153.214		1,087,942
Dubuque & Sioux City—Omaha District.....	38.17	4,220	160,977
Chicago & Northwestern—Main Line.....	31.80	14,500	461,200
C. & N. W.—Boyer Valley Branch.....	17.84	3,700	65,978
C. & N. W.—Soldier River Branch.....	23.44	3,500	82,040
C. & N. W.—Iowa Southwestern Branch.....	1.58	3,500	5,545
C. M. & St. P.—C. & O. B. Division.....	12.50	10,000	125,000
C. M. & St. P.—Sioux City Branch.....	30.78	4,500	138,510
C. G. W.—M. C. & Ft. D.—Omaha Extension.....	0.19	2,500	475
C. G. W.—M. C. & Ft. D.—Omaha Extension.....	1.035	1,000	1,035
<i>Dallas</i> .....	105.57		688,551
C. R. I. & P.—Iowa Division.....	17.54	11,750	205,965
C. R. I. & P.—Des Moines & Ft. Dodge.....	26.98	4,200	113,336
C. M. & St. P.—C. & O. B. Division.....	24.78	10,000	247,800
C. M. & St. P.—Des Moines Div., Main Line.....	28.71	3,000	86,130
C. M. & St. P.—Des Moines Div., Boone Line.....	3.69	3,000	11,070

TABLE No. 1—CONTINUED.

Names of Counties and Railroads.	Miles of road.	Assessed value per mile.	Total assessed value.
<i>Davis</i>	65.446		\$ 958,887
Chicago, Burlington & Kansas City	16.45	\$ 3,860	55,820
C. R. I. & P.—Southwestern Division	22.89	2,500	104,545
C. R. I. & P.—K. & D. M. Division	7.88	4,800	3,998
Wabash—Main Line	28.246	4,000	104,984
<i>Decatur</i>	99.876		380,504
C. B. & Q.—Chariton Branch	15.907	4,000	63,628
C. B. & Q.—L., Mt. A. & S. W.	25.689	4,000	102,556
C. B. & Q.—Hanneston & Shenandoah	16.12	3,000	45,860
C. B. & Q.—Keokuk & Western	14.18	4,750	67,556
C. B. & Q.—Des Moines & Kansas City	29.08	3,500	101,605
<i>Delaware</i>	106.89		682,728
Chicago Great Western—Main Line	25.82	7,500	198,555
Dubuque & Sioux City—Main Line	24.45	8,000	195,880
Dubuque & Sioux City—Oedar Rapids Branch	14.07	3,000	42,210
Manchester & Oneida Railway	7.63	3,000	22,890
Chl. Mil. & St. Paul—Davenport & Northwestern	28.96	3,300	96,598
Chl. Mil. & St. Paul—Dubuque & Southwestern	7.95	3,500	27,825
<i>Des Moines</i>	61.811		529,898
B. C. R. & N.—Main Line	21.18	7,500	158,850
C. B. & Q.—Main Line	18.07	13,500	249,945
C. B. & Q.—Keokuk & St. Paul	1.89	9,000	90,820
C. B. & Q.—Burlington & Northwestern	13.081	8,500	46,788
<i>Dickinson</i>	50.95		202,790
B. C. R. & N.—O. R. I. F. & Northwestern	29.83	4,500	134,285
Minn. & St. Louis.—Storm Lake Branch	7.92	3,935	81,165
C. M. & St. P.—Spirit Lake Branch	12.89	3,000	38,990
<i>Dubuque</i>	122.262		788,753
C. B. & Q.—Northern Division	532	20,000	10,840
Chicago Great Western—Main Line	31.21	7,750	241,877
C. M. & St. P.—Dubuque Division	62.81	6,000	196,880
C. M. & St. P.—Cascade Branch	19.50	2,500	48,750
C. M. & St. P.—Dubuque & Southwestern	7.79	8,500	27,265
Dubuque & Sioux City—Main Line	80.42	8,000	243,380
<i>Emmet</i>	78.93		284,190
B. C. R. & N.—Germania Division	20.02	6,550	71,071
B. C. R. & N.—Cedar Rap. Iowa Falls & N. W.	16.20	4,500	72,900
Minneapolis & St. Louis—Storm Lake Branch	18.93	9,935	74,489
Chicago & Northwestern—Fox Lake Branch	18.78	3,500	65,790
<i>Fayette</i>	133.53		642,242
Chicago Great Western—Osceola & Waverly Ex	9.00	800	2,700
B. C. R. & N.—Milwaukee Division	44.31	4,000	177,240
B. C. R. & N.—Chl., Decorah & Minneapolis	29	2,500	725
Chicago Great Western—Main Line	18.32	7,750	153,615
Chicago Great Western—Southwestern Branch	6.89	5,400	37,206
C. M. & St. P.—Volga Branch	16.20	3,000	48,600
C. M. & St. P.—Davenport & Northwestern	87.02	8,800	122,166
<i>Floyd</i>	84.49		406,268
B. C. R. & N.—Main Line	20.38	7,500	152,850
Dubuque & Sioux City—Mona Branch	19.27	5,100	59,787
C. & N. W.—Iowa, Minneapolis & Northwestern	.02	4,250	85
C. M. & St. P.—Iowa & Dakota Division	24.83	7,800	193,596

TABLE NO. 1—CONTINUED.

Names of Counties and Railroads.	Miles of road.	Assessed value per mile.	Total assessed value.
<i>Franklin</i>	61.302		383,432
B. C. R. & N.—Cedar Rapids, Iowa Falls & N. W.	12.43	\$ 4,500	55,935
Chicago Great Western—Waverly Branch	9.602	3,500	33,607
C. G. W.—Mason City & Ft. Dodge	5.55	3.10	1,658
Chicago Great Western—Clarion Extension	14.985	2.50	37,467
Dubuque & Sioux City—Main Line	1.10	8,000	8,800
Iowa Central—Main Line	27.090	5,500	148,995
Iowa Central—Belmond Branch	15.70	8,000	125,600
<i>Fremont</i>	70.403		400,236
C. B. & Q.—Nebraska City Branch	18.741	4,750	88,789
C. B. & Q.—Neb. City, Sidney and N.—Eastern	12.139	8,000	97,117
C. B. & Q.—Kansas City, St. Joe & Council Bl.	29.783	7,600	226,350
Wabash—Omaha & St. Louis Line	8.74	5,000	43,700
<i>Greene</i>	74.61		640,755
Chi., R. I. & Pac.—Des Moines & Ft. Dodge	23.06	4,680	107,920
Chicago & Northwestern—Main Line	24.19	14,500	350,755
Chi., Mil. & St. P.—Des M. Div., Main Line	27.36	3,000	82,080
<i>Grundy</i>	66.61		340,327
Bar., Cedar Rapids & Nor.—Pacific Division	15.20	6,000	91,200
Bar., Cedar R. & Nor.—O.R. Iowa F. & N. West	11.64	4,500	52,340
Chicago, Great Western—Southwestern Br.	7.95	5,400	42,980
Chicago & N.—W.—Iowa, Minn. & N.—W.	18.47	4,250	78,497
Chicago & N.—W.—Toledo & N.—W.	12.79	6,000	76,740
Dubuque & Sioux City—Main Line	1.15	8,000	9,200
<i>Guthrie</i>	70.27		518,465
Chicago, Rock Island & Pacific—Iowa Division	19.30	11,750	226,775
C., R. I. & P.—Guthrie Center Branch	14.44	3,000	43,320
Chi., Mil. & St. P.—Chi. & C. B. Div.	19.54	10,000	195,400
Chi., Mil. & St. P.—Des M. Div.—Main Line	18.99	8,000	151,970
<i>Hamilton</i>	82.642		629,485
Crooked Creek Railroad & Coal Co.	5.812	2,500	14,530
Chi. & N.—W.—Des Moines & Minneapolis	7.45	7,500	55,875
Chi. & N.—W.—Toledo & Northwestern	45.58	6,000	273,480
Dubuque & Sioux City—Main Line	23.20	8,000	185,600
<i>Hancock</i>	108.696		501,506
Bar., Cedar Rapids & Nor. Garner Division	14.79	2,700	39,933
Bar., Cedar R. & Nor.—C. R. Iowa F. & N.—W.	30.86	4,600	141,920
Iowa Central—Iowa Central & Western	18.086	2,500	45,215
Minneapolis & St. Louis—Main Line	25.71	3,985	101,169
Chi., Mil. & St. P.—Iowa & Dakota Div.	24.15	7,900	190,370
<i>Hardin</i>	145.73		720,600
Bar., C. R. & Nor.—Cedar R., Iowa F. & N. W.	17.89	4,500	80,505
Iowa Central—Main Line	28.96	5,500	159,280
Chicago & Northwestern—Toledo & N.—W.	24.81	6,000	148,800
Chi. & N.—W.—Chicago, Iowa & Dakota	26.40	3,000	79,200
Dubuque & Sioux City—Main Line	23.75	8,000	190,000
Des Moines, Iowa Falls & Northern Railway	23.92	3,000	71,760
<i>Harrison</i>	114.229		924,906
Dubuque & Sioux City—Omaha District	29.42	4,220	124,152
Chicago & Northwestern—Main Line	30.83	14,500	447,335
Chicago & Northwestern—Soldier River Br.	18.12	3,500	63,930
Chicago & Northwestern—Sioux City Branch	32.40	7,500	243,000
Chi., Mil. & St. Paul—Chi. & C. B. Div.	7.01	10,000	70,100
Chi., Gt. West.—M. C. & Ft. D.—Omaha Exten.	1.949	1,000	1,949

TABLE No. 1—CONTINUED.

Names of Counties and Railroads.	Miles of road.	Assessed value per mile.	Total assessed value.
<i>Harrison</i>	75.470		461,840
C. B. & Q.—Main Line	19,394	\$ 13,500	261,414
C. B. & Q.—Ft. Madison Branch	2,670	2,500	6,675
C. B. & Q.—Burlington & Western	10,598	3,500	36,988
C. B. & Q.—Burlington & Northwestern	9,515	3,500	33,302
C. B. & Q.—St. L., K. & N. W.	14.25	3,300	47,025
Iowa Central—Eastern Division	19,103	4,000	76,438
<i>Howard</i>	39.08		227,510
Chicago Great Western—Main Line	13.14	7,750	101,835
Chicago Great Western—Winona Branch	1.51	2,500	3,775
C. M. & St. P.—Iowa & Minnesota Division	24.89	5,000	124,900
<i>Humboldt</i>	89.88		445,064
B. C. R. & N.—C. R., Iowa Falls & N. W.	24.99	4,500	112,455
C. R. I. & P.—Des M. & Ft. Dodge	6.34	4,680	29,671
Minneapolis & St. Louis—Main Line	23.41	3,985	92,118
C. & N. W.—Toledo & N. W.	35.14	6,000	210,840
<i>Iowa</i>	104.38		187,460
Dubuque & Sioux City—Onawa Branch	2.22	3,000	6,660
C. & N. W.—Maple River Branch	38.16	5,000	190,800
<i>Iowa</i>	57.93		484,897
C. R. I. & P.—Iowa Division	25.25	11,750	296,687
C. M. & St. P.—Kansas City Division	32.68	6,750	187,910
<i>Jackson</i>	89.57		438,960
C. & N. W.—Iowa Midland Branch	14.60	3,000	43,800
C. M. & St. P.—Chicago & Council B. Division	13.02	10,000	130,200
C. M. & St. P.—Dubuque Division	31.04	6,050	185,340
C. M. & St. P.—Cascade Branch	16.12	2,500	40,300
C. M. & St. P.—Maquoketa Branch	2.89	3,000	8,670
C. M. & St. P.—Green Island Branch	11.90	2,500	29,750
<i>Jasper</i>	129.631		738,102
Colfax Northern Railway	6.00	5,000	30,000
Jasper County Coal Company Railway	2.50	2,000	5,000
C. G. W.—Southwestern Branch	19.02	5,400	102,708
C. R. I. & P.—Iowa Division	31.38	11,750	408,965
C. R. I. & P.—Newton & Monroe Branch	17.02	3,500	60,570
C. R. I. & P.—Keokuk & Des M. Division	17.62	4,500	75,830
Iowa Central—Main Line	8.88	5,800	21,890
Iowa Central—State Center Branch	5.228	3,000	17,784
Iowa Central—Newton Branch	28.283	9,000	89,849
<i>Jefferson</i>	87.569		662,386
C. B. & Q.—Main Line	24.803	13,500	332,140
C. B. & Q.—Ft. Madison Branch	19.000	2,500	32,500
C. B. & Q.—Burlington & Western	17,816	3,500	62,356
C. R. I. & P.—Southwestern Division	26.83	8,500	226,355
Iowa Central—Eastern Division	1,500	4,000	6,000
C. M. & St. P.—Rutledge—Muscatine Extension	4.02	750	3,015
<i>Johnson</i>	72.81		558,777
Burlington, Cedar Rapids & Nor.—Main Line	16.05	7,500	120,875
Burl., Cedar Rapids & Nor.—Muscatine Div.	7.08	4,500	31,770
Burl., Cedar R. & Nor.—Cedar R. & Clinton	12.94	4,500	58,320
Burl., Cedar R. & Nor.—Iowa City & Western	9.54	2,800	28,712
Chicago, Rock Island & Pacific—Iowa Division	27.20	11,750	319,600
<i>Jones</i>	95.97		484,881
Chicago & N.-W.—Iowa Midland Branch	22.98	3,000	68,940
Chicago, Mil. & St. Paul—Chicago & O. B. Div.	25.54	10,000	255,400
Chi., Mil. & St. P.—Davenport & Northwest'n	27.87	3,300	91,311
Chi., Mil. & St. P.—Dubuque & Southwestern	10.78	3,500	69,280

TABLE No. 1—CONTINUED.

Names of Counties and Railroads	Miles of road.	Assessed value per mile.	Total assessed value.
<b>Keokuk</b>			
Chi., Mil. & St. P.—Rutledge & Muscatine Ex.	151.041		\$ 687,708
Burl., Cedar R. & Nor.—Iowa City & Western	9.38	7,750	7,085
Chi., Burl. & Quincy—Burlington & Western	31.33	2,900	87,808
Chicago, Rock Island & Pacific—Oakalosa Div.	13.447	3,530	47,064
Iowa Central—Eastern Division	25.79	4,000	109,180
C. & N. W.—Ottumwa, Cedar Falls & St. P.	28.414	4,000	105,856
Chicago, Mil. & St. Paul—Kansas City Division	16.89	3,500	59,115
	30.76	6,750	178,870
<b>Kosuth</b>			
Burl., Cedar Rapids & Nor.—Germania Div.	144.751		725,108
Burl., Cedar Rapids & Nor.—Garner Div.	25.98	3,550	92,051
B., C. R. & N.—Cedar R., Iowa Falls & N. W.	8.61	2,700	23,247
Iowa Central—Iowa Central & Western	10.25	4,500	46,125
Minneapolis & St. Louis—Main Line	14.651	2,500	36,677
Chicago & Northwestern—Fox Lake Branch	7.80	3,900	30,633
Chicago & N. Western—Toledo & N. Western	11.76	3,500	41,126
Chi., Mil. & St. Paul—Iowa & Dakota Div.	46.51	6,000	279,060
	21.95	7,800	188,930
<b>Lee</b>			
Atchison, Topeka & Santa Fe Ry.	169.518		900,717
Chi., Burl. & Quincy—Ft. Madison Branch	19.78	12,500	247,000
C., B. & Q.—Chi., Burl. & Kansas City	25.640	2,500	64,100
Chicago, Burl. & Quincy—Keokuk & St. Paul	16.89	6,000	60,804
C., B. & Q.—St. Louis, Keokuk & No. W.	33.296	9,000	290,664
Chi., Rock I. & P.—Keokuk & Des M. Div.	36.75	3,800	121,275
	27.18	4,300	116,874
<b>Linn</b>			
Burlington, Cedar Rapids & Nor.—Main Line	161.04		1,148,165
Burl., Cedar Rapids & Nor.—Milwaukee Div.	21.67	7,500	162,525
Dubuque & Sioux City—Cedar Rapids Branch	21.29	4,000	85,160
Chicago & Northwestern—Main Line	27.61	3,000	82,630
Chi., Mil. & St. Paul—Chicago & C. B. Div.	29.98	14,500	426,010
Chi., Mil. & St. Paul—Kansas City Div.	28.04	10,000	280,400
Chi., Mil. & St. Paul—Dubuque & So. Western	17.51	6,750	100,855
	8.11	3,500	28,385
<b>Louis</b>			
C., M. & St. P.—Rutledge-Muscatine Ex.	95.409		499,848
Muscatine North & South Ry.	0.11	1,500	9,165
Burlington, Cedar Rapids & Nor.—Main Line	20.95	2,500	52,375
Chi., Burl. & Quincy—Burl. & Northwestern	23.16	7,500	173,625
Chi., Rock I. & Pacific—Southwestern Div.	3.146	9,800	11,011
Iowa Central—Eastern Division	18.99	8,500	161,415
	23.063	4,000	92,352
<b>Lucas</b>			
C., B. & Q.—Main Line	52.125		457,587
C., B. & Q.—Chariton Branch	26.823	18,500	582,110
C., B. & Q.—Chariton—D. M. and Southern	18.741	4,000	51,964
	11.661	3,500	40,463
<b>Lyon</b>			
Willmar & Sioux Falls Railway	110.46		500,543
B., C. R. & N.—Cedar Rapids—J. F. & N. W.	18.43	5,000	92,400
Chi., St. P., M. & O.—Rock River Branch	37.62	4,500	170,190
Dubuque & Sioux City—Sioux Falls Branch	17.44	3,500	61,040
C., M. & St. P.—Iowa and Dakota Division	24.26	8,700	89,782
C., M. & St. P.—Sioux City and Dakota Div.	9.42	7,900	75,476
	3.04	4,500	13,680
<b>Madison</b>			
C., B. & Q.—Des Moines and Kansas City	52.55		297,182
Chicago Great Western—Southwestern Branch	12.43	8,500	43,605
C., R. I. & P.—Iowa Division	19.48	6,400	105,192
C., R. I. & P.—Indianapolis and Winterset	8.60	11,750	90,875
	12.14	4,000	48,560

TABLE No. 1—CONTINUED.

Names of Counties and Railroads.	Miles of road.	Assessed value per mile.	Total assessed value.
<b>Mahaska</b> .....	150.284		\$ 597,327
B., C. R. & N.—Iowa City and Western.....	4.87	2,800	12,234
C., B. & Q.—Burlington and Western.....	15.01	3,500	52,535
C., R. I. & P.—Oskaloosa Division.....	26.71	4,000	106,840
C., R. I. & P.—Keokuk and D. M. Division.....	21.34	4,300	91,762
Iowa Central—Main Line.....	24.87	5,500	136,785
Iowa Central—Newton Branch.....	6.897	2,000	20,991
Iowa Central—Eastern Division.....	14.627	4,000	58,508
O. & N.-W.—Ottumwa—Cedar F. and St. Paul.....	17.30	3,500	60,550
C., & N.-W.—Southern Iowa Ry. Branch.....	18.14	3,000	57,420
<b>Marion</b> .....	105.624		426,391
C., B. & Q.—Albia, Knoxville & Des Moines.....	39.204	4,000	156,810
C., R. I. & P.—Oskaloosa Division.....	12.77	4,000	51,060
C., R. I. & P.—Keokuk & Des Moines.....	14.65	4,300	62,995
Wabash—Des Moines and St. Louis Line.....	39.00	4,000	156,000
<b>Marshall</b> .....	148.672		1,073,378
Chicago Great Western—Southwestern Branch.....	81.78	5,400	441,612
Iowa Central—Main Line.....	29.79	5,500	163,845
Iowa Central—Story City Branch.....	16.01	8,000	128,080
Iowa Central—State Center Branch.....	20.712	8,000	165,696
Chicago & Northwestern—Main Line.....	25.99	14,500	376,855
C., M. & St. P.—Chicago & O. B. Division.....	25.39	10,000	253,900
<b>Mills</b> .....	101.884		749,928
Tabor and Northern Railway.....	8.79	3,500	30,765
C., B. & Q.—Main Line.....	29.24	13,500	394,740
C., B. & Q.—Nebraska City, Sidney & N. E.....	8.918	8,000	71,344
C., B. & Q.—Hastings & Avoca.....	10.493	8,000	83,944
C., B. & Q.—Kansas City, St. Joe & Council Bls.....	17.093	7,500	128,198
Wabash—Omaha and St. Louis Line.....	26.94	5,000	134,700
<b>Mitchell</b> .....	74.655		260,378
C. G. W.—Main Line.....	9.90	7,750	76,725
C. G. W.—Lyle Branch.....	5.805	5,500	31,827
Dubuque & Sioux City—Mona Branch.....	22.40	8,100	181,440
Dubuque & Sioux City—Storyville Railroad.....	7.93	2,550	20,221
C., M. & St. P.—Austin Branch.....	7.75	4,000	31,000
C. G. W.—Wisconsin, Minn. & Pac.....	21.37	2,500	53,425
<b>Monona</b> .....	118.70		559,845
Dubuque & Sioux City—Onawa Branch.....	10.32	3,000	30,960
C. & N.-W.—Maple River Branch.....	24.36	5,000	121,750
C. & N.-W.—Soldier River Branch.....	19.75	3,500	69,125
C. & N.-W.—Sioux City Branch.....	25.76	7,500	193,125
C., M. & St. P.—Sioux City Branch.....	27.53	4,500	123,863
<b>Monroe</b> .....	98.107		682,301
Albia & Centerville Railway.....	11.00	9,000	99,000
C., B. & Q.—Main Line.....	27.833	18,500	513,746
C., B. & Q.—Albia, Knoxville & Des M.....	10.772	4,000	43,088
Wabash—Des M. & St. L. Line.....	21.94	4,000	87,760
Iowa Central—Main Line.....	13.682	5,500	75,308
C. & N.-W.—Southern Iowa Railway Branch.....	2.40	9,000	21,600
C., M. & St. P.—Kansas City Division.....	10.47	5,750	60,202
<b>Montgomery</b> .....	49.606		478,493
C., B. & Q.—Main Line.....	27.081	18,500	500,598
C., B. & Q.—Brownsville & Nodaway Valley.....	2.418	4,500	10,881
C., B. & Q.—Nebraska City Branch.....	7.808	4,750	36,423
C., B. & Q.—Red Oak & Atlantic.....	12.319	3,500	43,116



TABLE No. 1—CONTINUED.

Names of Counties and Railroads.	Miles of road.	Assessed value per mile.	Total assessed value.
<i>Miscellaneous</i>	130.48		\$ 842,472
C. M. & St. P.—Rutledge-Muscatine Extension	16.72	2,500	41,800
Muscatine, North & South Railway	7.73	2,500	19,300
B. C. R. & N.—Main Line	18.91	7,500	141,825
B. C. R. & N.—Muscatine Division	19.21	4,500	86,445
C. R. I. & P.—Iowa Division	24.85	11,750	291,867
B. C. R. & N.—Dav. Iowa & Dak. Division	7.10	3,500	24,850
C. R. I. & P.—Southwestern Division	22.77	3,500	163,545
C. R. I. & P.—Wilton Branch	12.04	3,500	42,140
C. R. I. & P.—Wilton & Tipton Branch	1.16	500	580
<i>O'Brien</i>	96.52		564,968
C. R. I. & P.—Gowrie & Northwestern	13.23	8,000	99,600
C. St. P. M. & O.—Main Line	6.61	12,800	84,608
Dubuque & Sioux City—Sioux Falls Branch	27.87	3,700	101,269
C. & N. W.—Toledo & N. W.	25.80	6,000	151,800
C. M. & St. P.—Iowa & Dakota Division	24.02	7,800	187,356
	57.18		387,179
<i>Oswego</i>	26.29	4,500	118,906
C. R. I. & P.—Gowrie & Northwestern Div.	12.91	3,000	38,730
C. St. P. M. & O.—Main Line	17.93	12,800	230,144
	101.5123		428,975
<i>Papp</i>	11,800	4,750	56,050
C. B. & Q.—Nebraska City Branch	22.81	4,500	102,545
C. B. & Q.—Brownville & Nodaway Valley	17,769	4,500	79,958
C. B. & Q.—Clarinda, College Spr. & So. W.	27.13	3,000	81,390
C. B. & Q.—K. C. St. J. & C. B.—Tarkio V. Br.	2,1743	4,500	9,784
Wabash—Oma. & St. Louis Line	19.88	5,000	99,150
	74.86		418,140
<i>Patton</i>	27.29	4,500	122,805
B. C. R. & N.—C. R. I. F. & N. W.	20.49	4,680	95,893
C. & N. W.—Fox Lake Branch	2.74	3,500	9,580
C. M. & St. P.—Iowa & Dakota Division	24.54	7,800	189,852
	92.73		713,649
<i>Plymouth</i>	25.37	5,000	126,850
C. St. Paul, Minn. & Omaha—Main Line	9.48	12,800	121,344
Chicago & Northwestern—Maple River Branch	7.96	5,000	39,800
Chi., Mil. & St. Paul—Sioux City & Dak. Div.	15.00	4,500	67,500
Dubuque & Sioux Cy—Main Line—LeMars east	18.38	3,000	55,140
Dubuque & Sioux Cy—Main Line—LeMars S. W.	18.54	12,250	227,113
	91.10		422,813
<i>Pocahontas</i>	18.74	4,680	79,843
C. R. I. & Pac.—Des Moines & Ft. Dodge	29.40	3,000	88,200
Chicago & Northwestern—Toledo & N. W.	24.18	6,000	145,080
Chi., Mil. & St. Paul—Des M. Div.—Main Line	11.01	3,000	33,030
Dubuque & Sioux City—Main Line	9.77	8,000	78,160
	182.615		1,380,283
<i>Polk</i>	4.00	58,250	225,000
Des Moines Union Ry	10.135	4,000	40,540
C. B. & Q.—Albia, Knoxville & Des Moines	7.29	3,500	25,515
Chi., Great Western—Southwestern Branch	28.99	5,400	156,516
C. R. I. & Pac.—Iowa Division	27.73	11,750	325,827
C. R. I. & P.—Des M., Indianola & Winterset	3.71	4,000	14,840
C. R. I. & P.—Keokuk & Des Moines Div.	17.14	4,300	73,702
C. R. I. & P.—Des Moines & Ft. Dodge Div.	9.24	4,680	43,243
Wabash—Des Moines & St. Louis Line	15.01	4,000	60,040
Chicago & N. W.—Des Moines & Minneapolis	24.18	7,500	181,200
Chi., Mil. & St. P.—Des M. Div.—Main Line	9.60	3,000	28,800
Chi., Mil. & St. P.—Des M. Div.—Boone Line	10.01	3,000	30,030
Des Moines, Iowa Falls & Northern Ry	17.60	3,000	52,800

TABLE NO. 1—CONTINUED.

Names of Counties and Railroads.	Miles of road.	Assessed value per mile.	Total assessed value.
<i>Pottawattamic</i> .....	190.44		\$ 1,583,615
Omaha, Bridge & Terminal Ry. Co. ....	4.017	6,000	24,102
C., B. & Q.—Red Oak & Atlantic .....	1.898	3,500	6,696
C., B. & Q.—Hastings & Avoca .....	5.214	3,000	15,732
C., B. & Q.—Kansas City, St. Joe & C. B. ....	8.280	7,800	64,628
C., R. I. & P. Iowa Division .....	45.05	11,750	529,357
C., R. I. & P.—Carson Branch .....	17.73	3,500	62,055
C., R. I. & P.—Harlan Branch .....	1.15	3,500	4,025
Wabash—Omaha & St. Louis Line .....	11.22	5,000	56,100
Dubuque & Sioux City—Omaha District .....	17.62	4,220	74,356
Union Pacific—Main Line .....	2.06	82,350	169,841
Union Pacific—Union Avenue Line .....	1.72	4,500	7,740
Chicago & North-Western—Main Line .....	19.06	14,500	276,870
Chi., Mil. & St. P.—Chicago & C. B. Div. ....	26.65	10,000	266,500
Chi., G. W.—M. C. & Ft. Dodge—Omaha Ect. ....	28.743	1,000	28,743
<i>Poweshiek</i> .....	96.09		682,258
Bur., Cedar R. & Nor.—Iowa City & Western. ....	6.71	2,830	18,788
C., R. I. & P.—Iowa Division .....	25.98	11,750	301,740
Iowa Central—Main Line .....	22.81	5,500	125,455
Iowa Central—Montezuma Branch .....	19.61	3,000	40,830
Iowa Central—Newton Branch .....	.07	3,000	210
Chi. & N.-W.—Ottumwa, Cedar Falls & St. P. ....	27.21	3,500	95,235
<i>Ringgold</i> .....	78.652		322,654
C. B. & Q.—Leon, Mt. Ayr & So. Western .....	28.642	4,000	114,568
C. B. & Q.—Huronst. & Shenandoah .....	26.57	3,000	79,810
Chicago Great Western—So. Western Branch .....	23.94	5,400	129,276
<i>Sac</i> .....	107.53		484,252
Dubuque & Sioux City—Omaha District .....	18.96	4,220	80,011
Chicago & No. Western—Maple River Branch .....	54.02	5,000	270,100
Chicago & No. Western—Boyer Valley Branch .....	6.83	3,700	25,271
Chicago & No. Western—Toledo & No. Western .....	8.57	6,000	51,420
Chi. Mil. & St. P.—Des M. Div.—S. Lake Branch .....	19.15	3,000	57,450
<i>Scott</i> .....	125.90		693,012
Davenport, Rock Island & Northwestern Ry. ....	21.80	6,000	130,800
Burl. Cedar R. & N.—Cedar Rapids & Clinton .....	25.50	4,500	114,750
Burl. Cedar R. & N.—Davenport, Ia. & Dak. ....	15.39	3,500	53,865
Chicago, Rock Island & Pacific—Iowa Div. ....	13.76	11,750	161,680
Chi. Rock Island & Pacific—Southwestern Div. ....	12.11	8,500	102,935
Chi. Mil. & St. Paul—Dav. & Northwestern .....	23.54	3,900	91,926
Chi. Mil. & St. Paul—Maquoketa Branch .....	7.80	3,000	23,400
<i>Shelby</i> .....	93.548		459,478
Chi. Rock Island & Pacific—Iowa Div. ....	6.42	11,750	75,435
Chi. Rock Island & Pacific—Harlan Branch .....	10.73	8,500	91,205
Chi. & North-Western—Iowa S.-W. Branch .....	18.72	3,500	65,520
Chi. Mil. & St. Paul—Chi. & Council B. Div. ....	24.81	10,000	248,100
Chi. G. W.—M. C. & Ft. D.—Omaha Ex. ....	32.868	1,000	32,868
<i>Sioux</i> .....	148.47		985,499
Willmar & Sioux Falls Ry. ....	27.23	5,000	136,150
Chi. St. P.—Min. & Omaha—Main Line .....	22.00	12,500	275,000
Dubuque & Sioux City—Sioux Falls Branch .....	7.09	3,700	26,233
Chi. & North-Western—Toledo & No. Western .....	35.09	6,000	210,540
Chi. Mil. & St. P.—Iowa & Dakota Div. ....	29.08	7,800	226,824
Chi. Mil. & St. P.—Sioux City & Dakota Div. ....	1,688	4,500	75,990
Chi. Mil. & St. P.—Eldon Branch .....	8.90	3,000	26,700

TABLE No. 1—CONTINUED.

Names of Counties and Railroads.	Miles of road.	Assessed value per mile.	Total assessed value.
<i>Story</i> .....	124.848		\$ 941,510
Ames & College Ry.....	1.888	\$ 2,500	4,970
Iowa Central—Story City Branch.....	19.50	3,000	54,500
Chicago & North-Western—Main Line.....	24.23	14,500	351,335
Chi. & North-Western—Des M. & Minneapolis.....	25.73	7,500	192,975
Chi. Mil. & St. P.—Chicago & Council Bl. Div.....	24.79	10,000	247,900
Des Moines, Iowa Falls & Northern Ry.....	28.61	9,000	257,830
<i>Tama</i> .....	135.05		1,070,018
Burl. Cedar R. & Northern—Pacific Div.....	18.17	6,000	109,020
Chi. Great Western—Southwestern Branch.....	12.64	5,400	68,259
Chicago & North-Western—Main Line.....	25.34	14,500	367,430
Chi. & N. W.—Ottumwa, Cedar F. & St. P.....	.18	9,500	1,710
Chi. & N. W.—Iowa, Minn. & Northwestern.....	30.81	4,250	130,817
Chi. & N. W.—Toledo & Northwestern.....	22.14	6,000	132,840
Chi. Mil. & St. P.—Chicago & Council Bl. Div.....	26.52	10,000	265,200
<i>Taylor</i> .....	40.798		238,302
Chi. Burl. & Quincy—Creston Branch.....	24.008	4,500	108,036
Chi. Burl. & Q.—Hameston & Shenandoah.....	27.00	3,000	81,000
Chi. Great Western—Southwestern Branch.....	5.79	5,400	31,266
<i>Union</i> .....	66.629		539,314
C., B. & Q.—Main Line.....	25.145	13,500	339,447
C., B. & Q.—Creston Branch.....	10.742	4,500	48,389
C., B. & Q.—Creston & Northern.....	8.152	3,500	28,532
Chicago Great Western—Southwestern Branch.....	22.59	5,400	122,006
<i>Van Buren</i> .....	80.20		295,633
C., B. & Q.—Ft. Madison Branch.....	14.72	2,500	36,800
C., B. & Q.—Chicago, Burlington & Kan. City.....	27.83	3,000	83,490
C., R. I. & P.—Keosauqua Branch.....	4.50	3,500	15,750
C., R. I. & P.—Keokuk and Des Moines.....	33.85	4,300	144,685
<i>Wapello</i> .....	115.378		761,683
C., M. & St. P.—Kansas City Division.....	27.31	5,750	156,932
C., M. & St. P.—Rutledge-Muscatine Extension.....	13.87	750	10,402
C., B. & Q.—Main Line.....	36.706	13,500	495,531
C., R. I. & P.—Southwestern Division.....	7.72	3,500	27,020
C., R. I. & P.—Keokuk & Des Moines.....	29.97	4,300	128,871
Wabash—Main Line.....	9.803	4,000	39,212
<i>Warren</i> .....	68.885		393,061
C., B. & Q.—Albia, Knoxville & Des Moines.....	7.696	4,000	30,784
C., B. & Q.—Chariton, Des Moines & Southern.....	21.439	3,500	75,086
C., B. & Q.—Des Moines & Kansas City.....	27.73	3,500	97,055
Chicago Great Western—Southwestern Branch.....	15.79	5,400	85,266
C., R. I. & P.—Des Moines, Indianola & Winter.....	26.23	4,000	104,920
<i>Washington</i> .....	129.013		506,849
C., M. & St. P.—Rutledge-Muscatine Extension.....	26.20	500	13,100
B., C. R. & N.—Muscatine Division.....	4.81	4,500	21,645
B., C. R. & N.—Iowa City & Western.....	21.01	2,800	58,828
C., B. & Q.—Burlington & Western.....	18.802	3,500	65,807
O., R. & Q.—Burlington & Northwestern.....	12.990	3,500	45,465
C., R. I. & P.—Southwestern Division.....	35.81	3,500	125,385
C., R. I. & P.—Oshtemo Division.....	14.04	4,000	56,160
Iowa Central—Eastern Division.....	11.861	4,000	47,444
<i>Wayne</i> .....	79.403		401,017
C., B. & Q.—Chariton Branch.....	6.868	4,000	27,472
C., B. & Q.—Keokuk & Western.....	23.80	4,750	114,550
C., R. I. & P.—Southwestern Division.....	37.75	3,500	132,075
C., M. & St. P.—Kansas City Division.....	14.96	5,750	85,920

TABLE No. 1—CONTINUED.

Names of Counties and Railroads	Miles of road.	Assessed value per mile.	Total assessed value.
<i>Webster</i>	109.073		\$ 902,242
Crooked Creek Railroad & Coal Company.....	11.80	2,500	29,500
Newton & Northwestern Railway.....	8.10	4,000	32,400
C. G. W.—Mason City & Ft. Dodge.....	31.85	3,100	98,735
C., R. I. & P.—Des Moines & Ft. Dodge Div.....	32.51	4,980	162,146
C., R. I. & P.—Gowrie & Northwestern Div.....	7.41	3,000	22,230
Dubuque & Sioux City—Main Line.....	26.74	8,000	213,920
Dubuque & Sioux City—Omaha District.....	5.47	4,220	23,193
Minneapolis & St. Louis—Main Line.....	35.21	3,935	139,551
Chicago & Northwestern—Toledo & Northw'n.....	25.96	6,000	155,760
C. G. W.—M. C. & Ft. D.—Omaha Extension.....	13.528	2,500	33,807
<i>Winnebago</i>	54.55		244,428
Burl., Cedar R. & Nor.—Germania Division.....	4.92	3,550	17,466
B., O. R. & N.—Cedar R., Iowa F. & N.-W.....	21.29	4,500	95,805
Minneapolis & St. Louis—Main Line.....	20.91	3,935	82,260
C. & N.-W.—Iowa, Minn. & North-Western.....	11.43	4,250	48,577
<i>Winneshek</i>	82.84		417,016
Burlington, Cedar R. & Nor.—Milwaukee Div.....	1.19	4,000	4,820
Burl., Cedar R. & N.—Chi., Decorah & Minn.....	22.50	2,500	57,475
C., M. & St. Paul—Iowa & Minnesota Div.....	10.96	5,000	54,800
C., M. & St. Paul—Decorah Branch.....	8.54	6,000	28,620
C., M. & St. Paul—Iowa and Dakota Div.....	29.75	7,800	232,050
C., M. & St. Paul—Davenport & N.-W.....	2.47	8,800	8,151
<i>Woodbury</i>	149.48		574,357
Union Terminal Railway Company.....	1.26	78,125	100,000
Sioux City Bridge Company.....	1.80	6,000	9,300
Sioux City Stock Yards Line.....	1.50	4,500	6,750
Willmar & Sioux Falls Railway.....	5.57	5,000	27,850
U., St. P.—Minneapolis & Omaha—Main Line.....	.94	12,800	12,032
Dubuque & Sioux City—Main Line.....	5.48	12,250	67,180
Dubuque & Sioux City—Main Line (in city).....	.64	8,000	5,120
Dubuque & Sioux City—Onawa Branch.....	25.94	8,000	77,820
Chicago & N.-W.—Maple River Branch.....	43.86	5,000	231,800
C. & N.-W.—Sioux City & Pac. Branch.....	22.32	7,500	167,400
C., M. & St. Paul—Sioux City Branch.....	31.98	4,500	143,820
C., M. & St. P.—Sioux City & Dakota Division.....	5.68	4,500	25,335
<i>Worth</i>	62.267		287,301
Burlington, Cedar R. & Northern—Main Line.....	6.80	7,500	61,000
Chicago Great Western—Lyle Branch.....	14.635	8,500	61,292
C. G. W.—M. C. & Ft. Dodge—Main Line.....	2.004	3,100	6,212
Iowa Central—Main Line.....	13.428	5,500	73,854
Minneapolis & St. Louis—Main Line.....	.38	3,935	1,298
C. & N.-W.—Iowa, Minn. & North-Western.....	13.78	4,250	58,566
C., M. & St. Paul—Austin Branch.....	11.27	4,000	45,080
<i>Wright</i>	130.124		522,228
B., O. R. & N.—Cedar R., Iowa F. & N. W.....	45.05	4,500	202,725
C. G. Western—Mason City & Ft. Dodge.....	33.595	3,100	103,848
C. G. W.—M. C. & Ft. D.—Hampton Ex.....	12.262	2,500	30,655
Iowa Central—Belmond Branch.....	6.500	3,000	19,500
Iowa Central—Iowa Central & Western Branch.....	8.956	2,500	22,330
C. & N.-W.—Toledo & Northwestern.....	23.85	6,000	143,100
<b>Total.....</b>	<b>9,724 8178</b>		<b>\$ 56,541,513</b>

TABLE No. 2.

## STATEMENT OF SLEEPING CAR ASSESSMENT, 1903.

Names of Companies Using or Operating Sleeping Cars Not Owned by the Company.	Miles on which sleeping cars are operated.	Assessed value per mile for sleeping cars.	Aggregate assessed value of sleeping cars.
Atchison, Topeka & Santa Fe Railway	19.78	\$ 97.00	\$ 1,915
Burlington, Cedar Rapids & Northern Railway	519.00		11,472
Burlington to Columbus Junction	80.00	19.00	570
Columbus Junction to West Liberty	91.00	20.00	620
West Liberty to Cedar Rapids	37.00	62.00	2,294
Cedar Rapids to Vinton	23.00	44.00	1,012
Vinton to Iowa-Minnesota state line	130.00	32.00	3,840
Iowa-Minnesota state line to Iowa-South Dakota state line	278.00	12.00	3,336
Chicago, Burlington & Quincy Railway	523.91		25,975
Illinois-Iowa state line to Pacific Junction	278.00	86.00	33,738
Pacific Junction to Iowa-Nebraska state line	4.00	53.00	232
Missouri-Iowa state line to Burlington	45.91	43.00	1,974
Illinois-Iowa state line to Burlington	1.00	33.00	33
Chicago Great Western Railway	370.00		23,204
Illinois-Iowa state line to Oelwein	74.00	62.00	4,598
Oelwein to Iowa-Minnesota state line	68.00	96.00	5,948
Oelwein to Iowa-Missouri state line	228.00	56.00	12,768
Chicago, Milwaukee & St. Paul Railway	356.00		412
Mason City to Iowa-Minnesota state line	28.00	3.00	84
Minnesota-Iowa state line to Hedrick	258.00	1.00	253
Hedrick to Iowa-Missouri state line	75.00	1.00	75
Chicago & North-Western Railway	1,085.00		66,668
Iowa-Illinois state line to Cedar Rapids	82.00	192.00	16,818
Cedar Rapids to Belle Plaine	85.00	189.00	8,405
Belle Plaine to Tama	16.00	170.00	2,720
Tama to Ames	66.00	148.00	8,288
Ames to Missouri Valley	141.00	134.00	18,894
Missouri Valley to Council Bluffs	23.00	147.00	3,381
California Junction to Onawa	33.00	22.00	720
Onawa to Sioux City	57.00	32.00	1,184
Missouri Valley to California Junction	3.00	33.00	228
Tama to Jewell Junction	69.00	23.00	1,587
Jewell Junction to Onawa	141.00	10.00	1,410
Jewell Junction to Eagle Grove	29.00	17.00	493
Eagle Grove to Hawarden	145.00	12.00	1,740
Eagle Grove to Iowa-Minnesota state line	66.00	5.00	830
Belle Plaine to Iowa-Minnesota state line	140.00	14.00	1,960
Ames to Des Moines	87.00	22.00	814
Ames to Jewell Junction	32.00	5.00	110
California Junction to Iowa-Nebraska state line	5.00	16.00	80
Chicago, St. Paul, Minneapolis & Omaha Railway	82.00		8,240
Sioux City to Iowa-Minnesota state line	82.00	40.00	8,280
Chicago, Rock Island & Pacific Railway	607.00		34,855
Illinois-Iowa state line to West Liberty	40.00	109.00	4,360
West Liberty to Des Moines	130.00	70.00	9,520
Des Moines to Council Bluffs	142.00	56.00	7,952
Illinois-Iowa state line to Washington	69.00	65.00	4,420
Washington to Iowa-Missouri state line	128.00	55.00	6,920
Washington to Evans	57.00	15.00	855
Des Moines to Angus	38.00	21.00	778

TABLE NO. 2—CONTINUED.

Names of Companies Using or Operating Sleeping Cars Not Owned by the Company.	Miles on which sleeping cars are operated.	Assessed value per mile for sleeping cars.	Aggregate assessed value of sleeping cars.
Davenport, Rock Island & Northwestern Railway	37.00		\$ 812
Illinois-Iowa state line to Davenport	1.00	\$ 98.00	36
Clinton to Iowa-Illinois state line	86.00	16.00	578
Dubuque & Sioux City Railway	587.00		16,021
Illinois-Iowa state line to Waterloo	94.00	48.00	4,512
Waterloo to Mona Junction	5.00	81.00	155
Mona Junction to Ft. Dodge	92.00	29.00	2,688
Ft. Dodge to Tara Junction	6.00	61.00	366
Tara Junction to Iowa-Nebraska state line	185.00	48.00	7,490
Tara Junction to Sioux City	180.00	13.00	1,690
Mona Junction to Iowa-Minnesota state line	75.00	2.00	150
Iowa Central Railway	291.00		2,417
Oskaloosa to Albia	24.00	6.00	120
Mason City to Oskaloosa	144.00	11.00	1,584
Minnesota-Iowa state line to Mason City	26.00	8.00	208
Oskaloosa to Hedrick	20.00	6.00	120
Hedrick to Iowa-Illinois state line	77.00	5.00	385
Kansas City, St. Joe & Council Bluffs Railway	51.19		4,785
Missouri-Iowa state line to Pacific Junction	82.91	85.00	2,797
Pacific Junction to Council Bluffs	18.28	106.00	1,938
Minneapolis & St. Louis Railway	138.00		6,138
Minnesota-Iowa state line to Ft. Dodge	60.00	57.00	5,190
Ft. Dodge to Angus	48.00	21.00	1,008
Union Pacific Railway	2.03		685
Council Bluffs to Iowa-Nebraska state line	2.16	323.00	695
Wabash Railway	172.00		4,940
Missouri-Iowa state line to Iowa-Nebraska state line			
Line	88.00	18.00	1,080
Missouri-Iowa state line to Albia	88.00	41.00	1,476
Albia to Des Moines	68.00	96.00	2,448

TABLE No. 3.

## STATEMENT OF ASSESSMENT OF INTERURBAN RAILWAYS, 1903.

Names of Companies.	Mileage.	Net assessment per mile.	Total assessed value.
Boone Suburban Railway	4.7	\$1,000	\$ 4,700
Cedar Rapids & Marion City Railway	12.6	3,731	47,010
Interurban Railway	23.41	2,500	58,525
Mason City & Clear Lake Traction	14.82	900	13,338
Tama & Toledo Electric Railway	2.75	1,918	4,000
Waterloo & Cedar Falls Rapid Transit	31.20	2,600	78,000
Total	89.28		\$201,313

TABLE No. 4.

## STATEMENT OF 1903 ASSESSMENT OF TELEGRAPH AND TELEPHONE COMPANIES.

Names of Companies.	Mileage.	Assessment per mile.	Total assessed value.
American Telegraph and Telephone Company.....	491.88	\$ 50.00	\$ 24,718.00
Audubon-Manning Telephone Company.....	19.00	18.50	256.50
Audubon-Kimballton Telephone Company.....	82.50	48.00	1,397.50
Audubon County Farmers Mutual Telephone Co.....	100.00	14.40	1,440.00
Audubon County Telephone Company.....	185.50	36.00	4,878.00
Alta Telephone Company.....	7.00	100.00	700.00
Advance Rural Telephone Company.....	94.50	32.00	3,024.00
Alden Mutual Telephone Company.....	10.50	71.00	745.50
Alden & Buckeye.....	85.00	10.80	867.00
Albion Farmers Telephone Company.....	28.50	18.00	378.00
Amana Society Telephone Corporation.....	24.50	12.60	294.00
American District Telegraph Company.....	63.25	42.00	2,236.50
Anamosa & Burlington Telephone Company.....	9.00	9.00	81.00
Algona Telephone Exchange Company.....	8.00	296.50	796.50
Abbey Creek Telephone Company.....	4.75	12.50	59.37
Alburnette & Marion Telephone Company.....	15.00	10.00	150.00
Alice Telephone Company.....	11.50	7.50	86.25
Amity Telephone Company.....	10.50	11.00	115.50
Adams Telephone Company.....	10.00	12.50	125.00
Albia Telephone Company.....	60.00	58.75	4,065.75
Atalissa South Telephone Company.....	6.50	7.50	48.75
Akron Telephone Exchange.....			750.00
Atkins & Riley Center Phone Line.....	8.00	10.00	80.00
Athens Township Telephone Company.....	11.00	10.00	110.00
Auburn & N. W. Division of Farmers Tel. Co.....	10.50	18.00	189.00
Argo Rural Telephone Company Line No. 4.....	3.00	15.00	45.00
Argo System Telephone Company.....	9.00	16.00	144.00
Argo Telephone System Line No. 3.....	5.00	16.00	80.00
Argo Telephone System.....	7.00	10.14	70.00
Argo Mutual Telephone Company Line No. 3.....	5.00	10.00	50.00
Argo Mutual Telephone System Line No. 7.....	4.00	14.00	56.00
Alton Telephone Company.....			250.00
Afton Mutual Telephone Company.....	46.45	19.50	906.77
Amador Farmers Mutual Telephone Company.....	14.00	32.00	168.00
Antioch Mutual Telephone Company.....	18.00	8.75	144.00
Allerton Mutual Telephone Company.....	25.75	49.50	1,274.62
Allerton Cannon Telephone Company.....	10.18	15.00	152.70
Allerton Northwestern.....	15.00	11.00	165.00
Allerton & Sewall.....	18.00	10.00	180.00
Arlington Telephone Company.....	34.10	10.00	340.00
Belle Plaine & Dayton Mutual Farmers Tel. Line.....	7.75	15.00	116.25
Benton Township Telephone Company.....	16.20	12.20	197.64
Buckeye Valley Mutual Telephone Company.....	6.75	14.00	94.50
Belle Plaine Telephone Company.....	7.00	322.00	2,254.00
Boone & Marshall Telephone Company.....	51.62	18.00	929.16
Buechlers George C.....	2.50	10.00	25.00
Boone County Telephone Company.....	162.00	60.00	12,060.00
Brandon Farmers' Mutual Telephone Association.....	80.00	10.25	307.50
Buchanan County Telephone System.....	68.50	68.25	2,219.57
Bland & Donnelly.....	7.50	7.50	56.25
Bri-ace & Cumberland Mutual Telephone Co.....	9.00	21.25	191.25
Bear Grove Mutual Telephone Company.....	9.00	10.00	90.00

TABLE NO. 4—CONTINUED.

Names of Companies.	Mileage.	Assessment per mile.	Total assessed value.
Brookside Telephone Company.....	16.875	\$ 12.80	\$ 203.20
Beaconsfield & Grand River Telephone Company..	6.50	7.50	48.75
Bayard Exchange.....	44.25	11.30	600.02
Big Six Mutual Telephone Company.....	11.50	7.50	84.25
B-aman Telephone Company.....	10.00	24.00	240.00
Bear Grove & Baker Township Mutual Tel. Co.....	13.875	12.00	166.50
Bear Creek Telephone Line.....	8.00	12.00	96.00
Belmond Mutual Telephone Company.....	81.76	10.00	817.60
Bear Creek Valley Farmers' Mutual Tel. Co.....	7.50	24.00	180.00
Battle Creek Telephone Company.....	25.00	60.00	1,250.00
Bellevue Telephone Company.....	9.06	60.00	579.60
Big Four Farmers'.....	12.00	15.00	180.00
Baxter Telephone Company.....	43.10	24.50	1,055.95
Big Four Telephone Company.....	7.00	11.60	81.20
Batavia Telephone Company.....	64.00	19.50	729.00
Brighton Telephone Exchange Company.....	20.75	17.00	352.75
Bunker Hill Telephone Association.....	7.00	14.00	98.00
"B" Telephone Company.....	9.50	12.00	114.00
Black Hawk Mutual Telephone Company.....	8.00	10.50	84.00
Business Corner Mutual Telephone Company.....	7.00	15.00	105.00
Barnes City & Na-sau Mutual Telephone Co.....	5.50	10.25	56.37
Burt Telephone Company, The.....	19.00	37.00	703.00
Blair's Ferry Telephone Company.....	8.50	10.00	85.00
Boone Telephone Company.....	7.00	12.00	84.00
Big Rock Lines.....	8.50	9.00	81.50
Banner Telephone Company.....	9.00	12.50	112.50
Bowser Telephone Company.....	3.50	20.00	70.00
Bertram & Big Creek Telephone Company.....	11.00	10.00	110.00
Belinda Center Telephone Company.....	20.00	8.50	170.00
Benton Telephone Company.....	7.00	15.00	105.00
Big Four Telephone Company.....	4.00	5.00	20.00
Bloomfield Telephone Company.....	0.75	10.00	7.50
Barnes City and Union Mills.....	7.00	17.25	120.75
Barnes City and Southwestern Mutual.....	8.00	12.50	75.00
Bair Telephone Company.....	3.00	15.00	45.00
Bus-ey Mutual Telephone Company.....	2.00	125.00	250.00
Bethesda & Heppburn Central Telephone Company.	12.00	12.50	150.00
Buck Creek Telephone Company.....	18.00	19.25	292.50
Blanchard, Coin & College Springs.....	28.00	17.50	490.00
Big Creek Telephone Company.....	6.00	16.00	96.00
Brooklyn & Malcom Telephone Company.....	10.50	11.00	115.50
Bulah Telephone Company.....	8.00	15.00	120.00
Beaconsfield & Monroe Center Mutual Tel. Co.....	9.00	9.00	81.00
Barnes Lines.....	20.00	6.75	135.00
Blue Line Telephone Company.....	6.50	27.50	178.75
Blockton-Platteville Telephone Company.....	10.82	12.50	135.25
Beaconsfield and Tingley Telephone Company.....	12.00	10.00	120.00
Bloomington Telephone Company.....	17.00	5.00	85.00
Beniah Telephone Company.....	11.00	15.00	165.00
Baker's Grove Telephone Company.....	14.00	11.00	154.00
Bohemian Rural Telephone Company.....	16.00	11.25	180.00
Bushy Ridge Telephone Company.....	2.50	23.00	57.50
Butterville Telephone Company.....	6.25	10.00	62.50
Big Four Telephone Company.....	4.00	7.50	30.00
Bedford-Platteville Telephone Company.....	15.00	11.00	165.00
Burr Oak Telephone Company.....	10.00	10.00	100.00



TABLE No. 4—CONTINUED.

Names of Companies.	Mileage.	Assessment per mile.	Total assessed value.
Blakesburg Telephone & Telegraph	2.00	\$ 175.00	\$ 353.00
Big Nino	5.00	10.00	50.00
Bartholomew Mutual Telephone Company	9.00	14.00	126.00
Brighton Telephone Exchange Company	50 125	17.00	852.12
Braden Telephone Company	5.75	12.50	71.87
Bunker Hill Mutual Telephone Company	7.00	20.00	140.00
Brown-Shaffer Mutual Telephone Company	4.50	15.00	67.50
Buffalo Center Telephone & Exchange Company	10.00	52.50	525.00
County Line Mutual Telephone Co. of Dexter	9.50	12.50	118.75
Casey & Menlo Telephone Association	11.00	19.50	214.49
Creston Mutual Telephone Company	45.00	147.00	6,615.00
Coakley, J. W.	18.00	2.50	45.00
Corning Telephone Company	139 825	28.00	3,908.00
Centerville Telephone Company	83.00	52.00	4,316.00
Coon Creek Mutual Telephone Company	17.75	15.00	266.25
Center Point & Urbana Mutual Telephone Co.	0.00	15.50	139.50
Cedar Rapids & Marion Telephone Company	110.00	127.80	14,069.50
Chamberlin Independent Telephone Company	64.00	70.00	4,480.00
Chicago, Milwaukee & St. Paul Ry. Co.	149.44	80.00	4,439.20
Cono Line	7.75	18.00	140.00
Cedar Valley Telephone Company	915.85	96.00	27,460.50
Central Telephone Company	171.00	49.00	7,353.00
Carroll County Telephone Company	70.00	38.00	2,702.00
Coon Rapids & Carrollton Telephone Company	19.75	14.30	282.42
Coon Rapids Telephone & Electrical Company	3.75	440.00	1,650.00
Carrollton Independent Telephone Company	28.00	10.00	280.00
Cass County Mutual Telephone Company	8.75	12.00	105.00
Custer Short Line Telephone Company	10.00	12.50	125.00
Colliver Gould, Smith & Johnson Telephone Co.	21.00	20.00	420.00
Clarence Telephone Company	7.00	143.00	1,001.00
Clear Lake Independent Telephone Company	3.10	306.20	918.75
Central Telephone Company	8.00	20.00	60.00
Cherokee County Telephone Company	27.25	142.00	3,880.50
Clayton County Farmers Telephone Company	30.00	18.50	465.00
Chequest Farmers' Telephone Company	14.00	9.50	133.00
Central Iowa Telephone Company	439.00	31.75	13,820.75
City Telephone Company	377.20	27.50	10,373.00
Conrad Telephone & Telegraph Company	2.50	420.00	1,050.00
Church Hill Mutual Telephone Company	8.50	14.00	119.00
Colfax Mutual Telephone Company	11.00	21.50	236.50
Gorwith Rural Telephone Company	47.00	37.00	1,739.00
Cherry Grove & Chester Telephone Company	1.50	10.00	15.00
Champion Hill Mutual Telephone Company	12.75	10.00	127.50
Central Telephone Company	24.43	10.00	244.30
Crow, Fred H., Telephone Company	70.00	19.50	1,510.49
Crow & Beony Telephone Company	20.75	26.25	544.68
Carroll County Independent Telephone Company	10.00	22.50	225.00
Champion Rock Creek Farmers' Telephone Co.	12.00	10.50	126.00
Chester & Neburg	9.00	7.50	67.50
Collins Telephone Company	86.00	49.75	1,575.00
Cass Rural Telephone Company	12.00	15.00	180.00
Cottage Hill Telephone Company	7.00	15.00	105.00
Central Telephone Company	1.60	45.00	67.50
Cherry Grove Telephone Company	11.60	10.00	115.00
Coal Creek & What Cheer Telephone Company	10.50	14.00	147.00
Clear Creek Company	6.50	12.50	81.25
Clear Creek Center Telephone Company	8.00	10.00	80.00

TABLE No. 4—CONTINUED.

Names of Companies.	Mileage.	Assessment per mile.	Total assessed value.
Central Telephone Company	8.50	\$ 6.00	\$ 99.00
Center Point & Toddville Telephone Company	21.00	11.00	121.00
Coggon & Prairieburg Free Line	8.00	10.00	80.00
Center Point & Honey Hill Telephone Company	1.00	7.50	7.50
Cedar Telephone Company	6.00	15.00	90.00
Corington & Northwestern Telephone Company	14.25	7.50	108.87
Columbus City & Cotter Telephone Company	10.25	15.00	153.75
Columbus Junction Telephone Company	47.68	42.00	2,000.40
Cedar Vale Telephone Company	9.00	12.00	108.00
Chariton & Cambria Telephone Company	17.00	10.00	170.00
Chariton & Russell Telephone Company	5.00	14.00	70.00
Chariton & Newton Telephone Company	58.875	10.00	588.75
Columbia Mutual Telephone Company	82.83	20.00	668.60
Confidence & Russell Telephone Company	10.50	8.00	84.00
Chariton Telephone Company	22.00	97.00	2,184.00
Coal Glen Mutual Telephone Company	29.00	6.75	185.25
Canton Co-operative Telephone Company	.50	75.00	67.50
Coal Creek Telephone Company	8.00	12.00	96.00
Cornet Telephone Company	9.50	15.00	82.50
Cruzen, J. B., Rural No. 16	5.00	20.00	80.00
Commercial Telephone Company	41.88	43.75	1,810.87
Carlton Telephone Company	15.00	10.00	150.00
Centennial Mutual Telephone Company	8.25	12.50	108.12
Cockshoote, Andrew	29.00	11.82	368.97
College Springs & Braddyville Farmers' Rural Telephone Company	7.50	18.00	135.00
Clarinda & Shambaugh Rural Telephone Company	10.50	12.00	126.00
Coin & College Springs Star Line	13.00	15.50	201.50
Clarinda Northwestern Telephone Company	9.00	14.00	126.00
College Springs Star Line	3.00	17.00	51.00
College Springs & Shambaugh Telephone Co	9.00	12.50	112.50
Clarinda Short Line Telephone Company	3.00	17.50	52.50
Coin & Northboro Telephone Company	30.00	21.25	637.50
Carson Telephone Company	61.25	28.70	1,635.37
Chester & Grinnell	6.00	17.00	102.00
Chelsea & Hartwick, Burr Oak Telephone Co.	17.75	10.00	177.50
Clearfield, Benton & Mt. Ayr Farmers' Mutual Telephone Company	20.50	9.00	184.50
Critchfield & Bailey Mutual Telephone Company	6.00	10.00	60.00
Curry Telephone Company	3.75	20.00	75.00
Coon Valley Center Telephone Company	7.50	12.00	90.00
Cass Telephone Company	25.25	18.00	418.50
Colo & New Albany Telephone Company	22.00	15.00	890.00
Colo & Johnson's Grove Mutual Telephone Co.	11.00	12.00	132.00
Columbia Center Telephone Company	7.00	10.00	139.00
Carroll Telephone Company	11.25	12.50	140.62
Conway & Clearfield	11.00	7.50	82.50
Conway & Blockton Mutual Telephone Company	17.00	9.00	153.00
Conway & Gordon Farmers' Mutual Tel. Co.	11.25	9.00	101.25
Coon Valley Mutual Telephone Company			225.00
Conway & Sheepsburg Mutual Telephone Co.	10.50	15.50	141.75
Cloverdale Mutual Telephone Company	8.75	7.50	28.12
Corydon & Humeston Telephone Company	16.25	13.00	211.26
Corydon Township Telephone Company	12.50	8.50	109.25
Confidence & Bethlehem Straight Line Tel. Co.	7.00	9.00	63.00
Citizen's Mutual Telephone Co.	20.50	12.25	251.12

TABLE No. 4 - CONTINUED.

Names of Companies.	Mileage	Assessment per mile.	Total assessed value.
Clarion & Northwestern Telephone Company.....	55.00	\$ 45.50	\$ 2,502.50
Dedham & Viola Center Mutual Telephone Co.....	18.00	19.50	351.00
Denison Balom Mutual Independent Tel. Co.....	1.25	13.50	16.87
Dry Creek Telephone Company.....	9.00	9.00	81.00
Dayton Telephone Company.....	55.00	53.00	2,915.00
Doe Branch Telephone Company.....	9.00	22.50	202.50
Davenport & Tipton Independent Telephone Co....	75.00	63.00	4,725.00
DeWitt Telephone Company.....	98.00	68.00	6,664.00
Dexter Mutual Telephone Company.....	8.00	150.00	1,200.00
Drakeville & Bloomfield Farmers' Mutual Tel. Co.	6.00	12.00	72.00
Davis County Telephone Company.....	104.10	25.50	2,654.55
Danville Farmers Mutual Telephone Company....	4.50	16.00	72.00
Delaware County Telephone Company.....	232.88	28.00	6,520.64
Duffy Telephone Company.....	5.50	12.00	66.00
Danville Mutual Telephone Company.....	40.00	37.50	1,500.00
Dubuque Telephone Company.....	16.00	862.00	13,792.00
Dolliver Telephone Company.....	20.18	17.50	353.15
Davis, W. T. Private Line.....	5.00	10.00	50.00
Diagonal Mutual Telephone Company.....	10.00	15.00	150.00
Dale Southern Farmers' Mutual Telephone Co.....	2.25	17.50	39.37
Dairmantha Mutual Telephone Association.....	12.00	15.00	180.00
Dennison, J. C.....	12.00	9.00	108.00
Delta Short Line Telephone Company.....	9.00	9.00	81.00
Denmark Independent Telephone Company.....	20.00	11.00	220.00
Denison Mutual Telephone Company.....	8.00	18.50	148.00
Diagonal Telephone Company.....	7.00	9.00	63.00
Diamond Telephone Company.....	10.00	10.50	105.00
Des Moines River Telephone Association.....	5.50	20.00	110.00
Deep River & Tilton Telephone Company.....	10.00	11.50	115.00
Delphos & Allendale Mutual Telephone Company.	10.00	11.00	110.00
Delphos, Benton & Mt. Ayr Mutual Telephone Co.	9.00	15.00	135.00
Dugan & Mount Ayr Telephone Company.....	16.00	9.00	144.00
Diagonal, Knowlton, Tingley & Shannon City Farmers' Mutual Telephone Company.....	15.00	14.00	210.00
Diagonal, Benton & Maloy Mutual Telephone Co.	12.75	12.00	153.00
Division B, Sac County Farmers' Mut. Tel. Co....	38.00	18.00	684.00
Division B, Farmers' Telephone Company.....	28.00	12.00	336.00
Defiance Telephone & Electric Light Company.....			1,740.00
Dallas Farmers' Mutual Telephone Company.....			494.00
Daytonville Mutual Telephone Company.....	3.50	19.00	66.50
Deer Park Mutual Telephone Company.....	8.50	18.00	153.00
Delphos & Allendale Mutual Telephone Company.	8.00	10.00	80.00
Elliott and Pleasant Township Mutual Tel. Co....	7.50	16.00	120.00
East Grove Rural Telephone Company.....	11.00	10.00	110.00
Eliaton and Hopeville Mutual Telephone Company	22.00	7.50	165.00
Eldon Independent Telephone Company.....	102.00	24.66	2,515.82
Elk Valley Telephone Company.....	9.00	10.00	90.00
Ehler Telephone Company.....	5.00	7.50	37.50
Eldora Center Mutual Telephone Company.....	14.00	15.00	210.00
Erasmus & Coon Rapids Telephone Company.....	17.00	10.50	178.50
Eldora, Rough Woods & Pleasant Telephone Co.	21.60	24.00	518.40
Eldora Mutual Telephone Company.....	7.50	200.00	1,500.00
East Union Telephone Company.....	2.50	10.00	25.00
Eldora & Whitten Mutual Telephone Company....	13.00	14.00	182.00
Eldora, Pleasant View & Steamboat Rock Tel. Co.	12.00	14.00	168.00
Eldora & Fairfax Telephone Company.....	8.00	38.00	304.00

TABLE No. 4—CONTINUED.

Names of Companies.	Mileage.	Assessment per mile.	Total assessed value.
Erne-Canto Telephone Company .....	9.00	\$ 11.25	\$ 101.25
East Clear Creek Telephone Company .....	5.00	20.00	100.00
East Lancaster Telephone Company .....	11.50	11.00	126.50
Elm Grove Mutual Telephone Company .....	10.00	13.50	135.00
East Lancaster No. 2700 Telephone Company .....	9.00	9.00	81.00
Elm Grove & North Star Line .....	6.00	17.00	102.00
East & West Fairview Telephone Company .....	21.00	15.00	315.00
English Telephone Company .....	35.00	12.00	420.00
Eddyville Telephone Company .....	33.00	60.50	1,996.50
East Nodaway Telephone Company .....	12.50	15.00	187.50
Elliott & Grant Mutual Telephone Company .....	12.00	12.50	150.00
East River Telephone Company .....	13.00	14.00	182.00
Essex & Bethesda Farmers Mutual No. 3 .....	18.00	12.50	225.00
Essex & Bethesda No. 1 .....	17.50	15.00	262.50
Essex-Norwich Telephone Company .....	20.00	23.75	475.00
Emmetsburg Telephone Company .....	4.00	250.00	1,000.00
Elliott Northwestern Mutual Telephone Company .....	28.00	13.50	378.00
Eureka Mutual Telephone Company .....	13.00	15.00	195.00
Early Farmers' Mutual Telephone Company .....	1.50	268.00	399.00
Elwood Telephone Company .....	23.00	85.00	1,955.00
Early Telephone Company .....	30.00	40.00	1,200.00
Early Farmers Mutual Telephone Co. Div. A .....	15.00	12.50	187.50
East Long Grove Mutual Telephone Company .....	15.00	11.50	172.50
East Kelley Farmers Telephone Company .....	4.00	39.00	156.00
Elk Run Telephone Company .....	10.00	11.00	110.00
East Toledo Farmers Telephone Company .....	2.25	11.00	24.75
Farmers' Mutual Telephone Company .....	75.00	28.69	1,999.50
Farmers' East Mutual Telephone Company .....	3.40	13.00	44.20
Farmers' Mutual Telephone Company of Dysart .....	5.00	31.00	155.00
Farmers' Mutual Telephone Company .....	3.825	110.50	400.26
Farmers' Mutual Telephone Company .....	63.00	68.00	8,989.00
Farmers' Co-Operative Telephone Company .....	13.75	7.50	103.13
Farmers' Telephone Company .....	8.00	18.00	144.00
Farmers' & Merchants' Private Line .....	14.50	11.00	159.50
Ft. Dodge Telephone Company .....	110.00	101.32	11,145.20
Farnhamville Mutual Telephone Company .....	12.00	17.00	204.00
Franklin Short Line Telephone Company .....	20.00	14.50	290.00
Farmers' Rural Telephone Company No. 1 .....	10.00	12.50	125.00
Farmers' Mutual Telephone Company .....	16.00	9.00	144.00
Farmers' & Business Men Mutual Telephone Co .....	90.00	13.50	1,215.00
Farmers' Telephone Company .....	65.00	11.50	747.50
Farmers' Mutual Telephone Company of Dexter .....	65.00	13.50	877.50
Farmers' Mutual Telephone Company .....	38.00	21.00	798.00
Fairmont Telephone Company .....	10.50	27.00	283.50
Farmers' Mutual of Iowa Falls & Franklin County Telephone Company .....	4.75	5.75	24.43
Farmers' Mutual Telephone Company No. 1 .....	15.00	10.00	240.00
Felix Mutual Telephone Company No. 2 .....	10.50	18.66	174.83
Farmers' Mutual Telephone Company of Pandora .....	7.50	8.00	60.00
Farmers' Mutual of Iowa Falls & Franklin County Telephone Company .....	1.50	18.50	20.25
Farmers' Telephone Company .....	18.88	10.00	188.80
Fremont Farmers' Telephone Company .....	9.50	13.00	123.50
Farmers' Telephone Company .....	30.00	31.00	1,188.00
Franklin Mutual Telephone Company .....	3.00	12.00	36.00
Farmers' Creek Telephone Company .....	3.00	17.50	52.50

TABLE NO. 1—CONTINUED.

Names of Companies.	Mileage	Assessment per mile.	Total assessed value.
Farmers' Telephone Association of Otter Creek...	18.00	\$ 10.00	\$ 180.00
Farmers' & Merchants' Telephone Company.....	63.00	28.75	1,811.25
Farmers' Mutual Telephone Company of Baxter..	14.00	14.00	196.00
Four Corners Telephone Company.....	8.00	12.50	100.00
Farmers' Tel. Assn. of Linn Grove Line No. 1....	25.00	13.50	337.50
Forest Hill Telephone Association.....	10.00	12.00	120.00
Farmers' Mutual Northwestern Telephone Co....	6.00	17.50	105.00
Farmers' Mutual Telephone Company, Delta.....	1.00	22.60	22.50
Farmers' Line, or County Line No. 3.....	8.50	14.50	123.25
Franklin Mutual Telephone Company.....	7.00	11.50	80.50
Farmers' Mutual Telephone Company.....	11.00	10.00	110.00
Fayette Telephone Company.....	8.00	12.00	96.00
Flemingville & Alburnett Telephone Company....	4.00	22.50	90.00
Farmers' Friend Telephone Company.....	8.00	12.00	96.00
Fairview Rural Telephone Company.....	13.00	17.00	221.00
Freedom Telephone Company.....	6.00	9.00	54.00
Free Stony Creek Telephone Company.....	9.00	10.00	90.84
Farmers' Mutual Telephone Company.....	14.00	13.00	182.00
Fairview Phone Company.....	8.00	16.00	128.00
Farmers' & Traders' Telephone Company.....	21.60	21.00	451.60
Ferry Telephone Company.....	9.00	10.00	90.00
Fowler Telephone Company.....	4.00	212.50	850.00
Franklin Telephone Company.....	5.50	14.00	77.00
Farmers' Mutual Telephone Company.....	29.00	8.50	246.50
Frankfort & Stanton Telephone Company.....	9.00	15.00	135.00
Fairview & Shambaugh Rural Telephone Co.....	10.00	12.50	125.00
Farmers' Mutual Company, Clarinda, New Mar- ket & Hawleyville.....	12.00	12.50	150.00
Farmers' Mutual Telephone Company.....	4.00	14.00	56.00
Farmers' Telephone Line.....	62.00	18.00	1,116.00
Farmers' & Merchants' Mutual Tel. Co. of Delpho	15.50	13.00	201.50
Farmers' Highland Mutual Telephone Company..	12.50	10.00	125.00
Farmers' & Merchants' Mutual Tel. Co. of Redding	40.00	12.37	494.80
Farmers' Mutual Telephone Company.....	10.00	12.00	120.00
Farmers' Telephone, Division "D," Wall Lake	11.00	11.00	121.00
Farmers' Telephone Co., Div "F," Lake View	12.00	10.00	120.00
Farmers' Mutual Telephone Co. of Argo, No. 5..	5.75	10.00	57.50
Fair Haven Telephone Company.....	12.50	18.00	225.00
Farmers' Mutual Telephone Company.....	.....	.....	150.00
Flemington Telephone Company.....	.....	.....	400.00
Farmers' Mutual Telephone Company.....	41.00	11.00	451.00
Farmers' Mutual Telephone Company.....	14.50	11.00	159.50
Farmers' Mutual Telephone Company.....	5.25	11.00	57.75
Farmers' Mutual Telephone Company.....	11.00	11.00	121.00
Fertile Telephone Company.....	4.00	23.75	95.00
Farmers' Mutual Telephone Company of Emmons	3.00	20.00	60.00
Herfax Telephone Line.....	8.50	10.00	85.00
Hollywood Farmers Telephone Company.....	60.00	10.00	600.00
General Mutual Telephone Company.....	7.75	14.00	107.75
Griffin Telephone Company.....	10.00	9.00	90.00
Greene County Telephone Company.....	208.00	72.00	15,048.00
Griffin and Stanhope Telephone Company.....	11.00	11.00	121.00
Galva Telephone Exchange Company.....	47.25	27.50	1,299.87
Greene and Western Telephone Company.....	381.50	45.25	15,000.37
Hidden and Richland Center Telephone Company	11.00	18.00	252.00
Hannayville Telephone Company.....	47.25	10.00	472.50

TABLE No. 4—CONTINUED.

Names of Companies.	Mileage.	Assessment per mile.	Total assessed value.
Grand Meadow Farmers' Mutual Telephone Co....	83.00	\$ 11.00	\$ 913.00
Globe Telephone Company.....	21.00	19.00	399.00
Grand River Mutual Telephone Company.....	8.00	7.50	60.00
Greene County Farmers' Mutual Telephone Co....	30.00	14.00	420.00
Grundy County Telephone Company.....	4.00	515.00	2,060.00
Guthrie Center & Monticith Mutual Telephone Co.	11.00	9.00	99.00
Grape Vine Telephone Company.....	8.00	14.00	112.00
Guthrie Center & Northwestern Telephone Co ..	18.00	12.00	216.00
Gifford Mutual Telephone Company.....	8.00	14.00	84.00
Grant Center Mutual Telephone Company.....	11.00	11.00	121.00
German-American Telephone Company.....	69.75	13.60	941.63
Gritter Mutual Telephone Company.....	6.00	12.00	72.00
German Independent Telephone Association.....	5.00	12.00	60.00
German Stub Telephone Company.....	6.50	8.00	52.00
Guernsey & Victor Independent Telephone Ass'n.	12.00	20.00	240.00
Guernsey & Deep River Telephone Association ..	11.50	10.00	115.00
Gravity & Bedford Mutual Telephone Company...	12.50	9.00	112.50
Greene Center Mutual Telephone Company.....	27.25	12.00	327.00
Grape Vine Telephone Company.....	7.00	10.00	70.00
Grinnell & Lynnville Telephone Company.....	16.50	18.00	294.00
Gilman & Newburg Telephone Company.....	8.50	12.00	102.00
Grinnell & Turner Telephone Company.....	9.00	15.00	135.00
Goeldner Mutual Telephone Company.....	8.50	16.00	136.00
Grant District Mutual Telephone Company.....	4.00	7.50	80.00
German Township Pioneer Telephone Company ..	18.25	7.50	99.87
Great Western Telephone Company.....	5.00	9.00	45.00
Grand View & Fort Louis Twp. Rural Tel. Co....	6.00	25.00	150.00
Germany Telephone Company.....	12.25	5.00	61.25
Granger Telephone Company.....	7.25	8.00	58.00
George Telephone Company, Wm. Noll.....	6.00	54.00	324.00
Garfield Telephone Company No. 21.....	2.50	18.00	45.00
Gilman & Newburg Telephone Company.....	1.50	10.00	15.00
Gilman & Southwest Telephone Company.....	12.00	10.00	120.00
Gilman & South Highland Telephone Line.....	16.125	7.50	118.43
Gladbrook Telephone Company.....	32.75	49.00	1,604.75
Guernsey Northwestern Telephone Company.....	6.00	12.50	75.00
German Telephone Company.....	17.75	10.00	177.50
Green Telephone Farmers Mutual.....	7.50	7.50	56.25
German Island Farmers Mutual Telephone Co....	14.25	12.00	171.00
Graft Bros. Telephone Company.....	.25	50.00	12.50
Gladstone Rural Telephone Company.....	6.50	14.00	91.00
Gaywin, Monticello & Toledo Telephone Company	12.00	12.50	150.00
Say Center & Blockton Mutual Telephone Co....	10.00	10.00	100.00
German Center Telephone Company.....	5.00	10.00	50.00
Goodwater Telephone Company.....	6.50	12.00	78.00
Gowrie Telephone Company.....	22.00	55.00	1,210.00
Hawkeye Telephone Company.....	610.75	31.00	18,933.25
Homan & Van Wagenen Private Telephone Line	.58	18.00	10.44
Hall, Dr. E. T.....	.63	10.00	6.30
Hartwick & Belle Plaine Mutual Telephone Co....	14.00	10.00	140.00
Home Telephone Company.....	47.00	17.00	799.00
Hamerville Telephone Company.....	7.00	13.00	91.00
Homer Telephone Company.....	9.00	14.00	126.00
Highland Telephone Company.....	7.00	14.00	98.00
Hart, Homer E.....	19.75	41.50	819.63
Hotchkiss, K. T., Telephone Company.....	8.00	10.00	80.00

TABLE No. 4—CONTINUED.

Names of Companies.	Mileage.	Assessment per mile.	Total assessed value.
Henry County Telephone Company.....	121.80	\$ 22.50	\$ 2,740.50
Hardin-Franklin Telephone Company.....	26.00	12.50	325.00
Hubbard & Buckeye Independent Mutual Tel. Co.	14.00	12.00	168.00
Honey Creek Valley Mutual Telephone Company.	12.00	15.00	180.00
Hardin County Telephone System.....	86.26	23.33	2,875.04
Hubbard Telephone Exchange Company.....	.25	600.00	150.00
Holstein Telephone Company.....	8.50	270.00	1,295.00
Hillside Mutual Telephone Company.....	14.50	14.00	203.00
Homestead Telephone Company.....	5.00	9.00	45.00
Hawkeys Mutual Telephone Company.....	14.50	9.00	130.50
Hickory Grove Central Telephone Company.....	10.75	17.00	182.75
Higle Prairie Telephone Company.....	5.83	14.00	74.82
Hawkeys Mutual Telephone Company.....	27.00	14.00	378.00
Harper Mutual No. 8.....	11.00	16.50	181.50
Hedrick Telephone Company.....	55.75	38.00	2,097.00
Harper Mutual Telephone Company, No. 1.....	9.00	12.00	108.00
Horn & Clark Private Line.....			5.00
Hawkeys Telephone Company.....	5.00	14.00	70.00
Honey Hill & Center Point Telephone Company...	1.00	10.00	10.00
Hall Line Telephone Company.....	8.00	8.00	64.00
Henderson, P. G.....	0.00	9.00	54.00
Harrison Telephone Company.....	0.25	15.00	3.75
Hawkeys Telephone Company.....	5.76	12.50	71.98
Harmony Telephone Company.....	3.34	10.00	33.40
H. Rural Telephone Company.....	4.25	16.00	68.00
Harrison Township Telephone Company.....	4.00	18.75	75.00
Homa Mutual Telephone Company of Bangor.....	17.50	19.00	332.50
Hartley Telephone Exchange.....	2.00	375.00	750.00
Hanamo Toll Line Company.....	28.00	10.50	294.00
Hepburn, Bethesda & Clarinda Telephone Co.....	17.00	15.00	255.00
Havelock Telephone Company.....	1.00	240.00	240.00
Harlan & Avoca Telephone and Telegraph Co.....	82.78	96.00	7,944.96
Hancock Telephone Company.....	28.00	23.25	651.00
Haven & Chelsea.....	11.25	14.00	157.50
Hatfield & Waterson Mutual Telephone Company.	2.50	13.00	32.50
Hess Mutual Telephone Company.....	4.00	10.00	40.00
Hawarden Telephone Company.....	6.50	138.50	900.25
Huxley Mutual Telephone Company.....	14.00	17.50	245.00
Howard Farmers' Telephone Company.....	14.75	12.00	177.00
Hickory Telephone Company.....	11.00	16.00	176.00
Highland Telephone Company.....	14.00	15.00	210.00
Haven & Tama.....	16.00	12.00	192.00
Hickory Grove Farmers' Mutual Telephone Co.....	8.50	13.00	110.50
Hazle Dell Mutual Telephone Company.....	20.00	12.00	240.00
Hopkins Telephone Company.....	18.00	19.25	346.50
Holt Township Telephone Company.....	13.00	14.00	182.00
Hall Telephone Company.....	2.00	11.25	22.50
Hanneston & Maple Grove Line.....	8.00	15.00	120.00
Harmony & Kendallville Farmers' Mut. Tel. Co...	5.50	20.00	110.00
Hantontown Telephone Company.....	.50	200.00	100.00
Iowa Telephone Company.....	4,814.11	45.50	219,048.00
Iowa Center Telephone Company.....	8.88	19.00	168.72
Irving Mutual Telephone Company.....	8.50	11.00	93.50
Independent Mutual Telephone Co. of Urbana.....	55.00	14.00	770.00
Independent Mut. Tel. Co. of Marey Tp., No. 1.....	14.00	14.00	196.00
Independent Tel. Co. No. 8 of Marey and Beaver Tps	7.00	17.00	119.00

TABLE No. 4—CONTINUED.

Names of Companies.	Mileage.	Assessment per mile.	Total assessed value.
Ingham Township Mutual Telephone Company	40.00	\$ 15.00	\$ 600.00
Inter-State Telephone Company	217.67	80.00	6,500.10
Independent Telephone Company	6.50	12.00	78.00
Independent Mutual Telephone Company			250.00
Investor Mutual Telephone Company	12.00	15.00	180.00
Iowa Falls & Owaso Telephone Company	15.00	21.75	326.25
Iowa Falls, Ellis & Buckeye Telephone Company	17.00	12.50	212.50
Ida County Telephone Company			4,500.00
Iowa County Mutual Telephone Company	45.00	22.00	990.00
Iowa-Hilton Township Telephone Company	31.00	15.00	465.00
Iowa City & West Branch Mutual Telephone Co.	6.50	16.00	104.00
Indianapolis Telephone Company	12.00	11.50	138.00
Independent Mutual Telephone Company	5.00	7.50	37.50
Iowa River Road Rural Telephone Association	8.00	6.00	48.00
Independent Farmers' Telephone Company	8.00	16.75	134.00
Interior Telephone Company	100.00	66.00	6,600.00
Iowa & Missouri Telephone Company	12.00	9.00	108.00
Industrial Mutual Telephone Company	10.00	7.00	70.00
Independent Mutual Telephone Company	12.00	15.00	180.00
Interurban Telephone Company	4.00	437.50	1,750.00
Ireton Local Mutual Telephone Association	1.75	125.00	217.25
Independent Telephone Company	1.00	12.50	12.50
Independent Telephone Company	8.00	11.00	88.00
Independent Mutual Telephone Company	4.60	11.00	50.60
Johnston Telephone Company	7.00	12.00	84.00
Jackson Center Telephone Company	23.00	18.00	414.00
Jewell, Stanhope & Interurban Telephone Co.	18.50	12.00	222.00
Jasper County Telephone Company	237.75	98.00	20,042.60
Jefferson County Telephone Company	120.50	45.00	5,422.50
Johnson County Telephone Company	105.50	100.00	10,550.00
Jones County Telephone Company	71.00	75.00	5,325.00
Jordan's Grove Telephone Company	13.00	10.00	130.00
Jefferson Telephone Company No. 24	11.00	10.00	110.00
Juvenal Private Telephone Line	.83	16.00	14.00
Jacob Telephone Company	15.00	14.00	210.00
Jack Oak Telephone Company	5.00	9.00	45.00
Keystone Luzerne Mutual Telephone Company	11.50	16.00	172.50
Koszta and Luzerne Mutual Telephone Company	6.50	16.00	104.00
Kingsley Telephone Company	56.00	35.00	1,960.00
Kiron Telephone Company	57.00	14.00	798.00
Kellerton & Tuskego Mutual Telephone Co.	11.00	11.00	121.00
Koener Bros. & Company	12.00	12.50	150.00
Kennedy, J. M., Private Line	5.00	8.00	40.00
Kendallville & Cresco Telephone Company	9.75	12.00	117.00
Koszta & Belle Plaine Telephone Company	4.00	12.00	48.00
Keawick, Ambrose & Arnoh Mutual Telephone Co.	7.50	14.00	105.00
Koszta Mutual Telephone Company	.07	15.00	10.05
Key Stone Monmouth Telephone Company	8.00	16.00	96.00
Kellogg & Turner Telephone Company	7.00	15.00	105.00
Keawick & Webster Mutual Telephone Company	6.00	10.00	60.00
Kennel, J. E.	4.00	7.00	28.00
Keawick & Northwestern Mutual Telephone Co.	6.50	15.00	97.50
Keokuk County Mutual Telephone Company	1.75	85.00	61.25
Keawick Southwestern Mutual Telephone Co.	7.00	14.00	98.00
Keawick Northeastern Telephone Company	1.75	15.00	26.25
K. K. Mutual Telephone Company	11.00	15.00	165.00



TABLE No. 4—CONTINUED.

Names of Companies.	Mileage.	Assessment per mile.	Total assessed value.
Kendrick, Chapel & What Cheer Mutual Tel. Co.	8.25	\$ 10.00	\$ 82.50
Kewick, Thoraburg & Northern Mutual Tel. Co.	8.50	18.00	110.50
Kramer Telephone Line	6.00	13.00	78.00
Keswick Town Telephone Company	2.50	50.00	125.00
Keota Telephone Company	24.75	72.00	1,782.00
Kossuth Telephone Company	114.00	15.00	1,710.00
Kramer, Scott	9.00	10.00	90.00
Knowledge Point Mutual Telephone Co. No. 3	9.25	11.00	101.75
Knoxville Electric Company	147.25	40.00	5,890.00
Kellerton & Beaconsfield Mutual Telephone Co.	8.00	10.00	80.00
Kellerton, Athens & Itley Mutual Telephone Co.	17.00	7.50	127.50
Kellerton Mutual Central Telephone Company	1.00	500.00	500.00
Kellerton & Mount Ayr Mutual Telephone Co.	12.00	10.00	120.00
Kellerton & Ellston Mutual Telephone Company	11.00	8.00	88.00
Kelly Farmers' Telephone Company	5.00	15.00	75.00
Kent & Cromwell Farmers' Mutual Telephone Co.	9.00	13.00	117.00
Klondike Telephone Company	20.00	10.00	200.00
Kniffin & Promise City Farmers' Mutual Tel. Co.	9.50	12.00	114.00
Kensett Telephone Company	8.00	125.00	875.00
Lincoln Mutual Telephone Company	25.75	13.00	334.75
Lenox and Clearfield Telephone Company	44.00	22.00	968.00
Lenox and Kent Farmers Mutual Telephone Co.	12.98	11.00	142.68
Lenox and Kent Star Telephone Company	12.25	19.00	232.75
Lenox Farmers Mutual Telephone Line	10.00	10.00	100.00
La Porte Public Utility Company	121.25	36.00	4,385.00
Luzerne and Blairstown Farmers Mutual Tel. Co.	11.50	14.00	161.00
Luzerne Short Line Telephone Company	7.25	15.00	108.75
Liberty Telephone Company	7.50	12.50	93.75
Lisbon Telephone Company	95.50	50.00	4,775.00
Lineville Telephone Company	308.75	16.00	4,906.00
Lorimer and Macksburg Telephone Company	14.50	16.00	232.00
Leon Telephone Company	83.75	20.00	1,675.00
Lemon Telephone Company	40.60	45.00	1,822.50
Lime Springs and Briarcliff Telephone Company	5.50	14.00	77.00
Lottice, M. J., Telephone Company	16.00	12.00	192.00
Le Roy Telephone Company	83.00	14.00	462.00
Ladora and Northern Telephone Company	62.00	16.00	632.00
Lamotte and Cottonville Telephone Company	12.00	12.00	144.00
Lower Muscatine Road Telephone Company	18.50	14.00	259.00
Laurel Hill Telephone Company	7.50	14.00	105.00
Linn County Telephone & Telegraph Company	145.00	53.00	7,685.00
Locust Grove Mutual Telephone Company	14.60	16.00	234.00
Locust Telephone Company	11.00	27.00	297.00
Linn Mutual Telephone Company	7.50	18.00	97.50
Linn-Franklin Telephone Company	9.00	14.00	126.00
La Fayette and Center Point Telephone Company	9.00	11.00	99.00
Laurens Telephone Company	8.00	14.00	112.00
La Fayette, Center Point Willow Line Tel. Co.	5.00	10.00	50.00
La Fayette Telephone Company	12.00	11.00	132.00
Linn Junction Telephone Company	2.50	15.00	37.50
Lancus and Norwood Telephone Company	8.00	14.00	112.00
Liberty Telephone Company	7.25	11.00	79.75
Linn No. 95	6.00	10.00	60.00
Lincoln Telephone Company	7.00	11.00	77.00
Lyon County Telephone Company	21.75	12.00	261.00
Lakota Telephone Company	12.50	10.00	125.00

TABLE NO. 4—CONTINUED.

Names of Companies.	Mileage.	Assessment per mile.	Total assessed value.
Long Distance Copper Telephone Company.....	121.00	\$ 20.00	\$ 2,420.00
Lovilla Telephone Company.....	13.00	10.00	130.00
Lombardy Mutual Telephone Company.....	12.00	14.00	168.00
Lincoln Rural Telephone Company.....	13.00	13.00	169.00
Laurens Northwestern "Farmers" Line.....	7.50	16.00	120.00
Laurens and Ourlaw Telephone Company.....	20.00	20.00	400.00
Laurens Telephone Company.....	4.00	275.00	1,100.00
Lotts Creek Mutual or North Electric Tel. Co.	15.00	11.00	165.00
Lake View Farmers Telephone Co. Division "E"	2.50	27.00	67.50
Lake Side Telephone Company.....	7.00	11.00	77.00
Lake Side Farmers' Telephone Company.....	7.00	13.00	91.00
Lake View Farmers' Telephone Co. Division "E"	3.00	18.00	54.00
Lake View Telephone Company.....	1.25	144.00	180.00
Long Grove Telephone Company.....	11.00	18.00	198.00
Lacona & Milo Rural Telephone Company.....	21.00	14.00	294.00
Luzerne Private Telephone Company.....	8.00	10.00	80.00
Locust Grove Telephone Company.....	11.00	9.00	99.00
Lake Mills Telephone Company.....	1.50	400.00	600.00
Lincoln Farmers' Telephone Association.....	25.00	20.00	500.00
Musson Brothers Company.....	97.00	75.00	7,275.00
Mosher Mutual Telephone Company.....	8.00	12.00	96.00
Moulton Telephone Exchange.....	58.00	60.00	2,800.00
McLrose & Honey Creek Telephone Company.....	18.00	10.00	180.00
Moravia Telephone Company.....	93.00	25.00	950.00
Marengo Telephone Company.....	65.00	75.00	4,875.00
Missing Link Line and Branch.....	9.75	12.00	117.00
Marcy Independent Telephone Company.....	34.00	12.00	408.00
Main Line Farmers' Mutual Telephone Company.....	4.00	15.00	60.00
Mackey Rosendale and Story City Telephone Co.	14.50	12.00	174.00
Mackey and Gilbert Telephone Company.....	12.00	10.00	120.00
Martin, E. H. Telephone Company.....	143.50	44.00	6,318.50
Mineral Ridge Telephone Company.....	5.00	15.00	75.00
Morning Glory Telephone Company.....	10.00	10.00	100.00
Madrid Ice and Telephone Company.....	11.00	125.00	1,375.00
Marathon Telephone Company.....	14.00	40.00	560.00
Mead, H. O.....	6.00	10.00	60.00
Mechanicsville Telephone Company.....	20.00	50.00	1,000.00
Maple Grove Telephone Company.....	9.875	14.00	138.25
Manly Telephone Company.....	45.50	10.00	455.00
Merchant Telephone Company.....	9.00	7.00	63.00
Marcus Telephone Company.....			1,500.00
Millhaem & Potter Telephone Company.....	5.25	25.00	131.25
Maquoketa Telephone Company.....	102.87	67.50	6,943.73
Manilla Telephone Company.....	20.00	50.00	1,000.00
Maple Grove Telephone Company.....	22.00	10.00	220.00
Mutual Short Line Telephone Company.....	6.50	12.00	78.00
Manchester Telephone Company.....	2.50	650.00	1,625.00
Midland Telephone Company.....	38.00	40.00	1,520.00
Marble Rock Telephone Company.....	13.00	45.00	585.00
Melrose Mutual Telephone Company.....	10.00	14.00	140.00
Meyers Farmers' Mutual Company.....	4.50	14.00	63.00
Mutual Telephone Company No. 8.....	24.50	12.50	306.25
Martin, W. F. & Co.....	3.50	65.00	227.50
Mossburg Mutual Telephone Company.....	7.00	15.00	105.00
Monteith & Menlo Telephone Company.....	14.00	12.00	168.00
Monteith & Dale Mutual Telephone Company.....	11.00	11.00	121.00

TABLE NO. 4—CONTINUED.

Names of Companies.	Mileage.	Assessment per mile.	Total assessed value.
Maplewood Telephone Company	7.00	\$10.00	70.00
Maple Leaf Mutual Telephone Company	4.00	16.00	64.00
Mineral Point & Eldon Mutual Telephone Co.	6.25	15.00	93.75
Missouri Valley Edison Light & Telephone Co.	4.00	500.00	2,000.00
Mount Pleasant Telephone Company	151.25	55.20	8,363.00
Marengo & North Western Telephone Company	8.50	12.00	102.00
Magoon, Geo Telephone Company	.87		5.00
Millersburg & Armah No. 2	9.00	9.00	81.00
Mason, R. L.	.25	60.00	15.00
Millersburg & Genoa Bluffs Telephone Company	10.60	12.00	127.20
Millersburg & Parnell Farmers' Mutual Tel. Co.	18.15	12.00	217.80
Midland Telephone Company	6.00	12.50	75.00
Monmouth-Canton Telephone Company	9.88	10.00	98.80
Monilton, M. W.	28.00	10.00	280.00
Mariposa, Rushville & Kellogg Telephone Co	10.00	15.00	150.00
Midco Farmers' Mutual Telephone Company	28.00	25.00	700.00
Mitchellville Telephone Company	42.00	12.50	525.00
Macy & Gore Telephone Company	7.00	12.50	87.50
Monroe Telephone Company	60.00	64.88	3,892.80
Midland Rural Telephone Company	9.00	12.00	108.00
Maple Grove Telephone Company	8.50	12.00	102.00
Morley Northwestern Telephone Company	6.00	17.00	102.00
Martelle Telephone Company	9.00	15.00	135.00
Mutual "28" Line	14.00	10.00	140.00
Mutual Telephone Company No. 15	8.50	15.00	127.50
Mississippi Valley Telephone Company of Iowa	149.00	105.84	15,770.16
Martins Creek Telephone Company	9.00	14.00	126.00
Mount Vernon & Linn Grove Telephone Company	6.00	16.00	96.00
Marion, Concord & Crabapple Telephone Co.	6.50	13.00	84.50
Minehost Private Telephone Company	8.00	11.00	88.00
Marion & Big Head Company	10.00	10.00	100.00
Midland Telephone Company	6.50	12.00	78.00
Midland Telephone Company	12.50	12.00	150.00
Monroe Telephone Company	7.50	14.00	105.00
Marion & Excelsior	4.50	12.00	54.00
Marion Suburban Telephone Company	2.00	16.00	32.00
Mount Vernon Telephone Company	4.50	490.00	2,205.00
Marion Northern Telephone Company	13.00	12.50	162.50
Mount Vernon & Bertram Telephone Company	10.00	14.00	140.00
Marion & Prairie Chapel Telephone Company	20.00	10.00	200.00
Mutual Telephone Company	7.00	12.00	84.00
Marion Crabapple & Springville Telephone Co.	13.00	11.50	149.50
Muscataine & Louisa County Mutual Telephone Co.	47.75	12.00	573.00
Midway Telephone Company	19.00	12.00	228.00
Maple Grove Rural Telephone Company	4.50	15.00	67.50
May Telephone Company	14.00	10.00	140.00
Middle Creek Telephone Company	7.00	15.00	105.00
M. A. Rural Telephone Company	6.00	20.00	120.00
Mahaska Center Telephone Company	5.00	12.50	62.50
Marion County Farmers' Mutual	27.00	22.00	594.00
Marshall Telephone Company	49.00	170.00	8,330.00
Maple Valley Telephone & Telegraph Company	75.00	60.00	4,500.00
Melrose & Prairie Center Telephone Company	10.00	10.00	100.00
Melrose & Tyrone Telephone & Farmers' Line	10.00	10.00	100.00
Melrose & Confidence Telephone Company	10.00	10.00	100.00

TABLE No. 4—CONTINUED.

Names of Companies.	Mileage.	Assessment per mile.	Total assessed value.
Muscatine & Wilton Rural Telephone Company ..	17 00	\$ 14.00	\$ 238.00
Muscatine Central Telephone Company .....	12 00	50 00	600.00
Mount Tabor Mutual Telephone Company .....	8 00	10 00	80.00
Mutual Telephone Company .....	19 00	936.75	18,743.25
Malcom, Sheridan & Madison Telephone Co. ....	9 00	12 00	108.00
Merchants, Delphos & Allendale Telephone Co. ....	24 00	11 00	264.00
Maloy Short Line Telephone Company (Mutual) ..	7 00	16 00	112.00
Mount Ayr, Caledonia Farmers' Mutual Tel. Co. ....	12 00	12 50	150.00
Maloy & Clearfield Telephone Company .....	19 00	10 00	190.00
Mount Ayr & Eliston Mutual Telephone Company ..	14 25	11 80	168.75
Mount Ayr & Diagonal Mutual Farmers' Line .....	17 00	10 00	170.00
Mount Ayr Mutual Telephone Company .....	20 00	71 50	1,430.00
Mount Ayr & Liberty Township Telephone Co. ....	11 00	10 00	110.00
Milford Line .....	3 00	33 00	99.00
Maxwell Telephone Company .....	47 00	28 50	1,339.50
Morning Star Telephone Company .....	8 00	13 00	104.00
Mineral Branch Telephone Company .....	3 00	12 60	37.50
Montour Telephone Company .....			620.00
Mutual No. 5 .....	6 00	11 00	66.00
Morning Star Mutual Telephone Company .....	35 25	18 00	634.50
Milton Telephone Company .....	4 00	200.00	800.00
Mutual Rural Telephone Company .....	9 67	15 00	145.05
Miller & Marsh Telephone Company .....	56 75	85 00	1,968.25
Miller & Sewal Telephone Company .....	9 00	15 00	135.00
Mosille Klondyke Telephone Company .....	9 00	14 00	126.00
McNaughton Family Line .....	50	75 00	37.50
Neville Telephone Company .....	75 20	13 33	1,002.42
Nodaway Valley Telephone Company .....	21 25	9 50	201.88
North Washington Telephone Company .....	8 00	7 50	60.00
Nodaway and Gas Mutual Telephone Company ..	21 50	9 00	196.50
New Albin & Ottizen Mutual Telephone Association ..	10 00	9 00	90.00
Northwestern Mutual Telephone Company .....	14 00	12 50	175.00
North Marcy Telephone Company .....	11 00	15 00	165.00
Norasha Mutual Telephone Association .....	32 00	17 25	551.99
Northern Telephone Company .....	25 75	39 66	8,338.72
Northern Rural Telephone Company .....	50 00	15 00	750.00
Northwestern Mutual Telephone Company .....	25 50	14 50	369.75
North Coon Telephone Company .....	23 84	9 50	245.48
New State Telephone and Telegraph Company ..	112 75	18 75	2,114.08
Northern Iowa Telephone Company .....	260 00	40 80	8,539.75
North East Telephone Company of Woodburn ..	4 00	17 50	70.00
Northwest Missouri Telephone Company .....	18 00	94 00	442.00
Northwestern Mutual Telephone Company .....	8 00	15 00	120.00
Nebraska Telephone Company .....	173 70	89 10	15,492.80
New State Telephone and Telegraph Company ..	40 91	18 75	879.56
North English & Green Valley Telephone Company ..	8 00	10 00	80.00
North English & Armah Mutual Telephone Co. ....	10 00	9 57	95.70
North Andrew No. 2 .....	10 00	10 00	100.00
Newburg Short Line Telephone Company .....	3 50	24 00	84.00
North Kellogg Telephone Company .....	12 00	12 00	144.00
Newburg & Grinnell Telephone Company .....	15 00	17 00	255.00
Northside Telephone Company .....	0 75	9 00	60.75
North Liberty Mutual Telephone Company .....	20 25	16 00	420.00
Newport Telephone Company .....	10 50	18 66	174.83
North Madison Farmers Telephone Company .....	9 00	10 00	90.00

TABLE NO. 4—CONTINUED.

Names of Companies.	Mileage.	Assessment per mile.	Total assessed value.
Nassau & N. W. Mutual Telephone Company. . .	7.00	\$ 19.00	\$ 133.00
Nassau & Lester Telephone Company. . . . .	4.75	18.00	78.00
Nassau & Coal Creek Telephone Company. . . . .	5.00	15.00	75.00
Nassau & Pleasant Grove Mutual Tel. Company. . . . .	8.00	10.00	80.00
Nassau & Tilton Telephone Company. . . . .	8.16	18.30	118.88
Northwestern Telephone Company. . . . .	47.90	12.50	599.25
No. One & Toddville Telephone Company. . . . .	7.00	7.50	52.50
North Military Telephone Company. . . . .	2.50	13.00	32.50
Northwestern Telephone Company. . . . .	7.00	10.00	70.00
Norwood & Liberty Center Mutual Tel. Company. . . . .	12.00	10.00	120.00
Norwood Telephone Company. . . . .	8.75	10.00	87.50
Northwestern Telephone Company. . . . .	3.75	18.00	67.50
North Branch Telephone Company. . . . .	6.00	11.50	69.00
New Sharon Independent Telephone Company. . . . .	67.00	45.50	3,048.50
Norwich Yorktown Telephone Company. . . . .	5.50	17.50	96.25
Northwestern Telephone Association. . . . .	16.75	15.00	251.25
Northwestern Telephone Company. . . . .	8.00	13.00	104.00
Northwest Telephone Company. . . . .	6.00	16.25	97.50
Nevada Mutual Telephone Company. . . . .	50.50	54.50	2,752.25
North Fifteen Mile Telephone Company. . . . .	10.50	10.00	105.00
North Prairie Telephone Company. . . . .	11.50	12.00	138.00
Norwegian Mutual Telephone Line. . . . .	7.00	13.00	91.00
Norness Telephone Company. . . . .	65.00	9.00	585.00
Northwood Telephone Company. . . . .	27.50	49.00	1,347.50
Ogden Telephone Company. . . . .	60.00	61.00	3,660.00
O. K. Mutual Telephone Company. . . . .	8.00	12.00	96.00
Oakwood & Owasa. . . . .	5.00	20.00	100.00
Owasa & Ellis. . . . .	4.75	18.00	85.50
Owasa & Monona Telephone Company. . . . .	81.25	31.00	2,518.75
Olds Telephone Company. . . . .	58.25	22.25	1,295.56
Oak Ridge Mutual Telephone Company. . . . .	8.00	14.00	112.00
Oak Ridge Telephone Company No. 2. . . . .	8.75	17.50	153.12
Onslow Mutual Telephone Company. . . . .	25.00	15.00	375.00
Olin Morley Telephone Company. . . . .	7.00	20.00	140.00
Otter Creek Telephone Company. . . . .	7.00	13.00	91.00
Odessa Mutual Telephone Company. . . . .	8.00	13.75	110.00
Otter Creek Telephone Company. . . . .	13.00	12.00	156.00
Ola Mutual Telephone Company. . . . .	14.00	10.00	140.00
Oakley Telephone Company. . . . .	9.00	12.00	108.00
Oskaloosa Home Telephone Company. . . . .	48.25	173.00	8,358.50
Oskaloosa Rural No. 12. . . . .	5.00	19.00	95.00
Oak Grove Telephone Company. . . . .	13.00	14.00	182.00
Oak Grove Blue Point Rural Telephone Company. . . . .	30.00	15.00	450.00
Ottumwa Telephone Company. . . . .	75.00	184.50	13,837.50
Otter Creek & Liberty Center Mutual Tel. Co. . . . .	27.50	12.50	343.75
Oregon & Highland Telephone Company. . . . .	12.00	12.50	150.00
Postal Telegraph Cable Company. . . . .	937.55	.....	71,816.25
Pleasant Ridge Telephone Company. . . . .	10.00	12.50	125.00
Paint Creek Farmers' Telephone Company. . . . .	30.50	11.50	350.75
Plano and Promise City Mutual Bridge Line. . . . .	7.75	12.00	93.00
Prairie Valley Telephone Company. . . . .	5.50	17.00	93.50
Peoples Telephone Company. . . . .	49.65	20.00	993.00
Pleasant Valley Telephone Company. . . . .	9.75	10.00	97.50
Portland Heights Telephone Company. . . . .	9.50	18.00	171.00
Protivin Telephone Company. . . . .	84.50	20.00	1,690.00

TABLE No. 4.—CONTINUED.

Names of Companies.	Mileage.	Assessment per mile.	Total assessed value.
Pleasanton Telephone Company.....	24.00	\$ 9.00	\$ 252.00
Patton Telephone Company.....	8.00	19.00	104.00
Palermo Mutual Telephone Company.....	12.50	14.50	181.25
Panora & Monteith Farmers Mutual Tel. Line.....	7.00	14.00	98.00
Panora & Guthrie Center Farmers Mutual Tel Co.....	15.00	11.00	165.00
Providence Township Mutual Telephone Assn.....	82.00	20.00	1,640.00
Pleasant Center Mutual Telephone Company.....	8.00	14.00	112.00
Plumer, W. H.....	.50	20.00	10.00
Plymouth Rock Telephone Association.....	15.00	11.00	165.00
Post, C. H. Line.....	.50	30.00	15.00
Pumpkin Ridge Line Mutual Company.....	8.25	11.00	90.75
Patterson, James.....	1.50	15.00	22.50
Pumpkin Vine Mutual Telephone Company.....	6.75	11.00	74.25
Perlee & Fairfield Telephone Company.....	4.00	11.50	46.00
Pleasant Valley Telephone Company.....	23.00	21.00	609.00
Prairie Farmers Mutual Telephone Company.....	8.50	15.00	97.50
Pen Clay Telephone Company.....	5.00	11.50	57.50
Peoples Telephone Company.....	3.50	13.00	45.50
Peoples Telephone Company, H. Line.....	6.625	18.00	58.12
Pleasant View & Keswick Telephone Company.....	10.00	9.00	90.00
Pleasant Grove Telephone Company.....	12.50	10.00	125.00
Peoples Telephone Company.....	52.00	31.25	1,625.00
Plain Park Mutual Telephone Line.....	7.25	14.50	105.12
Pleasant Valley & Springville Telephone Co.....	11.00	19.75	151.25
Palo and Round Prairie Telephone Company.....	5.50	11.00	60.50
Paris Telephone Company.....	10.00	19.00	190.00
Pierce House and McCormick Private Line.....	.75	17.00	12.75
Pleasant Grove Telephone Company.....	5.00	11.50	57.50
Pilot Grove & Elliott Mutual Telephone Company.....	14.00	18.50	259.00
Pleasant Ridge Telephone Company.....	23.50	15.00	352.50
Pleasant Valley Telephone Company.....	14.00	14.50	203.00
Page Center Telephone Company.....	11.25	14.00	157.50
Pleasant Ridge & Shambaugh Telephone Company.....	11.00	16.50	181.50
Page Center & College Springs Telephone Co.....	14.25	14.00	199.50
Palo Alto Telephone Company of Emmetsburg.....	19.00	16.00	304.00
Pocahontas Telephone Company.....	2.00	685.00	1,270.00
Poe Center & Calsdonia Telephone Company.....	18.25	11.50	162.97
Palestine Center Line.....	5.00	14.00	70.00
Pleasant Run Rural Telephone Company.....	5.50	25.00	137.50
Pleasant Hill Telephone Company.....	9.25	8.50	78.62
Pleasant Ridge Telephone Company.....	2.25	20.00	45.00
Potter Telephone Company.....	4.00	13.00	52.00
Platte Farmers' Mutual Telephone Company.....	7.00	15.00	105.00
Pleasant Home Farmers' Mutual Telephone Co.....	9.00	12.00	108.00
Prairie Chapel Telephone Company.....	8.00	13.50	108.00
Primes City & Confidence Telephone Company.....	10.75	5.00	53.75
Postal Telegraph & Cable Company.....	37.97	20.00	759.40
Quirks' Mutual Telephone Company.....	8.00	15.50	93.00
Richardson Telephone Company.....	6.00	5.00	40.00
Rural Telephone Company.....	61.00	24.30	1,482.30
Ringgold & Decatur Farmers' Mutual Tel. Co.....	11.00	7.50	82.50
Ryans, T. J., Telephone Line.....	13.00	8.00	104.00
Rural Home Telephone Company.....	26.00	15.40	400.40
Richland Center Telephone Company.....	11.00	14.00	154.00
Boland Mutual Telephone Company.....	48.00	15.50	744.00

TABLE No. 4—CONTINUED.

Names of Companies.	Mileage.	Assessment per mile.	Total assessed value.
Rowen Telephone Company.....	4.00	\$ 11.25	\$ 45.00
Radcliffe Mutual Telephone Company.....			875.00
Round Prairie Telephone Company.....	11.00	14.00	154.00
Rolfe Telephone Company.....	68.50	45.00	3,082.50
Rural Union Telephone Company.....	108.50	46.00	4,991.00
Riverside Telephone Company.....	7.00	16.00	112.00
Richland Telephone Company.....	10.00	15.00	150.00
Richland Telephone Company.....	89.00	28.00	924.00
Robut & Otter Telephone Company.....	17.00	9.50	161.50
Rural Telephone Company A.....	10.00	11.25	112.50
"R" Line Telephone Company.....	6.00	15.00	90.00
Rural Telephone Company.....	8.00	15.00	45.00
Rangger, Jas. A. Private Telephone Company.....	6.50	5.00	32.50
Robins Telephone Company.....	4.00	17.50	70.00
Russell & Adams Telephone Company.....	4.50	14.00	63.00
Russell & Greenville Telephone Company.....	9.50	10.00	95.00
Russell & Bethelhem Telephone Company.....	9.50	12.00	114.00
Russell & New York Telephone Company.....	15.00	10.00	150.00
Rock Rapids Telephone Company.....	2.00	700.00	1,400.00
Rural Telephone Company No. 25.....			70.00
Riverside Telephone Company.....	2.67	12.50	33.37
Rural No. 17 Telephone Company.....	8.00	13.40	78.00
Rural No. 10 Telephone Company.....	9.00	13.00	104.00
Red Oak Mutual Telephone Company.....	165.50	12.00	1,986.00
Rathven Telephone Exchange.....	2.00	262.50	525.00
Rice Township Telephone Company.....	12.00	12.50	150.00
Ringgold Mutual Telephone Company.....	8.00	12.00	96.00
Rose Valley Telephone Company.....	35.00	12.50	437.50
Riverside Telephone Company.....	7.50	14.00	105.00
Rock Valley Telephone System.....	8.00	116.67	933.00
Richland Telephone Company.....	5.00	18.50	92.50
Rush Telephone Company.....	22.00	9.00	198.00
Reeves Bros. Telephone Company.....	26.00	9.00	234.00
Riverside Telephone Company.....	10.00	10.00	100.00
Stringtown Telephone Company.....	9.25	16.50	152.63
State Line Mutual Telephone Company.....	10.00	10.00	100.00
Standard Telephone Company.....	353.10	45.96	16,223.48
Seymour Telephone Company.....	172.75	23.84	4,999.39
Soap Creek & Union Twp. Farmers Mut. Tel. Co.....	6.00	15.00	90.00
Scotch Grove Telephone Company.....	5.25	20.00	105.00
Sumner Telephone Company.....	136.25	42.20	5,749.75
Silver Creek Telephone Company.....	61.81	11.00	679.91
Shell Rock Valley Telephone Company.....	88.75	71.50	2,770.62
Scranton Mutual Telephons Company.....	42.00	12.00	504.00
Sugar Creek Telephone Company.....	9.25	15.00	138.75
Star Telephone Company.....	18.00	15.00	270.00
Southern Iowa Telephone Company.....	166.00	30.12	4,999.92
Spencer Telephone Company.....	50.00	37.50	1,875.00
Sabula Telephone Company.....	53.00	8.75	463.75
Schleswig Telephone Company.....	8.00	105.82	846.00
Spring Valley & Lincoln Township Telephone Co.....	10.00	15.00	150.00
Southwestern Telephone Company.....	16.25	18.00	211.25
Steuben Farmers Mutual Telephone Company.....	6.00	12.00	72.00
Soap Creek Telephone Company.....	3.00	16.00	48.00
Shiloh Mutual Telephone Company.....	9.50	16.00	152.00

TABLE No. 4—CONTINUED.

Names of Companies.	Mileage.	Assessment per mile.	Total assessed value.
Safeside Telephone Company.....	12.00	\$ 13.75	\$ 165.00
Stafford Telephone Company.....	57.00	15.78	899.46
Stanhope, Lake Center & Rosendale Tel. Co.....	22.00	15.75	948.50
Stanhope & Northeastern Telephone Company.....	10.00	15.00	150.00
Steamboat Rock & Cleves Telephone Company.....	11.25	15.00	168.75
Stanford Mutual Telephone Company.....	81.50	15.00	127.50
Shelby Independent Telephone Company.....	52.01	35.77	1,860.40
Salem Telephone & Telegraph Company.....	45.00	25.00	1,125.00
Schaller Telephone Company.....	10.00	67.50	675.00
Sac City Mutual Telephone Company.....	4.25	14.25	60.56
Shady Side Independent Telephone Company.....	7.69	10.00	76.90
Sunny Side Telephone Company.....	4.50	12.00	54.00
State Road Independent of Victor.....	8.50	21.50	75.25
Southern Div. of Armah & Millersburg Tel. Co.....	8.50	11.00	38.50
Sugar Creek Telephone Company.....	12.00	13.75	165.00
Southeastern Iowa Telephone Company.....	8.00	75.00	600.00
South Prairie Mutual Telephone Company.....	21.63	14.00	302.82
Scott Township.....	8.50	23.00	149.50
South Graham Mutual Telephone Company.....	8.50	17.85	150.68
Sharon Farmers Mutual Telephone Company.....	65.73	15.39	874.72
South Clear Lake Mutual Telephone Company.....	3.00	23.00	120.00
Slide Rock Telephone Company.....	8.00	12.50	75.00
South Hayesville No. 3160 Telephone Company.....	7.00	12.50	87.50
South English Telephone Company.....	11.00	10.00	110.00
Sweet's Mutual Telephone Company.....	10.00	11.00	110.00
Steady Run Farmers Mutual Telephone Company.....	15.75	10.00	157.50
Smith, W. H.....	1.00	7.50	7.50
South English Iowa Mutual Telephone Line No. 14.....	2.00	32.50	65.00
Scotland Mutual Telephone Company.....	9.00	15.50	124.00
Star (School House) Telephone Company.....	4.50	16.00	67.50
"S" Line Telephone Company.....	8.75	11.50	100.68
South Fairfax Telephone Company.....	4.00	13.75	55.00
Slife Line Telephone Company.....	5.00	13.50	67.50
Sugar Grove Telephone Company.....	9.00	11.00	99.00
Springville Telephone Company.....	.50	820.00	410.00
Stony Point Telephone Line.....	4.25	14.00	59.50
Springville, Southwestern Telephone Company.....	9.50	11.84	112.48
Spring Grove-Jackson Telephone Company.....	9.00	12.00	108.00
Sylvia Telephone Company.....	7.00	29.00	196.00
Sisley's Grove Telephone Company.....	7.00	12.00	84.00
Stanley Telephone Company.....	7.00	13.00	91.00
South Cotter Telephone Association.....	9.00	12.00	108.00
Short Line Telephone Company.....	4.00	10.00	40.00
South Side Telephone Company.....	1.75	25.00	43.75
Six Mile Telephone Company.....	5.00	15.00	75.00
Spring Creek Telephone Company.....	2.50	30.00	75.00
South Spring Creek Telephone Company.....	5.00	20.00	100.00
Spring Creek Farmers Mutual Telephone Co.....	13.50	16.00	216.00
St. Ansgar Telephone Exchange Company.....	63.50	31.50	2,000.25
Stanton & Washington Mutual Telephone Co.....	6.00	16.50	99.00
Stanton-Villisca Mutual Telephone Company.....	17.00	12.00	204.00
Stanton-Northern Telephone Company.....	10.00	15.50	155.00
Stanton-Spring Valley Mutual Telephone Co.....	10.00	15.00	150.00
Stanton & Red Oak Mutual Telephone Company.....	10.00	15.00	150.00
Stanton & Bethesda Telephone Company.....	13.00	17.00	221.00



TABLE No. 4—CONTINUED.

Names of Companies.	Mileage.	Assessment per mile.	Total assessed value.
Seven Mile Telephone Company.....	20.00	\$ 12.50	\$ 250.00
Stanton & Northeastern Telephone Company.....	12.00	14.00	168.00
Stanton-Wallin Telephone Company.....	9.25	16.75	154.94
Stanton & Southwestern Mutual Telephone Co.....	4.60	22.00	101.20
Spicer & Stennett Telephone Company.....	12.00	15.00	180.00
Stanton Eastern Telephone Company.....	7.00	28.00	196.00
Sugar Creek Telephone Company No. 1.....	1.25	15.00	18.75
Sanborn Telephone Company.....	1.40	615.00	861.00
Stanton & Bethesda Telephone Company.....	9.00	14.50	130.50
Shambaugh & College Springs No. 2 Telephone Co.....	8.25	17.00	140.25
Sheldahl Mutual Telephone Company.....	1.50	106.50	159.75
Southwest Malcom Telephone Company.....	17.00	15.80	268.60
Sonora Telephone Company.....	11.00	35.00	385.00
Sheridan Telephone Company.....	18.00	14.00	252.00
Sheridan-Malcom Telephone Company.....	12.50	18.50	168.75
Sheridan & Grinnell Telephone Company.....	22.75	15.00	341.25
Shannon City Telephone Company.....	2.00	50.00	100.00
Shannon City & Southwestern Mutual Tel. Co.....	14.50	12.00	174.00
Sac County Mutual Telephone Company.....	23.25	14.25	331.31
Story City Telephone Company.....	3.00	280.00	840.00
Sugar Creek Telephone Company.....	12.00	6.25	75.00
Salem Telephone Company.....	14.00	13.75	192.50
Sharpsburg & Gravity North Line.....	11.01	15.00	165.00
Shearer, J. S.....	5.75	9.00	51.75
State Line Telephone Company.....	13.00	12.00	156.00
Star Mutual Telephone Company.....	5.75	13.00	74.75
Sunset Telephone Company.....	9.00	12.50	112.50
Smoky Ridge Telephone Company.....	12.00	6.25	75.00
Sewal & Kniffin Telephone Company.....	5.00	12.50	62.50
Sewal, Powersville Telephone Company.....	6.50	10.00	65.00
Shane Hill Telephone Company.....	6.75	17.00	114.75
Sewal & St. John Telephone Company.....	8.75	14.00	122.50
Sewal & Corydon Telephone Company.....	10.25	8.00	82.00
Sewal & Medicineville Telephone Company.....	8.50	15.00	127.50
Short Line Telephone Company.....	35.75	20.00	715.00
Tip Top Telephone Company.....	8.00	19.50	156.00
Troy Mills Mutual Telephone Exchange Ass'n.....	70.50	14.00	987.00
Turkey Valley Telephone Company.....	14.50	12.50	181.25
Tri-City Telephone Company.....	40.00	107.25	4,290.20
Thurman Telephone Company.....	58.50	17.50	1,023.75
Tipton Farmers Mutual Telephone Company.....	8.00	12.50	100.00
Township Line Mutual Telephone Company.....	8.00	16.00	96.00
Thornburg, Tilton Telephone Company.....	12.00	14.00	168.00
Tiffin Northwest Telephone Company.....	7.25	12.00	87.00
Thornburg & North Eastern Mutual Telephone Co.....	10.75	10.50	112.88
Tilton Mutual Telephone Company.....	8.25	12.00	75.00
Troy Mills & Walker Telephone Company.....	5.60	15.00	84.00
Toddsville, Green Grove & Center Point Tel. Co.....	12.00	10.50	126.00
Three Wing Telephone Company.....	9.00	8.50	76.50
Truro St. Marys Telephone Company.....	4.00	12.50	50.00
Tyrone & Cedar Valley Telephone Company.....	10.00	7.50	75.00
Tingley & Ellston Telephone Company.....	8.00	15.00	120.00
Tingley & Melrose Telephone Company.....	12.75	10.00	127.50
Tingley & Mt. Ayr Telephone Company.....	11.00	14.50	159.50
Tingley & Sheldon Telephone Company.....	6.00	11.50	69.00

TABLE No. 4—CONTINUED.

Names of Companies.	Mileage.	Assessment per mile.	Total Assessed value.
Tingley Telephone Company	2.90	\$ 87.50	\$ 175.00
Tingley & Arispe Telephone Company	10.50	14.50	152.25
Township Line Telephone Company	5.50	14.00	77.00
Union Township Telephone Company	20.00	12.50	250.00
Union Short Line Telephone Company	12.00	12.50	150.00
Union Valley and Centerville Telephone Co.	11.75	15.00	152.75
Union Telephone Company	5.00	8.00	40.00
Union Telephone Company	45.52	25.51	1,174.87
Union Mutual Telephone Company	9.75	77.00	750.75
Union Telephone Company	139.00	31.00	4,129.00
Union Dale Telephone Company	127.00	12.90	1,635.30
Union Mutual Telephone Company	10.00	16.00	160.00
Union Hall Telephone Company	7.25	12.50	90.63
U. Line Telephone Company	12.00	13.00	156.00
Union Telephone Company	9.50	12.50	118.75
Union Telephone Company	11.00	45.46	499.95
Union Grove Mutual Telephone Association	8.50		85.00
Union Telephone Company Mutual	15.00	10.00	150.00
Ulmeo Telephone Company	4.00	12.50	50.00
Union Electric Telephone & Telegraph Company	30.00	325.00	9,750.00
Union Telephone Company	11.00	12.00	132.00
Vinton and Benton County Telephone Company	274.75	36.40	10,000.80
Victoria Mutual Telephone Company	1.75	18.00	31.50
Van Wert Rural Telephone Company	59.75	14.00	822.50
Vall Telephone Company	8.00	23.50	188.00
Vernon Springs Farmers' Telephone Company	4.25	11.00	46.75
Victor and Summit Ind. Telephone Company	13.50	17.50	236.25
Victor & Ladora Ind. Telephone Company	9.50	15.00	142.50
Victor South Eastern Telephone Company	8.00	15.00	120.00
Victor North Lincoln Ind. Telephone Ass'n	10.00	14.25	142.50
Victor Rural Telephone Company	15.50	12.00	186.00
Viola & Anamosa Telephone Company	3.00	15.00	45.00
Viola & Stone City Telephone Company	4.00	11.25	45.00
Viola & Buffalo Telephone Company	8.00	12.00	96.00
Viola & Springville Telephone Company	10.50	15.50	162.75
Victor Telephone Company	7.00	15.00	105.00
Villisca & Pleasant Ridge Mutual Telephone Co.	14.75	8.50	125.88
Villisca & Pleasant Valley Mutual Telephone Co.	10.25	13.50	138.88
Vetter, D. Telephone Line	10.00	5.00	50.00
Viola Township Farmers' Telephone Company	8.00	12.50	100.00
Valley Telephone Company	23.00	6.00	138.00
Western Union Telegraph Company	8 545.697		640,927.24
West Farmers Telephone Company	4.50	18.00	81.00
Western Electric Telephone Company	709.75	24.70	17,530.83
Willey Branch Telephone Company	5.00	10.00	50.00
West Liberty Telephone Company	28.25	82.12	2,319.89
West Branch Telephone Company	40.00	25.00	1,000.00
Way-Martin Telephone Company	27.00	10.00	270.00
Wren Hill Telephone Company	11.00	10.00	110.00
Wagner Telephone Company	12.50	12.00	150.00
Woodbine Telephone Company	180.10	42.85	6,680.23
Whitten Mutual Telephone Company	3.00	28.30	84.90
Woolstock Telephone Company	50.00	32.00	1,600.00
West Union Telephone Company	7.00	15.00	105.00
Wayland Telephone Company	39.50	14.75	582.63


TABLE No. 4—CONTINUED.

Names of Companies.	Mileage.	Assessment per mile.	Total assessed value.
Winfield Telephone Company.....	55.00	\$ 48.25	\$ 2,653.75
Wilsonville Telephone Company.....	18.00	10.50	189.00
Webster-Armah Telephone Company.....	8.00	8.75	52.50
Williamsburg Telephone Company.....	125.00	28.00	3,500.00
White Pigeon Telephone Company.....	6.00	16.50	99.00
Willhaem & Potter Telephone Company.....	18.25	25.00	456.25
White Oak Telephone Company No. 2.....	5.60	15.00	75.00
Wyoming Telephone Company.....	53.25	25.00	1,331.25
White Oak Telephone Company.....	11.00	10.00	110.00
"W" Line Telephone Company.....	3.00	16.66	49.98
White, J. T. & Sons, Mutual Telephone Company.....			15.00
What Cheer & Janetown Telephone Company.....	2.88	16.00	36.08
Willow Grove Mutual Telephone Company.....	9.00	11.50	103.50
Webster and Armah Telephone Company.....	4.00	12.00	48.00
Washington Mutual Telephone Company.....	6.50	15.00	97.50
What Cheer Mutual Telephone Company.....	3.00	183.83	550.00
West La Fayette Mutual Telephone Company.....	7.00	21.50	150.50
Webster & South English Mutual Telephone Co.....	7.50	10.00	75.00
What Cheer, Thornburg & Nassau Telephone Co.....	14.00	15.00	210.00
Webster Mutual Telephone Company.....	8.00	16.00	48.00
Walden Mutual Telephone Company.....	13.75	12.00	165.00
West Bend Telephone Company.....	65.00	23.00	1,485.00
Weyer Independent Telephone Company.....	22.00	18.50	407.00
West Point Exchange.....	1.50	295.00	362.50
West Franklin Telephone Company.....	4.50	15.00	67.50
White Oak Mutual Telephone Company.....	17.00	12.00	204.00
Whittier-Western Telephone Company.....	3.25	20.00	65.00
Williams, Oscar, Telephone Line.....	.50	25.00	12.50
Wire Corner Telephone Company.....	5.00	16.00	80.00
Waubek Telephone Company.....	13.50	14.50	195.75
Whittier & County Home Telephone Company.....	4.50	11.00	49.50
Walker Short Line Telephone Company.....	2.00	12.50	25.00
Whittier & Northwestern Telephone Company.....	7.75	12.90	100.00
West Otter Creek & Independent Mutual Tel. Co.....	6.00	12.50	75.00
Wapalo Valley Telephone Company.....	6.50	11.95	62.43
Whittier & Springville Telephone Company.....	3.75	30.75	115.31
Whittier & Southern Telephone Company.....	2.00	10.00	20.00
Wapello-Northwestern Telephone Company.....	7.50	13.33	100.00
Warren Center Telephone Company.....	12.00	9.00	108.00
West Wapello Rural Telephone Company.....	4.50	12.00	54.00
Washington Center Telephone Company.....			70.00
Whitebreast Telephone Company.....	2.50	27.00	67.50
White Willow Line.....	2.50	10.00	25.00
West Des Moines Telephone Company.....	12.00	10.00	120.00
Willow Line Telephone Company.....	8.00	20.00	160.00
White's Creek Telephone Company.....	7.00	9.50	66.50
West Nodaway Telephone Company.....	8.50	10.00	85.00
Wilton Telephone Company.....			1,112.50
West Maileom-Sheridan Telephone Company.....	22.00	13.75	302.50
Wall Lake Farmers Telephone Company.....	2.00	100.00	200.00
Walnut Hill Telephone Company.....	8.75	15.00	131.25
West Toledo Telephone Company.....	1.75	40.00	70.00
Wood Line Telephone Company.....	4.00	12.50	50.00
Whippoorwill Telephone Line.....	9.00	10.00	90.00
Wapello Telephone Company.....	6.50	12.00	66.00

TABLE No. 4—CONTINUED

Names of Companies.	Mileage.	Assessment per mile.	Total assessed value.
Wellman Telephone Exchange .....			\$ 115.00
Wellman Mutual Exchange .....	1.00	\$350.00	850.00
Washington Telephone Company .....	106.60	51.00	5,431.60
West Chester Telephone Company .....	40.00	16.35	650.00
Wayne County Telephone Company .....	15.00	125.00	1,875.00
Whitley Short Line Telephone Company .....	1.75	17.00	29.75
White Telephone Company .....	6.75	11.00	74.25
West Union Telephone Company .....	11.25	8.00	90.00
W-L-D Telephone Company .....	42.50	12.00	510.00
Wild Cat & Cambria Telephone Company .....	17.25	9.00	155.25
Wayne County Telephone Company .....	22.50	13.33	300.00
Wilow Grove Short Line Telephone Company .....	15.00	8.50	127.50
Winnebago Telephone Company .....	1.50	700.00	1,050.00
"X" Telephone Company .....	6.50	11.50	74.50
Yale & Jamaica Telephone Company .....	9.00	15.00	155.00
Yale & Bagley Mutual Telephone Company .....	14.00	14.50	203.00
Yale Mutual Telephone Company .....	8.50	15.60	132.60
Yale & Western Mutual Telephone Company .....	7.25	12.50	90.63
Yale City Telephone Company .....	1.50	61.50	77.25
Yankee Point Mutual Telephone Company .....	9.00	14.50	130.50
Yorktown, East Center & Clarinda Telephone Co .....	11.50	12.00	138.00
Yorktown & Bethesda Telephone Company .....	12.50	14.00	175.00
Yorktown, Bethesda & Summit Telephone Co. ....	12.625	10.50	132.58
Yorktown & Norwich Telephone Company .....	6.875	16.00	102.07
Yorktown Farmers' Telephone Company .....	8.87	13.50	52.25
Yorktown, Clarinda & State Road Telephone Co. ....	6.00	12.50	75.00
Young American Telephone Company .....	9.00	14.00	126.00
Zinn Electric Light & Power Company .....	10.00	14.25	142.50
Zero Telephone Company .....	9.00	9.50	85.50
Zearing Telephone Company .....	10.00	41.00	410.00





ENGINEERING HALL—IOWA STATE COLLEGE, AMES.



---

## **PART VII.**

**NATIONAL AND STATE GOVERNMENTS.**

**REGISTER OF PRESIDENTS, CABINET AND**

**OTHER OFFICERS, 1787 TO 1904.**

**GOVERNMENTS OF NEW POSSESSIONS.**

---





## UNITED STATES GOVERNMENT.

*President*—Theodore Roosevelt, New York. Salary \$50,000.

### CABINET.

*Secretary of State*—John Hay of District of Columbia.

*Secretary of the Treasury*—Leslie M. Shaw of Iowa.

*Secretary of War*—William H. Taft of Ohio.

*Attorney General*—Philander C. Knox of Pennsylvania.

*Postmaster General*—Henry C. Payne of Wisconsin.

*Secretary of the Navy*—William H. Moody of Massachusetts.

*Secretary of the Interior*—Ethan Allen Hitchcock of Missouri.

*Secretary of Agriculture*—James Wilson of Iowa.

*Secretary of Commerce and Labor*—George B. Cortelyou of New York.

Salary of cabinet members \$8,000 per annum, each.

### SUPREME COURT OF THE UNITED STATES.

*Chief Justice*—Melville W. Fuller of Illinois; appointed 1888.

*Associate Justices*—John M. Harlan of Kentucky; appointed 1877.

David J. Brewer of Kansas; appointed 1889.

Henry B. Brown of Michigan; appointed 1890.

Edward D. White of Louisiana; appointed 1894.

Rufus W. Peckham of New York; appointed 1895.

Joseph McKenna of California; appointed 1897.

Oliver W. Holmes of Massachusetts; appointed 1902.

William R. Day of Ohio; appointed 1903.

Salary of Chief Justice, \$10,500 per annum; Associate Justices, \$10,000 per annum, each.

### DEPARTMENT OF STATE.

*Secretary of State*—John Hay of District of Columbia.

*Assistant Secretary*—Francis B. Loomis of Ohio.

*Second Assistant Secretary*—Alvey A. Adee of District of Columbia.

*Third Assistant Secretary*—Herbert H. D. Peirce of Massachusetts.

*Solicitor*—William L. Penfield of Indiana.

*Chief Clerk*—W. H. Michael of Nebraska.

*Chief of Diplomatic Bureau*—Sidney Y. Smith of District of Columbia.

*Chief of Consular Bureau*—Wilbur J. Carr of New York.

*Chief of Bureau of Indexes and Archives*—Pendleton King of North Carolina.

*Chief of Bureau of Accounts*—Thomas Morrison of New York.

*Chief of Bureau of Rolls and Library*—Andrew H. Allen of North Carolina.

*Chief of Bureau of Trade Relations*—Frederic Emory of Maryland.

*Chief of Bureau of Appointments*—Robert B. Mosher of Kentucky.

*Chief of Bureau of Passports*—Gallard Hunt of District of Columbia.

*Louisiana Purchase Exposition Commission*—Commissioners—Thomas H. Carter, Montana, president; John M. Thurston, Nebraska; William Lindsay, Kentucky; George W. McBride, Oregon; Fred A. Betts, Connecticut; John M. Allen, Mississippi; Martin H. Glynn, New York; John F. Miller, Indiana; Philip D. Scott, Arkansas.

*Bureau of American Republics*—Director—William Woodville Rockhill of District of Columbia.

#### TREASURY DEPARTMENT.

*Secretary of the Treasury*—Leslie M. Shaw of Iowa.

*Assistant Secretary*—Horace A. Taylor of Wisconsin.

*Assistant Secretary*—Robert B. Armstrong of Illinois.

*Assistant Secretary*—Charles H. Keep of New York.

*Chief Clerk*—Wallace H. Hills of New York.

*Chief of Division of Appointments*—Charles Lyman of Connecticut.

*Comptroller*—Robert J. Tracewell of Indiana.

*Treasurer of United States*—Ellis H. Roberts of New York.

*Register of the Treasury*—Judson W. Lyons of Georgia.

*Comptroller of the Currency*—William B. Ridgely of Illinois.

*Commissioner of Internal Revenue*—John W. Yerkes of Kentucky.

*Director of the Mint*—George E. Roberts of Iowa.

*Chief of Secret Service Division*—John E. Wilkie of Illinois.

*Supervising Architect*—James K. Taylor of Pennsylvania.

*Bureau of Engraving and Printing*—Director—William M. Meredith, of Illinois.

#### WAR DEPARTMENT.

*Secretary of War*—William H. Taft of Ohio.

*Assistant Secretary*—Robert B. Oliver of New York.

*Chief Clerk*—John C. Scofield of Georgia.

*Adjutant General*—Col. William P. Hall (acting).

*Inspector General*—Brig. Gen. George H. Burton.

*Quartermaster General*—Brig. Gen. Charles F. Humphrey.

*Commissary General of Subsistence*—Brig. Gen. John F. Weston.

*Surgeon General*—Brig. Gen. Robert M. O'Reilly.

*Paymaster General*—Brig. Gen. A. E. Bates.

*Chief of Engineers*—Brig. Gen. Geo. L. Gillespie.

*Chief of Ordnance*—Brig. Gen. William Crozier.

*Judge Advocate General*—Brig. Gen. George B. Davis.

*Chief Signal Officer*—Brig. Gen. Adolphus W. Greely.

*Chief of Record and Pension Office*—Brig. Gen. F. C. Ainsworth.

*Superintendent Public Buildings and Grounds*—Col. Thomas W. Symons.

*Bureau of Insular Affairs*—Col. Clarence R. Edwards.

## BATTLEFIELD PARK COMMISSIONERS.

*Gettysburg National Military Park Commissioners*—John P. Nicholson, Pennsylvania; William M. Robbins, North Carolina; C. A. Richardson, New York.

*Chickamauga and Chattanooga Military Park Commissioners*—Henry V. Boynton, Ohio; Alexander P. Stewart, Tennessee; Brig. Gen. Frank G. Smith (retired), U. S. A.

*Shiloh National Military Park Commissioners*—Cornelius Cadle, Alabama; James H. Ashcraft, Kentucky; Josiah Patterson, Tennessee.

*Vicksburg National Military Park Commissioners*—William T. Rigby, Iowa; Stephen D. Lee, Mississippi; James G. Everest, Illinois.

## DEPARTMENT OF JUSTICE.

*Attorney General*—Philander C. Knox, of Pennsylvania.

*Assistant to the Attorney General*—William A. Day, of District of Columbia.

*Solicitor General*—Henry M. Hoyt, of Pennsylvania.

*Assistant Attorneys General*—Louis A. Pradt, of Wisconsin; John G. Thompson, Illinois; Milton D. Purdy, Minnesota; James C. McReynolds, Tennessee; William E. Fuller, Iowa.

*Special Assistant Attorney General*—Charles W. Russell, of District of Columbia.

*Assistant Attorney General*—Interior Department, Frank L. Campbell, of Ohio.

*Assistant Attorney General*—Post Office Department, Charles H. Robb, Vermont.

*Solicitor of the Treasury*—Maurice D. O'Connell, of Iowa.

*Assistant Solicitor of the Treasury*—Felix A. Reeve, of Tennessee.

*Solicitor of Internal Revenue*—Arthur B. Hayes.

*Chief Clerk*—Orrie J. Field, of Kansas.

*General Agent*—Cecil Clay, of West Virginia.

*Law Clerk and Examiner of Titles*—Alexander J. Bentley, of Ohio.

*Commission to Revise the Laws of the United States*—Commissioners—Alex C. Botkin, of Montana; David K. Watson, of Ohio; William D. Bynum, of Indiana.

## POST OFFICE DEPARTMENT.

*Postmaster General*—Henry C. Payne of Wisconsin.

*First Assistant Postmaster General*—R. J. Wynne of Pennsylvania.

*Second Assistant Postmaster General*—W. S. Shallenberger of Pennsylvania.

*Third Assistant Postmaster General*—E. C. Madden of Michigan.

*Fourth Assistant Postmaster General*—J. L. Bristow of Kansas.

*Chief Clerk*—Blain W. Taylor of West Virginia.

*Superintendent of Foreign Mails*—Newton M. Brooks of Virginia.

*Superintendent of Money Order System*—

*General Superintendent Railway Mail Service*—Jas. E. White of Illinois.

*Superintendent Dead Letter Office*—David P. Leibhardt of Indiana.

*Superintendent Railway Adjustment*—James H. Crew of Ohio.

*Superintendent of System of Postal Finance*—C. H. Buckler of Maryland.

*Superintendent of Rural Free Delivery Service*—H. C. Clarke of District of Columbia.

*Chief Post Office Inspector*—William E. Cochran of Kansas.

## NAVY DEPARTMENT.

*Secretary of the Navy*—William H. Moody of Massachusetts.

*Assistant Secretary*—Charles H. Darling of Vermont.

*Chief Clerk*—B. F. Peters of Pennsylvania.

## BUREAU CHIEFS AND DEPARTMENTAL OFFICERS.

*Navigation*—Rear Admiral H. O. Taylor.

*Equipment*—Rear Admiral G. A. Converse.

*Ordnance*—\*Captain Chas. O'Neil.

*Medicine and Surgery*—\*Medical Inspector P. M. Rixey.

*Supplies and Accounts*—\*Paymaster General H. T. B. Harris.

*Steam Engineering*—\*Captain Charles W. Rae.

*Construction and Repair*—\*Chief Constructor W. L. Capps.

*Yards and Docks*—\*Civil Engineer M. T. Endicott.

*Judge Advocate General*—Captain E. O. Lemly, (retired).

*Office of Naval Intelligence*—Captain Beaton Schroeder.

*Hydrographer*—Commander W. H. H. Southerland.

*Superintendent Naval Observatory*—Rear Admiral Colby M. Chester.

*Director of Nautical Almanac*—Professor W. S. Harshman.

*President Naval Retiring Board*—Rear Admiral John O. Watson.

*President Board of Inspection and Survey*—Captain Chas. J. Train.

## DEPARTMENT OF THE INTERIOR.

*Secretary of the Interior*—Ethan Allen Hitchcock of Missouri.

*First Assistant Secretary*—Thomas Ryan of Kansas.

*Assistant Secretary*—Melville W. Miller of Indiana.

*Chief Clerk*—Edward M. Dawson of Maryland.

*Commissioner of the General Land Office*—Wm. A. Richards of Wyoming.

*Commissioner of Penitents*—Eugene F. Ware of Kansas.

*Commissioner of Patents*—Frederick I. Allen of New York.

*Commissioner of Education*—Wm. T. Harris of Massachusetts.

*Commissioner of Indian Affairs*—Wm. A. Jones of Wisconsin.

*Commissioner of Railroads*—James Longstreet of Georgia.

*Director of Geological Survey*—Charles D. Walcott of New York.

*Superintendent of Capitol Building and Grounds*—Elliott Woods of Indiana.

## DEPARTMENT OF AGRICULTURE.

*Secretary of Agriculture*—James Wilson of Iowa.

*Assistant Secretary*—Joseph H. Brigham of Ohio.

*Chief Clerk*—Sylvester R. Burch

*Chief of Weather Bureau*—Willis L. Moore of Ohio.

*Chief of Bureau of Animal Industry*—D. E. Salmon of North Carolina.

*Chief of Bureau of Plant Industry*—B. T. Galloway of Missouri.

*Chief of Bureau of Forestry*—Gifford Pinchot of New York.

*Chief of Bureau of Chemistry*—Harvey W. Wiley of Indiana.

*Chief of Bureau of Soils*—Milton Whitney of Maryland.

*Chief of Division of Publications*—Geo. W. Hill of Minnesota.

*Chief of Bureau of Statistics*—John Hyde of Nebraska.

---

\*Rank of Rear Admiral while Chief of Bureau.

## DEPARTMENT OF COMMERCE AND LABOR.

*Secretary of Commerce and Labor*—Geo. B. Cortelyou of New York.

*Assistant Secretary*—

*Chief Clerk*—Frank H. Hitchcock of District of Columbia.

*Commissioner of Corporations*—James R. Garfield of Ohio.

*Commissioner of Labor*—Carroll D. Wright of Massachusetts.

*Commissioner of Navigation*—Eugene T. Chamberlain of New York.

*Director of Census*—S. N. D. North of Massachusetts.

*Commissioner of Fish and Fisheries*—Geo. M. Bowers of West Virginia.

*Commissioner General of Immigration*—Frank P. Sargeant of Illinois.

*Supervising Inspector General of Steam Vessels*—Geo. Uhler of Pennsylvania.

*Director of the Bureau of Standards*—Sam'l W. Stratton of Illinois.

*Superintendent of U. S. Coast and Geodetic Survey*—O. H. Tittmann of Missouri.

*Chief of the Bureau of Statistics*—Oscar P. Austin of District of Columbia.

## INDEPENDENT COMMISSIONS AND OFFICERS.

*Interstate Commerce Commission*—Commissioners—Martin A. Knapp, New York, Chairman; Judson C. Clements, Georgia; James D. Yeomans, Iowa; Charles A. Prouty, Vermont; Joseph W. Fifer, Illinois.

*Civil Service Commission*—Commissioners—John B. Procter, Kentucky, Chairman; Henry F. Greene, Minnesota; Alford W. Cooley, New York.

*Government Printing Office*—Public Printer—Frank W. Palmer, Illinois.

*Library of Congress*—Librarian—Herbert Putman, Illinois.

## ROSTER U. S. CIRCUIT AND DISTRICT COURTS.

*Eighth Judicial Circuit*.—Composed of the districts of Northern Iowa, Southern Iowa, Minnesota, Eastern Missouri, Western Missouri, Eastern Arkansas, Western Arkansas, Nebraska, Colorado, Kansas, North Dakota, South Dakota, Wyoming, Utah, Territories of New Mexico, Oklahoma, and Northern, Central and Southern Districts of Indian Territory.

HON. DAVID J. BREWER, Associate Justice U. S. Supreme Court.

HON. WALTER H. SANBORN, St. Paul, Minn., U. S. Circuit Judge.

HON. AMOS M. TRAYER, St. Louis, Mo., U. S. Circuit Judge.

HON. WILLIS VAN DEVANTER, Cheyenne, Wyo., Circuit Judge.

## SOUTHERN DISTRICT OF IOWA.

*District Judge*—Hon. Smith McPherson, Red Oak, Iowa.

*Clerk Circuit Court*—Edw. R. Mason, Des Moines, Iowa.

*Assistant*—Helen S. Pelton, Des Moines, Iowa.

*Clerk District Court*—Wm. C. McArthur, Des Moines, Iowa.

*Assistant*—Esther Freda Blank, Des Moines, Iowa.

*U. S. Attorney*—Hon. Lewis Miles, Corydon, Iowa.

*Assistant U. S. Attorney*—George B. Stewart, Fort Madison, Iowa.

*U. S. Marshal*—Geo. M. Christian, Des Moines, Iowa.

*Office Deputy Marshal*—Howard L. Hedrick, Des Moines, Iowa.

*Office Deputy*—Alma Christian, Des Moines, Iowa.

*Messenger*—Wm. Hampton, Red Oak, Iowa.

*Deputies U. S. Courts*—Eastern Division, Maze Vernon, Keokuk, Iowa.

Southern Division, J. E. Cherry, Creston, Iowa

Western Division, E. J. Maxwell, Council Bluffs, Iowa.

## FIELD DEPUTY MARSHALS.

Harry Fulton, Keokuk, Iowa.

Geo. F. McCoy, Council Bluffs, Iowa.

A. E. Willis, Perry, Iowa.

W. J. McAhren, Denison, Iowa.

C. W. Pearson, Creston, Iowa.

## COUNTIES COMPRISING THE VARIOUS DIVISIONS.

*Central Division*—Headquarters, Des Moines; Boone, Dallas, Greene, Guthrie, Jasper, Marshall, Mahaska, Monroe, Marion, Madison, Poweshiek, Polk, Story and Warren.

*Eastern Division*—Headquarters, Keokuk; Davis, Des Moines, Henry, Keokuk, Jefferson, Lee, Louisa, Muscatine, Scott, Van Buren, Wapello and Washington.

*Southern Division*—Headquarters, Creston; Adair, Adams, Clarke, Decatur, Fremont, Lucas, Page, Ringgold, Taylor, Union, Wayne and Appanoose.

*Western Division*—Headquarters, Council Bluffs; Audubon, Carroll, Crawford, Cass, Harrison, Mills, Montgomery, Pottawattamie and Shelby.

## REFEREES IN BANKRUPTCY.

Hillhouse Buell.....	Keokuk.	P. E. Walker.....	Keosauqua.
LaMonte Cowles.....	Burlington.	Irving C. Johnson.....	Oka'loosa.
J. W. Eells.....	Muscatine.	Clarence S. Wyckoff..	Centerville.
John M. Helmick.....	Davenport.	Warren S. Dungan....	Chariton.
Henry M. Elcher.....	Washington.	John W. Freeland.....	Corydon.
Roger S. Galer.....	Mt. Pleasant.	S. S. Ethridge.....	Des Moines.
A. W. Enoch.....	Ottumwa.	Arthur T. Browne....	Boone.
Will C. Rayburn.....	Grinnell.	Hugh M. Fry.....	Creston.
Graham W. Lawrence..	Marshalltown.	M. J. Hallinan.....	Bayard.
Oliver C. Meredith....	Newton.	Wm. R. Lee.....	Carroll.
J. B. Rockafellow....	Atlantic.	H. C. French.....	Red Oak.
Ellsworth Rominger..	Bloomfield.	W. S. Mayne.....	Council Bluffs.

## UNITED STATES COMMISSIONERS.

Francis M. Hunter.....	Ottumwa.	J. E. Cherry.....	Creston.
Wm. J. Roberts.....	Keokuk.	Geo. F. Wright.....	Council Bluffs.
Arthur G. Bush.....	Davenport.	Wm. C. McArthur....	Des Moines.

## MASTERS IN CHANCERY.

Geo. F. Henry.....	Des Moines.	W. C. Howell.....	Keokuk.
--------------------	-------------	-------------------	---------

## NORTHERN DISTRICT OF IOWA.

*District Judge*—Vacant—Smith McPherson, Acting Judge.

*Clerk District and Circuit Courts*—Alonzo J. Vanduzee, Dubuque, Dubuque county.

*Attorney*—Horace G. McMillan, Cedar Rapids, Linn county.

*United States Marshal*—Edward Knott, Dubuque, Dubuque county.

## DEPUTY UNITED STATES MARSHALS.

*Chief Deputy*—John W. Philpot, Dubuque, Dubuque county.  
*Office Deputy*—Horace Poole, Dubuque, Dubuque county.  
*Field Deputies*—M. L. Healy, Cedar Rapids, Linn county.  
 G. F. Gustafson, Fort Dodge, Webster county.  
 J. A. Tracy, Sioux City, Woodbury county.

## COUNTIES COMPRISING THE VARIOUS DIVISIONS.

*Eastern Division*—Allamakee, Dubuque, Jackson, Buchanan, Clayton, Delaware, Fayette, Winneshiek, Howard, Chickasaw, Bremer, Black Hawk, Floyd and Mitchell.

*Cedar Rapids Division*—Jones, Cedar, Linn, Johnson, Iowa, Benton, Tama, Grundy, Hardin, and Clinton.

*Central Division*—Emmet, Palo Alto, Pocahontas, Calhoun, Kossuth, Humboldt, Webster, Winnebago, Hancock, Wright, Hamilton, Worth, Cerro Gordo, Franklin and Butler.

*Western Division*—Dickinson, Clay, Buena Vista, Sac, Osceola, O'Brien, Cherokee, Ida, Lyon, Sioux, Plymouth, Woodbury and Monona.

## REFEREES IN BANKRUPTCY.

C. S. Stilwell.....	Waukon.	W. H. Morling.....	Eramotsburg.
W. A. Leathers.....	Dubuque.	W. C. Ralston.....	Pocahontas.
F. W. Myatt.....	Maquoketa.	F. F. Hunter.....	Rockwell City.
M. W. Harmon.....	Independence.	J. C. Redmond.....	Algona.
W. J. Rogers.....	West Union.	G. S. Garfield.....	Humboldt.
R. F. B. Portman.....	Decorah.	Frank Farrell.....	Fort Dodge.
M. M. Moon.....	Cresco.	Thomas A. Kingland.....	Forest City.
Edward L. Smalley.....	Bremer.	Wesley Aldridge.....	Britt.
W. P. Hoxie.....	Waterloo.	Porter Donley.....	Eagle Grove.
J. S. Bradley.....	Charles City.	W. J. Covil.....	Webster City.
A. E. Roberts.....	Osage.	A. H. Cummings.....	Mason City.
J. S. Stacy.....	Anamosa.	Henry White.....	Hampton.
J. S. Anderson.....	Cedar Rapids.	G. W. Patterson.....	Spencer.
T. M. Fairchild.....	Iowa City.	H. L. Loft.....	Cherokee.
Fred K. Feenan.....	Marengo.	W. D. Brown.....	Onawa.
C. J. Vail.....	Blairstown.	G. T. Wellman.....	Sheldon.
C. J. Stevens.....	Montour.	J. W. Kachelhoffer.....	Rock Rapids.
N. S. Carpenter.....	Eldora.	John E. Orr.....	Orange City.
L. F. Sutton.....	Clinton.	C. L. Joy.....	Sioux City.
C. C. Doolittle.....	Estherville.	M. M. Moulton.....	Storm Lake.

## UNITED STATES COMMISSIONERS.

Monroe M. Cady.....	Dubuque.	Thos. G. Henderson.....	Sioux City.
Frank F. Swale.....	New Hampton.	William J. Keefe.....	Clinton.
James O. Stewart.....	Cedar Rapids.	J. A. Rogers.....	Clarion.
W. H. Johnson.....	Fort Dodge.		



Terms of the Circuit and District Courts of the United States are held in the several divisions of the Northern District of Iowa as follows:

In the Cedar Rapids division at Cedar Rapids, on the first Tuesday in April and the second Tuesday in September.

In the Eastern division at Dubuque, on the fourth Tuesday in April and the first Tuesday in December.

In the Western division at Sioux City, on the fourth Tuesday in May and the first Tuesday in October.

In the Central division at Fort Dodge, on the second Tuesday in June and the second Tuesday in November.

Terms of the Circuit and District Courts of the United States are held in the several divisions in the Southern district of Iowa as follows:

In the Western division at Council Bluffs, on the second Tuesday in March and the third Tuesday in September.

In the Eastern division at Keokuk, on the second Tuesday in April and the third Tuesday in October.

In the Central division at Des Moines, on the second Tuesday in May and the third Tuesday in November.

#### UNITED STATES INTERNAL REVENUE COLLECTORS, IOWA.

##### THIRD DISTRICT.

*Collector*—J. U. Sammis, Le Mars.

*Chief Office Deputy*—E. P. Sammis, Dubuque.

*Office Deputies*—James P. Bennett, Dubuque.

C. D. Hayden, Dubuque.

Julia A. Busby, Dubuque.

*Field Deputy First Division*—H. A. Stearns, Marion.

*Field Deputy Second Division*—C. F. Johnson, Sheffield.

*Field Deputy Third Division*—P. E. Narey, Spirit Lake.

*Field Deputy Fourth Division*—H. A. Nichols, Rock Rapids.

*Stamp Deputies*—I. M. Lyon, Sioux City.

J. A. Runkle, Cedar Rapids.

*Gaugers*—J. M. Lynch, Sioux City.

Al. Clarke, Dubuque.

##### FOURTH DISTRICT.

*Collector*—Harry O. Weaver, Burlington.

*Chief Deputy Collector*—F. L. Poor, Burlington.

*Office Deputy*—J. N. Martin, Burlington.

*Field Deputy First Division*—John A. O'Neal, Burlington.

*Field Deputy Second Division*—John A. Evans, Davenport.

*Field Deputy Third Division*—Wm. A. Springer, Des Moines.

*Field Deputy Fourth Division*—M. M. Parkinson, Council Bluffs.

*Stamp Deputies*—D. B. Morehouse, Davenport.

D. R. Guthrie, Des Moines.

John A. Dunlap, Keokuk.

A. G. Smith, Clinton.

E. L. Kilby, Ottumwa.

Ohio Knox, Council Bluffs.

*Clerks*—G. H. Kriechbaum, Burlington.

Miss S. A. Smyth, Burlington.

*Gauger*—John Heinz.

UNITED STATES PENSION AGENCY, IOWA AND NEBRASKA.

*Agent*—Richard P. Clarkson, Polk county; postoffice, Des Moines, Iowa.

UNITED STATES LAND OFFICE.

*Register*—Thornton S. Howard, Des Moines.

*Receiver*—B. J. Loughran, Des Moines.

UNITED STATES WEATHER BUREAU.

*Local Forecast Official*—Dr. Geo. M. Chappel, Des Moines.

## IOWA IN FIFTY-EIGHTH CONGRESS.

### UNITED STATES SENATORS.

HON. WILLIAM B. ALLISON, Dubuque, term expires..... 1909  
 JONATHAN P. DOLLIVER, Fort Dodge, term expires..... 1907

### REPRESENTATIVES.

#### FIRST DISTRICT.

COUNTIES—Des Moines, Henry, Jefferson, Lee, Louisa, Van Buren and Washington (seven counties). Population, 164,755.  
 THOMAS HEDGE, Republican.....Burlington

#### SECOND DISTRICT.

COUNTIES—Clinton, Iowa, Jackson, Johnson, Muscatine and Scott (six counties). Population, 181,808.  
 MARTIN J. WADE, Democrat.....Iowa City

#### THIRD DISTRICT.

COUNTIES—Black Hawk, Bremer, Buchanan, Butler, Delaware, Dubuque, Franklin, Hardin and Wright (nine counties). Population, 219,691.  
 BENJAMIN P. BIRDSALL, Republican.....Clarion

#### FOURTH DISTRICT.

COUNTIES—Allamakee, Cerro Gordo, Chickasaw, Clayton, Fayette, Floyd, Howard, Mitchell, Winneshiek and Worth (ten counties). Population, 195,815.  
 GILBERT N. HAUGEN, Republican.....Northwood

#### FIFTH DISTRICT.

COUNTIES—Benton, Cedar, Grundy, Jones, Linn, Marshall and Tama (seven counties). Population, 180,227.  
 ROBERT G. COUSINS, Republican.....Tipton

#### SIXTH DISTRICT.

COUNTIES—Davis, Jasper, Keokuk, Mahaska, Monroe, Poweshiek and Wapella (seven counties). Population, 174,673.  
 JOHN F. LACEY, Republican.....Oskaloosa

#### SEVENTH DISTRICT.

COUNTIES—Dallas, Madison, Marion, Polk, Story and Warren (six counties). Population, 191,086.  
 JOHN A. T. HULL, Republican.....Des Moines

## EIGHTH DISTRICT.

COUNTIES—Adams, Appanoose, Clarke, Decatur, Fremont, Lucas, Page, Ringgold, Taylor, Union and Wayne (eleven counties). Population, 200,470.  
 WILLIAM P. HEBURN, Republican.....Clarinda

## NINTH DISTRICT.

COUNTIES—Adair, Audubon, Cass, Guthrie, Harrison, Mills, Montgomery, Pottawattamie and Shelby (nine counties). Population, 202,253.  
 WALTER J. SMITH, Republican.....Council Bluffs

## TENTH DISTRICT.

COUNTIES—Boone, Calhoun, Carroll, Crawford, Emmet, Greene, Hamilton, Hancock, Humboldt, Kossuth, Palo Alto, Pocahontas, Webster and Winnebago (fourteen counties). Population, 259,357.  
 J. P. CONNER, Republican.....Denison

## ELEVENTH DISTRICT.

COUNTIES—Buena Vista, Cherokee, Clay, Dickinson, Ida, Lyon, Monona, O'Brien, Osceola, Plymouth, Sac, Sioux and Woodbury (thirteen counties). Population, 241,918.  
 LOT THOMAS, Republican.....Storm Lake

---

Terms of all members of the Fifty-eighth Congress expire March 3, 1905.

## THE FIFTY-EIGHTH CONGRESS.

BEGAN MARCH 4, 1903. ENDS MARCH 4, 1905.

## SENATE.

## ALABAMA.

<i>Terms Expire.</i>	<i>Senators.</i>	<i>Politics.</i>	<i>P. O. Address.</i>
1902	Edmund W. Pettus	Dem.	Selma.
1907	John T. Morgan	Dem.	Selma.

## ARKANSAS.

1902	James P. Clarke	Dem.	Little Rock.
1907	James H. Berry	Dem.	Bentonville.

## CALIFORNIA.

1902	George C. Perkins	Rep.	Oakland.
1905	Thomas R. Bard	Rep.	Hucumum.

## COLORADO.

1902	Henry M. Toller	Dem.	Central City.
1907	Thomas M. Patterson	Dem.	Denver.

## CONNECTICUT.

1902	Orville H. Platt	Rep.	Meriden.
1905	Joseph R. Hawley	Rep.	Hartford.

## DELAWARE.

1905	Lewis H. Ball	Rep.	Faunkland.
1907	James F. Allee	Rep.	Dover.

## FLORIDA.

1902	Stephen R. Mallory	Dem.	Pensacola.
1905	James Piper Tallaferra	Dem.	Jacksonville.

## GEORGIA.

1902	Alexander S. Clay	Dem.	Marietta.
1907	Augustus O. Bacon	Dem.	Macon.

## IDAHO.

1902	W. B. Heyburn	Rep.	Wallace.
1907	Fred T. Dubois	Dem.	Blackfoot.

## ILLINOIS.

<i>Terms Expire.</i>	<i>Senators.</i>	<i>Politics.</i>	<i>P. O. Address.</i>
1902	Albert J. Hopkins	Rep.	Aurora.
1907	Shelby M. Callum	Rep.	Springfield.

## INDIANA.

1902	Charles W. Fairbanks	Rep.	Indianapolis.
1905	Albert J. Beveridge	Rep.	Indianapolis.

## IOWA.

1902	William B. Allison	Rep.	Dubuque.
1907	Jonathan P. Dolliver	Rep.	Fort Dodge.

## KANSAS.

1902	Cluster L. Long	Rep.	Medicine Lodge.
1907	J. R. Burton	Rep.	Abilene.

## KENTUCKY.

1902	James B. McCreary	Dem.	Richmond.
1907	Joseph C. S. Blackburn	Dem.	Versailles.

## LOUISIANA.

1902	Samuel D. McBurney	Dem.	New Orleans.
1907	Murphy J. Foster	Dem.	Franklin.

## MAINE.

1905	Eugene Hale	Rep.	Ellsworth.
1907	William P. Frye	Rep.	Lewiston.

## MARYLAND.

1902	Arthur P. Gorman	Dem.	Laurel.
1905	Louis E. McComas	Rep.	Williamsport.

## MASSACHUSETTS.

1902	Henry Cabot Lodge	Rep.	Nahant.
1907	George F. Hoar	Rep.	Worcester.

1905.....	Julius C. Burrows	Rep.	Kalamazoo.
1907.....	Russell A. Alger	Rep.	Detroit
MINNESOTA.			
1905.....	Moses E. Clapp	Rep.	St. Paul.
1907.....	Kaute Nelson	Rep.	Alexandria
MISSISSIPPI.			
1905.....	Hernando D. Money	Dem.	Carrollton.
1907.....	Anselm J. McLaurin	Dem.	Brandon.
MISSOURI.			
1909.....	William J. Stone	Dem.	St. Louis.
1905.....	Francis M. Cockrell	Dem.	Warrensburg.
MONTANA.			
1905.....	Paris Gibson	Dem.	Great Falls.
1907.....	William A. Clark	Dem.	Butte.
NEBRASKA.			
1905.....	Charles H. Dietrich	Rep.	Hastings.
1907.....	Joseph H. Millard	Rep.	Omaha.
NEVADA.			
1909.....	F. G. Newlands	Dem.	Reno.
1905.....	William M. Stewart	Rep.	Carson City.
NEW HAMPSHIRE.			
1906.....	Jacob H. Gallinger	Rep.	Concord.
1907.....	Henry E. Burnham	Rep.	Manchester.
NEW JERSEY.			
1905.....	John Kean	Rep.	Ursino.
1907.....	John F. Dryden	Rep.	Newark.
NEW YORK.			
1909.....	Thomas C. Platt	Rep.	Owego.
1905.....	Chauncey M. Depew	Rep.	Peekskill.
NORTH CAROLINA.			
1909.....	Lee S. Overman	Dem.	Salisbury.
1907.....	F. M. Simmons	Dem.	Raleigh.
NORTH DAKOTA.			
1909.....	Henry C. Hensbrough	Rep.	Devil's Lake.
1905.....	P. J. McCumber	Rep.	Wapeton.
OHIO.			
1905.....	Joseph B. Foraker	Rep.	Cincinnati.
1895.....	Charles Dick	Rep.	Akron.
OREGON.			
1919.....	Charles W. Fulton	Rep.	Astoria.
1907.....	John H. Mitchell	Rep.	Portland.
PENNSYLVANIA.			
1909.....	Boies Penrose	Rep.	Philadelphia.
1905.....	Matthew S. Quay	Rep.	Beaver.
RHODE ISLAND.			
1905.....	Nelson W. Aldridge	Rep.	Providence.
1907.....	Geo. Peabody Wetmore	Rep.	Newport.
SOUTH CAROLINA.			
1909.....	A-bury C. Lattimer	Dem.	Elton.
1907.....	Benjamin K. Tillman	Dem.	Trenton.
SOUTH DAKOTA.			
1909.....	Albert G. Kittredge	Rep.	Sionx Falls.
1907.....	Robert J. Gamble	Rep.	Yankton.
TENNESSEE.			
1905.....	William B. Bate	Dem.	Nashville.
1807.....	E. W. Carrnack	Dem.	Memphis.
TEXAS.			
1905.....	C. A. Culberson	Dem.	Dallas.
1907.....	Joseph W. Bailey	Dem.	Gainesville.
UTAH.			
1909.....	Reed Smoot	Rep.	Salt Lake City.
1905.....	Thomas E. Kearns	Rep.	Salt Lake City.
VERMONT.			
1905.....	Redfield Proctor	Rep.	Proctor.
1909.....	William P. Dillingham	Rep.	Montpelier.

## SENATE—CONTINUED.

VIRGINIA.		WISCONSIN.	
<i>Terms</i>	<i>Senators.</i>	<i>Senators.</i>	<i>Politics.</i>
<i>Expire</i>	John W. Daniel	John C. Spooner	Rep.
1906	Thomas S. Martin	Joseph V. Quarles	Rep.
1907	Levy Ankeny	Clarence D. Clark	Rep.
	Addison G. Foster	Francis E. Warren	Rep.
	Nathan B. Scott		
	Stephen B. Elkins		
		Republicans, 57; Democrats, 34	

## HOUSE OF REPRESENTATIVES.

ALABAMA.		ILLINOIS—Continued.	
<i>Dist.</i>	<i>Representative.</i>	<i>Representative.</i>	<i>Politics.</i>
1	George W. Taylor	3	William W. Wilson
2	Aristo A. Wiley	4	George P. Foster
3	Henry D. Clayton	5	James McAndrews
4	Sidney J. Bowie	6	William Lorimer
5	Charles W. Thomson	7	Phillip Knopf
6	John H. Bankham	8	William F. Mahoney
7	John L. Burnett	9	Henry S. Boutell
8	William Richardson	10	George E. Foss
9	Oscar W. Underwood	11	H. M. Snapp
		12	Charles E. Fuller
		13	Robert R. Hitt
		14	Benjamin F. Marsh
		15	George W. Prance
		16	Joseph V. Grant
		17	J. A. Stridling
		18	Joseph G. Cannon
		19	Vespaian Warner
		20	H. P. Ishmy
		21	Ben F. Caldwell
		22	Wm. A. Rednigar
		23	Joseph B. Crowley
		24	James B. Williams
		25	George W. Smith

ARKANSAS.		CALIFORNIA.	
<i>Dist.</i>	<i>Representative.</i>	<i>Representative.</i>	<i>Politics.</i>
1	R. Bruce Macon	1	J. N. Gillett
2	Stephen Brundage, Jr.	2	Theodore A. Bell
3	Hugh A. Dismore	3	Victor H. Mearns
4	John S. Little	4	E. J. Livernack
5	Charles C. Reid	5	William J. Wynn
6	Joseph T. Robinson		
7	R. M. Wallace		

WYOMING.	
<i>Terms</i>	<i>Senators.</i>
<i>Expire</i>	Clarence D. Clark
1905	Francis E. Warren
1907	
	Republicans, 57; Democrats, 34

## SENATE—CONTINUED.

VIRGINIA.		WISCONSIN.	
<i>Terms</i>	<i>Senators.</i>	<i>Senators.</i>	<i>Politics.</i>
<i>Expire</i>	John W. Daniel	John C. Spooner	Rep.
1906	Thomas S. Martin	Joseph V. Quarles	Rep.
1907	Levy Ankeny	Clarence D. Clark	Rep.
	Addison G. Foster	Francis E. Warren	Rep.
	Nathan B. Scott		
	Stephen B. Elkins		
		Republicans, 57; Democrats, 34	

ILLINOIS—Continued.		CALIFORNIA.	
<i>Dist.</i>	<i>Representative.</i>	<i>Representative.</i>	<i>Politics.</i>
26	Joseph G. Cannon	1	J. N. Gillett
27	Charles E. Fuller	2	Theodore A. Bell
28	Robert R. Hitt	3	Victor H. Mearns
29	Benjamin F. Marsh	4	E. J. Livernack
30	George W. Prance	5	William J. Wynn
31	Joseph V. Grant		
32	J. A. Stridling		
33	Joseph G. Cannon		
34	Vespaian Warner		
35	H. P. Ishmy		
36	Ben F. Caldwell		
37	Wm. A. Rednigar		
38	Joseph B. Crowley		
39	James B. Williams		
40	George W. Smith		

6 James C. Needham.....	Rep.	Modesto.
7 James McLachlan.....	Rep.	Pasadena.
8 M. J. Daniels.....	Rep.	Riverside.
COLORADO.		
At Large—F. E. Brooks....	Rep.	Colorado Springs.
1 Mr. Bonyage.....	Rep.	Telluride.
2 H. M. Hogg.....	Rep.	
CONNECTICUT.		
At Large—George L. Liller	Rep.	Waterbury.
1 E. Stevens Henry.....	Rep.	Rockville.
2 Nehemiah U. Sperry.....	Rep.	New Haven.
3 Frank B. Brundage.....	Rep.	New London.
4 Ebenezer J. Hill.....	Rep.	Norwalk.
DELAWARE.		
At Large—H. A. Houston..	Dem.	Millsboro.
FLORIDA.		
1 Stephen M. Sparkman....	Dem.	Tampa.
2 Robert W. Davis.....	Dem.	Palatka.
3 William B. Lamar.....	Dem.	Tallahassee.
GEORGIA.		
1 Rufus E. Lester.....	Dem.	Savannah.
2 James M. Griggs.....	Dem.	Dawson.
3 Elijah B. Lewis.....	Dem.	Montezuma.
4 William C. Adamson.....	Dem.	Carrollton.
5 Leonidas F. Livingston..	Dem.	Covington.
6 Charles L. Bartlett.....	Dem.	Macon.
7 John W. Maddox.....	Dem.	Rome.
8 William M. Howard.....	Dem.	Lexington.
9 Farish C. Tate.....	Dem.	Jasper.
10 T. W. Harwick.....	Dem.	Sandersville.
11 William G. Brantley.....	Dem.	Brunswick.
IDAHO.		
At Large—B. L. French....	Rep.	Moscow.
ILLINOIS.		
1 Martin Emerich.....	Dem.	Chicago.
2 James N. Mann.....	Rep.	Chicago.
INDIANA.		
1 James A. Hemenway.....	Rep.	Booneville.
2 Robert W. Miers.....	Dem.	Bloomington.
3 William T. Zeeb.....	Dem.	Corydon.
4 Frank M. Griffith.....	Dem.	Vevay.
5 Elias N. Holliday.....	Rep.	Brazil.
6 James E. Watson.....	Rep.	Rushville.
7 Jesse Overstreet.....	Rep.	Indianapolis.
8 George W. Cromer.....	Rep.	Muncie.
9 Charles B. Landis.....	Rep.	Delphi.
10 Edgar D. Crumacker....	Rep.	Valparaiso.
11 Frederick K. Landis....	Rep.	Logansport.
12 James M. Robinson.....	Dem.	Fort Wayne.
13 Abraham L. Beck.....	Rep.	South Bend.
IOWA.		
1 Thomas Hedge.....	Rep.	Burlington.
2 Martin J. Wade.....	Dem.	Iowa City.
3 B. P. Birdsall.....	Rep.	Clarion.
4 Gilbert N. Haugen.....	Rep.	Northwood.
5 Robert G. Cousins.....	Rep.	Tipton.
6 John F. Lacey.....	Rep.	Oskalocosa.
7 John A. T. Hull.....	Rep.	Des Moines.
8 William P. Hepburn.....	Rep.	Clarinda.
9 Walter I. Smith.....	Rep.	Council Bluffs.
10 James P. Conner.....	Rep.	Desion.
11 Lot Thomas.....	Rep.	Storm Lake.
KANSAS.		
At Large—Charles F. Scott	Rep.	Iola.
1 Charles Curtis.....	Rep.	Topeka.
2 Justin D. Bowersock....	Rep.	Lawrence.
3 P. P. Campbell.....	Rep.	Flottsburg.
4 James M. Miller.....	Rep.	Council Grove.
5 Wm. A. Calderhead.....	Rep.	Marysville.
6 William A. Reeder.....	Rep.	Logan.
7 Victor Murdock.....	Rep.	Wichita.
KENTUCKY.		
1 Ollie James.....	Dem.	Marion.
2 A. O. Stanley.....	Dem.	Henderson.
3 John S. Rhea.....	Dem.	Russellville.
4 David H. Smith.....	Dem.	Hodgensville.

\*Mr. Bonyage succeeded John F. Shafroth, democrat, who gave up his seat February 16, 1904, upon discovery that his election was due to fraud.



## HOUSE OF REPRESENTATIVES—CONTINUED.

## KENTUCKY—Continued.

Dist.	Representative.	Politics.	P. O. Address.
5	Joseph S. Shertley	Dem.	Louisville.
6	D. Linn Gooch	Dem.	Covington.
7	South Trimble	Dem.	Frankfort.
8	George G. Gilbert	Dem.	Shelbyville.
9	James N. Kehoe	Dem.	Maysville.
10	W. A. Hopkins	Dem.	Prestonsburg.
11	W. Godfrey Hunter	Rep.	Burkeville.

LOUISIANA.

1	Adolph Meyer	Dem.	New Orleans.
2	Robert C. Davy	Dem.	New Orleans.
3	Robert F. Broussard	Dem.	New Iberia.
4	Phanor Brezeale	Dem.	Natchitoches.
5	Joseph E. Rausdel	Dem.	Lake Providence.
6	Samuel M. Robertson	Dem.	Baton Rouge.
7	A. P. Fujo	Dem.	Lake Charles.

MAINE.

1	Amos L. Allen	Rep.	Alfred.
2	Charles E. Littlefield	Rep.	Rockland.
3	Edwin C. Burleigh	Rep.	Augusta.
4	Lewellyn Powers	Rep.	Houlton.

MARYLAND.

1	William H. Jackson	Rep.	Sel sbury.
2	J. F. C. Talbot	Dem.	Towson.
3	Frank C. Wichter	Rep.	Baltimore.
4	J. W. Deany	Dem.	Baltimore.
5	Bidney E. Kudd	Rep.	La Plata.
6	George A. Pearre	Rep.	Cumberland.

MASSACHUSETTS.

1	George P. Lawrence	Rep.	North Adams.
2	Frederick H. Gillett	Rep.	Springfield.
3	John R. Thayer	Dem.	Worcester.
4	Charles Q. Tirrell	Rep.	Nadock.
5	Bruce Ames	Rep.	Lowell.
6	A. P. Gardner	Rep.	Hamilton.
7	Ernest W. Roberts	Rep.	Chelsea.

## MISSOURI.

Dist.	Representative.	Politics.	P. O. Address.
1	James T. Lloyd	Dem.	Shelbyville.
2	William W. Rucker	Dem.	Keystaville.
3	John Dougherty	Dem.	Liberly.
4	Charles F. Cochran	Dem.	St. Joseph.
5	William S. Cowherd	Dem.	Kansas City.
6	David A. DeArmond	Dem.	Butler.
7	C. W. Hamlin	Dem.	Springfield.
8	Dorsey W. Shaecke ford	Dem.	Jefferson City.
9	Champ Clark	Dem.	Rowling Green.
10	Richard Bartholdi	Rep.	St. Louis.
11	John T. Hunt	Dem.	St. Louis.
12	James J. Butler	Dem.	St. Louis.
13	Edward Robb	Dem.	Ferryville.
14	Willard D. Vandiver	Dem.	Cape Girardeau.
15	Maceenas E. Benton	Dem.	Neosho.
16	Robert Lamar	Dem.	Honston.

MONTANA.

At Large—Joseph M. Dixon	Rep.	Missoula.
--------------------------	------	-----------

NEBRASKA.

1	Elmer J. Burkett	Rep.	Lincoln.
2	G. M. Hitchcock	Dem.	Omaha.
3	J. J. McCarthy	Rep.	Ponca.
4	R. H. Hinshaw	Rep.	Fairbury.
5	George W. Norris	Rep.	McCook.
6	M. P. Kinkaid	Rep.	O'Neill.

NEVADA.

At Large—C. D. Van Duzer	Dem.	Tonopah.
--------------------------	------	----------

NEW HAMPSHIRE.

1	Cyrus A. Sulloway	Rep.	Manchester.
2	Frank D. Currier	Rep.	Canaan.

NEW JERSEY.

1	Henry C. Loudenslager	Rep.	Fanleboro.
2	John J. Gardner	Rep.	Atlantic City.
3	Benjamin F. Rowell	Rep.	New Brunswick.

8 Samuel W. McCall	Rep.	Winchester.
9 J. A. Kellher	Dem.	Boston.
10 W. S. McNary	Dem.	Boston.
11 John A. Sullivan	Dem.	Boston.
12 Samuel L. Powers	Rep.	Newton.
13 William S. Greene	Rep.	Fall River.
14 William C. Lovering	Rep.	Taunton.

## MICHIGAN.

1 Alfred Lucking	Dem.	Detroit.
2 Charles E. Townsend	Rep.	Jackson.
3 Washington Gardner	Rep.	Alton.
4 Edward L. Hamilton	Rep.	Niles.
5 William Alden Smith	Rep.	Grand Rapids.
6 Samuel W. Smith	Rep.	Pontiac.
7 Henry McMoran	Rep.	Port Huron.
8 Joseph W. Fordney	Rep.	Saginaw.
9 Roswell P. Bishop	Rep.	Ludington.
10 George A. Loud	Rep.	Au Sable.
11 Archibald B. Darragh	Rep.	St. Louis.
12 H. O. Young	Rep.	Fishp-ming.

## MINNESOTA.

1 James A. Tawney	Rep.	Winona.
2 James T. McCleary	Rep.	Mankato.
3 C. R. Davis	Rep.	St. Peter.
4 Fred C. Stevens	Rep.	St. Paul.
5 John Lind	Dem.	St. Paul.
6 C. B. Buckman	Dem.	Minneapolis.
7 A. J. Volstead	Rep.	Little Falls.
8 J. Adam Bede	Rep.	Granite Falls.
9 Halvor Steenerson	Rep.	Pine City.
		Crookston.

## MISSISSIPPI.

1 Ezekiel S. Chandler, Jr.	Dem.	Corinth.
2 Thomas Spight	Dem.	Ripley.
3 B. G. Humphreys	Dem.	Greenwood.
4 W. S. Hill	Dem.	Winona.
5 Adam Byrd	Dem.	Winona.
6 E. J. Bowers	Dem.	Philadelphia.
7 Frank A. McLain	Dem.	Bay St. Louis.
8 John S. Williams	Dem.	Gloster.
		Yazoo.

## NEW YORK.

4 William M. Lansing	Rep.	Trenton.
5 Charles N. Fowler	Rep.	Elizabeth.
6 William Hughes	Dem.	Patterson.
7 R. Wayne Parker	Rep.	Newark.
8 William H. Wiley	Rep.	East Orange.
9 Allan Brady	Dem.	Bayonne.
10 Allan L. McDermott	Dem.	Jerse, City.
		Glen Head.
1 Townsend Scudder	Dem.	Brooklyn.
2 George E. Lindsay	Dem.	Brooklyn.
3 Charles T. Dunwell	Rep.	Brooklyn.
4 Frank E. Wilson	Dem.	Brooklyn.
5 E. M. Bassett	Dem.	Brooklyn.
6 Robert H. Baker	Dem.	Brooklyn.
7 John J. Fitzgerald	Dem.	Brooklyn.
8 T. D. Sullivan	Dem.	New York.
9 Henry M. Goldfogt	Dem.	New York.
10 William Sulzer	Dem.	New York.
11 William K. Hearst	Dem.	New York.
12 W. Burke Cockran	Dem.	New York.
13 F. B. Harrison	Dem.	New York.
14 Ira E. Rider	Dem.	New York.
15 William H. Douglas	Rep.	New York.
16 Jacob Ruppert, Jr.	Dem.	New York.
17 F. E. Schober	Dem.	New York.
18 Joseph A. Goulden	Dem.	New York.
19 Norton P. Onis	Rep.	Yonkers.
20 Thomas W. Bradley	Rep.	Walden.
21 John H. Ketcham	Rep.	Dover Plains.
22 William H. Draper	Rep.	Troy.
23 George N. Southwick	Rep.	Albany.
24 George J. Smith	Rep.	Kingson.
25 Lucius N. Littaueer	Rep.	Gloversville.
26 W. H. Flack	Rep.	Malone.
27 James S. Sherman	Rep.	Utica.
28 Charles L. Knapp	Rep.	Loweville.
29 Michael E. Driscoll	Rep.	Syracuse.
30 John W. Dwight	Rep.	Frieden.
31 Sereno E. Fane	Rep.	Auburn.
32 James B. Perkins	Rep.	Rochester.
33 Charles W. Gillet	Rep.	Addison.
34 James W. Wadsworth	Rep.	Genevco.
35 William H. Ryan	Dem.	Buffalo.

## HOUSE OF REPRESENTATIVES—CONTINUED.

## NEW YORK—Continued.

<i>Dist.</i>	<i>Representative.</i>	<i>Politics.</i>	<i>P. O. Address.</i>
36	De Alva S. Alexander	Rep.	Buffalo.
37	Edward B. Vreeland	Rep.	Salamanca.

## NORTH CAROLINA.

1	John H. Small	Dem.	Washington.
2	Claude Kitchin	Dem.	Scotland Neck.
3	Charles R. Thomas	Dem.	Newbern.
4	Edward W. Poo	Dem.	Smithfield.
5	William W. Kitchin	Dem.	Roxboro.
6	G. B. Patterson	Dem.	Maxton.
7	Robert N. Page	Dem.	Biscol.
8	Theodore F. Cluttz	Dem.	Salisbury.
9	E. Y. Webb	Dem.	Shelby.
10	J. M. Gudger, Jr.	Dem.	Ashville.

## NORTH DAKOTA.

<i>At Large</i>	Thos. F. Marshall	Rep.	Oakes.
	B. F. Spalding	Rep.	Fargo.

## OHIO.

1	Nicholas Longworth	Rep.	Cincinnati.
2	H. P. Geibel	Rep.	Cincinnati.
3	Robert M. Nevitt	Rep.	Dayton.
4	E. C. Garber	Dem.	Greenville.
5	John S. Snook	Dem.	Building.
6	Charles Q. Hildebrand	Rep.	Wilmington.
7	Thomas B. Kyle	Rep.	Troy.
8	William R. Warnock	Rep.	Orhans.
9	James H. Sonthard	Rep.	Toledo.
10	Stephen Morgan	Rep.	Oak Hill.
11	Charles H. Grosvenor	Rep.	Athens.
12	De Witt C. Badger	Dem.	Columbus.
13	A. H. Jackson	Rep.	Fremont.
14	William W. Skiles	Rep.	Shelby.
15	Henry O. Van Voorhis	Rep.	Zanesville.
16	Capell L. Weems	Rep.	St. Clairsville.
17	John W. Cassingham	Dem.	Camhooon.
18	James Kennedy	Rep.	Youngstown.

## SOUTH CAROLINA.

<i>Dist.</i>	<i>Representative.</i>	<i>Politics.</i>	<i>P. O. Address.</i>
1	George S. Legate	Dem.	Charleston.
2	George W. Croft	Dem.	Alken.
3	Wysair Alken	Dem.	Abbeville.
4	Joseph T. Johnson	Dem.	Spartanburg.
5	David E. Finley	Dem.	Yorkville.
6	Robert B. Starbrough	Dem.	Conway.
7	A. F. Lever	Dem.	Lexington.

## SOUTH DAKOTA.

<i>At Large</i>	Charles H. Burke	Rep.	Pierre.
	Rhen W. Martin	Rep.	Deadwood.

## TENNESSEE.

1	Walter P. Brownlow	Rep.	Jonesboro.
2	Henry R. Gibson	Rep.	Knoxville.
3	John A. Moon	Dem.	Chattanooga.
4	M. C. Fitzpatrick	Dem.	Hartsville.
5	James D. Richardson	Dem.	Murfreesboro.
6	John W. Gaines	Dem.	Nashville.
7	Lemuel P. Padgett	Dem.	Columbia.
8	Theus W. Sims	Dem.	Linden.
9	Rice A. Pierce	Dem.	Union City.
10	Malcolm R. Patterson	Dem.	Memphis.

## TEXAS.

1	Morris Sheppard	Dem.	Texarkana.
2	Sam B. Cooper	Dem.	Beaumont.
3	Gordon Russell	Dem.	Tyler.
4	Chas. B. Randall	Dem.	Sherman.
5	Jack Beal	Dem.	Waxahachie.
6	Scott Field	Dem.	Calvert.
7	A. W. Gregg	Dem.	Paestine.
8	Thomas H. Ball	Dem.	Huntsville.
9	George F. Burgess	Dem.	Gonzales.
10	Albert S. Burleson	Dem.	Austin.
11	Robert L. Henry	Dem.	Waco.
12	O. W. Gillette	Dem.	Fort Worth.
13	John R. Stephens	Dem.	Vernon.
14	James L. Slayden	Dem.	San Antonio.

20 Jacob A. Beidler.....Rep.....Willoughby.  
21 Theodore E. Barton.....Rep.....Cleveland.

## OREGON.

1 Binger Herman.....Rep.....Roseburg.  
2 J. N. Williamson.....Rep.....Prineville.  
  
PENNSYLVANIA.  
1 Henry H. Bingham.....Rep.....Philadelphia.  
2 Robert Adams, Jr.....Rep.....Philadelphia.  
3 Henry Bark.....Rep.....Philadelphia.  
4 Reuben G. Moon.....Rep.....Philadelphia.  
5 Edward De V. Morrell.....Rep.....Philadelphia.  
6 George D. McCreary.....Rep.....West Chester.  
7 Thomas S. Butler.....Rep.....Norristown.  
8 Irving P. Wagner.....Rep.....Maricetta.  
9 H. Bird Cassell.....Rep.....  
10 W. R. Connell.....Rep.....Wilkesbarre.  
11 Henry W. Palmer.....Rep.....Ashland.  
12 George R. Patterson.....Rep.....Allentown.  
13 Marcus C. L. Kline.....Dem.....  
14 Charles F. Wright.....Rep.....Susquehanna.  
15 Elias Deeney.....Rep.....Williamsport.  
16 Charles H. Dickerman.....Dem.....Milton.  
17 Thaddeus M. Mahou.....Rep.....Chambersburg.  
18 Martin E. Olinstedt.....Rep.....Harrisburg.  
19 Alvin Evans.....Rep.....Ebensburg.  
20 Daniel F. Lafean.....Rep.....York.  
21 S. R. Dresser.....Rep.....Breadford.  
22 George F. Huff.....Rep.....Greensburg.  
23 Allan F. Cooper.....Rep.....Uniontown.  
24 Earnest F. Acheson.....Rep.....Washington.  
25 Arthur L. Bates.....Rep.....Meadville.  
26 J. H. Shull.....Dem.....Stroudsburg.  
27 W. O. Smith.....Rep.....Punxsutawney.  
28 Joseph C. Sibley.....Rep.....Franklin.  
29 G. Shiras.....Rep.....Allegheny.  
30 John Dalziel.....Rep.....Pittsburg.  
31 H. Kirke Porter.....Rep.....Pittsburg.  
32 James W. Brown.....Rep.....Pittsburg.

## RHODE ISLAND.

1 D. L. D. Granger.....Dem.....Providence.  
2 Adin B. Capron.....Rep.....Stillwater.

\*Geo. Nowell, Democrat, of Scranton, was unseated February 10, 1904, and Mt Connell, Republican, declared elected.

15 John N. Garner.....Dem.....Uvalde.  
16 W. R. Smith.....Dem.....Colorado.

## UTAH.

*At Large*—Joseph Howell.....Rep.....Logan.

## VERMONT.

1 David J. Foster.....Rep.....Burlington.  
2 Kittredge Haskins.....Rep.....Brattleboro.

## VIRGINIA.

1 William A. Jones.....Dem.....Warsaw.  
2 Harry L. Maynard.....Dem.....Portsmouth.  
3 John Lamb.....Dem.....Richmond.  
4 K. G. Southall.....Dem.....Amelia.  
5 Claude A. Swanson.....Dem.....Chatham.  
6 Carter Glass.....Dem.....Lynchburg.  
7 James Hay.....Dem.....Madison.  
8 John F. Rixey.....Dem.....Brandy.  
9 Campbell Stemp.....Rep.....Big Stone Gap.  
10 Henry D. Flood.....Dem.....W. Appomattox.

## WASHINGTON.

*At Large*—  
{ Wesley L. Jones.....Rep.....North Yakima.  
{ F. W. Cushman.....Rep.....Tacoma.  
{ W. E. Humphrey.....Rep.....Seattle.

## WEST VIRGINIA.

1 Blackburn B. Doyener.....Rep.....Wheeling.  
2 Alston G. Dayton.....Rep.....Philippi.  
3 Joseph Holt Gaines.....Rep.....Charleston.  
4 Harry C. Woodyard.....Rep.....Spencer.  
5 James A. Hughes.....Rep.....Huntington.

## WISCONSIN.

1 Henry A. Cooper.....Rep.....Racine.  
2 H. C. Adams.....Rep.....Madison.  
3 Joseph W. Babcock.....Rep.....Neenah.  
4 Theobald O'Brien.....Rep.....Milwaukee.  
5 William H. Stafford.....Rep.....Milwaukee.  
6 C. H. Waiasse.....Dem.....Sheboygan Falls.  
7 John J. Esch.....Rep.....La Crosse.

## HOUSE OF REPRESENTATIVES—CONTINUED.

WISCONSIN—Continued.	
<i>Dist.</i>	<i>R. Representative.</i>
8	James H. Davidson . . . . .
9	Edward S. Minor . . . . .
10	Webster E. Brown . . . . .
11	John J. Jenkins . . . . .
	WYOMING.
<i>At Large</i>	Frank W. Mondell. Rep . . . . .
	Republicans, 269; Democrats, 176; Vacancy, 1.

DELEGATES FROM TERRITORIES.	
<i>Delegate.</i>	ARIZONA.
J. F. Wilson . . . . .	<i>Politian.</i> P. O. Address.
	Dem. . . . . Prescott.
	NEW MEXICO.
Bernard S. Rodey . . . . .	Rep. . . . . Albuquerque.
	OKLAHOMA.
Bird S. Maguire . . . . .	Rep. . . . . Pawnee.
	HAWAII.
Jonah Kalaianoaile . . . . .	Rep. . . . . Waihiki.

## PRESIDENTS OF THE UNITED STATES.

No.	Name.	Birthplace.	Year	Paternal Ancestry.	Residence.	Inaugurated.		Politics.		Died.
						Year	Age	Year	Age	
1	George Washington.....	Westmoreland Co., Va.	1732	English.	Va.	1789	57	Fed.	1799	87
2	John Adams.....	Quincy, Mass.	1735	English.	Mass.	1797	62	F. d.	1826	90
3	Thomas Jefferson.....	Shadwell, Va.	1743	Welsh	Va.	1801	58	Rep.	1826	86
4	James Madison.....	Port Conway, Va.	1751	English.	Va.	1809	58	Rep.	1831	80
5	James Monroe.....	Westmoreland Co., Va.	1758	Scottish	Va.	1817	59	Rep.	1831	73
6	John Quincy Adams.....	Quincy, Mass.	1767	English.	Mass.	1825	58	Rep.	1848	80
7	Andrew Jackson.....	Union Co., N. C.*	1767	Scottish-Irish	Tenn.	1829	62	Dem.	1845	78
8	Martin Van Buren.....	Kinderhook, N. Y.	1782	Dutch	N. Y.	1837	55	Dem.	1862	79
9	William H. Harrison.....	Barkley, Va.	1773	English.	N. Y.	1841	68	Whig.	1841	68
10	John Tyler.....	Greenway, Va.	1790	English.	Va.	1841	51	Whig.	1862	72
11	James K. Polk.....	Mecklenburg Co., N. C.	1795	Scottish-Irish	Va.	1845	50	Dem.	1849	53
12	Zachary Taylor.....	Orange Co., Va.	1784	English.	Tenn.	1845	50	Dem.	1850	65
13	Millard Fillmore.....	Sumnerhill, N. Y.	1800	English.	La.	1849	50	Whig.	1850	65
14	Franklin Pierce.....	Hillsboro, N. H.	1804	English.	N. Y.	1850	50	Whig.	1874	74
15	James Buchanan.....	Cove Gap, Pa.	1791	English.	N. H.	1857	66	Dem.	1868	77
16	Abraham Lincoln.....	Larue Co., Ky.	1809	Scottish-Irish	Pa.	1861	52	Dem.	1865	56
17	Andrew Johnson.....	Raleigh, N. C.	1808	English.	Ill.	1865	57	Rep.	1875	66
18	Ulysses S. Grant.....	Point Pleasant, O.	1822	English.	Tenn.	1869	47	Rep.	1875	63
19	Rutherford B. Hayes.....	Delaware, O.	1822	Scottish	Ill.	1877	54	Rep.	1893	70
20	James A. Garfield.....	Cuyahoga Co., O.	1831	Scottish	Ohio	1881	49	Rep.	1881	49
21	Chester A. Arthur.....	Fairfield, Vt.	1830	Scottish-Irish	N. Y.	1881	51	Rep.	1886	56
22	Grover Cleveland.....	Caldwell, N. J.	1837	English.	N. Y.	1885	48	Dem.	1901	67
23	Benjamin Harrison.....	North Bend, O.	1833	English.	Ind.	1889	56	Rep.	1901	67
24	Grover Cleveland.....	Caldwell, N. J.	1837	English	N. Y.	1893	56	Rep.	1901	67
25	William McKinley.....	Niles, O.	1843	Scottish-Irish	N. Y.	1897	54	Rep.	1901	58
26	Theodore Roosevelt.....	New York City	1858	Irish	N. Y.	1901	43	Rep.	1901	58

\* Jackson called himself a South Carolinian and his biographer, Kendall, recorded his birthplace in Lancaster County, South Carolina, but Parton has published documentary evidence to show that Jackson was born in Union County, North Carolina, less than a quarter-mile from the South Carolina line. + The Democratic party of today claims lineal descent from the first Republican party, and President Jefferson as its founder. † Political parties were disorganized at the time of the election of John Quincy Adams. He claimed to be a Republican, but his doctrines were decidedly Federalistic. The opposition to his administration took the name of Democrats and elected Jackson President.

## VICE PRESIDENTS OF THE UNITED STATES.

Number.	Name.	Birthplace.	Year.	Paternal Ancestry.	Residence.	Qualified.	Politics.	Place of Death.	Year.	Age at death.
1	John Adams	Quincy, Mass.	1735	English	Massachusetts	1769	Fed.	Quincy, Mass.	1826	90
2	Thomas Jefferson	Shadwell, Va.	1743	Welsh	Virginia	1797	Rep.	Monticello, Va.	1826	83
3	Aaron Burr	Newark, N. J.	1751	English	New York	1801	Rep.	Statens Island, N. Y.	1836	85
4	George Clinton	Ulster Co., N. Y.	1759	English	New York	1805	Rep.	Washington, D. C.	1812	78
5	Elbridge Gerry	Marblehead, Mass.	1744	English	Massachusetts	1813	Rep.	Washington, D. C.	1814	70
6	Daniel D. Tompkins	Scarsdale, N. Y.	1774	English	New York	1817	Rep.	Statens Island, N. Y.	1825	51
7	John C. Calhoun	Abeeville, S. C.	1768	Scottish-Irish	S. Carolina	1826	Rep.	Washington, D. C.	1850	82
8	Martin Van Buren	Kinderhook, N. Y.	1782	Dutch	New York	1833	Dem.	Kinderhook, N. Y.	1862	70
9	Richard M. Johnson	Louisville, Ky.	1781	English	Kentucky	1837	Dem.	Frankfort, Ky.	1863	70
10	John Tyler	Greenway, Va.	1790	English	Virginia	1841	Dem.	Richmond, Va.	1862	72
11	George M. Dallas	Philadelphia, Pa.	1792	English	Pennsylvania	1845	Dem.	Philadelphia, Pa.	1864	72
12	Millard Fillmore	Stamperhill, N. Y.	1800	English	New York	1849	Whig	Buffalo, N. Y.	1874	74
13	William R. King	Sampson Co., N. C.	1790	English	Alabama	1853	Dem.	Ballas Co., Ala.	1858	67
14	John C. Breckinridge	Lexington, Ky.	1801	Scottish	Alabama	1857	Dem.	Lexington, Ky.	1875	54
15	Hannibal Hamlin	Paris, Me.	1800	English	Kentucky	1861	Rep.	Sangor, Me.	1875	82
16	Andrew Johnson	Raleigh, N. C.	1808	English	Tennessee	1866	Rep.	Carter Co., Tenn.	1875	66
17	Schuyler Colfax	New York City, N. Y.	1823	English	Indiana	1868	Rep.	Mankato, Minn.	1885	62
18	Henry Wilson	Farmington, N. H.	1812	English	Massachusetts	1873	Rep.	Washington, U. C.	1875	63
19	William A. Wheeler	Farmington, N. Y.	1819	English	New York	1877	Rep.	Malone, N. Y.	1887	68
20	Chester A. Arthur	Fairfield, Vt.	1830	Scottish-Irish	New York	1881	Rep.	New York City, N. Y.	1886	56
21	Thos. A. Hendricks	Mankinrun Co., O.	1819	Scottish-Irish	Indiana	1865	Dem.	Indianapolis, Ind.	1885	66
22	Levi P. Morton	Shoreham, Vt.	1819	Scottish	New York	1869	Rep.			
23	Adlai E. Stevenson	Christian Co., Ky.	1836	Scottish-Irish	Illinois	1893	Dem.			
24	Garret A. Hobart	Long Branch, N. J.	1844	English	New Jersey	1897	Rep.			
25	Theodore Roosevelt	New York City, N. Y.	1858	Dutch	New York	1901	Rep.	Faterson, N. J.	1899	55

## JUSTICES OF THE UNITED STATES SUPREME COURT.

(Names of the Chief Justices in Italics.)

Name.	Service.		Died	Born	Name.	Service.		Died
	Term.	Yrs.				Term.	Yrs.	
<i>John Jay</i> , New York.....	1789-1795	6	1799	1745	Levi Woodbury, New Hampshire.....	1845-1851	6	1851
John Rutledge, South Carolina.....	1789-1791	2	1739	1745	Robert C. Grier, Pennsylvania.....	1846-1859	23	1794
William Cushing, Massachusetts.....	1789-1810	21	1739	1810	Bani C. Curtis, Massachusetts.....	1851-1857	6	1804
James Wilson, Pennsylvania.....	1789-1798	9	1742	1768	John A. Campbell, Alabama.....	1853-1861	8	1811
John Blair, Virginia.....	1789-1798	9	1732	1803	Nathan Clifford, Maine.....	1858-1881	23	1803
Robert H. Harrison, Maryland.....	1789-1793	4	1745	1790	Noah E. Swayne, Ohio.....	1861-1881	20	1804
James Iredell, North Carolina.....	1789-1793	4	1751	1789	Samuel F. Miller, Iowa.....	1862-1880	18	1816
Thomas Johnson, Maryland.....	1791-1793	2	1752	1810	David Davis, Illinois.....	1862-1877	15	1815
William Paterson, New Jersey.....	1793-1806	13	1745	1840	Stephen J. Field, California.....	1803-1897	94	1816
<i>John Rutledge</i> , South Carolina.....	1786-1785	1	1739	1800	Salmon P. Chase, Ohio.....	1864-1873	9	1816
Samuel Chase, Maryland.....	1786-1811	25	1741	1811	William Strong, Pennsylvania.....	1870-1880	10	1808
<i>Oliver Ellsworth</i> , Connecticut.....	1789-1800	11	1745	1807	Joseph P. Bradley, New Jersey.....	1870-1882	12	1813
Rushrod Washington, Virginia.....	1789-1829	40	1762	1829	Ward Hunt, New York.....	1872-1882	10	1811
Alfred Moore, North Carolina.....	1790-1804	14	1755	1810	Morrison R. Waite, Ohio.....	1874-1888	14	1816
<i>John Marshall</i> , Virginia.....	1801-1835	34	1755	1835	John M. Harlan, Kentucky.....	1877-1888	11	1833
William Johnson, South Carolina.....	1804-1834	30	1771	1833	William B. Woods, Georgia.....	1850-1887	37	1824
Brook Livingston, New York.....	1806-1828	22	1757	1823	Stanley Matthews, Ohio.....	1861-1889	28	1824
Thomas Todd, Kentucky.....	1807-1826	19	1769	1826	Horace Gray, Massachusetts.....	1861-1902	41	1828
Joseph Story, Massachusetts.....	1811-1845	34	1779	1845	Samuel Blatchford, New York.....	1862-1868	6	1820
Gabriel Duval, Maryland.....	1811-1836	25	1752	1843	Lucius Q. C. Lamar, Mississippi.....	1868-1869	1	1825
Smith Thompson, New York.....	1823-1848	25	1757	1843	<i>McLure W. Fuller</i> , Illinois.....	1868	1	1863
Robert Trimble, Kentucky.....	1828-1828	0	1777	1828	Henry J. Brewer, Kansas.....	1869	1	1867
John McLean, Ohio.....	1829-1861	32	1785	1861	David B. Brown, Michigan.....	1869	1	1836
Henry Baldwin, Pennsylvania.....	1830-1844	14	1779	1844	George Shiras, Jr., Pennsylvania.....	1862-1908	46	1832
James M. Wayne, Georgia.....	1835-1867	32	1790	1867	Edward D. Jackson, Tennessee.....	1869-1896	27	1846
<i>Roger B. Taney</i> , Maryland.....	1836-1864	28	1777	1864	Edward D. White, Louisiana.....	1864	1	1846
Philip P. Barbour, Virginia.....	1836-1841	5	1783	1841	Rufus W. Peckham, New York.....	1866	1	1837
John Catron, Tennessee.....	1837-1855	18	1786	1855	Joseph McKenna, California.....	1866	1	1843
John McKinley, Alabama.....	1857-1862	5	1789	1862	Oliver W. Holmes, Massachusetts.....	1902	1	1841
Peter V. Daniel, Virginia.....	1841-1860	19	1785	1860	William R. Day, Ohio.....	1903	1	1849
Samuel Nelson, New York.....	1845-1872	27	1792	1873				



## PRESIDENTS PRO TEMPORE OF THE UNITED STATES SENATE.

Years.	Name.	State.	Born.	Died.	Congress.	Years.	Name.	State.	Born.	Died.
1, 2	John Langdon.....	New Hamp.	1796	1819	18, 20	1826-28	Nathaniel Macon.....	N. Carolina	1787	1887
2	Richard Lee.....	Virginia.....	1782	1794	20-22	1828-32	Samuel Smith.....	Maryland.....	1782	1880
2, 3	John Langdon.....	New Hamp.	1796	1819	22	1832	L. W. Tazewell.....	Virginia.....	1774	1840
3	Ralph Izard.....	S. Carolina.	1748	1804	22, 23	1832-34	Hugh L. White.....	Tennessee.	1773	1853
3, 4	Henry Tazewell.....	Virginia.....	1763	1790	23	1834-35	Geo. Poindexter.....	Mississippi.	1779	1853
4	Samuel Livermore.....	New Hamp.	1792	1803	24	1835-38	John Tyler.....	Virginia.....	1790	1862
4, 5	William Blinham.....	Pennsylvania.	1781	1804	24-26	1838-41	William R. King.....	Alabama.....	1788	1853
5	William Bradford.....	Rhode Isl'd.	1729	1808	26, 27	1841-42	Samuel L. Southard.....	New Jersey.....	1787	1842
5	Jacob Read.....	S. Carolina.	1762	1816	27-29	1842-46	W. P. Mangum.....	N. Carolina	1782	1861
5	Theo. S. Dwight.....	Massachusetts.	1746	1818	28, 30	1846-49	D. R. Atchison.....	Missouri.....	1807	1868
5	John Laurence.....	New York.	1750	1810	31, 32	1850-52	William B. King.....	Alabama.....	1798	1853
5	James Ross.....	Pennsylvania.	1762	1847	32, 33	1852-54	D. R. Atchison.....	Missouri.....	1807	1868
5, 6	Samuel Livermore.....	New Hamp.	1792	1807	33, 34	1854-57	Jesse D. Bright.....	Indiana.....	1812	1875
6	Uriah Tracy.....	Connecticut	1783	1809	34	1857	James M. Mason.....	Virginia.....	1768	1871
6	John E. Howard.....	Maryland.....	1762	1827	35, 36	1857-61	Benj. Fitzpatrick.....	Alabama.....	1802	1860
6	James Hillhouse.....	Connecticut	1764	1852	36-38	1861-64	Solomon Foote.....	Vermont.....	1802	1866
7	Abraham Baldwin.....	Georgia.....	1764	1807	38	1864-66	Daniel Clark.....	New Hamp.	1808	1861
7	Stephen R. Bradley.....	Vermont.....	1751	1830	39, 40	1866-67	LaFayette S. Foster.....	Connecticut	1823	1880
8	John Brown.....	Kentucky.....	1857	1897	40	1867-70	Benjamin F. Wade.....	Ohio.....	1800	1878
8	Jesse Franklin.....	N. Carolina.	1768	1823	41, 42	1869-73	Henry B. Anthony.....	Rhode Isl'd.	1815	1864
8	Joseph Anderson.....	Tennessee.	1767	1807	43	1873-75	M. H. Carpenter.....	Wisconsin.....	1824	1881
9, 10	Samuel Smith.....	Maryland.....	1782	1859	44, 45	1875-79	Thomas W. Ferry.....	Michigan.....	1827	1890
10	Stephen R. Bradley.....	Vermont.....	1751	1830	46	1879-81	A. G. Thurman.....	Ohio.....	1813	1895
10, 11	John Millidge.....	Georgia.....	1767	1818	47	1881	Thomas F. Bayard.....	Delaware.....	1828	1888
11	Andrew Gregg.....	Pennsylvania.	1765	1856	47	1831-36	David Davis.....	Illinois.....	1828	1886
11	John Gaillard.....	S. Carolina.	1766	1826	48	1836-36	Geo. F. Edmunds.....	Vermont.....	1828	1898
11, 12	John Pope.....	Kentucky.....	1770	1845	48	1837-37	John Sherman.....	Ohio.....	1823	1901
12, 13	Wm. H. Crawford.....	Georgia.....	1772	1864	49-51	1837-61	John J. Ingalls.....	Kansas.....	1828	1898
13	Joseph B. Varnum.....	Massachusetts.	1765	1851	52	1861-63	C. F. Manderson.....	Tennessee.	1837	1887
13-15	John Gaillard.....	S. Carolina.	1766	1826	53	1863-65	Isham G. Harris.....	Nebraska.....	1816	1887
15, 16	James Harbourn.....	Virginia.....	1775	1842	54	1865-66	William P. Frye.....	Maine.....	1816	1887
16-19	John Gaillard.....	S. Carolina.	1765	1826	54-58	1836-			1831	

## SPEAKERS OF THE UNITED STATES HOUSE OF REPRESENTATIVES.

Congress.	Years.	Name.	State.	Born.	Died.	Congress.	Years.	Name.	State.	Born.	Died.
1	1789-91	F. A. Muhlenberg	Pennsylvania	1750	1801	29	1845-47	John W. Davis	Indiana	1799	1850
2	1791-93	Jonathan Trumbull	Connecticut	1740	1809	30	1847-49	Robert C. Winthrop	Massachusetts	1809	1884
3	1793-95	F. A. Muhlenberg	Pennsylvania	1750	1801	31	1849-51	Rowell Cobb	Georgia	1815	1868
4, 5	1795-99	Jonathan Dayton	New Jersey	1760	1824	32, 33	1851-55	Linn Boyd	Kentucky	1800	1859
6	1799-1801	Theo. Sedgwick	Massachusetts	1746	1813	34	1855-57	Nathaniel P. Banks	Massachusetts	1816	1894
7-9	1801-07	Nathaniel Macon	N. Carolina	1757	1837	35	1857-59	James L. Orr	S. Carolina	1822	1873
10, 11	1807-11	Joseph B. Varnum	Massachusetts	1750	1831	31	1859-61	Wm. Pennington	New Jersey	1796	1862
12, 13	1811-14	Henry Clay	Kentucky	1777	1852	37	1861-63	Galusha A. Grunw.	Pennsylvania	1823	1885
14-16	1814-18	Langdon Cheves	S. Carolina	1776	1857	38-40	1863-66	Schuyler Colfax	Indiana	1828	1883
17	1818-20	Henry Clay	Kentucky	1777	1852	41-43	1866-75	James G. Blaine	Maine	1800	1863
18	1820-21	Henry W. Taylor	New York	1784	1854	44	1875-76	Michael C. Kerr	Maine	1827	1876
19	1821-23	Philip P. Barbour	Virginia	1783	1841	44-48	1876-81	Samuel J. Randall	Pennsylvania	1828	1890
20	1823-25	Henry Clay	Kentucky	1777	1852	47	1881-83	John W. Keifer	Ohio	1808	1888
21	1825-27	John W. Taylor	New York	1784	1854	48-50	1883-89	John G. Carlisle	Kentucky	1835	1902
22, 23	1827-34	Andrew Stevenson	Virginia	1784	1857	51	1889-91	Thomas B. Reed	Maine	1839	1896
24, 25	1834-35	John Bell	Tennessee	1797	1869	52, 53	1891-95	Charles F. Crisp	Georgia	1845	1896
26	1835-39	James K. Polk	Tennessee	1795	1849	54, 55	1895-99	Thomas B. Reed	Maine	1849	1902
27	1839-41	R. M. T. Hunter	Virginia	1809	1887	60, 57	1899-1903	David B. Henderson	Iowa	1840	1902
28	1841-43	John White	Kentucky	1805	1845	58	1903-	Joseph G. Cannon	Illinois	1836	1902
29	1843-45	John W. Jones	Virginia	1805	1848						

**PRESIDENTIAL CABINET OFFICERS.**  
**SECRETARIES OF STATE.**

Presidents.	Cabinet Officers.	Residences.	Date of appointment.	Presidents.	Cabinet Officers.	Residences.	Date of appointment.
Washington	Thomas Jefferson.	Virginia	1789	Fillmore	Daniel Webster.	Massachusetts.	1850
Washington	Edmund Randolph.	Virginia	1794	Fillmore	Edward Everett.	Massachusetts.	1852
Washington	Timothy Pickens.	Massachusetts.	1797	Pierce	William L. Marcy.	New York.	1853
Adams	Timothy Pickens.	Massachusetts.	1797	Buchanan	Lewis Cass.	Michigan.	1857
Adams	John Marshall.	Virginia.	1800	Buchanan	Jeremiah S. Black.	Pennsylvania.	1860
Jefferson	James Madison.	Virginia.	1801	Lincoln	William H. Seward.	New York.	1861
Madison	Robert Smith.	Maryland.	1809	Johnson	William H. Seward.	New York.	1865
Madison	James Monroe.	Virginia.	1811	Grant	Eduin B. Washburn.	Illinois.	1869
Monroe	John Quincy Adams.	Massachusetts.	1817	Grant	Hamilton Fish.	New York.	1869
J. Q. Adams	Henry Clay.	Kentucky.	1825	Hayes	William M. Everts.	New York.	1877
Jackson	Martin Van Buren.	New York.	1829	Garfield	James G. Blaine.	Maine.	1881
Jackson	Edward Livingston.	Louisiana.	1831	Arthur	F. T. Frelighuyssen.	New Jersey.	1881
Jackson	Louis McLane.	Delaware.	1833	Cleveland	Thomas F. Bayard.	Delaware.	1885
Jackson	John Forsyth.	Georgia.	1834	B. Harrison	James G. Blaine.	Maine.	1889
Van Buren	John Forsyth.	Georgia.	1837	B. Harrison	John W. Foster.	Indiana.	1892
Harrison	Daniel Webster.	Massachusetts.	1841	Cleveland	Waiter Q. Gresham.	Illinois.	1898
Taylor	Daniel Webster.	Massachusetts.	1841	Cleveland	Richard Olney.	Massachusetts.	1896
Taylor	Hugh S. Legare.	South Carolina.	1848	McKinley	John Sherman.	Ohio.	1897
Taylor	Abel P. Upshur.	Virginia.	1848	McKinley	William R. Day.	Ohio.	1898
Taylor	John C. Calhoun.	South Carolina.	1844	McKinley	John Hay.	Ohio.	1898
Polk	James Buchanan.	Pennsylvania.	1845	Roosevelt	John Hay.	Ohio.	1901
Taylor	John M. Olavton.	Delaware.	1849				

**SECRETARIES OF THE TREASURY.**

Washington	Alexander Hamilton.	New York.	1789	Pierce	James Guthrie.	Kentucky.	1853
Washington	Oliver Wolcott.	Connecticut.	1795	Buchanan	Howell Cobb.	Georgia.	1857
Adams	Oliver Wolcott.	Connecticut.	1797	Buchanan	Phillip F. Thomas.	Maryland.	1860
Adams	Samuel Dexter.	Massachusetts.	1801	Buchanan	John A. Dix.	New York.	1861

Jefferson	Samuel Dexter	Massachusetts	1801	Lincoln	Salmon P. Chase	Ohio	1811
Jackson	Albert Gallatin	Pennsylvania	1801	Lincoln	William F. Fessenden	Maine	1814
Madison	George W. Campbell	Pennsylvania	1809	Lincoln	Ezra McCulloch	Indiana	1815
Madison	Alexander J. Dallas	Tennessee	1814	Lincoln	Ezra McCulloch	Indiana	1815
Madison	William H. Crawford	Pennsylvania	1816	Grant	George S. Boutwell	Massachusetts	1869
Monroe	Richard Rush	Georgia	1817	Grant	Wm. A. Richardson	Massachusetts	1873
J. Q. Adams	Samuel D. Ingham	Pennsylvania	1817	Grant	Benjamin H. Bristow	Kentucky	1874
Jackson	Louis McLane	Pennsylvania	1829	Hayes	John M. Morrell	Maine	1876
Jackson	William J. Duane	Delaware	1831	Hayes	John Sherman	Ohio	1877
Jackson	Roger B. Taney	Pennsylvania	1833	Arthur	William Windom	Minnesota	1881
Jackson	Levi Woodbury	Maryland	1833	Arthur	Charles J. Folger	New York	1881
Van Buren	Levi Woodbury	New Hampshire	1834	Arthur	Walter G. Grosvenor	New York	1881
Harrison	Thomas Ewing	New Hampshire	1837	Arthur	Ezra McCulloch	Indiana	1884
Tyler	Thomas Ewing	Ohio	1841	Arthur	Daniel Manning	Indiana	1884
Tyler	Walter Forward	Ohio	1841	Cleveland	Charles S. Fairchild	New York	1879
Tyler	John C. Spencer	Pennsylvania	1841	Cleveland	Charles S. Fairchild	New York	1879
Tyler	George M. Bibb	Pennsylvania	1841	B. Harrison	William Windom	New York	1889
Folk	Robert J. Walker	New York	1841	B. Harrison	Charles Foster	Ohio	1891
Taylor	William M. Meredith	Kentucky	1844	B. Harrison	John G. Carlisle	Ohio	1893
Fillmore	Thomas Corwin	Kentucky	1844	McKinley	Lyman J. Gage	Kentucky	1897
		Mississippi	1845	Roosevelt	Lyman J. Gage	Illinois	1897
		Pennsylvania	1849	Roosevelt	Leslie M. Shaw	Illinois	1901
		Ohio	1850	Roosevelt		Iowa	1901

## SECRETARIES OF WAR.

Washington	Henry Knox	Massachusetts	1789	Taylor	Edward Bates	Missouri	1850
Washington	Timothy Pickens	Massachusetts	1795	Fillmore	Charles M. Conrad	Louisiana	1850
Washington	James McHenry	Maryland	1796	Pierce	Jefferson Davis	Mississippi	1853
Adams	James McHenry	Maryland	1797	Buchanan	John B. Floyd	Virginia	1857
Adams	John Marshall	Virginia	1800	Buchanan	Joseph Holt	Kentucky	1861
Adams	Samuel Dexter	Massachusetts	1800	Buchanan	Simon Cameron	Pennsylvania	1861
Adams	Roger Griswold	Connecticut	1801	Lincoln	Edward M. Stanton	Ohio	1862
Jefferson	Henry Dearborn	Massachusetts	1801	Lincoln	Edward M. Stanton	Ohio	1862
Madison	William Easton	Massachusetts	1809	Johnson	U. S. Grant (ad va.)	Illinois	1865
Madison	John Armstrong	New York	1813	Johnson	U. S. Grant (ad va.)	Illinois	1867
Madison	James Monroe	Virginia	1814	Johnson	John M. Schofield	New York	1868
Monroe	William H. Crawford	Georgia	1815	Johnson	John A. Rawlins	New York	1868
Monroe	Isaac Shelby	Kentucky	1817	Grant	William T. Sherman	Illinois	1869
Monroe	John C. Calhoun	Virginia	1817	Grant	William W. Belknap	Ohio	1869
Monroe	Jesse Barbour	South Carolina	1817	Grant	Alfonso Taft	Iowa	1876
J. Q. Adams	Peter B. Porter	Virginia	1825	Grant	James Don. Cameron	Ohio	1876
J. Q. Adams		New York	1828	Hayes	George W. McCrary	Pennsylvania	1876
				Hayes		Iowa	1877

## SECRETARIES OF WAR—CONTINUED.

Presidents.	Cabinet Officers.	Residences.	Date of appointment.	Presidents.	Cabinet Officers.	Residences.	Date of appointment.
Jackson	John H. Eaton	Tennessee	1829	Hayes	Alexander Ramsey.	Minnesota.	1879
Jackson	Lewis Cass.	Ohio	1831	Garfield	Robert T. Lincoln.	Illinois	1881
Jackson	Benjamin F. Butler.	New York.	1837	Arthur	Robert T. Lincoln.	Illinois	1881
Van Buren.	Joel R. Poinsett.	South Carolina.	1837	Cleveland	William C. Endicott.	Massachusetts	1885
Harrison.	John Bell.	Tennessee	1841	B. Harrison	Redfield Proctor.	Vermont	1889
Tyler.	John Bell.	Tennessee	1841	B. Harrison	Stephens B. Perkins.	West Virginia.	1891
Tyler.	John McLean.	Ohio	1841	Cleveland	Daniel S. Lamont.	New York.	1893
Tyler.	John C. Spencer.	New York.	1841	McKinley	Russell A. Alger.	Michigan	1897
Tyler.	James M. Porter.	Pennsylvania	1843	McKinley	Elihu Root.	New York.	1899
Tyler.	William Wilkins	Pennsylvania	1844	Roosevelt	Elihu Root.	New York.	1901
Polk.	William L. Marcy.	New York.	1846	Roosevelt	William H. Taft.	New York.	1901
Taylor	George W. Crawford	Georgia.	1849	Roosevelt	William H. Taft.	Ohio	1901

## SECRETARIES OF THE INTERIOR.

Taylor	Thomas Ewing	Ohio	1849	Grant	Zachariah Chandler.	Michigan	1876
Fillmore	James A. Pearce	Maryland.	1850	Hayes	Carl Schurz.	Missouri	1877
Fillmore	Thos. M. McKernon.	Pennsylvania	1850	Garfield	Samuel J. Kirkwood.	Iowa	1881
Fillmore	Alexander H. H. Stuart.	Virginia.	1853	Arthur	Henry M. Teller.	Colorado.	1882
Pierce.	Robert McClelland.	Michigan	1853	Cleveland	Lectus Q. Lamar.	Mississippi.	1883
Buchanan.	Jacob Thompson.	Mississippi.	1857	Cleveland	William F. Vilas.	Wisconsin	1888
Lincaln.	Calob B. Smith.	Indiana	1861	B. Harrison	John W. Noble.	Missouri	1889
Lincaln.	John P. Usher.	Indiana	1861	Cleveland	Hoko Smith.	Georgia.	1893
Johnson	John P. Usher.	Indiana	1865	Cleveland	David R. Francis.	Missouri	1896
Johnson	James Harlan.	Iowa	1865	McKinley	Gornelius N. Bliss.	New York	1897
Johnson	Orville H. Browning	Illinois.	1866	McKinley	Ethan A. Hitchcock.	Missouri	1898
Grant	Jacob D. Cox	Ohio	1869	Roosevelt	Ethan A. Hitchcock.	Missouri	1898
Grant	Columbus DeLano.	Ohio	1870	Roosevelt	Ethan A. Hitchcock.	Missouri	1901

## SECRETARIES OF THE NAVY.

Adams .....	Benjamin Stoddert .....	Maryland .....	1796	Polk .....	George Bancroft .....	Massachusetts .....	1845
Jefferson .....	Benjamin Stoddert .....	Maryland .....	1801	Polk .....	John Y. Mason .....	Virginia .....	1846
Jefferson .....	Robert Smith .....	Maryland .....	1801	Taylor .....	William B. Preston .....	Virginia .....	1849
Jefferson .....	Joseph Crowninshield .....	Massachusetts .....	1805	Fillmore .....	William A. Graham .....	North Carolina .....	1849
Madison .....	Paul Hamilton .....	South Carolina .....	1809	Fillmore .....	John P. Kennedy .....	Maryland .....	1852
Madison .....	William Jones .....	Pennsylvania .....	1813	Pierce .....	James C. Jobbin .....	North Carolina .....	1855
Monroe .....	B. W. Crowninshield .....	Massachusetts .....	1814	Buchanan .....	Isaac Toucey .....	Connecticut .....	1857
Monroe .....	Smith Thompson .....	Massachusetts .....	1817	Lincoln .....	Gideon Welles .....	Connecticut .....	1861
Monroe .....	Samuel L. Southard .....	New York .....	1818	Johnson .....	Gideon Welles .....	Connecticut .....	1865
J. Q. Adams .....	Samuel L. Southard .....	New Jersey .....	1823	Grant .....	Adolph E. Borie .....	Connecticut .....	1868
Jackson .....	John Branch .....	New Jersey .....	1826	Grant .....	George M. Robeson .....	Pennsylvania .....	1869
Jackson .....	Levi Woodbury .....	North Carolina .....	1829	Hays .....	Richard W. Thompson .....	New Jersey .....	1869
Jackson .....	Mahlon Dickerson .....	New Hampshire .....	1831	Hays .....	Nathan Goff, Jr. .....	Indiana .....	1877
Van Buren .....	Mahlon Dickerson .....	New Jersey .....	1834	Garfield .....	William H. Hunt .....	West Virginia .....	1881
Van Buren .....	James K. Paulling .....	New Jersey .....	1837	Arthur .....	William F. Chandler .....	Louisiana .....	1881
Harrison .....	George E. Badger .....	New York .....	1838	Cleveland .....	William C. Whitney .....	New Hampshire .....	1882
Tyler .....	George E. Badger .....	North Carolina .....	1841	B. Harrison .....	Benjamin F. Tracy .....	New York .....	1885
Tyler .....	Abel P. Upshur .....	North Carolina .....	1841	Cleveland .....	Hilary A. Herbert .....	New York .....	1889
Tyler .....	David Henshaw .....	Virginia .....	1841	McKinley .....	John D. Long .....	Alabama .....	1893
Tyler .....	Thomas W. Gilmer .....	Massachusetts .....	1843	Roosevelt .....	John D. Long .....	Massachusetts .....	1897
Tyler .....	John Y. Mason .....	Virginia .....	1844	Roosevelt .....	William H. Moody .....	Massachusetts .....	1901
Tyler .....		Virginia .....	1844			Massachusetts .....	1902

## SECRETARIES OF AGRICULTURE.

Cleveland .....	Norman J. Colman .....	Missouri .....	1880	McKinley .....	James Wilson .....	Iowa .....	1897
B. Harrison .....	Jeremiah M. Rusk .....	Wisconsin .....	1880	Roosevelt .....	James Wilson .....	Iowa .....	1901
Cleveland .....	J. Sterling Morton .....	Nebraska .....	1888				

## POSTMASTERS-GENERAL.\*

Washington .....	Samuel Osgood .....	Massachusetts .....	1780	Buchanan .....	Horatio King .....	Maine .....	1861
Washington .....	Timothy Pickens .....	Massachusetts .....	1791	Lincoln .....	Montgomery Blair .....	Maryland .....	1861
Washington .....	Joseph Habersham .....	Georgia .....	1795	Lincoln .....	William Dennison .....	Ohio .....	1864
Adams .....	Joseph Habersham .....	Georgia .....	1797	Johnson .....	William Dennison .....	Ohio .....	1865

\* The Postmaster-General was not considered a Cabinet officer until 1829.

## POSTMASTERS-GENERAL—CONTINUED.

Presidents.	Cabinet Officers.	Residences.	Date of appointment.	Presidents.	Cabinet Officers.	Residences.	Date of appointment.
Jefferson	Joseph Habersham	Georgia	1801	Johnson	Alexander W. Randall	Wisconsin	1866
Jefferson	Gideon Granger	Connecticut	1801	Grant	J. hn A. J. Gresham	Maryland	1849
Madison	Gideon Granger	Connecticut	1809	Grant	James W. Marshall	Virginia	1814
Madison	Return J. Meigs, Jr.	Ohio	1817	Grant	Marshall Jewell	Connecticut	1874
Monroe	Return J. Meigs, Jr.	Ohio	1817	Grant	James N. Tyner	Indiana	1876
Monroe	John McLean	Ohio	1833	Hays	David McK. Key	Tennessee	1877
J. Q. Adams	John McLean	Ohio	1835	Hays	Horace Maynard	Tennessee	1880
Jackson	William T. Barry	Kentucky	1839	Hays	Thomas L. James	New York	1881
Jackson	Amos Kendall	Kentucky	1839	Garfield	Timothy O. Howe	Wisconsin	1881
Van Buren	Amos Kendall	Kentucky	1835	Arthur	Walter Q. Gresham	Indiana	1883
Van Buren	John M. Miles	Connecticut	1837	Arthur	Frank Habtor	Iowa	1884
Harrison	John M. Miles	Connecticut	1840	Arthur	William F. Vilas	Wisconsin	1885
Harrison	Francis Granger	New York	1841	Cleveland	Don M. Dickson	Michigan	1888
Taylor	Francis Granger	New York	1841	Cleveland	John Wamemaker	Pennsylvania	1889
Taylor	Charles A. Wickliff	Kentucky	1841	Cleveland	Wilson S. Bissell	New York	1893
Polk	Cave Johnson	Tennessee	1845	Cleveland	William L. Wilson	West Virginia	1895
Taylor	Jacob Cullamer	Vermont	1849	Cleveland	James A. Gary	Maryland	1897
Fillmore	Nathan K. Hall	New York	1850	McKinley	Charles Emory Smith	Pennsylvania	1898
Fillmore	Samuel D. Hubbard	Connecticut	1852	McKinley	Charles Emory Smith	Pennsylvania	1901
Buena	James Campbell	Pennsylvania	1853	Roosevelt	Henry C. Payne	Wisconsin	1901
Buchanan	Aaron V. Brown	Tennessee	1857	Roosevelt			
Buchanan	Joseph Holt	Kentucky	1859	Roosevelt			

## ATTORNEYS-GENERAL.

Washington	Edmund Randolph	Virginia	1789	Taylor	Beverly Johnson	Maryland	1848
Washington	William Bradford	Pennsylvania	1794	Fillmore	John J. Crittenden	Kentucky	1880
Washington	Charles Lee	Virginia	1795	Polk	Calch Cushing	Massachusetts	1853
Adams	Charles Lee	Virginia	1797	Buchanan	Jeremiah S. Black	Pennsylvania	1867
Adams	Theophilus Parsons	Massachusetts	1801	Buchanan	Edwin M. Stanton	Ohio	1869
Jefferson	Levi Lincoln	Massachusetts	1801	Lincoln	Edward Bates	Missouri	1861
Jefferson	Robert Smith	Maryland	1805	Lincoln	Titian J. Coffey (ad. in.)	Pennsylvania	1861

Jefferson	John Breckinridge	Kentucky	1805	Lincoln	James Speed	Kentucky	1864
Jefferson	Cassar A. Rodney	Delaware	1807	Johnson	James Speed	Kentucky	1865
Madison	William A. Rodney	Delaware	1809	Johnson	Henry Stanbery	Ohio	1868
Madison	William Finckey	Maryland	1811	Johnson	William M. Everts	New York	1868
Madison	Nicholas Rush	Pennsylvania	1814	Grant	Ebenezer B. Hoar	Massachusetts	1869
Monroe	Richard Rush	Pennsylvania	1817	Grant	Amos T. Ackerman	Georgia	1870
Monroe	William Wirt	Virginia	1817	Grant	George H. Williams	Oregon	1871
J. Q. Adams	William Wirt	Virginia	1823	Grant	Edwards Pierrepont	New York	1873
Jackson	John McP. Berrien	Georgia	1829	Grant	Alfonso Taft	Ohio	1878
Jackson	Roger B. Taney	Maryland	1831	Hayes	Charles Devens	Massachusetts	1877
Jackson	Benjamin F. Butler	New York	1833	Garfield	Wayne MacVeagh	Pennsylvania	1881
Van Buren	Benjamin F. Butler	New York	1837	Arthur	Benjamin H. Brewster	Pennsylvania	1881
Van Buren	Felix Grundy	Tennessee	1838	Cleveland	Augustus H. Garland	Arkansas	1885
Van Buren	Henry D. Gilpin	Pennsylvania	1840	B. Harrison	William H. H. Miller	Indiana	1889
Harrison	John J. Crittenden	Kentucky	1841	Cleveland	Richard Olney	Massachusetts	1898
Tyler	John J. Crittenden	Kentucky	1841	McKinley	Judson Harmon	Ohio	1898
Tyler	Hugh S. Legate	Kentucky	1841	McKinley	Joseph McKenna	California	1899
Tyler	John Nelson	South Carolina	1843	McKinley	John W. Briggs	New Jersey	1897
Polk	John Y. Mason	Maryland	1848	McKinley	Philander C. Knox	Pennsylvania	1911
Polk	Nathan Clifford	Virginia	1848	Roosevelt	Philander C. Knox	Pennsylvania	1901
Polk	Isaac Toucey	Maine	1848	Roosevelt			
Polk	Isaac Toucey	Connecticut	1878				

## SECRETARY OF COMMERCE AND LABOR.

Roosevelt . . . George B. Cortelyou . . . New York . . . . . 1903

NOTE.—The individual States have been represented the following number of times in Cabinet positions: Massachusetts, 31; New York, 31; Pennsylvania, 27; Ohio, 23; Virginia, 22; Maryland, 16; Kentucky, 13; Connecticut, 9; Indiana, 9; Georgia, 8; Tennessee, 8; Illinois, 7; Missouri, 7; Maine, 6; South Carolina, 6; Wisconsin, 6; Delaware, 5; Iowa, 5; Michigan, 5; New Jersey, 5; Mississippi, 4; North Carolina, 4; Louisiana, 3; Minnesota, 3; New Hampshire, 3; West Virginia, 3; Vermont, 2; Alabama, 1; Arkansas, 1; Colorado, 1; Nebraska, 1; California, 1; Oregon, 1.



## STATE GOVERNMENTS.

## ALABAMA—CAPITAL, MONTGOMERY.

Office.	Name.	Term.	Term Ends.	Salary.
Governor	William D. Jelks	4 yrs.	January, 1907..	\$ 5,000
Lieutenant Governor	R. M. Cunningham	4 yrs.	January, 1907..	\$6 day
Secretary of State	J. Thos. Heflin	4 yrs.	January, 1907..	1,800
Auditor	T. L. Sowell	4 yrs.	January, 1907..	2,409
Treasurer	J. Craig Smith	4 yrs.	January, 1907..	2,100
Superintendent of Education	L. W. Hill	4 yrs.	January, 1907	2,250
Attorney General	Massey Wilson	4 yrs.	January, 1907..	2,500
Commissioner of Agriculture	R. R. Poole	4 yrs.	January, 1907.	2,100
Chief Justice	Thos. McClellan	4 yrs.		3,600
R.R. Commissioners	J. V. Smith			3,500
	W. C. Tunstall			3,000
	Wm T. Sanders			5,000
State Librarian	J. M. Biggs			1,500

All State officials Democrats.

## ALASKA TERRITORY—CAPITAL, SITKA.

Governor	John G. Brady	4 yrs.	June, 1904	\$ 5,000
Surveyor General and ex officio Secretary	William L. Distin	4 yrs.	June, 1904	4,000
General Agent Education.	Sheldon Jackson	Un'lt'd.		2,000

All Territorial officials Republicans.

## ARIZONA TERRITORY—CAPITAL, PHOENIX.

Governor	Alexander O. Brodie	4 yrs.	July, 1906	\$ 3,000
Secretary of State	Isaac T. Stoddard	4 yrs.	January, 1906.	1,800
Auditor	W. F. Nichols	2 yrs.	February, 1905.	2,400
Treasurer	Isaac M. Christy	2 yrs.	February, 1905.	2,500
Superintendent of Public Instruction.	Nelson G. Layton	2 yrs.	February, 1905.	1,800
Attorney General	Edmund W. Wells	2 yrs.	February, 1905.	1,200
Chief Justice and Librarian	Edward Kent	4 yrs.	March, 1906	4,000

All Territorial officials Republicans.

## ARKANSAS—CAPITAL, LITTLE ROCK.

Office.	Name.	Term.	Term Ends.	Salary.
Governor	Jeff Davis	2 yrs.	January, 1905.	\$ 3,500
Secretary of State	J. W. Crockett	2 yrs.	January, 1905	1,800
*Auditor	T. C. Monroe	2 yrs.	January, 1905	2,250
Treasurer	E. C. Tipton	2 yrs.	January, 1905	2,250
Attorney General	G. W. Murphy	2 yrs.	January, 1905.	2,500
Chief Justice	Henry G. Bunn	8 yrs.	January, 1911.	3,000
Land Commissioner	F. E. Conway	2 yrs.	October, 1904..	1,800
Superintendent of Public Instruction.	J. H. Hineman	2 yrs..	October, 1904..	1,800
Commissioner of Agriculture	H. T. Bradford	2 yrs.	October, 1904	1,800

All State officials Democrats.

\*Also Insurance Commissioner.

## CALIFORNIA—CAPITAL, SACRAMENTO.

Governor	Geo. C. Pardee	4 yrs.	January, 1907..	\$ 6,000
Lieutenant Governor	Alden Anderson	4 yrs.	January, 1907..	†
Secretary of State	C. F. Curry	4 yrs.	January, 1907..	3,000
Auditor	E. P. Colgan	4 yrs.	January, 1907..	3,000
Treasurer	Truman Reeves	4 yrs.	January, 1907..	3,000
Superintendent of Public Instruction.	T. J. Kirk	4 yrs.	January, 1907..	3,000
Attorney General	N. S. Webb	4 yrs.	January, 1907..	3,000
Chief Justice	W. H. Beatty	12 yrs.	January, 1905	7,500
R.R. Commissioners	Adam Andrew	4 yrs.	January, 1907..	4,000
	A. Irwin	4 yrs.	January, 1907..	4,000
	Orrin Henderson	4 yrs.	January, 1907..	4,000
State Librarian	James L. Gillis	4 yrs.	January, 1907..	3,000

All State officials Republicans.

†Eight dollars per day during session of Legislature.

## COLORADO—CAPITAL, DENVER.

Governor	James H. Peabody	2 yrs..	January, 1905..	6,000
Lieutenant Governor	Warren A. Haggott	2 yrs..	January, 1905..	1,000
Secretary of State	James Cowie	2 yrs..	January, 1905..	3,000
Auditor	John H. Holmberg	2 yrs.	January, 1905..	2,500
Treasurer	Whitney Newton	2 yrs..	January, 1905..	6,000
Superintendent of Public Instruction.	Helen L. Grenfell	2 yrs..	January, 1905..	3,000
Attorney General	Nathan C. Miller	2 yrs..	January, 1905..	3,000
Chief Justice	John Campbell	9 yrs..	January, 1904..	5,000

All State officials Republicans.

## CONNECTICUT—CAPITAL, HARTFORD.

Office.	Name.	Term.	Term Ends.	Salary.
Governor	Abram Chamberlain	2 yrs.	January, 1905.	\$ 4,000
Lieutenant Governor	Henry Roberts	2 yrs.	January, 1905.	1,500
Secretary of State	Charles G. B. Vinal	2 yrs.	January, 1905	1,500
Comptroller	W. E. Seeley	2 yrs.	January, 1905	1,500
Treasurer	Henry H. Gallup	2 yrs.	January, 1905	1,500
Attorney General	W. A. King	4 yrs.	January, 1907	4,000
Chief Justice	David Torrance	8 yrs.	October, 1909.	4,500
R. R. Commissioners	Wm. O. Seymour	4 yrs.	July, 1907	3,000
	W. F. Wilcox	4 yrs.	July, 1905	3,000
	O. R. Pyler	4 yrs.	July, 1905	3,000
State Librarian	Geo. S. Godard	Indef.		2,500

All State officials Republicans.

## DELAWARE—CAPITAL, DOVER.

Governor	John Hunn	4 yrs.	January, 1905.	\$ 2,000
Lieutenant Governor	Phillip L. Cannon	4 yrs.	January, 1905.	**
Secretary of State	Caleb R. Layton	4 yrs.	January, 1905	1,000
Auditor	Purnal B. Norman, Jr.	2 yrs.	January, 1903.	1,250
Treasurer	Martin B. Burris	2 yrs.	January, 1905	1,450
Chancellor	John R. Nicholson	12 yrs.	June, 1909	3,800
Chief Justice	Chas. B. Lore	12 yrs.	June, 1909.	4,500
Attorney General	Herbert H. Ward	4 yrs.	January, 1905.	4,000
Insurance Commissioner	George W. Marshall	4 yrs.	January, 1905.	1,500
State Librarian	Cornelius Frear, Jr.	2 yrs.	February, 1905.	800

All State officials Republicans.

\*\* Five dollars per day while presiding as speaker of Senate for sixty days.

## FLORIDA—CAPITAL, TALLAHASSEE.

Governor	W. S. Jennings	4 yrs.	December, 1904	\$ 8,500
President of Senate	Frank Adams		December, 1904.	6 day
Secretary of State	H. Clay Crawford	4 yrs.	December, 1904.	2,500
Auditor	W. H. Ellis	4 yrs.	May, 1907.	1,800
Comptroller	A. O. Croome	4 yrs.	December, 1904.	2,500
Treasurer	W. V. Keott	4 yrs.	December, 1904.	2,500
Superintendent of Public Instruction	Wm. Shoats	4 yrs.	December, 1904	2,500
Attorney General	J. B. Whitfield	4 yrs.	December, 1904	2,500
Chief Justice	R. R. Taylor	6 yrs.	December, 1905	4,000
R. R. Commissioners	John L. Morgan	4 yrs.	December, 1904.	2,500
	Jefferson B. Browne	4 yrs.	December, 1905.	2,500
	R. Hudson Burr	4 yrs.	December, 1905.	2,500

All State officials Democrats.

## GEORGIA—CAPITAL ATLANTA.

Office.	Name.	Term	Term Ends.	Salary.
Governor	J. M. Terrell	2 yrs.	November, 1904	\$ 8,000
Secretary of State	Phillip Cook	2 yrs.	November, 1904	2,000
Comptroller	William A. Wright	2 yrs.	November, 1904	2,000
Treasurer	Robert E. Park	2 yrs.	November, 1904	2,000
Chief Justice	Thomas J. Simmons	6 yrs.	October, 1904	8,000
Attorney General	John C. Hart	2 yrs.	November, 1904	2,000
Commissioner Agriculture	O. B. Stevens	2 yrs.	November, 1904	2,000
Superintendent of Public Instruction	W. B. Merritt	2 yrs.	November, 1904	2,000

All State officials Democrats.

## HAWAII TERRITORY—CAPITAL, HONOLULU.

* Governor	George R. Carter	4 yrs.	November, 1907	\$ 5,000
* Secretary	A. L. C. Atkinson	4 yrs.	January, 1908	8,000
† Auditor	J. H. Fisher	†		4,500
† Treasurer	A. N. Kepoikai	4 yrs.	April, 1905	4,500
† Superintendent of Public Instruction	A. T. Atkinson	†		4,500
† Attorney General	L. Andrews	†		4,500
† Commissioner Public Lands	J. W. Pratt	†		3,600
* Chief Justice	Walter F. Frear	4 yrs.	June, 1904	5,500

All Territorial officials Republican.

\* Appointed by President of the United States. † Appointed by the Governor of the Territory. ‡ Term expires at the end of the next session of the legislature.

## IDAHO—CAPITAL, BOISE CITY.

Governor	John T. Morrison	2 yrs.	January, 1905	\$ 5,000
Lieutenant Governor	J. W. Brigham	2 yrs.	January, 1905	500
Secretary of State	W. H. Gibson	2 yrs.	January, 1905	2,400
Auditor	Theo. Turner	2 yrs.	January, 1905	2,400
Treasurer	H. N. Coffin	2 yrs.	January, 1905	4,000
Attorney General	John A. Bagley	2 yrs.	January, 1905	3,000
Chief Justice	I. N. Sullivan	6 yrs.	January, 1905	4,000
Superintendent of Public Instruction	May L. Scott	2 yrs.	January, 1905	2,400
Inspector of Mines	Robert Bell	2 yrs.	January, 1905	1,200
Insurance Commissioner	John H. Myers	2 yrs.	January, 1905	1,500
State Librarian	Mrs. E. S. Wreskin			900

All State officials Republican.

§ Five dollars a day for sixty days.

## ILLINOIS—CAPITAL, SPRINGFIELD.

Office.	Name.	Term	Term Ends.	Salary.
Governor	Richard Yates	4 yrs.	January, 1905	\$ 8,000
Lieutenant Governor	William A. Northcott	4 yrs.	January, 1905	1,000
† Secretary of State	James A. Rose	4 yrs.	January, 1905	8,500
Auditor	James B. McCullough	4 yrs.	January, 1905	8,500
Treasurer	Fred A. Busse	2 yrs.	January, 1905	8,500
Attorney General	H. J. Hamlin	4 yrs.	January, 1905	8,500
Chief Justice	John P. Hand	1 yr.	June, 1904	7,000
Superintendent of Public Instruction.	Alfred Bayliss	4 yrs.	January, 1907	3,500
R. R. Commissioners	James S. Noville	2 yrs.	April, 1905	3,500
	A. L. French	2 yrs.	April, 1905	3,500
	I. L. Ellwood	2 yrs.	June, 1906	3,500
Insurance Superin- tendent	Wm. E. Vredenburg		1905	3,500

All State officials Republicans.

† Also State Librarian.

## INDIANA—CAPITAL, INDIANAPOLIS.

Governor	W. T. Durbin	4 yrs.	January, 1905	\$ 5,000
Lieutenant Governor	N. W. Gilbert	4 yrs.	January, 1905	1,000
Secretary of State	Daniel E. Storms	2 yrs.	January, 1905	6,500
Auditor	D. E. Sherrick	2 yrs.	January, 1905	7,500
Treasurer	Nat. U. Hill	2 yrs.	January, 1905	7,500
Attorney General	Charles W. Miller	2 yrs.	January, 1905	7,500
Chief Justice	J. V. Hadley	6 yrs.		5,000
Superintendent of Public Instruction.	F. A. Cotton	2 yrs.	March, 1905	2,500
State Librarian	W. E. Henry	2 yrs.		1,500

All State officials Republicans.

## IOWA—CAPITAL, DES MOINES.

Governor	Albert B. Cummins	2 yrs.	January, 1906	*\$5,000
Lieutenant Governor	John Herrlott	2 yrs.	January, 1906	† 1,100
Secretary of State	W. B. Martin	2 yrs.	January, 1906	† 2,200
Auditor	B. F. Carroll	2 yrs.	January, 1906	† 2,200
Treasurer	G. S. Gilbertson	2 yrs.	January, 1906	† 2,200
Superintendent of Public Instruction	J. F. Riggs	2 yrs.	January, 1906	2,200
Attorney General	Chas. W. Mullan	2 yrs.	January, 1906	4,000
Chief Justice	Horace E. Deemer	1 year	December, 1904	6,000
R. R. Commissioners	Ed C. Brown	3 yrs.	January, 1906	2,200
	Edward A. Dawson	3 yrs.	January, 1906	2,200
	David J. Palmer	3 yrs.	January, 1907	2,200
State Librarian	Johnson Brigham	6 yrs.	May, 1906	2,000

All State officials Republican.

\* Receives \$1000 extra for house rent.

† For regular session of Legislature.

† Receives \$500 as member of Executive Council.

## KANSAS—CAPITAL, TOPEKA.

Office.	Name.	Term.	Term Ends.	Salary.
Governor.....	W. J. Bailey.....	2 yrs..	January, 1905..	\$ 2,000
Lieutenant Governor.	D. J. Hanna.....	2 yrs..	January, 1905..	1,700
Secretary of State....	J. R. Burrow.....	2 yrs..	January, 1905..	2,500
Auditor.....	Soth G. Wells.....	2 yrs..	January, 1905..	2,500
Treasurer.....	T. T. Kelly.....	2 yrs..	January, 1905..	2,500
Attorney General.....	C. C. Coleman.....	2 yrs..	January, 1905..	2,500
Chief Justice.....	W. A. Johnston.....	5 yrs..	January, 1907..	3,000
Insurance Commis- sioner.....	Charles E. Luling.....	2 yrs..	January, 1905..	2,000
Superintendent of Public Instruction.	I. L. Dayhoff.....	2 yrs..	January, 1905..	2,000

All State officials Republicans.

† And \$5 a day during session of Legislature.

## KENTUCKY—CAPITAL, FRANKFORT.

Governor.....	J. C. W. Beckham.....	4 yrs..	December, 1907.	\$ 8,500
Lieutenant Governor	Wm. P. Thorne.....	4 yrs..	December, 1907.	*
Secretary of State....	H. V. McCasney.....	4 yrs..	January, 1908.	8,000
Auditor.....	B. W. Hager.....	4 yrs..	January, 1908.	8,000
Treasurer.....	H. M. Bosworth.....	4 yrs..	January, 1908.	8,000
Supt. Pub. Instruction	J. H. Enqua, Sr.....	4 yrs..	January, 1908.	2,500
Attorney General.....	N. B. Hays.....	4 yrs..	January, 1908.	4,000
Chief Justice.....	A. B. Burnam.....	4 yrs..	January, 1908.	5,000
R R Commissioners {	Chas. C. McChord, Chm.	4 yrs..	December, 1907.	2,000
	McD. Fergusson.....	4 yrs..	December, 1907.	2,000
	A. T. Biler.....	4 yrs..	December, 1907.	2,000
State Librarian.....	Pauline H. Hardin.....	2 yrs..	June, 1904.	1,000

All State officials Democrats.

\* \$10 per day during session of Legislature.

## LOUISIANA—CAPITAL, BATON ROUGE.

Governor.....	W. W. Heard.....	4 yrs..	April, 1904.....	\$15,000
Lieutenant Governor	Albert Estopinal.....	4 yrs..	April, 1904.....	1,500
*Secretary of State...	John T. Michel.....	4 yrs..	April, 1904.....	11,800
Auditor.....	W. S. Frazee.....	4 yrs..	April, 1904.....	2,500
Treasurer.....	LeDoux V. Smith.....	4 yrs..	April, 1904.....	2,000
Attorney General.....	Walter Gulon.....	4 yrs..	April, 1904.....	3,000
Chief Justice.....	F. T. Nichols.....	12 yrs.	April, 1904.....	5,000
Superintendent of Public Instruction.	Joseph V. Calhoun.....	4 yrs..	April, 1904.....	2,000
R R Commissioners {	C. L. De Fuentez.....	6 yrs..	December, 1904.	3,000
	W. L. Foster.....	6 yrs..	December, 1906.	3,000
	Ovorton Code.....	8 yrs..	December, 1903.	3,000
Commissioner of Agriculture.....	J. G. Lee.....	4 yrs..	August, 1904.....	2,500
State Librarian.....	Mrs. A. F. Phillips.....	4 yrs..	April, 1904.....	800
Land Commissioner..	James M. Smith.....	4 yrs..	July, 1904.....	11,800

All State officials Democrats.

\* Also Insurance Commissioner. † And mansion. ‡ And fees.

## MAINE—CAPITAL, AUGUSTA.

Office.	Name.	Term.	Term Ends.	Salary.
Governor	John F. Hill	2 yrs.	January, 1905	\$ 2,000
Secretary of State	Syron Boyd	2 yrs.	January, 1905	1,500
Treasurer	Ormandal Smith	2 yrs.	January, 1905	2,000
Adjutant General	Ang. B. Farnham	3 yrs.	January, 1906	1,500
Chief Justice	Andrew P. Wiswell	7 yrs.	January, 1907	5,000
Attorney General	George W. Seiders	2 yrs.	January, 1905	1,000
Superintendent of Public Instruction	W. W. Stetson	3 yrs.	March, 1904	1,500
R. R. Commissioners	Joseph B. Peaks	3 yrs.	May, 1904	2,500
	Benj. F. Chadbourne	3 yrs.	Sept., 1904	2,000
	Parker Spofford	3 yrs.	December, 1906	2,000
Commissioner of Agriculture	A. W. Gilman	2 yrs.	January, 1905	1,500
Insurance Commissioner	S. W. Carr	3 yrs.	December, 1905	1,500
State Librarian	L. D. Carger	3 yrs.	October, 1905	1,500

All State officials Republicans.

## MARYLAND—CAPITAL, ANNAPOLIS.

Governor	Edwin Warfield	4 yrs.	January, 1903	\$ 4,500
Comptroller	Gordon T. Atkinson	2 yrs.	January, 1906	2,500
Attorney General	William Shepard Bryan	4 yrs.	January, 1903	3,000
Treasurer	Murray Vandiver	2 yrs.	February, 1904	
Chief Judge	James McSherry	15 yrs.	January, 1918	4,800
Superintendent of Education	M. Bates Stevens	4 yrs.	May, 1906	3,000

All State officials Democrats.

## MASSACHUSETTS—CAPITAL, BOSTON.

Governor	John L. Bates	1 yr.	January, 1905	\$ 2,000
Lieutenant Governor	Curtis Guild, Jr.	1 yr.	January, 1905	2,000
Sec'y Commonwealth	William M. Olin	1 yr.	January, 1905	3,500
Attorney General	Herbert Parker	1 yr.	January, 1905	5,000
Auditor	Henry E. Turner	1 yr.	January, 1905	3,500
Treasurer	E. S. Bradford	1 yr.	January, 1905	5,000
Chief Justice	Marcus P. Knowlton	Life		9,000
R. R. Commissioners	Jas. T. Jackson	3 yrs.	July, 1906	5,000
	Clinton White	3 yrs.	July, 1905	4,000
	George W. Bishop	3 yrs.	July, 1904	4,000
Insurance Commis- sioner	Fredrick L. Cutting	3 yrs.	October, 1905	3,500
Tax Commissioner	Wm. D. T. Trefry	3 yrs.	September, 1905	3,500
State Librarian	C. B. Tillinghast	Ind'f.		3,000

All State officials Republicans.

## MICHIGAN—CAPITAL, LANSING.

Office.	Name.	Term.	Term Ends.	Salary.
Governor.....	Aaron T. Bliss.....	2 yrs..	December, 1904.	\$ 4,000
Lieutenant Governor	Alexander Maitland.....	2 yrs..	December, 1904.	†
Secretary of State...	Fred M. Warner.....	2 yrs..	December, 1904.	800
Auditor General.....	Perry F. Powers.....	2 yrs..	December, 1904.	3,000
Treasurer.....	Daniel McCoy.....	2 yrs..	December, 1904.	1,000
Attorney General.....	Charles A. Blair.....	2 yrs..	December, 1904.	800
Chief Justice.....	Frank A. Hooker.....	10 yrs..	December, 1911.	7,000
Insurance Commis- sioner.....	J. Victor Barry.....	Appt'd		2,000
Land Commissioner	E. A. Wildey.....	2 yrs..	December, 1904.	800
Superintendent of Public Instruction	Delos Fall.....	2 yrs..	December, 1904.	1,000
R. R. Commissioner.	T. W. Atwood.....	Appt'd		2,500
State Librarian.....	Mary E. Spencer.....	Appt'd		1,500

All State officials Republican.

† Three dollars a day during session of Legislature.

## MINNESOTA—CAPITAL, ST. PAUL.

Governor.....	Samuel R. Van Sant.....	2 yrs..	January, 1905.	\$ 5,000
Lieutenant Governor	Ray W. Jones.....	2 yrs..	January, 1905.	\$
Secretary of State...	Peter E. Hanson.....	2 yrs..	January, 1905.	2,500
Auditor.....	S. G. Iverson.....	4 yrs..	January, 1907.	3,400
Treasurer.....	Julius H. Block.....	2 yrs..	January, 1905.	3,500
Attorney General.....	W. B. Douglas.....	2 yrs..	January, 1905.	4,800
Chief Justice.....	Charles M. Start.....	6 yrs..	January, 1907.	5,000
Superintendent of Public Instruction.	John W. Olson.....	2 yrs..	January, 1905.	
R. R. Commissioners }	Ira E. Mills, Chairman.	4 yrs..	January, 1905.	3,000
	Joseph G. Miller.....	4 yrs..	January, 1905.	3,000
	Charles F. Staples.....	4 yrs..	January, 1907.	3,000
State Librarian.....	E. A. Nelson.....	3 yrs..	January, 1905.	

All State officials Republicans.

§ Ten dollars a day for 90 days.

## MISSISSIPPI—CAPITAL, JACKSON.

Governor.....	James K. Vardaman.....	4 yrs..	January, 1908..	\$ 8,500
Lieutenant Governor	J. P. Carter.....	4 yrs..	January, 1908..	
Secretary of State....	J. W. Power.....	4 yrs..	January, 1908..	2,000
Auditor.....	T. M. Henry.....	4 yrs..	January, 1908..	2,500
Treasurer.....	George W. Carlisle.....	2 yrs..	January, 1908..	2,500
Attorney General.....	William Williams.....	4 yrs..	January, 1908..	2,500
Land Commissioner....	E. H. Nall.....	4 yrs..	January, 1908..	1,800

All State officials Democrats.

\* Salary, \$500 per session of the Legislature.



## MISSOURI—CAPITAL, JEFFERSON CITY,

Office.	Name.	Term.	Term Ends.	Salary.
Governor.....	Alexander M. Dockey.....	4 yrs.	January, 1906..	\$ 5,000
Lieutenant Governor	Thos. L. Rubey.....	4 yrs.	January, 1906..	†† 1,000
Secretary of State.....	Sam B Cook.....	4 yrs.	January, 1905..	8,000
Treasurer.....	Robert P. Williams.....	4 yrs.	January, 1905..	8,000
Auditor.....	Albert O. Allen.....	4 yrs.	January, 1905..	5,000
Chief Justice.....	Walton M. Robinson.....	2 yrs.	Dec. 31, 1904..	4,000
Attorney General.....	Ed. O. Crow.....	4 yrs.	January, 1905..	5,000
Superintendent of Public Instruction.....	Wm. T. Carrington.....	4 yrs.	January, 1907..	8,000
Insurance Superin- tendent.....	E. G. Yates.....	4 yrs.	March, 1905..	3,000
R.R. Commissioners }	Wm. E. McCully.....	6 yrs.	January, 1905..	3,000
	Joe. F. Rice.....	6 yrs.	January, 1907..	3,000
	John A. Knott.....	6 yrs.	January, 1906..	3,000
State Librarian.....	Thos. W. Hawkins.....	4 yrs.	December, 1904..	900

All State officials Democrats.

\* And mansion, †† Seven dollars additional per week during the session of Legislature.

## MONTANA—CAPITAL, HELENA.

Governor.....	Joseph K. Toole.....	4 yrs.	January, 1905..	\$ 5,000
Lieutenant Governor	Frank G. Higgins.....	4 yrs.	January, 1905..	*
Secretary of State.....	George M. Hays.....	4 yrs.	January, 1905..	8,000
Auditor and Insur- ance Commissioner.....	J. H. Calderhead.....	4 yrs.	January, 1905..	3,000
Treasurer.....	A. E. Barret.....	4 yrs.	January, 1905..	3,000
Attorney General.....	James Donovan.....	4 yrs.	January, 1905..	3,000
Chief Justice.....	Theodore H. Brantley.....	6 yrs.	January, 1905..	4,000
Superintendent of Public Instruction.....	W. W. Welch.....	4 yrs.	January, 1905..	2,500
State Librarian.....	Oliver T. Crane.....	App.	.....	1,800

All State officials Democrats.

\* Ten dollars per day during session of Legislature.

## NEBRASKA—CAPITAL, LINCOLN.

Governor.....	J. H. Mickey.....	2 yrs.	January, 1905..	\$ 2,500
Lieutenant Governor	E. G. Meddison.....	2 yrs.	January, 1905..	800
Secretary of State.....	George W. Marsh.....	2 yrs.	January, 1905..	2,000
Auditor.....	Charles Weston.....	2 yrs.	January, 1905..	2,500
Treasurer.....	P. Mortensen.....	2 yrs.	January, 1905..	2,500
Attorney General.....	Frank N. Prout.....	2 yrs.	January, 1905..	2,000
Land Commissioner.....	George Folmer.....	2 yrs.	January, 1905..	2,000
Superintendent Pub- lic Instruction.....	William K. Fowler.....	2 yrs.	January, 1905..	.....

All State officials Republicans.

## NEVADA—CAPITAL, CARSON CITY.

Office.	Name.	Term.	Term Ends.	Salary.
Governor.....	John Sparks.....	4 yrs.	January, 1907..	\$4,000
Lieutenant Governor	Lemuel Allen.....	4 yrs..	January, 1907..	1,800
Secretary of State....	W. G. Douglass.....	4 yrs..	January, 1907..	2,400
Comptroller.....	Samuel P. Davis.....	4 yrs..	January, 1907..	2,400
Treasurer.....	D. M. Ryan.....	4 yrs..	January, 1907..	2,400
Attorney General.....	J. G. Sweeney.....	4 yrs..	January, 1907..	2,600
Chief Justice.....	C. H. Belknap.....	6 yrs..	January, 1905..	4,600
Surveyor General.....	E. D. Kelley.....		January, 1907..	2,400
Superintendent Pub- lic Instruction.....	Orvis Ring.....	4 yrs..	January, 1907..	2,000
State Printer.....	Andrew Maute.....	4 yrs..	January, 1907..	2,000

All State officials Democrats, except Secretary of State (R), and Superintendent of Public Instruction (R).

## NEW HAMPSHIRE—CAPITAL, CONCORD.

Governor.....	Nahum J. Bacheider.....	3 yrs..	January, 1905..	\$ 2,000
Secretary of State....	Edward N. Pearson.....	2 yrs..	January, 1905..	3,000
Treasurer.....	Solon A. Carter.....	2 yrs..	January, 1905..	2,500
Chief Justice.....	Frank N. Parsons.....	†	September, 1924.	3,800
Attorney General.....	Edwin G. Eastman.....	5 yrs..	September, 1924	3,800
Superintendent of Public Instruction.	Chauncing Folsom.....	2 yrs..	January, 1907..	2,500
Insurance Commis- sioner.....	John C. Linehan.....	3 yrs..	August, 1904..	2,500
	Henry M. Putney.....	3 yrs..	October, 1906..	2,000
R.R. Commissioners } A. G. Whittemore.....		3 yrs..	January, 1905..	2,500
	Geo. E. Bales.....	3 yrs..	January, 1906..	2,200
State Librarian.....	Arthur H. Cha- <sup>pe</sup> .....	3 yrs..	January, 1907..	2,000

All State officials Republicans.

† Retires at 70 years of age.

## NEW MEXICO TERRITORY—CAPITAL, SANTA FE.

Governor.....	Miguel A. Otero.....	4 yrs..	January, 1906..	\$ 8,000
Secretary.....	J. W. Reynolds.....	4 yrs..	January, 1906..	1,800
Auditor.....	W. G. Sargent.....	2 yrs..	March, 1905....	3,000
Treasurer.....	J. H. Vaughan.....	2 yrs..	March, 1905....	3,000
Solicitor General.....	E. L. Bartlett.....	2 yrs..	March, 1905....	2,000
Librarian.....	L. Emmet.....	2 yrs..	March, 1905....	600
Chief Justice.....	William J. Mills.....	4 yrs..	February, 1906.	3,000
Land Commissioner..	A. A. Keen.....	2 yrs..	March, 1905....	3,500
Superintendent of Public Instruction.	J. F. Chares.....	2 yrs..	March, 1905....	2,600

All Territorial officials Republicans.

## NEW JERSEY—CAPITAL, TRENTON.

Office.	Name.	Term.	Term Ends.	Salary.
Governor	Franklin Murphy	2 yrs.	January, 1905.	\$10,000
Secretary of State	E. D. Dickinson	5 yrs.	April, 1907.	8,000
Treasurer of State	Frank O. Briggs	8 yrs.	February, 1905.	8,000
Comptroller	J. Willard Morgan	8 yrs.	February, 1905	8,000
Attorney General	Robert H. McCarter	5 yrs.	May, 1908.	7,000
Chief Justice	William S. Gummere	7 yrs.	Nov., 1908.	10,000
Superintendent of Public Instruction	Charles J. Baxter	5 yrs.	March, 1907.	5,000
Commissioner Bank- ing and Insurance	David O. Watkins	8 yrs.	April, 1906.	4,000
State Librarian	Henry C. Buchanan	5 yrs.	January, 1904.	2,000

All State officials Republicans.

## NEW YORK—CAPITAL, ALBANY.

Governor	B. B. Odell, Jr.	2 yrs.	December, 1904	\$10,000
Lieutenant General	Frank W. Higgins	2 yrs.	December, 1904	5,000
Secretary of State	John F. O'Brien	2 yrs.	December, 1904	5,000
Comptroller of State	Otto Kelsey	2 yrs.	December, 1904	8,000
Treasurer of State	John G. Wickser	2 yrs.	December, 1904	5,000
Superintendent of Public Instruction	Charles R. Skinner	Aptd.		5,000
Attorney General	John Cunniff	2 yrs.	December, 1904	5,000
Chief Justice Court of Appeals	Alton B. Parker	14 yrs.	December, 1911	10,500
R.R. Commissioners	George W. Dunn	5 yrs.	March, 1907	8,000
	Joseph M. Dickey	5 yrs.	February, 1908.	8,000
	Frank M. Baker	5 yrs.	January, 1909.	8,000
Superintendent of Insurance	Francis Hendricks	2 yrs.	December, 1904	7,000
Superintendent of Banks	F. D. Kilburn	2 yrs.	December, 1904	7,000
Superintendent of Public Works	Charles R. Boyd	2 yrs.	December, 1904	6,000
Commissioner of Excise	Patrick W. Cullenan	2 yrs.	December, 1904	5,000
State Librarian	Melville Dewey			5,000

All State officials Republicans except Attorney General and Chief Justice, Democrats.

\* And residence.

## NORTH CAROLINA—CAPITAL, RALEIGH.

O. Occ.	Name.	Term	Term Ends.	Salary.
Governor.....	C. B. Aycock.....	4 yrs..	January, 1905..	\$ 4,000
Lieutenant Governor.....	W. O. Turner.....	4 yrs..	January, 1905..	†
Secretary of State.....	J. Bryan Grimes.....	4 yrs..	January, 1905..	12,000
Auditor.....	B. F. Dixon.....	4 yrs..	January, 1905..	1,600
Treasurer.....	R. H. Lacy.....	4 yrs..	January, 1905..	3,000
Chief Justice.....	Walter Clark.....	4 yrs..	January, 1905..	2,600
Attorney General.....	R. D. Gilmer.....	4 yrs..	January, 1905..	2,000
Insurance Commissioner.....	James R. Young.....	4 yrs..	January, 1905..	2,000
Superintendent of Public Instruction.....	J. T. Jaynes.....	4 yrs..	January, 1905..	1,600
R. R. Commissioners	Franklin McMill.....	6 yrs..	January, 1907..	2,600
	Sam I. Rogers.....	6 yrs..	January, 1905..	2,500
	E. C. Reddingfield.....	6 yrs..	January, 1909..	2,500
Commissioner of Agriculture.....	S. F. Patterson.....	4 yrs..	January, 1905..	2,000
State Librarian.....	M. O. Sherrill.....			1,250

All State officers Democrats.

† Six dollars per day during session of Legislature.

‡ And fees.

## NORTH DAKOTA—CAPITAL, BISMARCK.

Governor.....	Frank White.....	2 yrs..	January, 1905..	\$ 8,000
Lieutenant Governor.....	David Bartlett.....	2 yrs..	January, 1905..	1,000
*Secretary of State.....	E. F. Porter.....	3 yrs..	January, 1905..	2,000
Auditor.....	H. L. Holmes.....	2 yrs..	January, 1905..	2,000
Treasurer.....	D. H. McMillan.....	2 yrs..	January, 1905..	2,000
Attorney General.....	C. N. Frick.....	2 yrs..	January, 1905..	2,000
Insurance Comm'r.....	Frederick Lentz.....	3 yrs..	January, 1905..	2,000
Chief Justice.....	N. O. Young.....	2 yrs..	January, 1905..	4,500
Superintendent of Public Instruction.....	W. L. Stockwell.....	2 yrs..	January, 1905..	2,000
Commissioner of Agriculture and Labor	R. J. Turner.....	2 yrs..	January, 1906..	2,000
	C. J. Lord.....	2 yrs..	January, 1905..	1,200
	J. F. Shea.....	2 yrs..	January, 1905..	1,200
R. R. Commissioners	A. Schartz.....	2 yrs..	January, 1905..	1,200
State Examiner.....	E. H. Tyler.....	2 yrs..	January, 1905..	2,000

All State officials Republicans.

\*Also State Librarian.

## OHIO—CAPITAL, COLUMBUS.

Governor.....	Myron T. Herrick.....	2 yrs..	January, 1906..	\$ 8,000
Lieutenant Governor.....	Warren G. Harding.....	2 yrs..	January, 1906..	800
Secretary of State.....	Lewis C. Laylin.....	2 yrs..	January, 1905..	4,000
Auditor.....	Walter D. Gullbert.....	4 yrs..	January, 1908..	7,000
Treasurer.....	W. S. McKinnon.....	2 yrs..	January, 1906..	4,600
Superintendent of Public Instruction.....	Edmund A. Jones.....	3 yrs..	July, 1907.....	2,000
Attorney General.....	Wade H. Ellis.....	2 yrs..	January, 1906..	4,500
Chief Justice.....	J. F. Burket.....	6 yrs..	February, 1904..	5,000
R. R. Commissioner.....	J. C. Morris.....	2 yrs..	March, 1905..	3,000
State Librarian.....	O. E. Galbraith.....			2,000

All State officials Republicans.

## OKLAHOMA TERRITORY—CAPITAL, GUTHRIE.

Office.	Name.	Term	Term Ends.	Salary.
Governor.....	T. B. Ferguson.....	4 yrs..	May, 1905.....	\$ 2,600
Secretary of Territory.....	William Grimes.....	4 yrs..	June, 1905.....	1,800
Auditor.....	L. W. Baxter.....			
Treasurer.....	C. M. Rambo.....			
Attorney General.....	J. C. Roberts.....			
Chief Justice.....	J. H. Burford.....	4 yrs..	February, 1906	3,000
State Librarian.....	J. W. Foose.....			

All Territorial officials Republicans.

## OREGON—CAPITAL, SALEM.

Governor.....	George E. Chamberlain.	4 yrs..	January, 1907..	\$ *1,500
Secretary of State.....	F. I. Dunbar.....	4 yrs..	January, 1907..	†1,500
Treasurer.....	Chas. S. Moore.....	4 yrs..	January, 1907..	† 800
Superintendent of Public Instruction.....	J. H. Ackerman.....	4 yrs..	January, 1907..	3,000
Attorney General.....	A. M. Crawford.....	4 yrs..	January, 1907..	3,000
Chief Justice.....	F. A. Moore.....	6 yrs..	January, 1907..	4,500
Labor Commissioner.....	O. P. Hoff.....	4 yrs..	January, 1907..	1,800
State Librarian.....	J. B. Putnam.....	2 yrs..	January, 1905..	1,000

All State officials Republicans, except Governor (Democrat).

\* And specific sums for various duties, in all about \$4,350 per annum. † And fees as Auditor, Land Commissioner and Insurance Commissioner, and also fees as Land Commissioner.

## PENNSYLVANIA—CAPITAL, HARRISBURG.

Governor.....	Sam'l W. Pennypacker.	4 yrs..	January, 1907..	\$10,000
Lieutenant Governor.....	William M. Brown.....	4 yrs..	January, 1907..	5,000
Secretary of State.....	Frank M. Fuller.....	App't'd		*4,000
Secretary of Internal Affairs.....	Isaac B. Brown.....	4 yrs..	May, 1907.....	4,000
Auditor General.....	E. B. Hardenbergh.....	3 yrs..	May, 1904.....	4,000
Treasurer.....	W. L. Mathues.....	2 yrs..	May, 1906.....	5,000
Attorney General.....	H. L. Carson.....	App't'd		*3,500
Chief Justice.....	James T. Mitchell.....	21 yrs..		10,500
Superintendent of Public Instruction.....	N. C. Schaeffer.....	App't'd		4,000
Secretary of Agriculture.....	M. B. Critchfield.....	App't'd		8,500
State Librarian.....	Thos. L. Montgomery.....	App't'd		2,500

All State officials Republicans.

\* And fees.

## RHODE ISLAND—CAPITAL, PROVIDENCE.

Office.	Name.	Term.	Term ends.	Salary.
Governor.....	L. F. C. Garvin.....	1 yr.	January, 1905.	\$ 3,000
Lieutenant Governor	George H. Utter.....	1 yr.	January, 1905.	500
Secretary of State.....	Charles P. Bennett.....	1 yr.	January, 1905.	3,500
Auditor.....	Charles C. Gray.....	3 yrs.	January, 1906.	2,500
Treasurer.....	Walter A. Read.....	1 yr.	January, 1905.	2,500
Attorney General.....	Charles F. Stearns.....	1 yr.	January, 1905.	4,500
Chief Justice.....	John H. Stiness.....	Life	.....	5,500
Superintendent of Public Instruction.	Thomas B. Stockwell.....	1 yr.	June, 1904.....	3,000
R. R. Commissioner.	Edward L. Freeman.....	3 yrs.	May 1, 1904.....	12,500
Commissioner Indus- trial Statistics.....	Henry E. Tiepke.....	2 yrs.	January, 1905.	2,000
State Librarian.....	Herbert O. Brigham.....	Apptd.	.....	1,000

All State officials Republicans, except Governor (Democrat.)

†Paid by railroad corporations.

## SOUTH CAROLINA—CAPITAL, COLUMBIA.

Governor.....	D. C. Heyward.....	2 yrs.	January, 1905.	\$ 3,000
Lieutenant Governor.	John T. Sloan.....	2 yrs.	January, 1905.	500
Secretary of State.....	J. T. Gault.....	2 yrs.	January, 1905.	1,900
Controller General.....	A. W. Jones.....	2 yrs.	January, 1905.	1,900
Treasurer.....	R. H. Jennings.....	2 yrs.	January, 1905.	1,800
Superintendent of Education.....	O. B. Martin.....	2 yrs.	January, 1905.	1,800
Attorney General.....	U. X. Gunter.....	2 yrs.	January, 1905.	1,900
Chief Justice.....	Y. J. Pope.....	2 yrs.	January, 1905.	2,850
	C. W. Gault.....	6 yrs.	January, 1905.	1,900
R. R. Commissioners	J. H. Wharton.....	6 yrs.	January, 1907.	1,900
	B. L. Caughman.....	6 yrs.	January, 1909.	1,900
State Librarian.....	Miss L. H. LaBorde.....	2 yrs.	January, 1906.	800

All State officials Democrats.

§ Eight dollars per day while Senate is in session.

## SOUTH DAKOTA—CAPITAL, PIERRE.

Governor.....	Charles N. Herreid.....	2 yrs.	January, 1905.	\$ 3,000
Lieutenant Governor	George W. Snow.....	2 yrs.	January, 1905.	.....
Secretary of State.....	O. C. Berg.....	2 yrs.	January, 1905.	1,800
Auditor.....	J. F. Halladay.....	2 yrs.	January, 1905.	1,800
Treasurer.....	C. B. Collins.....	2 yrs.	January, 1905.	1,800
Attorney General.....	Philo Hall.....	2 yrs.	January, 1905.	1,000
Chief Justice.....	Richard Haney.....	6 yrs.	January, 1906.	2,000
Superintendent of Public Instruction.	G. W. Nash.....	2 yrs.	January, 1905.	1,800
Commissioner of Schools and Public Lands.....	C. J. Bach.....	2 yrs.	January, 1905.	1,800
	W. H. Smith.....	6 yrs.	January, 1905.	1,600
R. R. Commissioners	T. Le Cogg, Jr.....	6 yrs.	January, 1905.	1,600
	D. H. Smith.....	6 yrs.	January, 1905.	1,500

All State officials Republicans.

§1 FOR

## TENNESSEE—CAPITAL, NASHVILLE.

Office.	Name.	Term.	Term Ends.	Salary.
Governor	James B. Frazier	2 yrs.	January, 1905	\$ 4,000
Secretary of State	John W. Morton	4 yrs.	January, 1905	8,000
Auditor	Theo. F. King	2 yrs.	January, 1905	8,975
Treasurer	Reau E. Folk	2 yrs.	January, 1905	8,500
Superintendent of Public Instruction	S. A. Mynders	2 yrs.	January, 1905	.....
Attorney General	Chas. T. Cates, Jr.	8 yrs.	October, 1914	9,500
Chief Justice	W. D. Beard	8 yrs.	September, 1910	3,500
R. R. Commissioners	N. W. Baptist, Chm.	6 yrs.	September, 1904	2,000
	Thos. L. Williams	6 yrs.	September, 1907	2,000
	J. N. McKenzie	6 yrs.	September, 1908	2,000
State Librarian	Miss Mary Skeffington	4 yrs.	January, 1907	1,200

All State officials Democrats.

## TEXAS—CAPITAL, AUSTIN.

Governor	S. W. Lanham	2 yrs.	January, 1905	\$ 4,000
Lieutenant Governor	Geo. D. Neal	2 yrs.	January, 1905	*
Secretary of State	J. R. Carl	2 yrs.	January, 1905	2,000
Auditor	J. W. Stephens	2 yrs.	January, 1905	2,500
Treasurer	Jno. W. Robbins	2 yrs.	January, 1905	2,500
Superintendent of Public Instruction	Arthur Lefevre	2 yrs.	January, 1905	2,500
Attorney General	G. K. Bell	2 yrs.	January, 1905	2,000
Chief Justice	R. R. Gaines	6 yrs.	January, 1907	4,000
R. R. Commissioners	L. J. Storey	6 yrs.	January, 1907	4,000
	Allison Mayfield	6 yrs.	January, 1905	4,000
	O. B. Colquitt	6 yrs.	January, 1909	4,000
State Librarian	C. W. Raines	2 yrs.	January, 1905	1,200
Commissioner of Insurance	W. J. Clay	2 yrs.	January, 1905	2,000

All State officials Democrats.

\* Five dollars per day during session of Legislature. † And fees.

## UTAH—CAPITAL, SALT LAKE CITY.

Governor	Heber M. Wells	4 yrs.	January, 1905	\$ 4,000
Secretary of State	James T. Hammond	4 yrs.	January, 1905	3,000
Auditor	O. S. Tingey	4 yrs.	January, 1905	2,000
Treasurer	J. D. Dixon	4 yrs.	January, 1905	1,500
Superintendent of Public Instruction	A. C. Nelson	4 yrs.	January, 1905	1,800
Attorney General	M. A. Breeden	4 yrs.	January, 1905	2,000
Chief Justice	R. N. Baskin	4 yrs.	January, 1905	5,000
State Librarian	L. P. Palmer	4 yrs.	.....	.....

All State officials Republicans.

## VERMONT—CAPITAL, MONTPELIER.

Office.	Name.	Term.	Term Ends.	Salary.
Governor.....	John G. McCullough.....	2 yrs..	October, 1904..	\$ 1,500
Lieutenant Governor.....	Zed. S. Stanton.....	2 yrs..	October, 1904..	"
Secretary of State.....	Frederick G. Fleetwood.....	3 yrs..	October, 1904..	1,700
Auditor.....	Horace F. Graham.....	3 yrs..	October, 1904..	2,000
Treasurer of State.....	John L. Bacon.....	2 yrs..	October, 1904..	1,700
Superintendent of Public Instruction.....	Walter E. Ranger.....	2 yrs..	October, 1904..	2,000
Chief Justice.....	John W. Rowell.....	2 yrs..	October, 1904..	3,000
R.R. Commissioners {	Fuller C. Smith.....	6 yrs..	December, 1903..	†\$8 day
	Henry S. Bingham.....	4 yrs..	December, 1903..	†6 day
	George T. Howard.....	2 yrs..	December, 1904..	†6 day
State Librarian.....	George W. Wing.....	Appt'd		\$350

All State officials Republicans.

\* Six dollars per day during session of Legislature. † White busy.

## VIRGINIA—CAPITAL, RICHMOND.

Governor.....	A. J. Montague.....	4 yrs..	February, 1906.	\$ 5,000
Lieutenant Governor.....	Jos. E. Willard.....	4 yrs..	February, 1906	600
Secretary of State.....	D. Q. Eggleston.....	4 yrs..	February, 1906.	2,800
Auditor.....	Morton Marye.....	4 yrs..	March, 1904	3,000
Treasurer.....	A. W. Harman, Jr.....	4 yrs..	February, 1906.	2,000
Superintendent of Public Instruction.....	Jos. W. Southall.....	4 yrs..	February, 1906.	2,500
Attorney General.....	Wm. A. Anderson.....	4 yrs..	February, 1906.	2,500
Chief Justice.....	James Keith.....	12 yrs.	January, 1907..	4,200
State Librarian.....	J. P. Kennedy.....			1,500

All State officials Democrats.

## WASHINGTON—CAPITAL, OLYMPIA.

Governor.....	Henry McBride.....	4 yrs..	January, 1905.	\$ 4,000
Secretary of State.....	Sam. H. Nichols.....	4 yrs..	January, 1905..	2,500
Auditor.....	John D. Atkinson.....	4 yrs..	January, 1905.	2,000
Treasurer.....	C. W. Maynard.....	4 yrs..	January, 1905.	2,000
Superintendent of Public Instruction.....	R. B. Bryan.....	4 yrs..	January, 1905..	2,500
Attorney General.....	W. B. Stratton.....	4 yrs..	January, 1905..	2,000
Chief Justice.....	Mark A. Fullerton.....	6 yrs..	January, 1905..	4,000
State Librarian.....	J. A. Gabel.....	Appt'd		1,500

All State officials Republicans.

## WEST VIRGINIA—CAPITAL, CHARLESTON.

Governor.....	Albert B. White.....	4 yrs..	March, 1905....	\$ 2,700
Secretary of State.....	W. M. O. Dawson.....	4 yrs..	March, 1905....	*1,000
Auditor.....	A. C. Scherr.....	4 yrs..	March, 1905....	*2,000
Treasurer.....	Peter Silman.....	4 yrs..	March, 1905....	1,400
Superintendent of Public Instruction.....	T. C. Miller.....	4 yrs..	March, 1905....	1,500
Attorney General.....	Romeo H. Freer.....	4 yrs..	March, 1905....	1,800
State Librarian.....	B. W. Stark.....	4 yrs..	March, 1905....	1,000

All State officials Republicans.

\*And fees.



## WISCONSIN—CAPITAL, MADISON.

Office.	Name.	Term.	Term Ends.	Salary.
Governor.....	Robert M. L. Follette	2 yrs..	January, 1905..	\$ 5,000
Lieutenant Governor	James O. Davidson.....	2 yrs..	January, 1905..	1,000
*Secretary of State..	Walter L. Houser.....	2 yrs..	January, 1905..	5,000
Treasurer.....	John J. Kempf.....	2 yrs..	January, 1905..	5,000
Superintendent of Public Instruction..	C. P. Cary.....	2 yrs..	January, 1905..	5,000
Attorney General....	L. M. Sturdevant.....	2 yrs..	January, 1905..	3,000
Chief Justice.....	John B. Cassaday.....	10 yrs.	January, 1910..	6,000
R. R. Commissioner.	John W. Thomas.....	2 yrs..	January, 1905..	3,000
†State Librarian....	John R. Berryman.....	2 yrs..	.....	2,100
Commissioner of In- surance.....	Zeno M. Host.....	2 yrs..	January, 1905..	6,000

All State officials Republicans.

\* Ex officio Auditor of State. † Holds until successor is appointed.

## WYOMING—CAPITAL, CHEYENNE.

*Governor.....	.....	4 yrs..	.....	\$ 2,500
Secretary of State and Lieutenant Governor.....	Fennimore Chatterton.	4 yrs..	January, 1907..	2,000
Auditor.....	Leroy Grant.....	4 yrs..	January, 1907..	2,000
†Treasurer.....	W. C. Irvine.....	4 yrs..	January, 1907..	2,000
Superintendent of Public Instruction..	T. T. Tynan.....	4 yrs..	January, 1907..	2,000
Attorney General....	J. A. Van Ordell.....	4 yrs..	April 1907..	2,000
Chief Justice.....	S. T. Corn.....	8 yrs..	January, 1905..	3,000
State Librarian.....	O. G. Contant.....	4 yrs..	February, 1907..	1,500

All State officials Republicans.

\*Secretary of State acting as Governor until successor is elected in November, 1904, to fill vacancy caused by death of DeForest Richards. † Treasurer elected in November, 1904, to fill balance of term of H. G. Hay, resigned.

GOVERNMENTS OF NEW POSSESSIONS OF THE UNITED STATES.

PORTO RICO—CAPITAL, SAN JUAN.

Office.	Name.	Term.	Term Ends.	Salary.
Governor.....	William H. Hunt.....	4 yrs..	September, 1905	\$ 8,000
Secretary of State...	Charles Hartzell.....	4 yrs..	November, 1905	4,000
Auditor.....	Regis H. Post.....	4 yrs..	May, 1907.....	4,000
Treasurer.....	William F. Willoughby	4 yrs..	November, 1905	5,000
Attorney General.....	Willis Sweet.....	4 yrs..	May, 1907.....	4,000
Chief Justice.....	J. S. Quinones.....	Life.		5,000
Commissioner of Interior	W. H. Elliott.....	4 yrs..	May, 1904.....	4,000
Commissioner of Education	Samuel McC. Lindsay..	4 yrs..	February, 1906.	4,000

PHILIPPINE ISLANDS—CAPITAL, MANILA.

	Salary.
Civil Governor—Luke E. Wright, of Tennessee.....	\$20,000
Vice Governor—Henry C. Ide, of Vermont.....	15,500
Secretary of Interior—Dean C. Worcester, of Michigan.....	15,500
Secretary of Public Instruction—James F. Smith, of California.....	15,500
Chief Justice—Cayetano Arellano, of Philippine Islands.....	7,700

GUAM—CAPITAL, PAGO PAGO.

Governor—Commander W. E. Sewell, U. S. N.  
 Auditor—Pedro M. Dwarto.  
 Treasurer—Joaquín Diaz.  
 Attorney General—Thomas Calvo.

TUTUILLA, ANU AND MANU, SAMOAN ISLANDS.

U. S. S. ABARENDA, STATION SHIP.

Governor—Captain Uriel Sebree, U. S. N.



CENTRAL BUILDING (OLD STATE CAPITOL) UNIVERSITY OF IOWA, IOWA CITY.

---

---

**PART VIII.**

**U. S. CENSUS STATISTICS,**

**1900**

**CENSUS RETURNS FOR IOWA.**

**1900.**

**MISCELLANEOUS STATISTICS.**

---

---

#### NOTE.

The following tables and notations thereon are taken from the bound volumes of the Twelfth Census of the United States. The tables which appeared in the 1901, 1902 and 1903 editions of the Iowa Official Register were taken from the advance bulletins issued by the census department. The said bulletins do not agree in all instances with figures as they appear in the bound volumes, and this will account for the discrepancies between this edition and former editions of the Iowa Official Register.



TABLE NO. 1.—CONTINUED.

	1790.	1800.	1810.	1820.	1830.	1840.	1850.	1860.	1870.	1880.	1890.	1900.
Montana .....												
Nebraska .....								28,841	20,855	89,158*	132,159	243,829
Nevada .....							6,857	62,466	122,969	482,402	1,086,910	1,066,900
N. Hampshire .....	147,885	183,868	214,460	244,161	299,328	254,574	317,976	625,078	818,900	846,991	876,534	411,688
N. Jersey .....	184,139	211,149	245,562	277,575	320,823	375,200	480,555	676,585	908,066	1,111,119	1,444,833	1,838,069
New Mexico .....							81,547	98,516	91,874	119,545	168,869	198,810
New York .....	940,120	583,051	659,049	1,372,512	1,918,608	2,428,921	3,097,894	8,850,735	4,862,769	5,082,871	5,947,859	7,268,694
N. Carolina .....	368,751	478,108	555,500	638,639	737,987	763,419	860,080	902,829	1,071,381	1,800,760	1,617,947	1,908,810
North Dakota .....								4,837	2,405	30,909	182,719	319,146
Ohio .....		45,965	280,760	681,454	997,908	1,519,467	1,980,829	2,838,511	2,685,200	9,198,062	8,672,916	4,167,645
Oklahoma .....											91,554	898,881
Oregon .....							18,294	52,466	90,923	174,768	318,767	419,936
Pennsylvania .....	434,573	602,595	810,061	1,049,488	1,849,283	1,724,038	2,006,215	2,906,281	6,621,951	6,262,861	6,358,014	6,902,115
Rhode Island .....	78,825	69,122	76,991	83,059	97,190	108,880	147,646	174,620	205,853	276,581	345,546	428,556
South Carolina .....	249,074	345,561	416,115	502,741	631,186	594,898	698,507	763,708	705,606	995,577	1,151,148	1,840,816
South Dakota .....									11,776	98,268	328,808	401,870
Tennessee .....	85,601	105,602	261,727	422,823	651,904	820,210	1,002,717	1,109,801	1,958,639	1,642,980	1,767,518	2,093,816
Texas .....								604,215	818,679	1,641,749	2,264,633	3,042,710
Utah .....									30,780	143,908	307,908	276,749
Vermont .....	55,423	151,465	217,835	265,981	350,682	391,945	416,778	416,068	390,631	382,286	352,422	348,041
Virginia .....	747,610	880,200	974,000	1,065,906	1,211,405	1,283,707	1,421,681	1,696,918	2,252,183	1,612,645	1,686,940	1,854,154
Washington .....									23,955	75,116	1,940,390	518,103
West Virginia .....									442,014	618,487	762,794	958,840
Wisconsin .....								776,881	1,054,670	1,816,487	1,680,880	2,066,042
Wyoming .....									9,116	20,789	60,705	92,651
United States .....	3,029,214	5,908,489	7,280,881	9,029,473	12,900,000	17,069,453	22,101,870	31,443,321	38,588,371	50,155,752	62,250,970	80,808,387
Porto Rico 653,243; Philippine Islands estimated 8,000,000; Islands of Guam estimated 8,601; Tutuila estimated 4,800. Total of United States and new possessions, 56,899,291.												

\* Including 6,618 persons on public ships in the service of the United States, not credited to any state or territory.

† Including 6,100 persons on public ships in the service of the United States, not credited to any state or territory.

‡ Not including population of Alaska, Indian Territory, and Hawaii (86,900), and 145,282 Indians and other persons on Indian reservations, etc. Including these the population in 1890 was 63,089,766.

§ Including 91,219 persons in the service of the United States stationed abroad.

TABLE No. 2.

POPULATION OF CITIES HAVING 25,000 INHABITANTS OR MORE IN 1900, ARRANGED ACCORDING TO POPULATION.

[The first column under each census year shows the order of the cities named when arranged according to population.]

CITIES.	POPULATION.			
	1900.	1890.	1880.	
New York, N. Y.....	1 8,437,202	1 *2,507,414	1 *1,911,698	
Chicago, Ill.....	2 1,698,675	2 1,069,550	3 608,185	
Philadelphia, Pa.....	3 1,293,897	3 1,046,914	2 847,170	
St. Louis, Mo.....	4 675,238	4 451,770	5 350,518	
Boston, Mass.....	5 560,892	5 448,477	4 362,839	
Baltimore, Md.....	6 508,957	6 434,489	6 332,313	
Cleveland, Ohio.....	7 381,763	9 261,353	11 160,146	
Buffalo, N. Y.....	8 363,897	10 255,694	13 155,134	
San Francisco, Cal.....	9 342,782	7 298,997	8 233,959	
Cincinnati, Ohio.....	10 325,902	8 226,908	7 265,139	
Pittsburg, Pa.....	11 321,616	12 238,617	12 166,389	
New Orleans, La.....	12 287,104	11 242,039	9 219,060	
Detroit, Mich.....	13 255,704	14 205,370	17 116,340	
Milwaukee, Wis.....	14 235,815	15 204,468	18 115,587	
Washington, D. C.....	15 278,718	18 230,892	10 177,624	
Newark, N. J.....	16 246,070	16 181,830	14 130,508	
Jersey City, N. J.....	17 200,433	18 163,008	16 120,722	
Louisville, Ky.....	18 204,731	19 161,129	15 123,753	
Minneapolis, Minn.....	19 202,718	17 164,738	37 46,887	
Providence, R. I.....	20 175,597	24 132,146	19 104,857	
Indianapolis, Ind.....	21 166,164	26 105,430	28 75,050	
Kansas City, Mo.....	22 163,752	23 132,716	29 65,785	
St. Paul, Minn.....	23 163,035	22 133,156	44 41,473	
Rochester, N. Y.....	24 162,008	21 138,896	21 89,300	
Denver, Colo.....	25 153,859	25 106,713	49 85,029	
Toledo, Ohio.....	26 131,823	32 81,434	34 50,187	
Allegheny, Pa.....	27 129,396	27 105,287	22 78,682	
Columbus, Ohio.....	28 125,590	29 88,150	33 51,847	
Worcester, Mass.....	29 118,421	31 84,655	27 63,291	
Syracuse, N. Y.....	30 108,874	30 83,148	31 61,792	
New Haven, Conn.....	31 106,027	34 81,208	25 62,882	
Patterson, N. J.....	32 105,171	35 78,347	33 61,031	
Fall River, Mass.....	33 104,866	39 74,938	36 48,961	
St Joseph, Mo.....	34 102,979	54 62,324	56 32,431	
Omaha, Neb.....	35 102,555	20 140,452	62 80,518	

\*Population of New York City and its burroughs, as now constituted.



TABLE NO. 2—CONTINUED.

CITIES.	POPULATION.					
		1800		1890		1890
Los Angeles, Cal.	86	102,479	56	50,395	135	11,183
Memphis, Tenn.	87	102,320	42	64,495	53	33,592
Noranton, Pa.	88	102,026	88	75,215	98	45,850
Lowell, Mass.	39	94,969	38	77,696	26	59,475
Albany, N. Y.	40	94,151	28	94,923	20	90,759
Cambridge, Mass.	41	91,890	40	70,028	80	52,669
Portland, Ore.	42	90,426	60	46,385	106	17,577
Atlanta, Ga.	48	89,872	41	65,533	48	37,409
Grand Rapids, Mich.	44	87,365	46	60,278	37	32,016
Dayton, Ohio.	45	85,838	44	61,220	46	38,676
Richmond, Va.	46	85,050	33	81,388	24	63,600
Nashville, Tenn.	47	80,885	37	76,198	29	43,350
Seattle, Wash.	48	80,671	69	42,637	151	3,538
Hartford, Conn.	49	79,850	58	58,220	42	42,015
Reading, Pa.	50	78,961	47	58,661	40	48,278
Wilmington, Del.	51	78,508	48	61,431	41	42,478
Camden, N. J.	52	78,985	48	66,913	43	41,659
Tronton, N. J.	53	73,307	49	57,458	68	29,910
Bridgeport, Conn.	54	70,996	58	43,866	70	27,643
Lynn, Mass.	55	63,513	50	55,727	47	38,274
Oakland, Cal.	56	66,960	59	48,682	50	34,555
Lawrence, Mass.	57	62,559	63	44,654	45	39,151
New Bedford, Mass.	58	62,442	71	40,738	71	26,845
Des Moines, Iowa	59	62,139	57	50,098	79	22,406
Springfield, Mass.	60	62,059	64	44,179	54	33,340
Somerville, Mass.	61	61,643	73	40,132	77	24,988
Troy, N. Y.	62	60,651	45	60,956	28	55,747
Hoboken, N. J.	63	59,964	67	43,649	53	30,939
Evansville, Ind.	64	59,007	55	50,756	65	29,280
Manchester, New Hampshire.	65	56,987	66	44,126	55	32,630
Utica, N. Y.	66	56,383	66	44,007	51	33,914
Provia, Ill.	67	53,100	70	41,024	66	29,259
Charleston, S. C.	68	53,807	62	54,955	35	49,954
Savannah, Ga.	69	54,244	88	43,189	61	30,709
Salt Lake City, Utah	70	53,531	63	44,849	90	20,768
San Antonio, Tex.	71	53,321	80	37,673	98	20,550
Duluth, Minn.	72	52,909	91	33,115	132	78,433
Eric, Pa.	73	52,788	72	40,674	69	27,737
Elizabeth, N. J.	74	52,130	78	37,764	68	23,229
Wilkesbarre, Pa.	75	51,721	79	37,718	78	23,336
Kansas City, Kans.	76	51,419	75	33,816	155	8,200
Harrisburg, Pa.	77	50,167	74	39,385	59	30,762
Portland, Me.	78	50,145	82	36,425	52	33,810
Yonkers, N. Y.	79	47,931	92	32,038	101	18,892
Norfolk, Va.	80	46,624	87	34,871	82	21,966
Waterbury, Conn.	81	45,853	105	28,646	105	17,806
Holyoke, Mass.	82	45,712	84	35,637	84	21,915
Fort Wayne, Ind.	83	45,115	85	35,893	78	23,880
Youngstown, Ohio.	84	44,835	90	38,270	118	15,485
Houston, Tex.	85	41,933	110	27,567	111	16,613

\*Includes Duluth village (population 2,645) set apart by an act of legislature, Feb. 23, 1877, but which again became part of the city by the act of March 2, 1887.

TABLE No. 2—CONTINUED.

Cities.	Population.					
	1900.	1890.	1880.			
Covington, Ky.	86	42,983	81	87,371	64	29,720
Akron, Ohio.	87	42,728	104	27,601	112	19,512
Dallas, Tex.	88	42,638	76	98,037	137	10,358
Saginaw, Mich.	89	42,345	61	46,322	136	10,525
Lancaster, Pa.	90	41,450	93	32,011	76	25,769
Lincoln, Neb.	91	40,169	51	55,154	127	13,008
Brockton, Mass.	92	40,083	112	27,294	123	18,606
Binghamton, N. Y.	93	39,647	86	35,005	107	17,817
Augusta, Ga.	94	39,441	89	36,300	85	21,591
Honolulu, Hawaii.	95	39,306	132	22,607		(*)
Pawtucket, R. I.	96	39,231	203	27,668	99	19,030
Altoona, Pa.	97	38,973	100	30,337	97	19,710
Wheeling, W. Va.	98	38,878	88	34,523	60	30,737
Mobile, Ala.	99	38,469	91	31,076	67	29,132
Birmingham, Ala.	100	38,415	117	26,178	156	3,056
Little Rock, Ark.	101	38,307	118	25,874	125	18,138
Springfield, Ohio.	102	38,253	94	31,895	91	20,730
Galveston, Tex.	103	37,789	104	29,084	81	22,248
Tacoma, Wash.	104	37,714	83	36,006	167	1,098
Haverhill, Mass.	105	37,175	111	27,412	102	18,472
Spokane, Wash.	106	36,848	147	19,922	156	350
Terre Haute, Ind.	107	36,873	102	30,217	75	26,042
Dubuque, Iowa.	108	36,297	101	30,311	80	22,254
Quincy, Ill.	109	36,252	95	31,494	72	27,268
South Bend, Ind.	110	35,999	137	21,819	124	19,280
Salem, Mass.	111	35,958	99	30,801	71	27,588
Johnstown, Pa.	112	35,936	138	21,805	143	8,380
Elmira, N. Y.	113	35,672	98	30,893	94	20,541
Allentown, Pa.	114	35,416	121	25,228	109	18,099
Davenport, Iowa	115	35,254	114	26,372	86	21,881
McKeesport, Pa.	116	34,227	145	20,741	144	8,212
Springfield, Ill.	117	34,159	123	24,968	93	19,743
Chelsea, Mass.	118	34,072	106	27,909	87	21,782
Chester, Pa.	119	33,988	146	20,226	119	14,897
York, Pa.	120	33,708	144	20,793	121	18,940
Malden, Mass.	121	33,664	181	23,081	131	12,017
Topeka, Kan.	122	33,608	97	31,007	117	15,452
Newton, Mass.	123	33,587	127	24,379	108	16,995
Sioux City, Iowa.	124	33,111	77	37,806	146	7,966
Bayonne, N. J.	125	32,722	149	19,033	140	9,372
Knoxville, Tenn.	126	32,637	184	22,585	169	9,691
Schenectady, N. Y.	127	31,892	146	19,902	122	13,655
Fitchburg, Mass.	128	31,531	135	22,037	129	12,420
Superior, Wis.	129	31,091	167	11,963		
Rockford, Ill.	130	31,051	128	23,684	126	19,129
Taunton, Mass.	131	31,036	120	25,448	89	21,213
Canton, Ohio.	132	30,667	116	26,180	130	12,258
Butte, Mont.	133	30,470	159	11,723	153	3,363
Montgomery, Ala.	134	30,348	131	21,828	109	16,713
Auburn, N. Y.	135	30,345	119	25,658	83	21,024

\* No census taken of Honolulu, Hawaii, in 1880.

TABLE No. 2—CONTINUED.

Cities.	Population.					
	1900.		1890.		1880.	
Chattanooga, Tenn. ....	186	30,154	106	20,100	128	12,892
East St. Louis, Ill. ....	187	29,655	158	15,162	141	9,185
Joliet, Ill. ....	186	29,353	129	23,264	184	11,667
Sacramento, Cal. ....	189	29,262	115	26,826	88	21,420
Racine, Wis. ....	140	29,102	141	21,014	115	16,081
La Crosse, Wis. ....	141	28,895	122	25,090	120	14,505
Williamsport, Pa. ....	142	28,757	113	27,182	100	18,934
Jacksonville, Fla. ....	143	28,429	161	17,201	145	7,650
Newcastle, Pa. ....	144	28,339	158	11,600	142	8,418
Newport, Ky. ....	145	28,301	124	24,918	95	20,483
Oshkosh, Wis. ....	146	28,284	188	22,896	116	15,746
Woonsocket, R. I. ....	147	28,204	142	20,480	114	16,050
Pueblo, Col. ....	148	28,157	126	24,658	154	8,217
Atlantic City N. J. ....	149	27,858	155	13,055	150	5,477
Passaic, N. J. ....	150	27,777	166	13,028	149	6,582
Bay City Mich. ....	151	27,628	107	27,689	92	20,693
Fort Worth, Tex. ....	152	26,608	130	23,076	148	6,663
Lexington, Ky. ....	153	26,369	139	21,567	110	16,656
Gloucester, Mass. ....	154	26,121	125	24,651	68	19,329
Joplin, Mo. ....	155	26,023	160	9,943	147	7,038
South Omaha, Neb. ....	156	26,001	161	8,062	....	....
New Britain, Conn. ....	157	25,998	152	16,519	188	11,800
Council Bluffs, Iowa. ....	158	25,802	140	21,474	104	18,068
Cedar Rapids, Iowa. ....	159	25,656	150	18,020	138	10,104
Easton, Pa. ....	160	25,238	154	14,481	132	11,924
Jackson, Mich. ....	161	25,180	143	20,739	113	16,105

TABLE No. 3.

## MALE AND FEMALE POPULATION, BY STATES AND TERRITORIES: 1850 TO 1900.

No census of Hawaii was taken by the Hawaiian Government in 1880. No report for Indian Territory was made at the census of 1880. Oklahoma was organized as a territory May 2, 1890.

STATES AND TERRITORIES.	MALES.				FEMALES.			
	1900	1890	1880	1900	1890	1880	1880	
Alabama	910,764	767,605	622,629	911,503	753,796	638,876		
Alaska	45,872	19,248	(5)	17,720	18,804	(1)		
Arizona	71,795	50,743	28,202	51,199	37,500	22,238		
Arkansas	675,812	636,737	416,279	636,232	627,424	368,249		
California	830,531	702,779	518,176	684,522	610,610	846,518		
Colorado	136,323	245,765	129,181	244,398	167,684	65,196		
Connecticut	431,234	369,633	305,782	434,126	376,720	316,918		
Delaware	34,133	35,973	74,108	40,677	32,920	72,600		
District of Columbia	132,004	109,654	83,678	146,714	130,808	94,048		
Florida	275,246	201,647	136,444	253,296	183,476	133,048		
Georgia	1,103,201	919,925	762,981	1,118,180	917,428	779,198		
Hawaii	106,309	68,714	.....	47,632	81,276	.....		
Idaho	13,367	63,946	21,818	68,445	35,202	10,702		
Illinois	2,472,742	1,972,809	1,586,528	2,648,768	1,854,048	1,491,843		
Indiana	1,245,404	1,118,347	1,010,361	1,231,058	1,074,057	967,940		
Indian Territory	298,562	36,636	.....	136,108	83,666	.....		
Iowa	1,136,649	994,667	848,136	1,015,004	876,660	776,478		
Kansas	738,718	752,947	536,967	701,779	675,461	468,429		
Kentucky	1,040,227	942,753	882,560	1,056,947	916,877	816,429		
Louisiana	634,733	659,881	686,764	686,492	653,237	471,192		
Maine	330,945	322,580	324,059	343,471	338,496	324,878		
Maryland	534,275	516,691	462,187	538,769	528,696	472,758		
Massachusetts	1,307,474	1,087,713	833,440	1,497,673	1,161,234	874,645		
Michigan	1,243,905	1,091,731	892,355	1,172,077	1,002,109	774,582		
Minnesota	392,480	609,365	419,149	618,904	610,628	381,624		
Mississippi	781,451	649,687	607,177	769,819	638,918	664,420		
Missouri	1,505,710	1,365,289	1,277,187	1,610,955	1,298,946	1,041,968		
Montana	93,117	33,117	28,177	93,467	49,807	10,982		
Nebraska	634,606	674,707	249,241	507,708	487,940	203,161		

Not stated in report for 1850.

TABLE No. 2—CONTINUED.

STATES AND TERRITORIES	MALES				FEMALES			
	1907	1890	1880	1900	1920	1900	1880	1920
Nevada	25,093	30,031	42,019	16,732	17,224	16,732	17,224	20,247
New Hampshire	265,979	189,568	170,528	206,209	189,064	206,209	189,064	176,465
New Jersey	941,700	720,819	550,922	941,900	721,114	941,900	721,114	571,104
New Mexico	104,225	86,401	64,456	91,082	78,881	91,082	78,881	55,039
New York	3,614,760	2,970,680	2,505,222	3,654,114	3,023,254	3,654,114	3,023,254	2,372,540
North Carolina	198,677	700,161	(1)	8,655,183	818,708	8,655,183	818,708	2,711,812
North Dakota	177,463	105,430	(1)	141,653	85,344	141,653	85,344	(1)
Ohio	2,102,635	1,865,748	1,613,936	2,054,800	1,810,831	2,054,800	1,810,831	1,384,126
Oklahoma	214,859	43,369	(1)	183,972	34,766	183,972	34,766	(1)
Oregon	322,936	189,683	108,991	180,931	194,021	180,931	194,021	71,967
Pennsylvania	3,234,841	2,746,881	2,136,955	3,007,574	2,391,734	3,007,574	2,391,734	2,146,236
Rhode Island	210,516	148,025	133,080	218,040	177,481	218,040	177,481	143,601
South Carolina	644,896	572,337	480,408	675,421	578,815	675,421	578,815	503,169
South Dakota	210,194	189,918	(1)	185,400	153,697	185,400	153,697	(1)
Tennessee	1,021,224	891,585	706,277	903,802	876,033	903,802	876,033	774,062
Texas	1,578,900	1,172,594	837,840	1,469,810	1,082,971	1,469,810	1,082,971	763,900
Utah	141,687	111,475	74,509	135,082	108,804	135,082	108,804	68,454
Vermont	176,168	109,327	106,887	168,669	153,045	168,669	153,045	103,690
Virginia	825,877	824,278	746,534	828,287	881,702	828,287	881,702	706,976
Washington	304,176	221,540	45,978	218,925	195,046	218,925	195,046	29,143
West Virginia	464,242	460,285	314,495	468,583	472,809	468,583	472,809	303,962
Wisconsin	1,007,512	878,298	680,069	1,001,480	815,062	1,001,480	815,062	635,423
Wyoming	6,184	40,259	14,152	54,847	22,942	54,847	22,942	6,667
The United States	49,030,242	42,215,083	25,518,820	57,244,145	49,754,000	57,244,145	49,754,000	32,636,953

\*Inclusive of 61,219 persons (30,559 males and 30,660 females), in the military and naval services of the United States (including civilian employes, etc.) stationed abroad, not credited to any state or territory.  
†Inclusive of 47,606 persons specially enumerated in 1880 in Alaska (22,059), Hawaii (20,900), and Indian Territory (45,187), and on Indian reservations, etc. (146,232), in certain states and territories.  
‡Exclusive of Alaska, Hawaii, Indian Territory, and Indian reservations.  
§Dakota territory, males, 82,296; females, 52,981.

TABLE No. 4.

## WHITE AND NEGRO POPULATION, BY STATES AND TERRITORIES—1880 TO 1900.

No census of Hawaii was taken by the Hawaiian Government in 1880. No report for Indian Territory was made at the census of 1880. Oklahoma was organized as a territory May 2, 1890.

STATES AND TERRITORIES.	WHITE.					NEGRO.*				
	1900.	1890.	1880.	1881.	1880.	1900.	1890.	1880.	1880.	1880.
Alabama.....	1,001,152	888,718	937,145		827,907	678,489	600,103			
Alaska.....	30,469	4,218	480		1,112	7112				
Arizona.....	12,009	56,734	57,160		1,848	1,367	155			
Arkansas.....	944,590	818,753	591,537		306,654	306,117	210,666			
California.....	1,402,727	1,111,833	797,181		11,045	11,329	6,018			
Colorado.....	599,046	404,534	191,126		8,870	6,215	2,435			
Connecticut.....	892,424	733,438	630,769		13,226	12,322	11,947			
Delaware.....	133,877	140,006	120,160		80,667	28,386	26,442			
District of Columbia.....	191,532	154,685	118,004		86,702	75,872	59,596			
Florida.....	337,333	224,949	142,605		230,730	169,180	126,630			
Georgia.....	1,181,294	978,357	816,906		1,034,813	838,815	725,133			
Hawaii.....	66,890	60,628	.....		261	201	53			
I Idaho.....	154,465	82,117	26,013		263	263	46,398			
Illinois.....	4,734,873	2,768,472	3,091,151		85,078	57,024	45,215			
Indiana.....	2,453,608	2,148,736	1,938,786		57,505	18,688	38,228			
Indian Territory.....	302,880	110,234	.....		98,863	18,688	.....			
Iowa.....	2,318,867	1,901,000	1,614,600		12,663	10,686	9,516			
Kansas.....	1,416,819	1,376,019	952,166		24,708	24,708	48,107			
Kentucky.....	1,962,300	1,590,462	1,371,179		294,006	298,071	271,451			
Louisiana.....	726,612	538,365	454,654		450,804	636,189	498,655			
Maine.....	692,226	659,263	446,852		1,319	1,160	1,151			
Maryland.....	682,424	826,463	724,663		235,064	215,637	210,230			
Massachusetts.....	2,746,764	2,215,375	1,769,762		81,874	82,144	18,667			
Michigan.....	2,338,588	2,072,884	1,614,600		15,143	15,143	15,100			
Minnesota.....	1,767,038	1,298,468	776,864		4,659	3,683	1,564			
Mississippi.....	611,200	544,581	479,366		907,630	762,569	630,391			
Missouri.....	2,344,848	2,626,468	2,022,526		101,234	100,164	145,539			

\*Includes all persons of negro descent. \*\*Includes 861 persons not classified by color.

TABLE NO. 4 -- CONTINUED.

STATES AND TERRITORIES.	WHITE.			NEGRO.*		
	1900.	1880.	1860.	1900.	1880.	1860.
Montana.....	228,288	127,600	85,895	1,523	1,490	946
Nebraska.....	1,057,526	1,047,026	449,764	6,269	8,913	2,355
Nevada.....	85,406	89,121	53,556	184	242	488
New Hampshire.....	410,791	876,660	846,229	687	614	685
New Jersey.....	1,812,317	1,968,691	1,962,017	69,844	47,658	89,854
New Mexico.....	190,207	142,918	108,721	1,610	1,856	1,015
New York.....	7,156,881	5,928,965	5,016,622	99,282	70,682	63,104
North Carolina.....	1,268,903	1,065,352	624,469	661,018	661,018	531,211
North Dakota.....	911,713	182,407	86,192	624,266	873	113
Ohio.....	4,060,904	8,594,805	86,920	96,901	57,113	70,900
Oklahoma.....	367,624	62,500	.....	18,891	2,973	.....
Oregon.....	364,522	901,982	158,075	1,105	1,186	487
Pennsylvania.....	6,141,684	5,145,253	4,197,016	156,845	107,506	85,585
Rhode Island.....	419,060	357,869	286,639	9,097	7,363	6,488
South Carolina.....	557,907	371,106	371,106	782,831	688,194	604,332
South Dakota.....	380,714	829,010	94,585	490,243	480,678	408,151
Texas.....	1,540,186	1,096,697	1,138,831	490,243	480,678	598,884
Tennessee.....	2,423,059	1,745,935	1,197,297	620,722	488,171	252
Texas.....	2,423,059	1,745,935	1,197,297	620,722	488,171	252
Utah.....	272,465	205,925	142,423	672	687	1,057
Vermont.....	342,771	391,418	531,218	826	938	1,057
Virginia.....	1,192,555	1,020,122	840,868	600,722	635,438	531,616
Washington.....	698,904	840,690	67,199	2,514	1,602	325
West Virginia.....	916,233	780,077	562,637	41,490	32,680	25,896
Wisconsin.....	2,067,811	1,866,828	1,856,618	2,542	2,444	2,702
Wyoming.....	86,051	59,524	19,457	940	622	236
The United States.....	468,900,713	155,163,164	543,403,400	49,840,789	47,498,768	46,580,793

\*Includes all persons of negro descent. †Includes of 40,000 persons (84,200) white and 6,894 negro in the military and naval service of the United States (including civilian employes, etc.), stationed abroad and not credited to any state or territory. ‡Includes of 182,264 white persons specially enumerated in 1860 in Alaska, Hawaii and Indian Territory, and on Indian reservations, etc. (7,114) credited to states and territories as follows: Arizona, 161; California, 66; Idaho, 99; Iowa, 4; Kansas, 66; Minnesota, 249; Montana, 419; Nebraska, 208; Nevada, 37; New York, 3; North Dakota, 284; Oklahoma, 3,474; Oregon, 224; Pennsylvania, 1; South Dakota, 720; Utah, 26; Washington, 518; Wisconsin, 556; Wyoming, 49; †Includes of the population of Hawaii and Indian Territory. ††Includes of 18,748 negroes specially enumerated in 1860 in Alaska and Indian Territory. †††Negroes, mulattoes, Hawaiians, Malays and Portuguese mulattoes from the Cape Verde Islands.

TABLE No. 5.  
SCHOOL, MILITIA AND VOTING AGES—UNITED STATES—1900.

States and Territories.	School Population 5 to 20 Years of Age.			Males of militia age.			Males of Voting Age.		
	Aggregate	Males.	Females.	Total.	Total.	Literate.	Illiterate.		
								Total.	Literate.
Alabama.....	733,222	367,757	365,465	823,949	413,802	274,213	139,649	413,802	274,213
Alaska.....	11,408	6,049	5,359	19,703	37,866	27,231	10,735	37,866	27,231
Arizona.....	36,906	20,093	18,769	34,331	64,981	50,696	11,215	64,981	50,696
Arkansas.....	629,375	263,641	263,634	527,275	313,836	251,221	62,615	313,836	251,221
California.....	420,081	212,723	207,558	370,277	544,037	510,602	33,435	544,037	510,602
Colorado.....	160,681	80,739	78,802	142,186	185,708	179,019	7,689	185,708	179,019
Connecticut.....	267,101	127,892	124,139	207,066	280,840	261,356	19,484	280,840	261,356
Delaware.....	69,835	30,251	26,354	40,029	54,018	46,480	7,538	54,018	46,480
District of Columbia.....	77,361	36,498	40,783	62,961	63,823	76,771	7,052	63,823	76,771
Florida.....	197,800	98,290	98,790	114,600	139,901	108,752	30,849	139,901	108,752
Georgia.....	885,725	439,450	443,276	409,159	550,752	342,505	158,247	550,752	342,505
Hawaii.....	83,774	19,028	14,746	72,696	79,807	57,244	22,563	79,807	57,244
Idaho.....	54,664	28,400	26,584	41,753	53,932	30,066	2,966	53,932	30,066
Illinois.....	1,569,916	794,075	786,840	1,091,472	1,401,459	1,353,975	47,481	1,401,459	1,353,975
Indiana.....	843,885	423,066	418,219	530,615	720,208	680,190	40,016	720,208	680,190
Indian Territory.....	189,125	81,885	77,790	82,232	97,861	81,379	16,482	97,861	81,379
Iowa.....	767,870	387,950	379,040	475,760	638,268	615,237	17,061	638,268	615,237
Kansas.....	527,640	267,679	259,981	304,439	413,736	369,570	14,216	413,736	369,570
Kentucky.....	798,027	401,982	396,145	428,022	643,906	441,468	102,528	643,906	441,468
Kentucky.....	538,267	268,124	270,143	268,739	323,905	203,711	120,194	323,905	203,711
Louisiana.....	109,153	50,935	48,768	62,175	217,683	189,952	27,731	217,683	189,952
Maine.....	408,028	199,819	203,207	243,776	321,903	281,651	40,252	321,903	281,651
Maryland.....	777,110	382,236	394,874	682,869	843,495	769,771	73,724	843,495	769,771
Massachusetts.....	790,275	397,310	392,795	518,802	690,248	656,038	34,210	690,248	656,038
Michigan.....	612,660	306,620	305,370	399,734	506,794	481,938	24,856	506,794	481,938
Minnesota.....	683,026	310,438	316,638	288,569	849,177	783,110	66,067	849,177	783,110
Mississippi.....	1,105,258	554,448	550,810	602,928	830,684	796,357	34,327	830,684	796,357
Missouri.....	65,871	34,293	31,608	38,574	101,931	95,572	6,359	101,931	95,572
Montana.....	38,684	16,845	19,079	23,612	30,101	293,703	2,398	30,101	293,703
Nebraska.....	111,899	5,995	5,434	23,572	17,710	11,439	6,271	17,710	11,439
Nevada.....	110,896	55,314	56,681	86,149	130,957	120,662	10,295	130,957	120,662
New Hampshire.....	110,896	55,314	56,681	86,149	130,957	120,662	10,295	130,957	120,662



TABLE No. 5.—CONTINUED.

States and Territories.	School Population 5 to 20 Years of Age.			Males of militia age.		Males of Voting Age.		
	Aggregate	Males.	Females.	Total.	Literate.	Illiterate.	Total.	
							Literate.	Illiterate.
New Jersey.....	572,923	232,189	230,737	422,759	555,806	517,303	55,493	32,345
New Mexico.....	69,712	35,376	34,338	41,484	55,087	39,487	15,600	15,600
New York.....	2,126,764	1,060,681	1,066,073	1,629,385	2,184,965	2,034,931	150,034	130,404
North Carolina.....	733,838	377,611	376,215	328,202	417,578	394,520	23,058	122,626
North Dakota.....	112,789	54,038	54,751	80,191	96,517	90,030	6,487	5,167
Ohio.....	1,338,315	672,036	666,919	988,327	1,212,223	1,153,535	58,688	54,688
Oklahoma.....	147,456	75,538	72,118	85,864	109,191	102,733	6,458	6,458
Oregon.....	132,887	67,669	65,218	105,623	144,446	137,463	6,983	6,978
Pennsylvania.....	2,031,171	1,011,486	1,011,685	1,405,916	1,817,239	1,677,237	139,992	139,992
Rhode Island.....	124,646	61,598	63,048	95,737	127,144	115,499	11,645	11,645
South Carolina.....	590,773	279,516	281,227	239,787	283,323	182,803	99,519	99,519
South Dakota.....	147,165	76,411	71,754	87,605	112,681	107,039	5,642	5,642
Tennessee.....	760,421	368,920	369,492	384,249	487,880	381,529	106,351	106,351
Texas.....	1,215,684	611,901	604,333	590,221	737,768	623,966	113,792	113,792
Utah.....	108,518	53,186	53,376	63,756	67,173	64,702	2,471	2,471
Vermont.....	94,614	50,246	48,898	70,650	108,355	99,812	8,543	8,543
Virginia.....	704,771	332,635	331,836	346,030	447,815	384,482	63,333	63,333
Washington.....	138,245	81,511	76,734	149,568	195,572	188,937	6,635	6,635
West Virginia.....	856,471	181,849	174,622	200,503	247,870	215,904	31,966	31,966
Wisconsin.....	750,666	360,878	363,812	423,626	570,716	539,379	31,337	31,337
Wyoming.....	27,500	14,935	12,505	32,065	37,848	36,262	1,586	1,586
The United States.....	29,669,784	13,080,160	13,018,628	16,393,368	21,820,819	19,002,279	2,818,540	2,818,540

I includes persons in the military and naval service of the United States, (including civilian employes, etc.) stationed abroad, not credited to any state or territory.

TABLE No. 6.

RATIO OF POTENTIAL VOTERS TO TOTAL POPULATION BY STATES  
AND TERRITORIES ARRANGED GEOGRAPHICALLY.

STATES AND TERRITORIES.	Total persons.	Potential voters.	Average number of persons to each potential voter.
<b>North Atlantic division</b> .....	<b>21,046,695</b>	<b>6,263,767</b>	<b>3.4</b>
Maine.....	694,466	217,688	3.2
New Hampshire.....	411,588	130,887	3.1
Vermont.....	848,841	108,850	3.2
Massachusetts.....	2,805,346	849,465	3.3
Rhode Island.....	428,556	127,144	3.4
Connecticut.....	908,420	280,340	3.2
New York.....	7,268,894	2,184,975	3.3
New Jersey.....	1,883,689	555,008	3.4
Pennsylvania.....	6,802,115	1,817,230	3.5
<b>South Atlantic division</b> .....	<b>10,448,480</b>	<b>2,496,785</b>	<b>4.2</b>
Delaware.....	184,736	54,018	3.4
Maryland.....	1,188,044	321,903	3.7
District of Columbia.....	278,718	83,828	3.3
Virginia.....	1,854,184	447,815	4.1
West Virginia.....	958,800	247,970	3.9
North Carolina.....	1,898,310	417,578	4.5
South Carolina.....	1,340,916	263,325	4.7
Georgia.....	3,216,891	500,752	4.4
Florida.....	528,542	169,601	3.1
<b>North Central division</b> .....	<b>21,333,004</b>	<b>7,545,629</b>	<b>3.5</b>
Ohio.....	4,167,546	1,212,223	3.4
Indiana.....	2,518,462	720,206	3.5
Illinois.....	1,821,550	1,401,456	3.4
Michigan.....	2,420,982	719,478	3.4
Wisconsin.....	2,069,042	570,715	3.6
Minnesota.....	1,751,394	506,794	3.5
Iowa.....	2,281,863	635,298	3.5
Missouri.....	3,106,065	856,694	3.6
North Dakota.....	619,148	95,217	3.4
South Dakota.....	401,570	112,681	3.6
Nebraska.....	1,096,930	301,091	3.6
Kansas.....	1,470,485	413,736	3.6
<b>South Central division</b> .....	<b>14,080,047</b>	<b>3,378,514</b>	<b>4.2</b>
Kentucky.....	2,147,174	543,996	3.9
Tennessee.....	2,020,616	487,380	4.1
Alabama.....	1,828,697	413,862	4.4
Mississippi.....	1,651,270	349,177	4.4
Louisiana.....	1,881,625	425,043	4.2
Texas.....	3,048,710	737,718	4.1
Indian Territory.....	392,090	97,331	4.0
Oklahoma.....	806,881	106,191	3.8
Arkansas.....	1,811,564	319,880	4.2
<b>Western division</b> .....	<b>4,091,840</b>	<b>1,447,604</b>	<b>2.8</b>
Montana.....	248,820	101,931	2.4

TABLE No. 6.—CONTINUED.

STATES AND TERRITORIES.	Total persons.	Potential voters.	Average number of persons to each potential voter.
<i>Western division—Continued.</i>			
Wyoming .....	92,571	87,898	2.4
Colorado .....	539,700	185,708	2.9
New Mexico .....	195,810	55,067	3.5
Arizona .....	122,931	44,081	2.8
Utah .....	278,749	67,172	4.1
Nevada .....	42,835	17,710	2.4
Idaho .....	161,772	53,932	3.0
Washington .....	518,103	196,572	2.6
Oregon .....	413,536	144,446	2.9
California .....	1,485,058	544,087	2.7
Alaska .....	63,592	37,853	1.7
Hawaii .....	154,001	79,607	1.9
The United States* .....	76,803,887	21,829,819	3.5

\*Includes persons in the military and naval service of the United States (including civilian employes, etc.) stationed abroad, not credited to any state or territory.

## AGRICULTURAL INDUSTRIES OF THE UNITED STATES.

### CENSUS OF 1900.

Farms, total number .....	5,739,857
Farms, with buildings .....	5,537,731
Acreage, total .....	841,201,546
Acreage, improved .....	414,768,191
Acreage, unimproved .....	426,408,355
Value of farm property .....	\$20,514,001,888
Value of land and improvements, except buildings .....	13,114,492,058
Value of buildings .....	3,580,198,191
Value of implements and machinery .....	761,261,550
Value of live stock .....	3,078,050,041
Value of products in 1899 .....	4,739,118,752
Value of products fed to live stock in 1899 .....	974,941,046
Value of products not fed to live stock in 1899 .....	3,764,177,706
Expenditures in 1899 for labor .....	385,305,921
Expenditures in 1899 for fertilizers .....	54,789,757
Average value per farm of all farm property .....	3,574
Average value per farm of land and improvements, except buildings .....	2,285
Average value per farm of buildings .....	620
Average value per farm of implements and machinery .....	133
Average value per farm of live stock .....	536
Average value per farm of total products .....	826
Average value per farm of products not fed to live stock .....	558
Average value per acre of products not fed to live stock .....	4.47
Average expenditures per farm for labor .....	64
Average expenditures per farm for fertilizers .....	10
Number of farms operated by owners .....	3,713,371
Number of farms operated by cash tenants .....	752,920
Number of farms operated by share tenants .....	1,273,966
Number of farms operated by white persons .....	4,970,129
Number of farms operated by colored persons .....	769,528
Number of persons engaged in agricultural pursuits .....	10,438,219
Agricultural laborers .....	4,459,346
Dairymen and dairywomen .....	10,981
Farmers, planters and overseers .....	5,681,257
Gardeners, florists, nurserymen, etc. ....	62,418
Lumbermen and raftsmen .....	72,190
Stock raisers .....	37,709
Stock herders and drovers .....	47,790
Turpentine farmers and laborers .....	24,785
Wood choppers .....	391,285
Other agricultural pursuits .....	5,008

TABLE No. 1.  
FARMS AND FARM ACREAGE, 1850 TO 1900.

Year.	Number Farms.	Number Acres in Farms.				Per cent of farm land improved.
		Total.	Improved.	Unimproved	Average.	
1900	5,739,657	841,201,546	414,793,191	429,408,855	146.6	49.3
1890	4,564,641	623,218,619	357,619,755	265,901,864	136.5	57.4
1880	4,008,907	536,081,835	284,771,042	251,810,793	133.7	53.1
1870	2,659,985	407,735,941	188,921,099	218,818,942	153.3	48.3
1860	2,044,077	407,212,538	163,110,720	244,101,818	196.2	40.1
1850	1,449,076	293,590,614	113,032,614	180,529,000	202.6	32.5

TABLE No. 2.  
VALUE OF SPECIFIED CLASSES OF FARM PROPERTY AND FARM PRODUCTS, 1850 TO 1900.

Year.	Total value of farm property.	Land, improvements and buildings.	Implements and machinery.	Live Stock.	Farm products.*
1900	\$20,514,001,838	\$16,874,630,247	\$ 761,291,550	\$ 3,078,050,941	\$4,789,118,752
1890	†15,992,267,689	13,279,252,649	494,247,467	†2,206,767,573	2,460,107,451
1880	†12,104,001,638	10,197,096,776	406,520,055	†1,500,394,707	2,212,590,927
1870	11,124,958,747	9,282,903,861	336,878,429	1,525,276,457	\$2,447,539,658
1860	7,980,493,063	6,645,045,007	246,118,141	1,089,329,915	.....
1850	3,967,343,680	3,271,575,426	151,587,633	544,180,516	.....

\* For year preceding that designated.

† Exclusive of the value of live stock on ranges.

‡ Values of 1870 were reported in depreciated currency. To reduce to specie basis of other years they must be diminished one-fifth.

§ Includes betterments and additions to stock.

TABLE No. 3.  
NUMBER OF SPECIFIED DOMESTIC ANIMALS ON FARMS AND RANGES, 1850 TO 1900.

Year.	Dairy Cows.	Other neat cattle.	Horses.	Mules and asses.	Sheep.*	Swine.
1900†	17,199,674	150,882,692	18,280,007	3,568,724	37,937,673	62,876,108
1890†	16,511,950	84,851,622	14,969,467	2,295,532	35,935,894	57,409,583
1880†	12,443,120	23,432,891	10,357,488	1,612,808	35,192,074	47,681,700
1870	8,935,392	14,835,276	7,146,970	1,125,415	28,477,951	25,194,569
1860	8,636,735	17,034,234	6,249,174	1,161,148	22,471,275	33,512,867
1850	0,825,094	11,393,813	4,896,719	559,831	21,723,220	30,354,218

\* Lambs not included.

† Including Alaska and Hawaii, which were not included prior to 1900.

‡ Exclusive of livestock on ranges. \*Includes calves. §Includes colts.

TABLE No. 4.

## ACREAGE, QUANTITIES, AND VALUES OF FARM CROPS IN 1899.

CROPS.	Acres.	Unit of measure.	Quantity.	Value.
Corn.....	94, 013, 911	Bushels.	2, 060, 440, 270	\$ 828, 258, 300
Wheat.....	52, 548, 574	Bushels.	658, 584, 252	869, 845, 520
Oats.....	29, 539, 698	Bushels.	943, 869, 375	217, 085, 554
Barley.....	4, 410, 130	Bushels.	119, 634, 877	41, 631, 762
Rye.....	2, 054, 202	Bushels.	26, 598, 626	12, 290, 540
Buckwheat.....	807, 000	Bushels.	11, 293, 515	5, 747, 868
Broom corn.....	178, 584	Pounds.	90, 847, 370	3, 588, 414
Rice.....	351, 344	Pounds.	283, 722, 627	7, 891, 613
Flax corn.....	266, 513	Bushels.	5, 180, 113	1, 367, 040
Flaxseed.....	2, 110, 517	Bushels.	19, 079, 492	19, 624, 801
Clover seed.....	.....	Bushel.	1, 949, 209	5, 839, 578
Grass seed.....	.....	Bushels.	8, 515, 888	2, 888, 849
Hay and forage.....	61, 691, 156	Tons.	84, 011, 259	484, 256, 546
Co. tonseed.....	.....	Ton.	*4, 586, 100	46, 950, 575
Cotton.....	24, 275, 101	Bales.	9, 534, 707	823, 758, 171
Tobacco.....	1, 101, 483	Pounds.	868, 173, 275	66, 993, 003
Hemp.....	16, 042	Pounds.	11, 750, 630	546, 338
Hops.....	55, 613	Pounds.	49, 209, 704	4, 081, 929
Peanuts.....	518, 658	Bushels.	11, 964, 957	7, 271, 230
Peppermint.....	8, 591	Pounds.	157, 427	149, 618
Dry beans.....	459, 867	Bushels.	5, 064, 844	7, 634, 262
Castor beans.....	25, 738	Bushels.	143, 888	134, 084
Dry peas.....	968, 571	Bushels.	9, 440, 269	7, 909, 074
Potatoes.....	2, 938, 952	Bushels.	273, 322, 207	68, 337, 614
Sweet potatoes.....	537, 447	Bushels.	42, 529, 696	19, 376, 200
Onions.....	47, 883	Bushels.	11, 791, 121	6, 037, 625
Chicory.....	8, 069	Pounds.	21, 495, 870	73, 627
Miscellaneous vegetables.....	2, 115, 570	.....	.....	113, 871, 842
Maple sugar.....	.....	Pounds.	11, 928, 770	1, 074, 260
Maple sirup.....	.....	Gallons.	2, 056, 611	1, 562, 451
Sugar cane.....	452, 673	Tons.	†8, 441, 578	.....
(a) Cane sold.....	.....	Tons.	1, 298, 620	4, 011, 239
(b) Cane kept for seed.....	.....	Tons.	1, 453, 447	5, 018, 469
(c) Sugar made.....	.....	Pounds.	664, 020, 814	24, 584, 459
(d) Molasses made.....	.....	Gallons.	10, 379, 210	796, 990
(e) Sirup made.....	.....	Gallons.	12, 293, 032	4, 293, 475
Sorghum cane.....	203, 152	Tons.	†291, 703	815, 019
Sorghum sirup.....	.....	Gallons.	16, 972, 789	5, 288, 068
Sugar beets.....	110, 170	Tons.	766, 853	3, 323, 240
Small fruits.....	70, 780	.....	.....	25, 030, 877
Grapes.....	‡292, 473	Centals.	13, 010, 134	‡14, 090, 987
Orchard fruits.....	§4, 004, 887	Bushels.	212, 860, 646	**83, 751, 540
Subtropical fruits.....	§165, 858	.....	.....	8, 549, 883
Nuts.....	.....	.....	.....	1, 950, 161
Forest products.....	.....	.....	.....	109, 189, 866
Flowers and plants.....	9, 314	.....	.....	18, 759, 464
Miscellaneous seeds.....	10, 106	.....	.....	829, 019
Nursery products.....	59, 492	.....	.....	10, 129, 873
Willows.....	621	.....	.....	36, 523
Miscellaneous.....	23, 793	.....	.....	††1, 452, 613
<b>Total.....</b>	<b>339, 621, 849</b>	.....	.....	<b>\$9, 020, 128, 581</b>

\*Not including 166,861 tons sold with fiber before ginning. †Comprising all cane grown, whether sold as cane, kept for seed, or used in manufacture of sugar, molasses, and sirup. ‡Sold as cane. §Estimated from number of trees or vines. ||Including value of raisins, wine, etc. \*\*Including value of cider, vinegar, etc. ††The greater part of this value was derived from products for which no acreage was reported.

TABLE No. 5.  
QUANTITIES AND VALUE OF SPECIFIED ANIMAL PRODUCTS.

Products.	Unit of Measure.	Quantity.	Value.
Wool.....	Pounds.....	276,991,812	\$ 45,723,739
Mohair and goat hair.....	Pounds.....	961,828	267,864
Milk.....	Gallons.....	*7,266,392,674	472,389,255
Butter.....	Pounds.....	1,071,745,127	
Cheese.....	Pounds.....	16,372,330	144,286,158
Eggs.....	Dozens.....	1,293,819,196	
Poultry.....			136,891,877
Honey.....	Pounds.....	61,196,100	6,664,904
Wax.....	Pounds.....	1,765,815	
Animals sold.....			722,913,114
Animals slaughtered.....			189,673,310
Total.....			\$1,718,990,221

\* Includes all milk produced.

TABLE No. 6.  
ACREAGE AND PRODUCTION OF CEREALS, 1849 TO 1899.

PART 1.—Acreage.

YEAR.*	Barley.	Buck-wheat.	Corn.	Oats.	Rye.	Wheat.
1899.....	4,470,196	607,060	94,916,911	29,539,698	2,054,292	62,538,574
1889.....	3,220,894	637,164	72,087,752	28,320,677	2,171,604	33,579,514
1879.....	1,697,727	648,689	62,868,604	16,144,563	1,842,233	35,430,333

\* No statistics of acreage were secured prior to 1879.

PART 2.—Bushels Produced.

YEAR.	Barley.	Buck-wheat.	Corn.	Oats.	Rye.	Wheat.
1909.....	119,634,877	11,233,515	2,608,440,279	948,349,875	25,568,025	658,534,252
1889.....	78,332,979	12,110,849	2,122,827,647	809,359,666	28,421,398	498,373,908
1879.....	43,907,496	11,817,327	1,754,591,676	407,863,999	19,391,505	459,483,137
1869.....	20,761,806	9,821,721	760,914,549	282,107,157	16,918,705	287,745,626
1859.....	15,825,898	17,671,818	883,792,743	172,643,185	21,101,390	178,104,624
1849.....	5,167,616	8,068,912	592,071,104	146,564,179	14,188,819	100,488,944

## MANUFACTURING INDUSTRIES OF THE UNITED STATES.

TABLE NO. 1.

SUMMARY OF ALL ESTABLISHMENTS. CENSUS 1900.

Classes.	Num-ber of estab-lish-ment.	Capital.	Propri-eters and firm mem-bers.	Wage-Earners.		Miscella-neous expenses.	Cost of materials used.	Value of products, in-cluding custom work and repairing.
				Average number.	Total wages.			
Total.....	640,194	\$9,801,822,864	708,798	5,373,109	\$2,924,453,998	\$1,030,283,855	\$7,364,951,954	\$13,062,989,709
Hand trades * .....	215,814	392,442,555	242,164	559,130	238,118,421	124,628,258	482,794,987	1,183,615,478
Governmental establishments .....	138	.....	.....	.....	.....	.....	6,917,518	22,010,801
Educational, eleemosynary, and penal institutions .....	383	.....	.....	.....	.....	.....	3,777,536	6,888,592
Establishments with a product of less than \$500 .....	127,419	44,888,065	196,127	64,702	2,130,118	.....	8,808,249	29,784,643
All other establishments.....	296,440	9,454,992,544	830,467	4,749,276	2,064,215,460	903,126,525	6,962,676,690	11,820,784,665

\* Includes bicycle and tricycle repairing, 6,881; blacksmithing and wheelwrighting, 51,791; boots and shoes, custom work and repairing, 23,674; carpentering, 21,322; clothing, men's custom work and repairing, 22,214; clothing, women's dressmak- ing, 14,686; dyeing and cleaning, 1,810; furniture, cabinetmaking, repairing, and upholstering, 6,164; lock and gun smithing, 2,103; masonry, brick and stone, 4,834; millinery, custom work, 16,183; painting, house, sign, etc., 15,300; paper hanging, 1,645; plastering and stucco work, 1,902; plumbing and gas and steam fitting, 11,861; sewing machine repairing, 366; taxidermy, 147; typewriter repairing, 65; watch, clock and jewelry repairing, 12,243.



TABLE NO. 2.  
COMPARATIVE SUMMARY, 1850 TO 1900.

	Date of Census.					
	1900*	1890	1880	1870	1860	1850
Number of establishments.....	512,839	355,416	253,852	252,148	140,433	123,025
Capital.....	\$9,835,080,909	\$1,525,150,486	\$2,790,272,006	\$2,118,208,769	\$1,009,855,715	\$538,245,651
Salaries of officials, clerks, etc. number.....	387,174	†481,008	(1)	(1)	(1)	(1)
Salaries.....	\$404,30,274	†490,888,248	2,732,595	(1)	(1)	(1)
Wage-earners, average number.....	5,816,802	4,231,678	2,732,595	2,158,898	1,811,246	957,039
Total wages.....	\$2,528,891,254	\$1,891,228,321	\$947,653,795	\$775,684,943	\$379,878,966	\$236,750,404
Men, 16 years and over.....	4,116,610	3,327,042	2,018,095	1,616,568	1,040,949	731,137
Wages.....	\$2,021,849,508	\$1,659,234,48	(1)	(1)	(1)	(1)
Women, 16 years and over.....	1,691,606	503,898	531,699	228,770	270,887	225,922
Wages.....	\$231,040,054	\$215,387,076	(1)	(1)	(1)	(1)
Children, under 16 years.....	103,568	130,805	181,921	114,828	(1)	(1)
Wages.....	\$25,491,602	\$16,028,802	(1)	(1)	(1)	(1)
Miscellaneous expenses.....	\$1,028,036,811	\$691,235,065	(1)	(1)	(1)	(1)
Cost of materials used.....	\$7,848,144,755	\$5,102,044,076	\$3,386,823,549	\$2,486,427,242	\$1,081,605,082	\$555,128,822
Value of products, including custom work and repairing.....	\$13,014,297,488	\$9,872,487,268	\$5,949,879,191	\$4,202,325,442	\$1,866,861,476	\$1,019,109,016

\* Includes, for comparative purposes, 86 governmental establishments in the District of Columbia having products valued at \$9,887,855; the statistics of such establishments for 1890 not being separable.  
† Includes proprietors and firm members, with their salaries; number only reported in 1900, but not included in this table.  
‡ Not reported separately.  
§ Not reported.

## IOWA CENSUS RETURNS—UNITED STATES CENSUS, 1900.

TABLE No. 1.

POPULATION OF THE SEVERAL COUNTIES OF THE TERRITORY AND STATE OF IOWA AT EACH ENUMERATION FROM 1840 TO 1900.

COUNTIES.	IOWA TER.	STATE OF IOWA.						Increase since 1840.	Per cent.	
		1840.	1850.	1860.	1870.	1880.	1890.			1900.
Adair.....					8,982	11,667	14,584	16,102	2,668	11.4
Adams.....			1,531	1,531	4,614	11,866	12,322	18,601	1,969	10.5
Allamakee.....			12,237	12,237	17,968	19,791	17,607	18,711	904	4.5
Appanoose.....			777	777	19,466	16,696	18,981	25,627	6,946	36.7
Audubon.....			3,131	3,131	1,212	7,448	12,412	13,636	1,214	6.8
Benton.....			472	472	22,454	24,868	24,178	25,177	1,009	4.1
Black Hawk.....			135	135	21,706	28,913	24,219	22,969	8,180	35.8
Boone.....			135	135	8,244	20,888	23,772	28,200	4,228	18.6
Bremer.....			517	517	12,628	14,081	14,680	16,305	1,675	11.4
Buchanan.....					17,084	18,546	18,947	21,427	2,480	12.8
Buena Vista.....					1,565	7,537	12,546	16,876	3,427	26.3
Butler.....					4,951	14,295	13,463	17,956	3,462	16.1
Calhoun.....			147	147	2,451	12,851	13,107	18,569	5,462	41.7
Carrroll.....			281	281	5,464	16,949	18,828	20,319	1,491	7.9
Cass.....			1,912	1,912	16,949	18,948	18,645	21,274	1,629	8.3
Cedar.....	1,333	3,911	12,949	19,731	18,948	18,256	18,371	11,118	1,118	6.1
Cerro Gordo.....			68	68	4,722	11,461	14,864	20,672	5,806	39.1
Cherokee.....					1,917	8,240	8,240	17,057	2,011	5.8
Chickasaw.....					10,180	14,534	15,019	17,037	2,018	13.4
Clarke.....			70	70	8,725	11,518	11,582	12,440	1,108	9.4
Clay.....					1,528	4,248	8,324	13,401	4,032	44.0
Clayton.....	1,101	3,873	20,728	27,711	28,829	28,829	27,760	1,017	3.6	
Clinton.....	821	2,832	13,668	56,567	98,763	41,189	43,862	2,663	6.4	
Crawford.....			854	854	2,680	12,413	19,894	21,685	2,791	14.8
Dallas.....			5,244	5,244	12,019	18,748	20,479	23,058	2,579	12.6
Davis.....			2,264	2,264	15,565	16,468	16,268	15,620	862	2.4
Decatur.....			915	915	12,015	15,374	15,643	18,115	2,472	15.8

TABLE No. 1—CONTINUED.

COUNTIES.	IOWA TER.	STATE OF IOWA.							Increase since 1850.	Per cent.
		1840.	1850.	1860.	1870.	1880.	1890.	1900.		
Delaware.....	108	1,759	11,024	17,492	17,950	17,340	19,185	4,886	10.6	
Des Moines.....	5,577	12,588	19,911	27,256	39,069	35,824	35,968	8,667	84.7	
Dickinson.....			190	1,360	1,901	4,838	7,948		19.1	
Dubuque.....	3,059	10,841	31,184	88,969	42,596	49,848	56,403	9,689	18.2	
Emmet.....		625	1,068	1,892	2,288	2,274	20,846	5,662	182.6	
Fayette.....			12,073	16,973	16,877	17,524	17,846	2,300	20.0	
Floyd.....			1,306	4,788	10,249	17,574	14,993	2,135	16.5	
Franklin.....			6,074	11,174	17,662	13,842	18,543	1,704	10.1	
Greene.....			1,574	4,627	12,787	16,797	17,680	1,028	12.9	
Grundy.....			9,768	6,369	12,689	13,215	13,787	542	4.1	
Guthrie.....			9,058	7,081	14,864	17,880	18,720	1,348	7.8	
Hamilton.....			1,696	6,055	11,253	15,819	19,514	4,165	27.4	
Hancock.....			1,179	9,668	8,453	7,621	19,732	6,131	80.4	
Hardin.....			6,440	18,684	17,807	19,003	22,794	8,791	10.9	
Harrison.....			3,621	8,981	18,648	21,858	95,587	4,241	19.9	
Henry.....	3,772	8,707	18,701	21,466	20,986	18,863	20,022	1,127	6.0	
Howard.....			8,168	6,582	10,897	11,182	14,512	3,590	28.8	
Humboldt.....			932	2,696	6,941	9,899	12,667	2,881	28.8	
Iowa.....		877	48	226	4,863	10,705	12,327	1,622	15.2	
Jackson.....	1,411		6,020	10,644	19,221	18,270	18,544	1,274	7.0	
Jasper.....		7,210	18,406	23,619	28,771	23,771	23,615	6,644	37.2	
Jefferson.....	2,773	1,250	9,898	22,116	26,749	24,649	26,978	2,938	8.2	
Johnson.....	1,001	9,904	15,098	17,890	17,490	15,184	17,487	1,938	14.8	
Jones.....	471	4,072	17,573	24,868	25,439	23,082	24,817	1,768	7.5	
Keokuk.....			18,806	19,731	21,052	20,288	21,864	1,781	8.2	
Kossuth.....			18,271	19,494	21,258	23,962	24,979	1,117	4.7	
Lee.....	5,093	18,981	410	8,361	6,178	13,120	22,720	9,600	73.2	
Linn.....	1,373	5,444	29,233	37,210	84,859	87,715	95,969	2,004	6.9	
Louisia.....	1,927	4,939	10,370	12,877	19,142	11,873	18,516	1,643	13.8	
Lucas.....		471	6,766	10,688	14,580	14,580	16,136	1,563	10.7	
Lyon.....				221	1,963	8,690	13,105	4,485	61.7	
Madison.....		1,179	7,839	13,864	17,223	15,977	17,710	1,738	10.9	

Mahaaks	5,989	14,816	22,508	28,905	84,273	5,468	12.0
Marion	5,483	16,818	24,493	28,058	24,189	1,101	4.8
Marshall	6,898	6,015	17,870	23,752	23,961	2,216	16.1
Mills	6,461	8,461	9,862	14,548	14,764	4,149	15.2
Mitchell	2,884	8,852	9,854	13,299	14,916	1,617	12.2
Monona	2,884	8,812	12,724	14,615	17,980	8,465	23.9
Monroe	1,255	5,884	13,719	15,968	17,985	4,919	31.8
Montgomery	5,791	16,444	21,668	18,848	17,808	1,855	12.9
Muscatine	1,942	8	23,470	24,504	28,042	8,798	15.3
O'Brien	561	4,192	4,155	13,060	15,885	8,923	18.3
Oscawola	561	4,192	9,875	6,874	8,725	3,131	90.5
Page	561	192	1,858	21,841	24,187	2,846	13.8
Palo Alto	148	148	2,169	9,818	14,554	5,036	64.0
Plymouth	109	1,448	8,698	16,668	22,209	2,641	13.5
Pocahontas	4,513	11,625	27,857	9,553	15,339	5,785	60.8
Pottawattamie	7,358	4,968	16,863	65,410	82,624	17,214	21.3
Poweshiek	7,615	5,668	16,896	47,430	64,356	8,906	14.6
Ringgold	5,086	2,923	15,681	18,496	19,414	1,020	5.5
Sac	5,086	2,945	5,991	12,965	15,835	1,769	5.5
Scott	5,086	25,959	1,411	8,274	14,692	8,117	21.9
Shelby	5,086	25,959	68,540	41,396	17,639	3,538	19.4
Shoux	5,086	518	2,540	12,636	31,838	8,394	19.4
Story	5,086	10	2,576	17,611	17,932	8,821	1.8
Story	5,086	10	5,426	18,870	17,932	4,987	27.8
Tama	5,285	16,181	16,906	18,127	23,159	6,032	13.6
Taylor	5,660	6,969	21,651	21,651	24,665	2,964	13.6
Union	2,012	15,635	15,635	16,900	18,784	2,400	14.6
Van Buren	12,270	17,081	5,986	16,900	19,628	3,028	17.9
Wapello	8,471	14,518	17,673	17,043	19,628	1,101	6.9
Warren	8,981	10,281	22,845	16,253	17,954	5,900	18.2
Washington	4,937	14,625	17,980	19,249	20,876	2,107	11.9
Washington	4,937	14,625	18,952	18,498	20,718	2,250	12.2
Wayne	1,594	6,494	11,237	16,127	17,491	1,821	11.6
Wayne	1,594	2,609	10,484	16,870	17,491	10,175	47.1
Webster	618	1,668	1,662	21,862	31,767	11,461	11.7
Winnebago	618	19,942	1,662	7,825	12,725	6,400	79.7
Winnechek	618	28,670	28,670	26,828	23,781	1,208	5.8
Woodbury	1,119	6,172	6,172	56,632	64,610	1,092	17.7
Worth	653	2,862	2,862	7,953	10,887	1,940	17.7
Wright	653	2,362	2,362	12,057	18,221	6,179	51.2
The State	192,214	674,818	1,194,020	1,911,880	2,281,853	819,957	18.7

\* Decrease.

TABLE No. 2.

## POPULATION OF THE PRINCIPAL CITIES OF IOWA, 1850 TO 1900.

CITIES.	1900	18'0	1890	1870	1860	1850
Cedar Rapids city	25,556	18,020	10,104	5,940	1,890	.....
Council Bluffs city...	25,902	21,474	18,069	10,020	2,011	.....
Davenport city.....	95,254	28,872	21,831	20,038	11,367	1,848
Des Moines city.....	62,189	50,069	22,409	12,095	3,965	502
Dubuque city.....	36,297	30,811	22,251	18,434	13,000	3,108
Sioux City.....	84,111	37,808	7,906	8,401	.....	.....

TABLE No. 3.

## POPULATION OF THE INCORPORATED CITIES, TOWNS AND VILLAGES, OF IOWA ACCORDING TO THE GOVERNMENT CENSUS OF 1890 AND 1900, ALSO THE ALTITUDE OF THE CITIES AND TOWNS.

CITIES, TOWNS AND VILLAGES.	POPULATION.		Elevation in feet.	CITIES, TOWNS AND VILLAGES.	POPULATION.		Elevation in feet.
	1900	1890			1900	1890	
Ackley.....	1,445	1,286	.....	Atlantic.....	6,046	4,851	1,164
Ackworth.....	134	.....	.....	Auburn.....	298	174	1,244
Adair.....	879	722	1,415	Audubon.....	1,866	1,310	1,301
Adel.....	1,218	995	890	Aurelia.....	621	663	.....
Afton.....	1,178	1,045	1,212	Aurora.....	381	.....	1,135
Agency.....	408	442	807	Avoca.....	1,627	.....	1,144
Ainsworth.....	404	.....	704	Ayrshire.....	329	.....	.....
Akron.....	1,079	494	1,155	Badger.....	240	.....	.....
Albia.....	2,889	2,368	959	Bagley.....	355	.....	.....
Albion.....	440	384	.....	Baldwin.....	251	227	716
Alden.....	709	512	.....	Bancroft.....	839	657	1,202
Algona.....	2,911	2,068	1,213	Barnes City.....	274	.....	914
Allerton.....	950	807	.....	Barnum.....	175	.....	.....
Allison.....	468	.....	.....	Basset.....	149	.....	1,017
Alta.....	661	768	1,518	Batavia.....	539	307	727
Alta Vista.....	179	.....	1,155	Battle Creek.....	542	387	1,851
Alton.....	1,009	708	1,308	Baxter.....	427	.....	998
Altoona.....	523	326	966	Bayard.....	494	348	.....
Alvord.....	240	.....	.....	Beacon.....	953	570	.....
Ames.....	2,428	1,276	926	Beaconsfield.....	177	.....	.....
Anamosa.....	2,891	2,078	930	Beaman.....	266	262	966
Andrew.....	278	367	.....	Bedford.....	1,977	1,643	.....
Angus.....	888	704	1,141	Belle Plaine.....	3,286	2,623	828
Anita.....	908	695	1,266	Bellevue.....	1,607	1,394	598
Anthony.....	437	.....	.....	Belmond.....	1,284	803	1,134
Applington.....	427	427	.....	Bennett.....	283	.....	.....
Arcadia.....	405	463	1,429	Benton.....	192	.....	1,067
Arion.....	192	.....	.....	Bentonsport.....	251	283	.....
Arlington.....	688	599	.....	Bernard.....	113	.....	.....
Armstrong.....	607	.....	.....	Birmingham.....	622	545	.....
Arnold's Park.....	251	.....	.....	Blairtown.....	592	583	843
Arthur.....	102	.....	1,201	Blanchard.....	520	432	.....
Ashton.....	518	309	1,446	Blencoe.....	279	.....	1,051
Athelstan.....	255	.....	.....	Blockton.....	704	.....	1,074

TABLE No. 2—CONTINUED.

CITIES, TOWNS AND VILLAGES.	POPULATION.		Elevation in feet.	CITIES, TOWNS AND VILLAGES.	POPULATION.		Elevation in feet.
	1900	1890			1900	1890	
Bloomfield	2,105	1,919	881	Coggon	468		
Bode	409		1,150	Coin	674		
Bonaparte	898	782		Colesburg	274		
Bondurant	297		909	Colfax	2,053	957	500
*Boone	8,880	6,530	1,143	College Springs	993	491	
Boyden	386	277	1,423	Collins	640		
Braddyville	234	175		Colo	391	281	991
Bradgate	228		1,127	Columbus City	338	469	
Brayton	141	124		Columbus Junct	1,099	968	599
Breda	995	253	1,349	Conrad	4-8	157	1,014
Brighton	807	861	752	Conway	348	379	
Bristow	817	257		Coon Rapids	1,017	875	
Britt	1,540	818	1,236	Coralville	125	179	
Brooklyn	1,188	1,202	855	Corning	2,145	1,882	1,117
Buffalo	372	379	567	Correctionville	935	899	1,108
Buffalo Center	875			Corwith	651	594	7,186
Burlington	23,201	22,565	583	Corydon	1,477	982	1,092
Burt	504		450	Council Bluffs	25,802	21,474	990
Busey	550			Crawfordsville	268		692
Calamus	287	216	410	Cresco	2,806	2,018	1,300
Callender	319		1,156	Cresron	7,752	7,200	1,912
Calmar	1,003	813	1,237	Cronwell	208		1,235
Calumet	113			Crystal Lake	246		
Camache	712	753	603	Cumberland	591		
Cambridge	667	432		Cushing	237		1,279
Cantril	856	356	773	Cylinder	118		
Carlisle	553		796	Dakota City	362	833	1,129
Carroll	2,892	2,448	1,265	Dallas Center	625	445	1,074
Carson	632	391	1,072	Danbury	490	423	1,811
Cascade	1,266	955	776	Davenport	35,254	28,872	595
Casey	568	452	1,237	Davis City	617	594	
Castana	455			Dayton	753	609	1,03
Cedar Falls	5,319	3,459	851	Decatur	367	215	
Cedar Rapids	23,658	18,020	732	Decorah	8,246	2,801	875
Center Junction	255	210		Dedham	374	278	
Center Point	674	615	819	Deep River	408	291	866
Centerville	5,258	3,668	1,017	Defiance	537	823	
Central City	623	467		Delmar	582	516	811
Chariton	3,989	3,122	1,042	Delta	691	409	802
Charles City	4,227	2,802	1,005	Denison	2,771	1,782	1,180
Charter Oak	772	507		Denver	102		
Chelsea	419	318	799	Des Moines	62,139	50,096	805
Cherokee	3,665	8,441	1,205	De Soto	316	328	801
Chillicothe	218	211	600	De Witt	1,383	1,859	687
Churdan	626	377		Dexter	786	607	1,157
Cincinnati	1,212	492	1,035	Diagonal	388		
Clare	374			Donnellson	270		704
Clarence	875	629	829	Doon	545		1,225
Clarinda	3,270	3,262	1,009	Dow City	402	451	1,186
Clarion	1,475	744	1,183	Dows	618		1,142
Clarksville	849	785	924	Drakesville	238	306	
Clearfield	698	452		Dubuque	36,207	30,311	611
Clear Lake	1,708	1,130	1,238	Dumont	438		
Clermont	513	488	869	Duncombe	350		1,112
Cleveland	202	807	878	Dunkerton	217		945
Clinton	22,694	18,610	599	Dunlap	1,855	1,038	1,101
Clio	218			Durant	560	505	724
Coburg	164	80	1,004	Dyersville	1,928	1,272	945

\* The city council of Boone ordered an enumeration which showed on December 28, 1900, a population of 10,184 persons.

TABLE No. 8—CONTINUED.

CITIES, TOWNS, AND VILLAGES.	POPULATION.		Elevation in feet.	CITIES, TOWNS, AND VILLAGES.	POPULATION.		Elevation in feet.
	1900.	1890.			1900.	1890.	
Dysart	902	775	908	Gowrie	681	626	1,143
Eagle Grove	3,557	1,881	1,119	Graettinger	888		
Earlham	680	902	1,116	Grafton	156		1,228
Earling	840			Grand Junction	1,113	982	1,046
Earville	618	559		Grand Mound	855	247	725
Early	579	277	1,335	Grand River	326		
East Peru	252			Grand City	249		
Eddyville	1,240	815		Granville	851		1,454
Edenville	476			Gravity	548	210	
Edgewood	575			Gray	180		1,354
Elberon	314			Greeley	458		
Eldon	1,859	1,725	684	Greene	1,132	845	924
Eldora	2,234	1,577		Greenfield	1,300	1,048	
Eldridge	207			Grimes	186		
Elgin	625	399	843	Grinnell	3,550	3,352	1,023
Elkader	1,321	745		Griswold	900	752	1,109
Elkport	826			Grundy Center	1,322	1,181	978
Elliot	616	817		Guthrie Center	1,194	1,057	1,077
Ellston	242			Guttenburg	1,620	1,180	
Ellsworth	319		1,453	Hamburg	2,079	1,634	908
Elma	976		1,182	Hamilton	538		
Emerson	502	404	1,053	Hampton	2,727	2,097	
Emmotsburg	2,361	1,584		Hancock	276	167	
Epworth	549	848		Harcourt	192		
Essex	710	654	992	Harlan	2,422	1,765	1,200
Estherville	3,227	1,475	1,246	Harper	269	253	812
Extra	851	675	1,230	Harris	217		
Fairbank	644	448	1,000	Hartley	1,006	519	1,459
Fairfield	4,689	3,391	780	Hastings	404	322	939
Farley	513	532	1,098	Havelock	397		1,236
Farmington	1,332	1,002	608	Edwarden	1,810	744	1,188
Farnhamville	344	187		Hawkeye	513		
Farragut	514	409	959	Hazelton	600		1,001
Fayette	1,815	1,062		Hedrick	1,035	592	
Floyd	353		1,113	Henderson	244	201	
Fonda	1,180	625		Heburn	118	75	
Fontauelle	853	830		Hillsdale	244	193	1,189
Forest City	1,758	895	1,220	Holland	175		975
Fort Atkinson	264	460	1,011	Holstein	870	539	1,447
Fort Dodge	12,162	4,871	1,126	Holy Cross	115		
Fort Madison	9,274	7,901	522	Hopeville	145		
Foster	205			Hopkinton	707	668	
Franklin	210	533	690	Hornick	284		
Fredericksburg	565	321	1,075	Hospers	415		1,841
Frederika	170			Hubbard	678	452	1,140
Fremont	542			Hudson	359		883
Galva	468		1,290	Hull	626	566	1,483
Garden Grove	651	554		Humboldt	1,474	1,075	1,095
Garner	1,288	879	1,209	Humeson	945	642	
Garrison	482	397	859	Ida Grove	1,097	1,573	1,229
Garwin	470		501	Imogene	296	279	
Georgetown	394			Independence	3,656	3,168	921
Gilman	495	473		Indianola	3,261	2,254	909
Gilmore City	887			Inwood	477		1,471
Gladbrook	842	559	954	Ionia	306		
Glenwood	3,140	1,890	981	Iowa City	7,987	7,016	635
Glenon	733	532	1,230	Iowa Falls	2,840	1,796	1,107
Glidden	628	349	1,108	Ireton	545	412	1,377
Goldfield	628			Irwin	295		1,298
Goodell	254		1,230	Jackson Junction	171		1,140

TABLE No. 3—CONTINUED.

CITIES, TOWNS AND VILLAGES.	POPULATION.		Elevation in feet.	CITIES, TOWNS AND VILLAGES.	POPULATION.		Elevation in feet.
	1900	1890			1900	1890	
Janesville.....	311			Lone Tree.....	600		717
Jefferson.....	2,801	1,875	1,118	Lorimor.....	587		1,224
Jesup.....	690	578	984	Lowden.....	644	405	721
Jewel.....	847	414	1,083	Low Moor.....	318		647
Jolley.....	266			Lucas.....	1,132	1,320	883
Kalona.....	530	211	605	Luverne.....	684		
Kamrar.....	223			Luzerne.....	108		901
Kellerton.....	458	277		Lynnvile.....	347	281	
Kellogg.....	653	700	851	McGregor.....	1,498	1,160	812
Kelly.....	187		1,087	McIntire.....	427		
Kensett.....	459			Macedonia.....	295		
Keokuk Park.....	233	136		Macksburg.....	235	186	
Keokuk.....	11,641	14,101	404	Madrid.....	1,021	565	
Keosauqua.....	1,117	831		Malcom.....	404	372	601
Keota.....	906	777	806	Mallard.....	292		
Keystone.....	405			Malvern.....	1,166	1,003	695
Kingsley.....	720	649	1,241	Manchester.....	2,887	2,844	944
Kinross.....	132			Manilla.....	778	526	
Kirkman.....	208		1,232	Manly.....	869		1,201
Kirkville.....	402	714		Manning.....	1,169	1,293	1,328
Kiron.....	89			Manson.....	1,424	822	1,239
Klemme.....	262			Mapleton.....	1,009	782	1,267
Knovilton.....	267		1,095	Maquoketa.....	3,777	3,077	688
Knoxville.....	3,151	2,632	910	Marathon.....	659		1,399
Lacota.....	496	301		Marble Rock.....	573	433	1,002
Ladora.....	239	224	795	Marcus.....	718	671	1,463
Lake City.....	2,703	1,160	1,253	Marengo.....	2,007	1,710	745
Lake Mills.....	1,293	904	1,270	Marion.....	4,102	3,094	
Lake Park.....	541		1,479	Marne.....	410		1,183
Lakeview.....	591	366		Marshalltown.....	11,514	8,914	885
Lamoni.....	1,540			Martelle.....	158		
Lamont.....	636		1,045	Martinsburg.....	332	322	
LaMonte.....	272	154	940	Marysville.....	322	348	
Lansing.....	1,438	1,668	632	Mason City.....	6,746	4,007	1,128
La Porte.....	1,419	1,662	812	Massena.....	475	279	
Larchwood.....	450		1,465	Maticlock.....	94		
Larrabee.....	125			Maurice.....	260		1,314
Laurens.....	853	318	1,316	Maxwell.....	810	453	
Lawler.....	646	484	1,078	Maynard.....	485	371	1,106
LeClaire.....	997	906	576	Mechanicville.....	709	612	899
Ledyard.....	257		1,177	Mediapolis.....	725	489	799
Le Grand.....	468			Melbourne.....	388		1,040
Lehigh.....	806	670		Melrose.....	400		871
Leland.....	215		1,221	Menlo.....	428	389	1,271
Lemars.....	4,146	4,036	1,224	Meriden.....	432	241	1,406
Lenox.....	1,014	706		Merrill.....	869		
Leon.....	1,905	1,422	1,025	Meservey.....	193		
Lester.....	225		1,378	Miles.....	885		
Letts.....	387	325		Milford.....	485		
Lewis.....	613	579	1,165	Milo.....	535	318	
Limesprings.....	605	550	1,240	Milton.....	849	849	869
Linden.....	314		1,128	Minburn.....	317		1,051
Lineville.....	690	606		Minden.....	328	287	1,201
Lisbon.....	966	1,079	877	Missouri Valley.....	4,010	2,797	1,010
Liscomb.....	538	313		Mitchell.....	245	300	1,208
Little Rock.....	399		1,475	Mitchellville.....	768	704	676
Little Sioux.....	427	400		Modale.....	383	288	1,024
Livermore.....	618	459	1,141	Mondakin.....	384	257	1,089
Logan.....	1,377	827		Monmouth.....	281		716
Lohrville.....	697	435		Monona.....	674	460	1,209



TABLE No. 3—CONTINUED.

CITIES, TOWNS AND VILLAGES.	POPULATION.		Elevation in feet.	CITIES, TOWNS AND VILLAGES.	POPULATION.		Elevation in feet.
	1900	1890			1900	1890	
Monroe	917	952		Panora	958	809	
Montezuma	1,210	1,062	964	Parkersburg	1,164	780	
Monticello	2,104	1,988		Parnell	818		
Montour	502	409	854	Paton	328	245	1,105
Montrose	748	778	513	Patterson	163	138	549
Moorhead	200			Paulina	617	510	1,412
Moravia	632	811		Pella	2,623	2,408	
Morning Sun	948	881	745	Perry	3,936	2,880	967
Morrison	178	185	947	Persia	391		
Moulton	1,420	769	991	Peterson	521	971	1,242
Mt. Ayr	1,129	1,265	1,236	Pierson	853		1,272
Mt. Pleasant	4,109	3,997	729	Pilot Mound	315		
Mt. Vernon	1,629	1,259	847	Plainfield	320		
Moville	507	295		Pleasanton	184		
Murray	849	686	1,216	Pleasant Plain	280		753
Muscatine	14,073	11,454	582	Pleasantville	738	510	
Mystic	1,758	875		Pocahontas	625		
Nashua	1,286	1,240		Polk City	438	446	
Neola	921	917	1,111	Pomeroy	910	481	
Nevada	2,472	1,632	1,005	Portsmouth	316	250	
New Albin	543	411	648	Postville	984	884	1,195
Newell	782	540		Prairie City	898	684	
New Hampton	2,839	1,314	1,154	Prescott	448		1,153
New Hartford	570			Preston	593	439	
New London	1,003	580	768	Pringhar.	814	519	
New Market	600	320		Princeton	456	398	
New Providence	288			Protivin	139		
New Sharon	1,252	1,026		Pulaski	3-2		835
Newton	3,682	2,584	952	Quincy	106	148	
New Vienna	245			Radcliffe	645		1,198
Nichols	396	237	698	Randall	117		1,106
Nora Springs	1,209	846	1,052	Randolph	973	276	
North English	688			Rathbun	270		
North M'Gr. gor	616	609	604	Redding	311	214	
Northwood	1,271	859	1,222	Redfield	509	397	957
Norwalk	287			Red Oak	4,355	3,321	1,032
Norway	533	401	706	Reinbeck	1,203	731	926
Oakland	913	689	1,144	Remsen	835	580	
Ocheyedan	599		1,551	Renwick	350		
Odebolt	1,432	1,122	1,895	Riceville	804		1,229
Oelwein	5,142	930		Richland	554	631	
Ogden	993	689	1,211	Ridgeway	371		
Olin	892	519		Rippey	395		
Ollie	238			Riverside	698	608	645
Onawa	1,939	1,358	1,059	Riverton	687	500	927
Onslow	288	237	715	Rock Falls	124	122	1,104
Orange City	1,467	1,246	1,421	Rockford	1,080	1,010	1,021
Orient	859	130		Rock Rapids	1,766	1,594	1,453
Orleans	62			Rock Valley	1,054	542	1,253
Osage	2,734	1,919	1,184	Rockwell	830	391	
Oscawia	2,505	2,120	1,182	Rockwell City	1,222	516	
Oskaloosa	9,212	6,553	843	Rodman	147		
Ossian	670	600	1,371	Rodney	173		
Oto	996	247		Roland	657		
Ottumwa	18,167	14,001	649	Rolfe	964	529	
Oxford	664	615	745	Rome	255		603
Oxford Junction	730	762		Rose Hill	253	200	822
Pacific Junction	732	714	982	Rudd	381		1,116
Packwood	284			Russell	696	443	1,037
Panama	221	379		Ruthven	787	580	

TABLE No. 3—CONTINUED.

CITIES, TOWNS, AND VILLAGES.	POPULATION.		Elevation in feet.	CITIES, TOWNS, AND VILLAGES.	POPULATION.		Elevation in feet.
	1900	1890			1900	1890	
Sabula	1,029	918		Tama	2,649	1,741	924
Sac City	2,079	1,249	1,278	Templeton	321	269	
St. Ansgar	698	609		Terril	217		
St. Anthony	174			Thayer	394		1,080
St. Charles	412	387		Thompson	450		
St. Olaf	124			Thor	274		1,156
St. Paul	65			Thornburg	297		582
Salem	548	661		Thornton	299		
Salix	337		1,092	Thurman	409	395	
Sanborn	1,247	1,075		Tingley	488	295	
Schaller	661	833	1,807	Tipton	2,513	1,599	
Schleswig	293			Tiptonka	224		
Scranton	968	715	1,181	Toledo	1,941	1,836	856
Searsboro	263	153		Traer	1,458	1,014	916
Seymour	1,703	1,058	1,079	Tripoli	655		
Shannon City	880		1,189	Union	589	614	
Sheffield	983	610		Urbana	923		
Shelby	692	582	1,304	Ute	407		
Sheldahl	179		1,042	Vail	575	658	1,264
Sheldon	2,282	1,478	1,415	Valley Junction	1,700		824
Shell Rock	639	793	921	Vanhorn	484	501	
Shellsburg	511	468	774	Van Meter	407	467	884
Shenandoah	3,573	2,440	975	Van Wert	806		
Sibley	1,289	1,090	1,512	Victor	612	616	811
Sidney	1,143	899		Villisca	2,211	1,744	1,050
Sigourney	1,952	1,523	768	Vincent	163		
Silver City	438	324		Vinton	2,499	2,865	870
Sioux Center	810			Volga City	444		
Sioux City	88,111	97,808	1,099	Wadena	170		
Sioux Rapids	1,005	650	1,276	Walcott	362		735
Slater	426			Walker	105		890
Sloan	648	449	1,084	Wall Lake	659	439	1,237
Smithland	435	369		Walnut	878	811	1,288
Solon	397	353	704	Wapello	1,398	1,009	588
South Engli-h.	319		844	Washington	4,235	3,235	769
Spencer	3,065	1,813	1,318	Washta	431		
Spillville	356			Waterloo	12,680	6,674	856
Spirit Lake	1,219	782	1,458	Waucoma	540	406	
Springbrook	707			Waukeo	292	240	1,089
Springville	599	618		Waukon	2,158	1,810	631
Stacyville	490			Waverly	3,177	2,346	948
Stanhope	297		1,126	Wayland	394		
Stanton	404	399		Webster City	4,018	2,829	1,048
Stanwood	415	02	851	Wellman	654		702
State Center	1,008	85	1,074	Wellsburg	203		
Steamboat Rock	410	397		Westley	730	440	1,267
Storm Lake	2,189	1,662		West Bend	598	825	1,197
Story City	1,197	599		West Branch	647	474	78
Strafard	453		1,120	West Burlington	1,044	836	889
Strawberry Hill	184			Westchester	209		
Str'wb'r y Point	1,612	947	1,218	West Decorah	531	447	
Struble	172			Westgate	260		1,088
Stuart	2,079	2,052	1,216	West Liberty	1,690	1,268	670
Sumner	1,487	801	1,058	West McGregor	100	74	
Superior	187		1,500	West Mitchell	207	232	
Sutherland	722	490	1,428	West Point	654	466	860
Swaledale	240			Westside	306	448	1,890
Swan	406	410		West Union	1,935	1,076	1,115
Swea City	822			What Cheer	2,746	3,246	783
Tabor	934	508		Wheatland	473	569	660

TABLE No. 3--CONTINUED.

CITIES, TOWNS AND VILLAGES.	POPULATION.		Elevation in feet.	CITIES, TOWNS AND VILLAGES.	POPULATION.		Elevation in feet.
	1800	1890			1800	1890	
Whiting .....	572	487	1,069	Wiota .....	218	168	1,208
Whitemore .....	522	578	1,204	Woodbine .....	1,255	815	1,062
Whitten .....	217	195	1,045	Woodburn .....	467	334	980
Williams .....	500	.....	.....	Woodward .....	550	328	.....
Williamsburg .....	1,100	635	.....	Woolstock .....	274	.....	1,094
Wilton .....	1,284	1,212	083	Worthington .....	288	.....	.....
Windsor .....	148	.....	.....	Wyoming .....	794	704	.....
Winfield .....	820	461	.....	Yorktown .....	170	.....	.....
Winterset .....	3,059	2,281	1,129	Zearing .....	368	242	.....
Winthrop .....	618	370	1,047				

TABLE No. 4.

## LAND AREA OF IOWA BY COUNTIES.

## LAND AREA OF IOWA IN SQUARE MILES.

Adair .....	576	Franklin .....	576	Montgomery .....	493
Adams .....	482	Fremont .....	514	Muscatine .....	425
Allamakee .....	615	Greene .....	570	O'Brien .....	576
Appanoose .....	500	Grundy .....	504	Osceola .....	408
Audubon .....	432	Guthrie .....	576	Page .....	523
Benton .....	720	Hamilton .....	576	Palo Alto .....	576
Black Hawk .....	576	Hancock .....	576	Plymouth .....	820
Bowen .....	576	Hardin .....	576	Pocahontas .....	576
Bremer .....	432	Harrison .....	584	Folk .....	576
Buchanan .....	576	Henry .....	432	Pottawattamie .....	376
Buena Vista .....	576	Howard .....	460	Poweshiek .....	576
Butler .....	576	Humboldt .....	432	Ringgold .....	545
Calhoun .....	576	Ia. .....	482	Sac .....	576
Carroll .....	576	Iowa .....	576	Scott .....	447
Cass .....	576	Jackson .....	619	Shelby .....	576
Cedar .....	576	Jasper .....	720	Sioux .....	768
Cerro Gordo .....	576	Jefferson .....	432	Story .....	576
Cherokee .....	576	Johnson .....	576	Tama .....	720
Chickasaw .....	504	Jones .....	576	Taylor .....	540
Clarke .....	432	Keeokuk .....	576	Union .....	432
Clay .....	576	Kossuth .....	984	Van Buren .....	502
Clayton .....	745	Lee .....	490	Wapello .....	432
Clinton .....	680	Linn .....	720	Warren .....	576
Crawford .....	720	Louisa .....	396	Washington .....	576
Dallas .....	576	Lucas .....	432	Wayne .....	528
Davis .....	500	Lyons .....	600	Webster .....	720
Decatur .....	534	Madison .....	576	Winnebago .....	408
Delaware .....	576	Mahaska .....	576	Winneshiek .....	696
Des Moines .....	400	Marion .....	576	Woodbury .....	384
Dickinson .....	408	Marshall .....	576	Worth .....	408
Dubuque .....	604	Mills .....	445	Wright .....	576
Emmet .....	408	Mitchell .....	400		
Fayette .....	720	Monona .....	432		
Floyd .....	504	Monroe .....	432	Total .....	55,475

TABLE NO. 5—POPULATION OF IOWA BY SEX, GENERAL NATIVITY AND COLOR.

COUNTIES.	NATIVE BORN.		FOREIGN BORN.		NATIVE WHITE-NATIVE PARENTS.		NATIVE WHITE-FOREIGN PARENTS.		FOREIGN WHITE.		TOTAL COLORED*.		NEGROT.	
	Males.		Fe-males.		Males.		Fe-males.		Males.		Males.		Males.	
	Males.	Fe-males.	Males.	Fe-males.	Males.	Fe-males.	Males.	Fe-males.	Males.	Fe-males.	Males.	Fe-males.	Males.	Fe-males.
Adair.....	7,693	7,236	736	557	5,847	6,544	1,909	1,988	736	557	7	6	7	6
Adams.....	6,559	6,150	510	382	5,142	5,888	1,403	1,248	510	382	14	14	14	14
Allamakee.....	7,486	7,314	1,869	1,612	3,234	3,234	4,456	4,172	1,869	1,612	9	8	9	8
Appanoose.....	12,278	11,848	1,124	678	10,459	10,203	2,804	2,936	1,123	678	172	108	172	108
Audubon.....	5,577	5,415	1,110	1,110	3,279	3,126	2,904	2,904	1,123	1,110	2	2	2	2
Benton.....	11,265	10,651	1,885	1,476	7,468	6,478	3,704	3,271	1,822	1,110	15	7	15	7
Black Hawk.....	13,202	14,018	2,374	3,905	9,300	6,176	3,704	4,632	1,856	1,476	1	1	1	1
Boone.....	12,259	11,467	2,407	2,058	7,894	6,176	4,860	4,632	2,278	1,846	13	11	13	11
Bremer.....	6,912	6,710	1,601	1,182	3,663	3,176	4,368	4,047	2,406	2,092	5	1	5	1
Buchanan.....	9,701	9,250	1,377	1,069	6,616	6,284	3,022	3,004	1,877	1,068	14	12	14	12
Buena Vista.....	6,588	6,336	2,112	1,589	3,674	3,150	3,312	3,155	1,871	1,152	1	1	1	1
Butler.....	7,590	7,088	1,344	1,446	3,624	3,601	3,108	2,959	1,829	1,536	4	4	4	4
Calhoun.....	8,577	7,694	1,344	1,446	3,624	3,601	3,108	2,959	1,829	1,536	1	1	1	1
Carroll.....	8,497	8,244	2,006	1,572	4,181	3,955	2,773	2,566	1,949	1,463	4	4	4	4
Cass.....	9,655	9,280	1,935	1,024	6,934	6,955	4,289	4,219	2,604	1,672	24	10	22	10
Cedar.....	8,498	8,244	1,935	1,024	6,934	6,955	4,289	4,219	2,604	1,672	4	3	4	3
Cerro Gordo.....	9,169	8,446	1,748	1,807	3,967	3,179	3,446	3,244	1,608	1,183	19	19	19	19
Cherokee.....	7,228	6,861	1,431	1,055	3,294	3,294	2,682	2,682	1,747	1,307	34	25	33	25
Chickasaw.....	7,283	7,078	1,487	1,214	3,859	3,736	3,366	3,342	1,431	1,065	11	6	11	6
Clarke.....	8,284	8,815	1,900	1,441	3,679	6,271	3,966	3,517	1,465	1,214	6	2	6	2
Clay.....	5,987	5,410	1,195	811	3,733	3,397	2,553	2,012	1,193	811	42	27	42	27
Clayton.....	11,755	11,494	2,437	2,124	6,116	5,844	5,636	5,590	2,437	2,124	1	1	1	1
Clinton.....	17,051	16,704	4,622	7,984	6,622	7,715	9,072	8,977	4,622	7,984	6	6	6	6
Crawford.....	8,409	8,059	2,912	2,510	3,693	3,368	4,659	4,659	2,911	2,510	83	83	83	83
Dallas.....	11,809	10,617	632	515	3,886	3,886	1,610	1,717	632	500	11	11	11	11
Davis.....	7,846	7,569	229	176	6,962	6,860	633	651	229	176	9	14	9	14
Decatur.....	8,826	8,728	265	208	6,123	7,81	762	762	255	208	31	28	31	28
Delaware.....	8,953	8,670	1,497	1,115	5,266	4,996	3,288	3,090	1,497	1,115	25	25	25	25
Des Moines.....	14,520	14,865	3,487	3,087	7,941	7,751	6,371	6,353	3,481	3,087	224	208	224	208
Dickinson.....	3,651	3,314	2,482	3,422	2,482	2,209	1,104	1,104	3,481	3,422	3	3	3	3

\* Persons of Negro descent, Chinese, Japanese and Indian. † Includes all persons of Negro descent.

TABLE NO. 5—CONTINUED.

COUNTIES.	NATIVE BORN.		FOREIGN BORN.		NATIVE WHITE-NATIVE PARENTS.		NATIVE WHITE-FOREIGN PARENTS.		FOREIGN WHITE.		TOTAL COLORED.*		NEGRO.†	
	Males.	Fe- males.	Males.	Fe- males.	Males.	Fe- males.	Males.	Fe- males.	Males.	Fe- males.	M's.	m's.	M's.	M's.
Dubuque	26,181	22,821	5,654	4,797	9,814	9,192	13,242	13,586	5,652	4,797	11	48	75	43
Emmet	4,982	5,779	1,046	1,759	2,482	2,626	4,626	4,799	1,045	1,759	2	5	5	5
Fayette	13,821	12,972	2,978	1,678	8,467	7,687	4,963	4,547	2,276	1,678	51	38	31	38
Floyd	7,567	7,587	1,412	1,208	4,670	4,683	2,890	2,876	1,410	1,208	9	8	7	8
Franklin	6,467	6,890	1,323	1,176	3,573	3,180	2,669	2,669	1,323	1,176	1	1	1	1
Fremont	9,250	8,483	4,457	3,846	8,054	7,869	1,102	1,089	846	846	95	90	94	80
Greene	8,428	8,728	93	699	8,802	8,877	2,119	1,947	93	699	8	4	4	4
Grundy	5,404	5,198	1,843	1,843	2,612	2,444	2,792	2,757	1,843	1,843	2	1	2	1
Guthrie	9,076	8,545	576	432	7,606	7,258	1,404	1,556	1,310	1,348	2	1	2	1
Hamilton	8,211	7,824	1,929	1,550	4,616	4,421	8,574	8,388	1,928	1,550	25	17	23	17
Hancock	6,788	5,216	1,820	1,176	2,960	2,576	2,374	2,639	1,618	1,176	6	4	4	4
Hardin	10,112	9,350	1,824	1,469	6,975	6,228	9,040	8,128	1,821	1,467	50	49	46	49
Harrison	12,053	11,392	1,246	907	9,900	8,786	2,676	2,457	1,244	907	18	20	19	20
Henry	9,847	9,144	886	7,517	7,058	7,058	1,636	1,620	887	638	17	6	9	8
Howard	6,157	5,866	1,066	1,066	3,053	2,879	3,065	2,904	1,066	1,066	3	1	1	1
Humboldt	5,216	5,007	1,415	1,080	2,704	2,638	2,906	2,470	1,416	1,080	1	1	1	1
Ida	6,194	6,748	1,399	1,892	2,863	2,800	2,929	2,142	1,398	1,891	3	1	3	1
Iowa	8,493	7,980	1,824	1,558	5,848	5,755	4,258	4,295	1,906	1,558	3	3	3	3
Jackson	10,159	10,081	1,856	1,038	9,898	9,684	2,697	2,517	1,856	1,038	96	84	94	84
Jasper	8,823	7,922	789	544	6,668	6,808	1,600	1,480	789	547	80	80	81	80
Jefferson	10,648	10,445	2,082	1,747	6,121	6,107	4,930	4,308	2,080	1,747	38	31	31	31
Jones	6,938	5,281	1,849	846	4,468	3,894	9,894	9,262	1,846	841	29	19	36	19
Keokuk	11,700	11,298	1,127	986	9,147	8,840	2,590	2,486	1,127	986	24	10	38	10
Kossuth	9,958	9,768	2,426	1,846	4,874	4,280	4,807	4,466	2,426	1,845	2	1	2	1
Lee	17,579	17,741	2,841	2,068	10,812	10,512	5,892	6,127	2,888	2,067	892	903	890	892
Linn	24,019	24,196	8,480	7,898	18,898	18,657	7,046	7,446	8,478	7,897	122	136	122	136
Louis	6,951	6,208	876	5,279	5,545	5,196	1,102	1,068	877	579	79	79	79	79
Lucas	7,664	7,591	617	464	6,983	6,184	1,217	1,068	617	464	115	81	111	81
Lyon	5,297	4,947	1,592	1,117	2,263	2,041	3,012	2,806	1,592	1,117	4	4	4	4
Madison	8,802	8,295	324	259	7,668	7,279	1,101	1,006	324	259	964	711	900	711
Mahaska	15,999	15,110	1,894	1,400	11,740	11,208	3,146	2,828	1,890	1,400	20	25	19	25
Marion	11,151	10,583	1,173	1,049	8,791	8,580	2,844	2,628	1,172	1,049	20	25	19	25

Marshall	13,669	12,687	2,081	1,554	10,016	9,176	8,571	8,426	2,073	1,554	84	65	82	85
Mills	8,197	7,474	1,019	1,474	6,742	6,189	1,494	1,262	619	1,474	21	23	21	23
Mitchell	6,307	6,206	1,821	1,062	5,481	5,401	2,868	2,794	1,681	1,061	8	7	8	7
Monona	8,334	7,345	1,018	1,018	6,815	6,217	2,184	2,124	1,818	1,018	7	4	8	2
Monroe	7,766	7,766	1,094	1,094	6,977	6,989	2,039	1,887	1,084	1,094	842	211	842	211
Montgomery	7,678	7,678	1,286	1,094	6,799	6,594	2,000	2,000	1,084	1,084	26	25	28	25
Muscatine	12,572	11,971	2,215	1,788	8,884	8,545	4,989	4,989	2,014	1,788	74	73	73	73
O'Brien	7,841	6,840	1,808	1,889	7,884	7,828	2,287	2,133	1,808	1,889	1	1	1	1
Oceola	8,118	8,870	1,689	1,689	1,878	1,768	1,383	1,217	1,897	1,689	1	1	1	1
Paga	11,186	10,810	1,283	688	8,594	8,554	2,260	2,186	1,201	893	122	110	122	110
Palo Alto	5,620	1,476	1,077	1,077	3,195	2,847	2,863	2,773	1,474	1,077	2	1	1	1
Plymouth	9,067	8,396	2,764	1,972	6,095	5,895	4,701	4,701	2,537	1,972	2	1	2	1
Pocahontas	6,054	6,032	1,533	1,065	3,723	3,349	2,811	2,733	1,537	1,065	1	1	1	1
Polk	80,977	36,293	5,195	4,522	23,518	23,011	9,087	9,288	6,187	4,530	964	964	1,077	864
Pottawattamie	23,977	2,386	4,387	3,570	6,764	6,593	2,188	2,038	4,354	3,570	118	118	153	118
Poweshiek	7,004	7,181	1,021	6,821	6,764	6,593	2,188	2,038	4,354	3,570	80	21	80	21
Ringgold	7,004	7,181	1,021	6,821	6,764	6,593	2,188	2,038	4,354	3,570	80	21	80	21
Secor	7,004	7,181	1,021	6,821	6,764	6,593	2,188	2,038	4,354	3,570	80	21	80	21
Shelby	19,042	19,633	1,688	1,242	4,892	4,768	3,231	3,082	1,084	1,242	267	237	263	237
Shoemaker	7,490	7,659	1,950	1,441	6,048	5,849	3,443	3,284	1,950	1,441	7	3	7	3
Sioux	8,043	8,222	3,000	2,732	3,296	3,043	3,376	3,173	3,043	2,732	3	3	3	3
Story	1,572	1,927	1,933	1,432	6,817	6,318	3,431	3,204	1,933	1,432	1	1	1	1
Tama	10,553	9,929	2,279	1,739	6,231	5,865	4,160	3,873	2,277	1,739	209	131	14	9
Taylor	9,201	8,888	2,700	2,700	6,182	5,770	4,104	3,930	2,777	2,700	411	301	42	30
Union	8,084	8,788	871	695	7,781	7,657	1,841	1,801	871	695	270	270	34	98
Van Buren	8,475	8,939	313	227	7,643	7,382	6,890	6,507	312	227	83	88	38	34
Wapello	10,311	10,249	1,645	1,301	12,650	12,610	4,132	3,244	1,502	1,301	53	50	52	50
Warren	9,087	9,682	405	323	8,765	8,613	1,180	1,042	401	323	42	27	41	27
Washington	9,308	8,536	692	692	7,893	7,692	1,689	1,531	692	692	37	33	37	33
Wayne	8,599	8,422	299	174	7,787	7,692	1,689	1,531	288	174	37	33	37	33
Webster	13,815	12,897	3,539	2,706	6,897	6,258	6,354	6,114	3,584	2,706	72	45	70	45
Winnebago	6,058	4,968	1,600	1,828	7,892	7,468	3,258	3,148	1,600	1,828	16	18	13	16
Winnesaukee	9,577	9,199	2,780	2,905	5,863	5,493	3,681	3,700	2,787	2,905	184	163	184	163
Woodbury	23,462	21,362	4,036	4,211	14,654	13,449	8,649	8,349	4,877	4,231	163	184	163	184
Woodworth	4,228	3,962	1,517	1,180	1,851	1,242	1,016	9,719	1,515	1,180	6	6	7	6
Wright	7,997	7,461	1,607	1,153	4,905	4,886	3,081	3,076	1,604	1,153	14	2	10	2
The State	985,810	940,663	171,009	131,911	647,757	613,911	331,027	320,790	170,868	131,911	7,182	6,001	6,875	5,815

\*Persons of negro descent, Chinese, Japanese and Indian. Includes all persons of negro descent.

The males constitute 51.8 per cent and the females 48.2 per cent of the population of Iowa. The foreign born element constitutes 13.7 per cent, and the native born 86.3 of the total population of the state. The white element constitutes 92.4 per cent of the population; the small colored element in Iowa being composed almost wholly of persons of negro descent.

TABLE No. 6.—PERSONS OF SCHOOL, MILITIA AND VOTING AGES, BY SEX, GENERAL NATIVITY, AND COLOR.

COUNTIES.	5 TO 20 YEARS, INCLUSIVE.						MALES 15 TO 44 YEARS, INCLUSIVE.				MALES 21 YEARS AND OVER.					
	Native white.		Foreign white.		Negro.*		Other colored.†		Native white.		Foreign white.		Negro.*		Other colored.†	
	Males.	Females.	Males.	Females.	Males.	Females.	Males.	Females.	Males.	Females.	Males.	Females.	Males.	Females.	Males.	Females.
Adair.....	3, 015	2, 929	46	95	2	1	.....	.....	2, 929	270	.....	.....	8, 673	600	.....	4
Adams.....	2, 540	2, 462	17	18	6	5	.....	.....	2, 533	176	.....	.....	8, 105	491	.....	6
Allamakee.....	3, 243	3, 007	75	82	5	7	2	.....	3, 230	638	.....	.....	8, 477	1, 823	.....	1
Appanoose.....	4, 394	4, 332	125	105	62	56	.....	.....	4, 375	611	62	.....	9, 024	907	113	.....
Ashtabula.....	2, 357	2, 386	156	120	.....	.....	.....	.....	1, 804	891	1	.....	2, 106	1, 503	.....	.....
Benton.....	4, 218	4, 022	136	137	1	4	.....	.....	4, 089	882	8	.....	5, 517	1, 719	.....	14
Black Hawk.....	5, 062	5, 013	154	189	1	4	1	.....	6, 080	682	6	1	7, 339	2, 117	.....	1
Borjess.....	4, 754	4, 040	141	138	98	37	.....	.....	4, 699	1, 146	71	.....	5, 655	2, 263	83	1
Brecker.....	2, 687	2, 665	101	82	.....	.....	.....	.....	2, 532	670	.....	.....	3, 254	1, 308	.....	.....
Buchanan.....	3, 403	3, 301	50	55	4	8	.....	.....	4, 181	471	5	.....	5, 187	1, 335	.....	.....
Buena Vista.....	3, 033	2, 825	166	127	.....	.....	.....	.....	2, 659	1, 103	.....	.....	2, 878	1, 941	.....	.....
Burlingame.....	2, 898	2, 780	221	213	.....	.....	.....	.....	2, 994	901	1	.....	3, 559	1, 647	.....	.....
Calhoun.....	3, 297	3, 240	78	86	.....	.....	.....	.....	3, 508	733	2	.....	4, 041	1, 243	.....	.....
Cass.....	3, 850	3, 788	128	118	1	4	.....	.....	2, 943	523	7	.....	3, 270	1, 876	.....	.....
Cedar.....	3, 666	3, 788	89	75	2	1	.....	.....	3, 660	618	3	.....	4, 721	1, 346	.....	.....
Cedar *.....	3, 136	3, 104	142	118	.....	.....	.....	.....	3, 454	696	.....	.....	4, 261	1, 859	.....	.....
Cerro Gordo.....	3, 435	3, 266	187	157	2	4	.....	.....	3, 914	890	17	.....	4, 612	1, 806	.....	.....
Cherokee.....	2, 862	2, 864	107	107	4	8	.....	.....	2, 769	761	21	.....	3, 292	1, 336	.....	.....
Chickasaw.....	2, 928	2, 918	96	95	.....	.....	.....	.....	2, 943	538	8	.....	3, 287	1, 336	.....	.....
Clarke.....	2, 206	1, 962	.....	10	.....	11	.....	.....	2, 512	.....	12	.....	3, 314	1, 182	.....	.....
Clay.....	2, 357	2, 196	105	72	.....	.....	.....	.....	2, 829	672	1	.....	2, 760	1, 081	.....	.....

Clayton	4,757	123	84	30	22	776	5,317	2,913	8
Clinton	6,861	432	448	1	2	2,472	7,289	5,012	62
Crawford	3,814	257	225	2	4	1,485	4,291	2,853	10
Dallas	8,824	28	27	1	4	288	5,962	604	7
Davis	2,712	8	5	9	12	76	9,958	221	20
Decatur	3,241	6	7	6	13	72	4,556	249	15
Delaware	3,256	10	7	2	9	637	4,023	1,988	1
Des Moines	5,615	210	23	81	65	1,363	7,005	3,269	145
Dickinson	1,409	38	52	1	1	1,308	1,734	539	3
Dubuque	9,783	303	327	18	9	2,217	11,252	5,345	51
Emmet	1,578	68	8	9	2	537	2,040	1,063	2
Fayette	4,841	168	125	19	18	1,031	6,940	2,104	24
Floyd	2,870	108	8	2	3	5	3,801	1,833	2
Franklin	2,674	153	14	1	1	785	2,845	1,339	3
Fremont	3,324	25	19	11	13	188	4,723	481	26
Greene	3,239	52	25	1	1	440	4,107	878	5
Grundy	2,279	221	175	1	1	824	2,919	575	1
Guthrie	3,376	39	33	1	3	217	4,613	1,534	5
Hamilton	3,392	184	125	11	9	914	3,527	1,739	11
Hancock	2,457	178	180	2	1	925	2,202	1,459	2
Hardin	4,023	222	204	41	4	784	4,567	1,596	2
Harrison	4,438	93	66	4	8	639	6,022	1,175	14
Henry	2,941	45	29	47	71	377	3,525	848	138
Howard	2,477	101	58	2	2	568	2,783	1,298	6
Humboldt	2,207	114	92	1	1	803	2,146	1,300	1
Ide	2,177	97	107	1	1	764	2,656	1,323	2
Iowa	3,226	79	54	1	2	730	3,974	1,748	9
Jackson	3,917	112	105	1	1	678	4,849	1,781	1
Jasper	4,407	133	98	81	28	949	3,614	1,221	38
Jefferson	2,880	40	17	13	13	296	4,519	699	24
Johnson	3,951	94	75	5	7	736	5,139	1,639	2
Jones	3,572	172	136	4	1	930	4,989	1,673	22
Keokuk	4,179	66	91	9	2	419	5,850	1,030	14
Kossuth	4,167	336	211	1	1	1,327	3,944	2,188	1
Lee	5,983	83	95	231	237	738	8,049	2,254	54
Linn	3,536	301	342	32	41	1,877	12,327	3,448	52
Louis	2,333	24	16	2	2	106	3,498	8,852	1

\* Includes all persons of negro descent. † Chinese, Japanese and Indians.



TABLE NO. 6—CONTINUED.

COUNTIES.	5 TO 20 YEARS, INCLUSIVE.						MALES 18 TO 44 YEARS, INCLUSIVE.				MALES 21 YEARS AND OVER.					
	Native white.		Foreign white.		Negro.*		Other colored.†		Native white.		Foreign white.		Negro.*		Other colored.†	
	Males.	Females.	Males.	Females.	Males.	Females.	Males.	Females.	Males.	Females.	Males.	Females.	Males.	Females.	Males.	Females.
Lucas.....	2,791	2,789	89	48	25	86	.....	.....	2,839	272	71	.....	3,750	573	83	.....
Lyon.....	2,266	2,151	218	166	.....	.....	.....	1,875	1,110	.....	.....	.....	2,062	1,612	.....	.....
Madison.....	3,145	2,969	9	9	.....	.....	.....	3,418	1,182	.....	.....	.....	4,546	1,354	.....	.....
Mahaska.....	5,269	5,134	206	181	348	315	.....	3,871	868	408	.....	.....	7,645	1,631	335	.....
Marion.....	4,018	4,069	100	90	6	18	.....	4,365	408	.....	.....	.....	5,572	1,070	9	.....
Marshall.....	4,644	4,596	116	129	15	28	.....	5,212	960	37	.....	.....	7,241	1,060	62	.....
Mills.....	3,163	2,830	48	49	0	7	.....	8,206	289	7	.....	.....	3,939	549	12	.....
Mitchell.....	2,532	2,491	65	71	3	4	.....	2,544	609	1	.....	.....	2,931	1,258	.....	.....
Monroe.....	2,233	2,049	120	115	.....	.....	.....	3,159	724	.....	.....	.....	3,741	1,101	.....	.....
Monroe.....	3,051	3,014	92	86	69	74	.....	3,041	532	105	.....	.....	3,790	1,000	230	.....
Montgomery.....	2,947	2,947	89	75	4	6	.....	3,026	579	12	.....	.....	3,895	1,185	19	.....
Muscatine.....	4,504	4,385	194	178	13	20	.....	6,111	903	81	.....	.....	6,134	2,069	54	.....
O'Brien.....	3,015	2,872	181	180	.....	.....	.....	2,081	1,229	.....	.....	.....	3,048	1,620	.....	.....
Oscola.....	1,623	1,501	105	96	.....	.....	.....	1,618	628	1	.....	.....	1,468	844	.....	.....
Page.....	4,064	3,870	55	55	41	41	.....	4,469	547	51	.....	.....	5,317	1,203	69	.....
Palo Alto.....	2,902	2,418	115	105	.....	.....	.....	2,321	778	.....	.....	.....	2,621	1,855	.....	.....
Plymouth.....	4,029	3,888	238	211	.....	.....	.....	3,341	1,883	1	.....	.....	3,541	2,518	1	.....
Pocahontas.....	2,757	2,695	119	97	.....	.....	.....	1,530	941	.....	.....	.....	2,733	1,418	.....	.....
Polk.....	11,848	12,172	307	455	271	818	.....	13,503	2,781	602	.....	.....	19,420	4,806	749	.....
Portsmouth.....	5,277	9,100	265	953	41	23	.....	9,688	2,252	72	.....	.....	11,884	4,078	104	.....
Poweshiek.....	3,108	3,071	41	50	6	6	.....	3,816	432	12	.....	.....	4,779	947	20	.....
Ringgold.....	2,846	2,752	12	6	.....	.....	.....	2,830	87	.....	.....	.....	3,809	248	.....	.....
Secor.....	3,112	3,012	134	119	1	1	.....	3,925	848	.....	.....	.....	3,983	1,530	.....	.....
Scott.....	7,838	7,765	400	400	63	67	.....	8,251	2,579	143	.....	.....	8,905	4,810	178	.....

Shelby	8,408	8,287	174	181	2	1	1	1,049	8	61	2,118	1,778	6
Stout	3,932	3,932	618	492	1	1	1	1,968	1	1	2,871	3,158	1
Story	3,822	3,818	140	102	1	1	1	1,900	3	1	4,937	1,787	2
Tama	4,105	3,949	164	119	7	4	87	1,103	8	61	4,821	2,118	7
Taylor	3,280	3,227	10	10	10	9	9	3,027	13	13	3,555	23	23
Union	3,857	3,287	393	31	12	10	10	4,084	47	47	5,192	538	53
Van Buren	2,808	2,782	9	9	15	14	14	3,820	84	16	4,988	302	27
Wapello	5,865	5,824	89	105	135	124	124	6,551	657	226	8,319	1,473	274
Warren	3,587	3,507	15	24	10	7	7	3,940	136	22	5,207	394	26
Washington	3,370	3,255	24	31	9	12	12	3,975	236	13	5,323	667	24
Wayne	2,944	2,947	17	13	23	23	3,443	1,285	4	1	4,490	281	5
Webster	5,840	5,341	237	191	23	28	28	6,855	1,699	88	2	8,049	49
Winnemago	2,303	2,338	131	109	1	1	1	1,856	547	1	1,780	1,526	1
Winneshiek	3,967	3,942	187	138	1	4	4	3,795	1,002	9	8,981	2,400	11
Woodbury	3,745	3,680	406	452	42	82	82	9,687	2,900	84	11,902	4,556	109
Worth	1,900	1,861	118	104	4	4	4	1,886	703	4	1,833	1,400	2
Wright	3,211	3,059	112	132	1	1	1	3,069	857	7	8,557	1,458	8
Iowa	573,136	346,065	12,701	11,813	1,655	1,957	198	382,770	79,470	3,973	472,759	187,909	4,441
													192

\*Includes all persons of negro descent. †Chinese, Japanese and Indians.

## OCCUPATIONS IN THE STATE OF IOWA.

TABLE No. 7.

TOTAL PERSONS TEN YEARS OF AGE AND OVER ENGAGED IN PRINCIPAL SPECIFIED OCCUPATIONS.

Occupations.	Total	Males.	Females	Occupations.	Total	Males.	Females
All occupations.....	789,404	662,521	106,883	Professional service—Continued.	410	410	.....
Agricultural pursuits.....	871,604	969,972	6,132	Engineers, civil.....	124	124	.....
Agricultural laborers.....	133,450	132,230	1,180	Engineers, mechanical and electrical.....	30	30	.....
Dairymen and dairywomen.....	289	259	29	Engineers, mining.....	1,014	1,014	.....
Farmers, planters and overseers.....	234,828	227,482	6,846	Journalists.....	9,496	9,383	113
Gardeners, florists, nurserymen, etc.....	1,888	1,888	.....	Lawyers.....	76	76	.....
Lumbermen and raftsmen.....	368	368	.....	Librarians and assistants.....	10	10	.....
Stock raisers.....	365	361	4	Musicians and teachers of music.....	2,200	2,200	.....
Stock holders and drovers.....	336	336	.....	Officials, national government.....	1,245	1,245	.....
Wood choppers.....	279	279	.....	Officials, state government.....	100	100	.....
Other agricultural pursuits.....	25	25	.....	Officials, county government.....	989	989	.....
Professional service.....	40,814	23,520	28,285	Officials, city or town government.....	54	53	1
Actors, professional showmen, etc.....	984	908	78	Physicians and surgeons.....	4,039	8,749	260
Architects, designers, draughtsmen, etc.....	224	223	1	Professors in colleges and universities.....	23	23	.....
Artists and teachers of art.....	442	416	27	Surveyors.....	110	110	.....
Authors and scientists.....	129	49	77	Teachers.....	28,186	3,434	19,562
Chemists, assayers and metallurgists.....	41	37	4	Veterinary surgeons.....	566	566	.....
Clergymen.....	4,139	4,022	117	Not specified.....	118	75	41
Dentists.....	1,094	1,042	53	Domestic and personal services.....	117,177	78,827	48,880
Electricians.....	552	547	5	Barbers and hairdressers.....	4,082	8,900	108
				Barbers.....	1,206	1,206	.....
				Boarding and lodging house keepers.....	1,870	2,292	1,118
				Bootblacks.....	1,061	661	.....

Domestic and personal service—Continued.	
Elevator tenders.....	155
Firemen.....	1,201
Hotel keepers.....	5,464
Housekeepers and stewards.....	848
Hunters, trappers, guides and scouts.....	20
Janitors.....	1,131
Laborers, coal yard.....	83
Laborers, general.....	58,488
Laundresses and laundresses.....	4,171
Loungeshoremen.....	11
Nurses, trained.....	178
Nurses, not specified.....	1,170
Marines (U. S.).....	19
Midwives.....	59
Restaurant keepers.....	1,011
Sailors (U. S.).....	23
Saloon keepers.....	1,626
Servants.....	32,268
Sextons.....	127
Soldiers (U. S.).....	235
Stevadores.....	4
Waiters.....	1,446
Watchmen, policemen and detectives.....	1,443
Not specified.....	317
<b>Trade and transportation.....</b>	<b>129,006</b>

Agents insurance and real estate.....	4,197
Agents, not specified.....	4,467
Auctioneers.....	185
Bankers and brokers.....	3,538
Boatmen and sailors.....	2,260
Bookkeepers and accountants.....	4,450
Carriage and hack drivers.....	402
Clerks and copyists.....	10,022
Commercial travelers.....	4,676
Decorators, drapers and window dressers.....	45
Draymen, teamsters and expressmen.....	12,356
Foremen and overseers, livery stable.....	92
Foremen and overseers, steam railroads.....	1,684
Foremen and overseers, street railroads.....	18

Trade and transportation—Continued.	
Foremen and overseers, not specified.....	150
Haulers.....	1,703
Hocksters and peddlers.....	886
Letter and mail carriers.....	631
Livery stable keepers.....	1,982
Merchants and dealers (except wholesale).....	559
Boots and shoes.....	153
Cigars and tobacco.....	719
Clothing and men's furnishings.....	869
Coal and wood.....	2,325
Drugs and medicines.....	1,474
Dry goods, fancy goods and notions.....	1,902
General store.....	3,682
Groceries.....	63
Liquor and wines.....	975
Lumber.....	616
Produce and provisions.....	11,246
Not specified.....	1,462
Merchants and dealers, wholesale.....	517
Messengers, errand and office boys.....	90
Newspaper carriers and newsboys.....	1,218
Officials, bank officials and cashiers.....	1,172
Officials, insurance and trust companies.....	521
Officials, trade companies.....	885
Officials, transportation companies.....	637
Packers and shippers.....	430
Porters and helpers (in stores, etc.).....	15,865
Steammen and saleswomen.....	507
Steam railroad employes.....	2,364
Baggagemen.....	1,325
Brakemen.....	4,125
Conductors.....	11,915
Engineers and firemen.....	1,778
Laborers.....	1,368
Station agents and employes.....	2,325
Switchmen, yardmen and flagmen.....	206
Stenographers.....	239
Street railway employes.....	372
Conductors.....	16
Drivers.....	6
Laborers.....	239
Motormen.....	372
Station agents and employes.....	16

12	188	150	138
86	1,706	1,703	1,706
11	890	886	890
4	631	631	631
	1,978	1,982	1,978
6	559	559	559
2	151	153	151
4	715	719	715
	307	869	307
46	2,419	2,325	2,419
56	1,418	1,474	1,418
32	1,870	1,902	1,870
92	3,740	3,682	3,740
	61	63	61
5	970	975	970
5	604	616	604
193	11,433	11,246	11,433
12	1,410	1,462	1,410
50	90	517	90
	1,182	1,218	1,182
98	1,172	1,172	1,172
6	495	521	495
8	982	885	982
13	635	637	635
292	435	430	435
5	12,270	15,865	12,270
	507	507	507
1	2,364	2,364	2,364
	1,325	1,325	1,325
	4,125	4,125	4,125
13	11,909	11,915	11,909
17	1,761	1,778	1,761
	1,368	1,368	1,368
	467	2,325	467
	206	206	206
	6	6	6
	239	239	239
	372	372	372
	16	16	16

TABLE NO. 7—CONTINUED.

Occupations.	Total.	Males.	Females.	Occupations.	Total.	Males.	Females.
<i>Trade and transportation—Continued.</i>				<i>Fishing and mining—Continued.</i>			
Telegraph operators	486	438	154	Miners, gold and silver	37	37	
Telephone operators	2,069	1,945	154	Miners, not otherwise specified	924	924	
Typewriters	540	384	444	Quarymen	497	497	2
Underwriters	124	97	61	<i>Food and kindred products.</i>			
Weights, gaucers and measurers	327	324	4	Bakers	1,301	1,098	103
Not specified	37	37		Butchers	2,945	2,940	5
	338	306	32	Butter and cheese makers	1,437	1,406	31
<i>Manufacturing and mechanical put-</i>				Confectioners	574	574	203
<i>ting.</i>				Fish curers and packers	1	1	1
	124,863	103,507	21,280	Meat and fruit canners and preservers	130	12	88
				Meat packers, curers and picklers	1,041	1,013	23
<i>Building trades.</i>				Millers	1,287	1,253	9
Carpenters and joiners	18,933	18,926	7	Sugar makers and refiners	7	7	86
Masons, brick and stone	4,868	4,865		Not specified	222	186	
Painters, glaziers and varnishers	7,550	7,529	21	<i>Iron and steel and fair products.</i>			
Paper hangers	410	404	6	Blacksmiths	6,363	6,322	1
Plasterers	1,366	1,364	2	Iron and steel workers	628	622	1
Plumbers, gas and steam fitters	1,137	1,137		Machinists	3,352	3,319	3
Roofers and slaters	42	42		Molders	71	71	
Mechanics, not otherwise specified	110	109	1	Steam boiler makers	664	664	
<i>Chemical and allied products.</i>				Shoe, furnace and crane makers	58	53	
Oil well and oil works employes	26	26		Tool and cutlery makers	134	119	
Powder and cartridge makers	8	8		Whearrights	238	238	
Starb Makers	104	61	48	Wire workers	25	25	
Other chemical workers	5	2	3	<i>Leather and its finished products.</i>			
<i>Clay, glass and stone products.</i>				Boot and shoe factory operators	385	194	189
Brick and tile makers, etc	1,255	1,203	2	Harness and saddle makers and repairs	2,400	2,392	8
Glass workers	81	30	1	Leather curers and tanners	61	51	6
Marble and stone cutters	630	614	1	Shoe makers (not in factories)	1,532	1,532	
Potters	43	43		Trunk and leather case makers, etc.	13	13	
<i>Fishing and mining.</i>				Liquors and beverage			
Fishermen	615	612	3	Bottlers	105	99	6
Miners, coal	9,624	9,622	3	Brewers and malsters	198	198	
				Distillers and rectifiers	6	6	

Liquors and beverages—Continued.				
Mineral and soda water makers				
Lumber and its manufacture.				
Basket makers (wood).....	11	11		
Box makers.....	48	23	25	
Cabinet makers.....	112	700	12	
Coopers.....	891	380	1	
Furniture manufacture employees.....	686	685	1	
Furniture yard employees.....	108	102	6	
Piano and organ makers.....	584	584		
Saw and planing mill employes.....	9	9		
Not specified.....	2,180	2,178	4	
Iron and steel.	504	500	4	
Brass workers.....	66	68		
Clock and watch repairers.....	108	108		
Gold and silver workers.....	9	9		
Jewelry manufacture employes.....	59	58	1	
Tin plate and tinware makers.....	1,480	1,451	29	
Watch factory operatives.....	122	121	1	
Other metal workers.....	253	252	1	
Paper and printing.				
Bookbinders.....	982	902	160	
Box makers (paper).....	69	11	57	
Compositors.....	1,265	790	505	
Electrotypers and stereotypers.....	80	30		
Engravers.....	45	41	4	
Lithographers.....	95	81	1	
Paper and pulp mill operatives.....	57	50	7	
Printers and pressmen.....	2,351	2,191	160	
Textiles.				
Bleachery and dye works operatives.....	102	98	4	
Carpet factory operatives.....	260	58	177	
Carpet (rag) makers.....	512	165	357	
Cotton mill operatives.....	8	2		
Woolen mills.....	10,174	27	10,147	
Hat and cap makers.....	19	1	18	
Hosiery and knitting mill operatives.....	88	11	77	
Lace and embroidery makers.....	35	35		
Milliners.....	3,615	80	3,485	

## Textiles—Continued.

Print works operatives.....	27	22		
Rope and cordage factory operatives.....	19	17	2	
Sail, awning and tent makers.....	22	18	4	
Seamstresses.....	2,676	7	2,669	
Sewing machine operators.....	23	8	15	
Shirt, collar and cuff makers.....	93	51	42	
Silk mill operatives.....	1	1		
Tailors and tailoresses.....	2,454	1,813	621	
Woolen mill operatives.....	294	1,178	107	
Not specified.....	53	23	30	
Miscellaneous industries.				
Artificial flower makers.....	3	3		
Broom and brush makers.....	268	253	15	
Builders and contractors.....	1,283	1,257	6	
Butt-nmakers.....	1,038	704	334	
Candle, soap and tallow makers.....	45	37	8	
Charcoal, coke and lime burners.....	31	31		
Corset makers.....	3	3		
Electric light and power company employes.....	86	86		
Engineers and firemen, not locomotive.....	3,682	3,678	4	
Gas works employes.....	86	80	6	
Glove makers.....	149	71	72	
Manufacturers and officials.....	2,712	2,690	52	
Model and pattern makers.....	91	88	3	
Officials of mining and quarrying companies.....	430	438	2	
Piano and organ tuners.....	129	125	4	
Photographers.....	1,678	905	173	
Publishers of books, maps and newspapers.....	356	352	4	
Rubber factory operatives.....	2	2		
Tobacco and cigar factory operatives.....	2,041	1,577	464	
Turpentine distillers.....	6	6		
Upholsters.....	465	459	26	
Umbrella and parasol makers.....	2	1	1	
White borers.....	768	738	1	
Not specified.....	20	20		
Not specified.....	4,790	4,147	643	

## AGRICULTURAL INDUSTRIES OF IOWA.

### CENSUS OF 1900.

Farms, total number .....	228,622
Farms, with buildings, number .....	220,626
Acreage, total .....	84,574,837
Acreage, improved .....	20,897,552
Acreage, unimproved .....	4,676,755
Value of farm property .....	\$1,831,345,546
Value of land and improvements, except buildings .....	1,256,751,990
Value of buildings .....	240,802,810
Value of implements and machinery .....	57,960,660
Value of live stock .....	278,830,096
Value of products in 1899 .....	365,411,528
Value of products fed to live stock in 1899 .....	102,028,040
Value of products not fed to live stock in 1899 .....	263,383,488
Expenditures in 1899 for labor .....	16,375,670
Expenditures in 1899 for fertilizers .....	317,180
Average value per farm of all farm property .....	8 023
Average value per farm of land and improvements, except buildings .....	5 497
Average value per farm of buildings .....	1,059
Average value per farm of implements and machinery .....	253
Average value per farm of live stock .....	1,220
Average value per farm of total products .....	1,598
Average value per farm of products not fed to live stock .....	1,152
Average value per acre of products not fed to live stock .....	7 02
Average expenditure per farm, 1899, for labor .....	72 00
Average expenditure per farm, 1899, for fertilizer .....	1 00
Number of farms operated by owners .....	148,886
Number of farms operated by cash tenants .....	44,502
Number of farms operated by share tenants .....	35,234
Number of farms occupied by white tenants .....	228,395
Number of farms occupied by negroes .....	227
Number of farms under 3 acres .....	875
Number of farms 3 to 9 acres .....	4,756
Number of farms 10 to 19 acres .....	5,917
Number of farms 20 to 49 acres .....	21,475
Number of farms 50 to 99 acres .....	49,665
Number of farms 100 to 174 acres .....	79,923
Number of farms 175 to 250 acres .....	38,144
Number of farms 250 to 499 acres .....	24,609
Number of farms 500 to 999 acres .....	2,818
Number of farms 1,000 acres and over .....	340

TABLE No. 1.  
FARMS AND FARM ACREAGE: 1850 TO 1900.

YEAR.	NUMBER OF FARMS.	NUMBER OF ACRES IN FARM.				Per cent of farm land improved.
		Total	Improved.	Unimproved.	Average.	
1900	228,622	34,574,337	29,897,553	4,676,785	151.2	86.5
1890	201,003	30,431,541	25,428,809	5,002,642	151.0	89.4
1880	185,351	24,752,700	19,996,541	4,836,159	133.5	80.9
1870	118,292	15,541,703	9,886,467	5,655,236	133.6	80.5
1860	61,183	10,039,907	3,792,792	6,277,115	164.8	57.7
1850	14,803	2,796,084	824,662	1,911,892	184.8	31.1

TABLE No. 2.  
VALUES OF SPECIFIED CLASSES OF FARM PROPERTY AND OF FARM PRODUCTS: 1850 TO 1900.

YEAR.	Total value of farm property.	Land improvements and buildings.	Implements and machinery.	Live stock.	Farm products.*
1900	\$ 1,834,345,546	\$ 1,497,554,790	\$ 57,090,800	\$ 278,820,068	\$ 885,411,523
1890	1,100,682,579	857,581,022	38,675,315	206,436,242	159,347,841
1880	721,517,214	597,431,227	29,871,834	124,715,108	139,103,473
1870†	498,159,156	322,672,441	20,609,592	82,987,134	114,366,451
1860	147,702,878	119,820,547	5,827,033	22,476,298	.....
1850	21,519,711	16,657,597	1,172,899	3,689,774	.....

\* For year preceding that designated.  
 † Values for 1870 were reported in depreciated currency. To reduce to specie basis of the other figures they must be diminished one-fifth.  
 ‡ Includes betterments and additions to live stock.

TABLE No. 3.  
NUMBER OF DAIRY COWS, OTHER NEAT CATTLE, HORSES, MULES AND ASSES, SHEEP AND SWINE, 1850 TO 1900.

Year.	Dairy Cows.	Other neat Cattle.	Horses.	Mules and Asses.	Sheep.*	Swine.
1900.....	1,428,648	13,943,982	11,392,578	157,579	657,868	9,723,791
1890.....	1,498,418	3,397,132	1,312,079	41,648	547,894	8,206,779
1880.....	854,187	1,757,849	792,823	44,424	456,859	6,034,310
1870.....	869,811	836,424	439,642	25,485	856,498	1,853,908
1860.....	189,802	350,288	175,098	5,784	250,041	984,620
1850.....	45,704	90,817	38,636	754	148,980	323,247

\* Lambs not included. † Includes calves. ‡ Includes colts.



TABLE No. 4.

AUREAGE, QUANTITIES AND VALUES OF THE PRINCIPAL FARM CROPS IN 1890.

Crops.	Acres.	Unit of Measure.	Quantity.	Value.
Corn.....	9,804,076	Bushels.....	383,458,190	\$ 97,297,707
Wheat.....	1,689,705	Bushels.....	22,769,440	11,457,808
Oats.....	4,695,391	Bushels.....	168,864,170	33,254,987
Barley.....	627,851	Bushels.....	18,056,060	5,342,363
Rye.....	59,172	Bushels.....	1,179,970	480,817
Buckwheat.....	13,694	Bushels.....	151,120	84,842
Flaxseed.....	126,458	Bushels.....	1,413,380	1,380,102
Kafir corn.....	66	Bushels.....	1,408	532
Broom corn.....	2,220	Ponnds.....	1,178,130	50,639
Clover seed.....		Bushels.....	15,114	69,640
Grass seed.....		Bushels.....	1,476,958	1,146,128
Hay and forage.....	4,649,378	Tons.....	6,851,871	30,042,246
Tobacco.....	131	Ponnds.....	127,420	8,945
Hops.....		Ponnds.....	120	16
Peanuts.....	7	Bushels.....	127	164
Dry beans.....	2,427	Bushels.....	24,903	33,296
Dry peas.....	1,556	Bushels.....	27,806	24,473
Potatoes.....	175,883	Bushels.....	17,506,919	3,870,748
Sweet potatoes.....	2,688	Bushels.....	224,622	128,981
Onions.....	1,195	Bushels.....	292,067	177,068
Chicory.....		Ponnds.....	80	2
Miscellaneous vegetables.....	81,908			3,332,039
Maple sugar.....		Ponnds.....	2,320	280
Maple syrup.....		Gallons.....	2,662	2,640
Sorghum cane.....	8,297	Tons.....	10,033	23,304
Sorghum syrup.....	(*)	Gallons.....	521,212	190,695
Orchard fruits.....	180,076			(†) 1,849,767
Small fruits.....	9,634			878,447
Grapes.....	(*) 5,180	Centals.....	7,408,900	(†) 168,360
Flowers and plants.....	140			320,407
Seeds.....	71			6,044
Nursery products.....	2,905			619,092
Nuts.....				7,603
Forest products.....				3,266,449
Miscellaneous.....				28,458
Total.....	22,164,561			\$ 195,552,547

(\*) Estimated from number of vines or trees (†) Including value of cider, vinegar, etc. (‡) Including value of raisins, wine, etc.

TABLE No. 5.

## QUANTITIES AND VALUES OF SPECIFIED ANIMAL PRODUCTS.

PRODUCTS.	Unit of Measure.	Quantity.	Value.
Wool . . . . .	Pounds . . . . .	5, 015, 905	\$ 992, 384
Mohair and goat hair . . . . .	Pounds . . . . .	23, 060	8, 607
Milk . . . . .	Gallons . . . . .	535, 872, 240	27, 516, 970
Butter . . . . .	Pounds . . . . .	61, 789, 288	
Cheese . . . . .	Pounds . . . . .	806, 428	10, 016, 707
Eggs . . . . .	Dozens . . . . .	99, 621, 620	
Poultry . . . . .			9, 491, 819
Honey . . . . .	Pounds . . . . .	2, 539, 784	305, 183
Wax . . . . .	Pounds . . . . .	49, 314	
Animals sold . . . . .			113, 078, 523
Animals slaughtered . . . . .			3, 443, 688
Total . . . . .			\$169, 859, 081

TABLE No. 6.

## ACREAGE AND PRODUCTION OF CEREALS: 1849 TO 1899.

## PART 1—Acreage.

YEAR.*	Barley.	Buck-Wheat.	Corn.	Oats.	Rye.	Wheat.
1896 . . . . .	627, 851	13, 334	9, 804, 076	4, 065, 891	89, 172	1, 639, 705
1889 . . . . .	518, 729	25, 243	7, 555, 522	3, 752, 141	93, 707	585, 518
1879 . . . . .	198, 861	16, 318	6, 618, 144	1, 537, 577	102, 007	3, 040, 283

\*No statistics of acreage were secured prior to 1879.

## PART 2—Bushels Produced.

1890 . . . . .	18, 059, 060	151, 120	983, 453, 190	188, 984, 170	1, 179, 970	22, 709, 440
1889 . . . . .	13, 406, 122	296, 746	913, 130, 782	146, 679, 289	1, 445, 283	8, 249, 786
1879 . . . . .	4, 022, 548	166, 895	275, 014, 247	50, 610, 591	1, 518, 005	31, 154, 205
1869 . . . . .	1, 900, 770	109, 433	68, 945, 065	21, 005, 142	505, 907	29, 436, 092
1859 . . . . .	467, 103	215, 705	42, 410, 696	5, 987, 145	183, 022	8, 449, 403
1849 . . . . .	26, 063	62, 618	8, 658, 799	1, 524, 335	19, 910	1, 530, 581

TABLE No. 7.

## ORCHARD TREES AND FRUITS: 1899 AND 1900.

FRUITS.	NUMBER OF TREES.		BUSHELS OF FRUIT.	
	1900.	1899.	1899.	1889.
Apples .....	6,809,588	8,640,588	6,129,802	5,040,352
Apricots.....	6,809	2,663	378	208
Cherries.....	791,827	199,067	118,743	49,834
Peaches.....	518,145	82,238	5,481	25,040
Pears.....	104,046	12,757	5,014	7,812
Plums and prunes.	1,502,217	260,600	153,512	50,878

MANUFACTURING AND MECHANICAL INDUSTRIES OF IOWA, UNITED STATES CENSUS 1900.  
TABLE No. 1.—THE MANUFACTURING AND MECHANICAL INDUSTRIES OF IOWA AS RETURNED AT THE  
CENSUSES OF 1850 TO 1900, INCLUSIVE, WITH THE PERCENTAGES OF INCREASE FOR EACH DECADE.

	DATE OF CENSUS.					PER CENT OF INCREASE.					
	1900	1890	1880	1870	1860	1850	1890	1880	1870	1860	1850
Number of establishments.....	14,810	7,440	6,921	6,505	1,938	522	66.2	7.5	5.4	268.6	271.5
Capital.....	\$ 102,754,163	\$ 77,513,975	\$ 33,987,896	\$ 22,420,183	\$ 7,247,120	\$ 1,292,875	32.5	128.1	61.6	268,460.5	460.5
Salaries of officials, clerks, etc., No. of establishments.....	5,184	78,137	+	+	+	+	130.4	.....	.....	.....	.....
Salaries.....	\$ 4,490,117	\$ 6,440,137	+	+	+	+	117.7	.....	.....	.....	.....
Wage earners, average number.....	58,683	29,372	29,372	25,022	6,307	1,707	14.7	79.6	13.9	296.9	360.5
Total wages.....	\$ 23,031,684	\$ 20,029,020	\$ 9,725,962	\$ 6,803,292	\$ 1,722,417	\$ 473,016	17.1	110.1	41.1	259.6	360.4
Men, 16 years and over.....	48,417	44,210	29,382	23,805	6,142	1,687	6.5	74.2	8.6	280.8	284.1
Wages.....	\$ 21,863,963	\$ 19,272,152	+	+	+	+	13.8	.....	.....	.....	.....
Women, 16 years and over.....	8,248	5,152	1,431	951	105	20	59.1	362.2	50.5	476.4	425.0
Wages.....	\$ 1,794,858	\$ 960,877	+	+	+	+	79.7	.....	.....	.....	.....
Children under 16 years.....	1,888	1,134	1,559	686	+	+	14.6	6.5	127.9	.....	.....
Wages.....	\$ 270,886	\$ 197,153	+	+	+	+	37.4	.....	.....	.....	.....
Miscellaneous expenses.....	\$ 7,588,767	\$ 3,752,234	+	+	+	+	39.4	.....	.....	.....	.....
Cost of materials used.....	\$ 101,170,457	\$ 73,262,407	\$ 48,704,311	\$ 27,182,046	\$ 8,162,253	\$ 2,356,881	27.6	62.8	75.9	221.4	263.4
Value of products, including: - custom work and repairing:	\$ 164,617,877	\$ 125,649,187	\$ 71,045,926	\$ 46,534,322	\$ 13,571,925	\$ 3,551,783	31.6	78.0	52.7	233.1	263.4
Total population.....	12,231,486	1,011,599	1,024,615	1,194,020	674,917	192,214	16.7	17.7	36.1	76.9	251.1
Wage earners engaged in man- ufactures.....	59,554	31,097	28,372	25,022	6,307	1,707	14.7	79.9	13.9	298.9	269.5
Per cent of total population.....	2.1	1.1	1.1	2.1	0.9	0.9	.....	.....	.....	.....	.....
Assessed value of real estate.....	\$ 440,769,562	\$ 370,921,146	\$ 257,354,345	\$ 229,010,658	\$ 149,433,424	\$ 45,672,352	18.8	24.8	31.2	51.6	653.5
Value of land and buildings in- vested in manufactures.....	\$ 50,255,515	\$ 21,697,591	+	+	+	+	39.4	.....	.....	.....	.....
Per cent of assessed value.....	11.4	5.8	.....	.....	.....	.....	.....	.....	.....	.....	.....

\*Includes proprietors and firm members, with their salaries; number only reported in 1900. †Not reported separately.  
‡Decrease. ††Not reported. †††Exclusive of 385 Indians and other persons on Indian reservations, which classes were not  
included at previous censuses. †††As given for the year 1900 in Davis's supplement, "State and City," to the Commercial and  
Financial Chronicle, under date of April 18, 1901. †††Does not include value of rented property.

## MISCELLANEOUS STATISTICS.

## ASSESSMENT OF REAL AND PERSONAL PROPERTY.

TABLE No. 1.

The reported and adjusted value of personal property.

Counties.	Reported and adjusted actual value personal property other than live stock.	Reported and adjusted actual value live stock.	Reported and adjusted actual value personal property.	Soldiers' exemptions on personal property.	Adjusted net actual value personal property.	Adjusted taxable value personal property.
Adair	\$ 1,221,038	\$ 2,027,474	\$ 2,248,512	\$11,248	\$ 8,237,264	\$ 809,816
Adams	1,196,805	1,649,520	2,846,325	92,140	2,754,185	688,544
Allamakee	1,618,197	1,168,820	2,805,007		2,805,007	701,252
Appanoose	2,074,832	1,551,029	3,625,361		3,625,361	906,940
Audubon	1,895,231	1,675,874	3,071,105	31,812	3,039,293	759,948
Benton	3,682,849	2,598,519	6,279,808		6,279,808	1,678,842
Black Hawk	3,249,476	1,958,904	8,205,890		8,205,890	2,051,345
Boone	2,455,150	1,578,940	4,034,090	1,512	4,032,578	1,008,144
Bremor	2,509,873	1,344,493	3,851,356	1,884	3,852,492	968,123
Buchanan	2,881,218	1,688,352	4,572,570		4,572,570	1,145,142
Buena Vista	1,735,578	1,683,546	3,418,824		3,418,824	654,731
Butler	2,123,206	1,761,238	3,834,444		3,834,444	971,111
Calhoun	1,452,032	1,584,560	3,036,592		3,036,592	769,148
Carroll	1,427,237	1,810,085	3,237,822		3,237,822	809,329
Cass	2,055,022	2,226,314	4,281,936		4,281,936	1,070,334
Cedar	3,969,858	2,484,863	6,454,736		6,454,736	1,613,684
Cerro Gordo	2,581,888	1,420,932	4,002,920		4,002,920	1,000,780
Cherokee	1,502,180	2,009,800	3,511,460		3,511,460	877,865
Chickasaw	1,504,760	1,112,153	2,416,916		2,416,916	604,229
Clarke	1,122,712	1,584,997	2,707,849	10,915	2,696,934	674,168
Clay	1,151,592	1,379,290	2,680,842		2,680,842	632,710
Clayton	4,285,240	2,080,814	6,318,054	141,087	6,177,017	1,548,754
Clinton	5,753,752	2,629,320	8,377,072		8,377,072	2,064,268
Crawford	1,445,842	2,472,567	3,918,409		3,918,409	979,602
Dallas	2,743,978	2,381,858	5,105,331		5,105,331	1,278,333
Davis	1,479,226	1,658,870	3,037,596		3,037,596	759,899
Decatur	1,653,194	1,688,107	3,286,801	21,831	3,264,470	816,117
Delaware	2,280,064	1,590,690	3,879,664		3,879,664	969,916
Des Moines	5,425,051	1,417,605	7,845,896		7,845,896	1,826,474
Dickinson	758,947	776,023	1,535,570		1,535,570	389,898
Dubuque	9,521,461	1,602,103	11,123,564		11,123,564	2,780,691
Emmet	1,052,714	759,025	1,808,739		1,808,739	452,185
Fayette	2,989,441	1,899,403	4,888,844		4,888,844	1,209,711
Floyd	2,087,140	1,464,878	3,651,518		3,651,518	897,879
Franklin	1,254,571	1,078,489	2,381,070		2,381,070	732,767
Fremont	2,027,901	1,172,185	3,700,060	110,752	3,589,314	897,829
Greene	1,618,556	1,129,268	3,247,824		3,247,824	611,356
Grundy	1,935,054	1,859,596	3,825,240		3,825,240	956,810
Guthrie	1,916,438	1,882,048	3,798,484		3,798,484	949,621
Hamilton	1,987,198	1,764,451	3,751,650		3,751,650	937,912
Hancock	896,038	983,840	1,859,904		1,859,904	464,976
Hardin	3,527,911	1,082,208	5,210,119		5,210,119	1,302,530
Harrison	2,952,402	1,921,043	4,573,535		4,573,535	1,145,384
Henry	1,149,428	1,490,408	4,645,890		4,645,876	1,161,474
Howard	1,558,103	1,128,003	2,683,796		2,683,796	670,949
Humboldt	1,401,321	1,007,527	2,658,848	1,684	2,657,164	639,291

TABLE No. 1—CONTINUED.

Counties.	Reported and adjusted actual value personal property other than live stock.	Reported and adjusted actual value live stock.	Reported and adjusted actual value personal property.	Soldiers' exemption on personal property.	Adjusted net actual value personal property.	Adjusted taxable value personal property.
Ida .....	\$ 1,004,217	\$ 1,450,882	\$ 2,455,099		\$ 2,455,099	\$ 819,775
Iowa .....	3,123,900	2,178,700	5,900,960		5,900,960	1,626,165
Jackson .....	3,012,144	1,872,980	4,885,124		4,885,124	1,221,281
Jasper .....	4,299,147	3,028,574	7,328,291	\$18,687	7,800,604	1,827,461
Jefferson .....	2,447,818	1,447,902	3,895,720		3,895,720	979,980
Johnson .....	4,694,827	2,634,007	7,130,934		7,130,934	1,782,793
Jones .....	3,341,523	2,231,853	5,003,958		5,003,958	1,400,899
Keokuk .....	3,874,711	2,181,658	6,056,364	180,542	5,869,822	1,467,455
Kossuth .....	1,932,709	1,903,963	3,835,974		3,835,974	935,918
Lee .....	4,429,769	1,948,666	6,818,435	8,909	6,815,132	1,459,783
Linn .....	6,932,608	2,561,762	9,514,368		9,514,368	2,378,592
Louisa .....	1,874,096	1,381,058	3,255,152		3,255,152	818,788
Lucas .....	1,151,900	1,246,818	2,898,776		2,898,776	59,694
Lyon .....	1,015,101	1,297,981	2,818,052		2,818,052	678,288
Madison .....	1,736,149	1,857,344	3,623,492	2,900	3,620,692	905,173
Mahaska .....	3,583,982	1,990,508	5,554,440		5,554,440	1,838,610
Marion .....	3,387,991	2,166,741	5,554,722	19,074	5,510,648	1,885,162
Marshall .....	3,287,817	2,277,199	5,535,016		5,535,016	1,591,254
Mills .....	2,162,330	1,793,793	3,896,129	2,164	3,893,962	973,491
Mitchell .....	2,405,856	1,148,156	3,553,812		3,553,812	888,453
Monona .....	1,262,766	1,702,282	3,985,048		2,985,048	746,262
Monroe .....	1,534,285	1,103,064	2,667,349		2,667,349	666,837
Montgomery .....	1,823,584	1,640,954	3,464,538	6,720	3,458,812	864,703
Muscatine .....	3,964,454	1,733,950	5,708,404	11,194	5,697,210	1,424,302
O'Brien .....	1,380,556	1,602,180	2,982,816		2,982,816	745,074
Osceola .....	601,229	783,812	1,865,041		1,865,041	341,260
Page .....	3,301,888	2,353,829	5,635,212	4,028	5,631,184	1,407,796
Palo Alto .....	1,356,267	996,682	2,358,949		2,358,949	585,487
Plymouth .....	1,601,764	2,246,722	3,848,492		3,848,492	962,123
Pocahontas .....	1,465,748	1,511,760	2,977,508		2,977,508	744,877
Polk .....	12,525,748	2,143,789	14,669,537		14,669,537	3,687,384
Pottawattamie .....	5,134,407	3,895,268	9,029,705		9,029,705	2,257,426
Poweshiek .....	3,298,620	2,294,788	5,694,308	7,345	5,686,963	1,898,741
Ringgold .....	1,319,064	1,893,505	3,212,562		3,212,562	803,148
Sac .....	1,857,283	2,098,673	3,955,976		3,955,936	988,984
Scott .....	17,428,019	1,835,757	19,264,876		19,264,876	4,816,094
Shelby .....	1,623,605	2,668,403	4,194,010		4,194,010	1,048,502
Sioux .....	1,634,012	2,409,647	4,243,659		4,243,659	1,060,815
Story .....	3,268,084	1,899,324	5,165,412		5,165,412	1,291,853
Tama .....	2,686,804	2,698,208	5,231,810		5,231,810	1,307,952
Taylor .....	2,130,948	1,878,173	4,008,521		4,008,521	1,002,130
Union .....	1,574,072	1,880,417	3,154,489		3,154,489	788,622
Van Buren .....	1,786,980	1,410,778	3,197,758		3,197,758	799,439
Wapello .....	3,387,255	1,235,322	4,622,577		4,622,577	1,156,644
Warren .....	2,751,797	2,328,465	5,080,262		5,080,262	1,270,073
Washington .....	2,598,501	2,178,850	4,772,681		4,772,681	1,193,178
Wayne .....	2,662,420	1,886,617	4,449,037	7,501	4,441,536	1,110,384
Webster .....	3,497,337	1,781,878	5,279,700		5,279,700	1,919,676
Winnebago .....	926,800	762,306	1,688,606		1,688,606	422,227
Winnesiek .....	2,837,004	1,807,664	4,644,688	1,984	4,642,704	1,160,676
Woodbury .....	6,385,090	1,942,069	8,177,179		8,177,179	2,044,295
Worth .....	1,021,728	892,538	1,914,264		1,914,264	478,668
Wright .....	1,498,830	1,858,300	2,852,180		2,852,180	713,088
The state .....	\$273,195,841	\$175,669,683	\$448,865,674	\$689,848	\$448,176,081	\$112,044,009

TABLE

Showing the adjusted actual value of lands; the reported and real estate; the adjusted taxable value of railroad property; the reportable value of telegraph and telephone property; the adjusted property in each county for the year 1903. The lands as shown in No changes were made either on town lots or on personal property. shown as assessed by the Executive Council.

Counties.	Acres of land.	Adjusted actual value of lands.	Reported and adjusted actual value of town lots.	Adjusted actual value of lands and town lots.	Exemption for roads and homesteads.
Adair	356,044	\$ 18,166,281	\$ 1,279,848	\$ 14,466,929	\$ 95,450
Adams	268,838	11,409,395	949,040	12,968,435	844,653
Allamakee	406,882	9,498,202	1,622,522	11,820,724	72,164
Appanoose	824,297	10,404,521	2,705,618	18,110,139	218,005
Audubon	290,662	12,857,302	1,160,163	14,017,470	912,391
Benton	442,264	28,925,336	3,733,839	27,659,174	118,422
Black Hawk	949,171	17,691,724	18,461,505	3,153,220	998,951
Boone	350,508	16,650,316	4,382,889	21,232,705	150,061
Bremer	278,286	11,946,221	2,532,108	14,473,829	974,102
Buchanan	864,574	15,128,674	3,093,291	18,221,905	451,996
Buena Vista	361,889	16,069,908	2,246,460	13,866,768	
Butler	965,448	17,043,802	2,280,349	19,324,151	579,888
Calhoun	352,547	16,489,694	2,271,472	18,761,166	70,868
Carroll	560,216	17,890,591	2,708,028	20,598,599	
Cass	357,566	16,770,826	3,040,028	19,810,854	319,285
Cedar	353,908	18,261,977	2,699,074	20,965,051	47,900
Cerro Gordo	363,104	14,960,614	6,184,784	21,145,398	326,394
Cherokee	363,744	16,325,590	2,211,664	18,536,474	410,216
Chickasaw	304,451	12,145,625	1,790,004	18,823,629	24,060
Clarke	268,807	8,883,781	1,296,398	10,079,129	118,784
Clay	360,927	18,394,853	1,728,107	15,122,960	
Clayton	496,433	15,934,964	2,663,807	16,628,771	346,872
Clinton	427,628	21,022,216	3,390,716	30,432,932	215,252
Crawford	440,064	18,034,803	2,496,876	21,431,739	
Dallas	308,668	18,211,398	3,830,858	22,042,256	
David	310,307	10,390,872	869,269	11,260,141	108,725
Decatur	391,074	10,647,427	1,772,124	12,459,551	305,790
Delaware	892,910	15,963,062	2,165,236	17,543,918	68,384
Des Moines	252,856	11,014,068	9,243,524	20,967,592	149,596
Dickinson	234,144	8,189,747	1,703,966	9,898,688	284,111
Dubuque	375,540	15,161,173	29,687,251	33,743,424	420,964
Emmet	249,508	8,980,374	2,065,935	11,076,909	162,228
Fayette	450,775	17,254,018	3,291,430	20,545,448	170,772
Floyd	311,865	13,611,098	3,032,772	16,644,470	429,753
Franklin	398,391	18,389,983	1,529,162	18,510,145	596,262
Freemont	310,709	13,200,112	2,011,833	15,211,990	176,289
Greene	355,000	10,705,373	1,748,820	18,542,303	
Grundy	309,167	15,560,185	1,621,925	17,182,110	36,877
Guthrie	379,115	14,748,983	2,188,848	16,935,381	415,699
Hamilton	304,100	17,126,027	3,065,747	20,191,774	427,278
Hancock	351,350	12,351,479	1,402,590	13,754,099	81,386
Hardin	318,105	10,730,241	3,561,172	20,291,113	99,716
Harrison	495,007	18,210,174	3,184,534	19,424,708	511,571
Henry	258,614	10,050,628	3,041,634	13,992,262	126,059
Howard	202,480	11,061,215	1,914,970	13,576,241	78,752

## No. 2.

adjusted actual value of town lots; the adjusted taxable value of all ported and adjusted taxable value of personal property; the adjusted taxable value of express property; and the total taxable value of all this statement have been equalized by the State Board of Review. The railroad, telegraph and telephone and express property is

Net adjusted actual value of lands and town lots.	Adjusted taxable value of real estate.	Adjusted taxable value of railroads, inter-urban and sleeping car property.	Reported and adjusted taxable value of personal property.	Adjusted taxable value of telegraph and telephone property.	Adjusted taxable value of express companies.	Total taxable value of county.
\$ 14,370,453	\$ 3,592,608	\$ 199,829	\$ 809,316	\$ 16,835	\$ 1,725	\$ 4,819,813
12,013,777	3,003,444	377,373	588,548	12,043	1,358	4,082,774
11,349,590	3,812,140	311,481	701,252	18,421	2,904	3,841,199
12,891,129	3,222,782	729,887	906,840	21,945	5,832	4,885,789
13,705,209	3,426,302	105,885	759,948	9,942	1,270	4,304,347
27,543,752	6,885,988	888,960	1,569,842	30,792	4,111	9,379,043
30,216,278	7,554,069	775,636	2,051,845	21,763	4,999	10,407,808
21,082,644	5,270,661	746,032	1,008,144	22,817	4,434	7,051,888
14,101,227	3,525,307	266,052	968,128	12,009	2,784	4,789,875
17,789,909	4,442,477	405,735	1,143,143	15,691	2,909	6,009,954
19,866,768	4,591,692	505,557	854,331	13,978	4,317	5,970,275
18,744,293	4,683,068	588,591	971,111	14,819	4,720	6,286,307
13,690,798	4,672,699	591,600	759,145	19,790	5,491	6,047,728
20,533,689	5,133,397	844,794	809,828	17,373	3,830	6,808,722
19,492,569	4,873,142	444,458	1,070,534	19,357	2,839	6,410,130
20,907,251	5,226,813	719,366	1,613,684	24,556	4,329	7,688,748
20,817,464	5,204,616	678,229	1,000,730	28,196	5,788	6,902,499
18,125,258	4,581,314	324,984	877,665	13,773	2,514	5,750,450
13,799,629	3,449,907	428,490	604,229	13,355	2,657	4,498,639
9,951,395	2,497,849	427,527	674,183	6,208	2,150	3,597,917
16,122,960	3,780,740	487,810	632,710	11,797	4,680	4,917,737
13,269,899	4,569,975	618,015	1,543,754	18,485	5,953	6,766,182
30,217,680	7,554,420	1,318,933	2,064,268	35,806	7,907	11,008,414
21,431,739	5,357,935	1,048,108	379,902	18,071	7,062	7,405,868
22,042,256	5,610,564	690,099	1,276,349	19,151	4,751	7,900,896
11,151,416	2,787,854	360,125	759,399	11,749	2,551	3,321,678
12,285,761	3,069,940	390,504	816,117	14,909	4,494	4,279,984
17,475,784	4,386,933	585,490	969,918	20,018	4,891	5,949,248
20,808,056	5,202,014	531,773	1,696,474	17,472	2,769	7,690,492
9,669,372	2,414,899	202,747	843,696	6,533	2,254	3,010,320
89,327,460	9,581,965	772,147	2,780,891	34,758	5,502	13,175,158
10,914,088	2,728,531	284,364	452,185	7,187	3,327	3,476,004
20,374,026	5,093,669	544,237	1,208,711	23,225	5,604	6,376,446
16,214,717	4,053,679	406,920	867,879	14,426	2,902	5,365,806
17,922,663	4,480,971	383,911	732,787	14,002	9,693	5,585,914
15,095,671	3,773,918	402,907	997,829	14,594	6,037	5,091,785
18,542,393	4,685,598	543,966	811,866	24,811	3,357	6,019,718
17,146,333	4,286,558	344,645	956,310	16,196	2,952	5,002,651
16,619,732	4,129,913	517,545	949,021	15,916	8,462	5,615,380
19,764,486	4,491,424	581,038	937,912	16,971	8,480	8,430,770
13,722,703	3,436,676	542,971	4,640,976	11,642	4,891	4,414,975
20,191,697	5,046,924	731,395	1,302,530	30,174	5,482	7,117,605
18,913,137	4,728,284	937,206	1,143,864	23,090	5,053	6,831,017
13,866,228	3,496,550	463,600	1,161,474	22,142	8,896	5,117,108
13,497,489	3,374,872	228,664	670,949	9,688	1,769	4,285,404



TABLE No. 2—

Counties.	Acres of land.	Adjusted actual value of lands.	Reported and adjusted actual value of town lots.	Adjusted actual value of lands and town lots.	Exemptions for roads and homesteads.
Humboldt	269,338	\$ 10,893,793	\$ 1,559,160	\$ 12,452,953	\$ 56,876
Ida	273,618	12,545,808	1,283,800	13,829,608	800,624
Iowa	971,424	15,712,890	1,485,080	17,197,970	304,820
Jackson	394,469	13,068,569	2,889,089	15,957,658	140,710
Jasper	447,904	21,592,273	4,052,593	25,644,866	28,245
Jefferson	271,089	10,806,565	2,855,978	13,662,543	125,848
Johnson	385,990	19,271,376	6,800,522	25,571,898	133,746
Jones	852,931	16,101,621	2,590,676	18,692,297	125,810
Keokuk	866,320	15,160,067	2,885,356	18,045,423	.....
Kossuth	608,454	21,057,787	2,593,985	23,591,472	.....
Lee	918,751	11,660,664	10,952,889	22,613,553	810,718
Lion	437,894	22,704,774	21,758,237	44,463,011	1,402,117
Louis	249,112	10,103,316	1,630,450	11,733,766	123,212
Lucas	274,405	9,205,330	1,782,672	10,988,002	124,288
Lyon	950,733	13,816,386	1,960,160	15,776,546	28,542
Madison	362,232	19,678,368	1,663,722	21,342,090	.....
Mahaska	355,597	15,597,672	5,219,362	20,817,034	246,884
Marion	351,438	13,946,539	2,719,223	16,665,762	262,466
Marshall	347,581	17,428,761	7,163,438	24,592,199	300,943
Mills	269,140	11,942,159	1,845,941	13,788,100	65,780
Mitchell	236,954	11,508,945	1,753,460	13,257,405	69,776
Monona	428,461	12,750,586	1,685,902	14,436,488	287,639
Monroe	274,898	9,134,481	1,491,571	10,626,052	118,438
Montgomery	260,633	12,636,607	2,974,852	15,611,459	449,544
Muscataine	265,225	13,236,635	7,593,784	20,830,419	149,396
O'Brien	390,926	15,263,258	2,304,874	17,568,132	411,099
Oceola	251,699	9,389,457	978,869	10,368,326	299,695
Page	334,842	16,010,328	3,756,549	19,766,877	518,610
Palo Alto	348,972	12,084,288	1,708,272	13,792,560	88,948
Plymouth	534,993	21,493,351	9,744,732	31,238,083	70,164
Pocahontas	353,819	15,578,356	1,718,464	17,296,820	.....
Polk	843,487	19,905,560	47,961,160	67,866,720	678,000
Postawattamie	572,593	27,426,701	13,274,770	40,701,471	173,982
Poweshiek	396,500	16,640,783	3,856,083	20,496,866	129,888
Ringgold	344,212	11,988,569	1,248,467	13,237,036	353,796
Sac	356,111	16,864,105	2,281,268	19,145,373	90,908
Scott	275,854	16,498,781	22,128,190	38,626,971	.....
Shelby	374,602	15,442,564	1,481,463	16,924,027	359,524
Sioux	464,378	20,982,147	2,300,108	23,282,255	58,224
Story	350,527	17,631,485	4,020,656	21,652,141	121,556
Tama	447,829	21,708,549	3,561,096	25,269,645	.....
Taylor	328,856	13,393,877	2,024,651	15,418,528	144,930
Union	263,964	9,883,489	2,737,123	12,620,612	418,920
Van Buren	269,029	9,975,828	1,732,844	11,708,672	211,252
Wapello	269,504	8,786,254	7,921,162	16,707,416	.....
Warren	355,738	14,974,202	2,589,812	17,564,014	354,359
Washington	320,541	15,822,179	4,488,728	20,310,907	53,297
Wayne	323,263	11,078,780	2,427,188	13,505,968	230,804
Webster	434,755	19,212,277	8,106,880	27,319,157	230,804
Winnebago	245,644	8,382,294	2,109,631	10,491,925	273,347
Winneshiek	427,893	19,026,705	2,648,796	21,675,501	68,544
Woodbury	535,718	18,952,900	19,257,730	38,210,630	412,017
Worth	246,200	8,855,622	773,728	9,629,350	.....
Wright	860,190	14,200,290	2,225,510	16,425,800	.....
The state	84,620,308	\$1,457,548,780	\$429,952,632	\$1,887,501,412	\$ 21,112,698

CONTINUED.

Net adjusted actual value of lands and town lots.	Adjusted taxable value of real estate.	Adjusted taxable value of railroad, interurban and sleeping car property.	Reported and adjusted taxable value of personal property.	Adjusted taxable value of telephone property	Adjusted taxable value of express companies.	Total taxable value of county.
\$ 12,996,033	\$ 8,099,021	\$ 447,088	\$ 839,291	\$ 14,010	\$ 4,045	\$ 4,204,850
13,539,534	3,377,396	197,669	613,775	18,302	1,817	4,208,958
16,893,680	4,228,407	486,397	1,325,105	24,682	2,607	6,012,158
15,811,948	3,952,937	493,980	1,221,281	17,266	4,081	5,634,524
25,416,621	6,354,155	803,491	1,827,401	37,968	5,721	9,028,736
19,056,684	3,249,172	665,952	873,450	15,933	3,780	4,818,747
25,438,152	6,359,538	559,876	1,782,733	25,146	3,278	6,780,960
18,566,487	4,641,822	484,900	1,480,869	22,409	4,319	6,554,280
18,023,418	4,546,353	537,201	1,467,455	27,623	6,510	6,625,204
23,591,472	5,897,988	725,835	958,918	19,550	6,514	7,608,685
22,912,832	5,575,709	913,044	1,453,788	26,818	7,178	7,976,348
43,032,894	10,765,723	1,197,970	2,374,592	46,721	6,824	14,396,830
11,560,584	2,890,148	501,745	818,768	16,537	4,018	4,226,534
10,841,714	2,710,428	459,843	689,691	12,144	2,848	3,784,455
15,750,034	3,937,506	501,001	578,258	12,770	4,873	5,034,419
15,342,086	3,885,522	293,688	946,173	14,677	2,835	5,056,435
20,570,590	5,142,642	597,897	1,382,610	31,310	6,732	7,107,227
16,403,996	4,100,909	428,295	1,865,162	18,878	4,163	5,937,502
24,991,256	6,097,814	1,079,330	1,991,254	27,208	6,690	8,002,291
13,732,320	3,433,080	754,479	973,461	16,054	4,171	5,181,275
13,187,629	3,296,907	270,252	888,453	10,993	3,859	4,469,904
14,053,828	3,514,707	557,812	740,262	16,894	5,117	4,940,792
10,497,620	2,624,405	687,818	668,847	15,589	4,036	3,998,533
15,163,015	3,790,979	453,751	894,708	12,995	2,232	5,129,870
20,681,023	5,170,237	847,005	1,424,302	27,938	5,119	7,474,621
17,157,038	4,289,259	565,260	745,704	12,702	4,848	6,417,295
10,061,625	2,520,406	888,218	341,290	5,174	2,573	3,267,626
19,262,242	4,815,565	424,262	1,407,796	18,539	4,271	5,475,463
13,758,502	3,448,340	418,467	588,487	10,149	3,369	4,458,862
24,167,919	6,041,979	713,222	982,123	13,979	4,047	7,737,850
17,296,823	4,324,206	424,230	744,377	19,601	4,100	6,515,514
67,188,720	16,797,160	1,809,021	3,667,894	45,542	7,689	21,822,415
40,627,529	10,181,897	1,591,781	2,237,426	40,380	7,388	14,081,852
20,358,188	6,092,047	584,305	1,398,741	25,537	4,279	7,108,209
12,671,240	3,217,811	323,094	808,148	16,271	3,548	4,864,771
19,004,556	4,751,189	485,417	888,864	19,525	4,839	6,249,904
88,586,971	9,641,743	895,815	4,818,094	32,304	6,781	15,192,737
16,584,503	4,146,126	459,897	7,048,502	17,672	2,787	6,674,798
22,818,081	5,708,259	986,802	1,060,915	20,648	6,455	7,778,078
21,539,895	6,384,959	945,985	1,291,853	23,631	4,241	7,649,549
25,296,685	6,317,421	1,030,861	1,307,952	24,942	6,077	8,737,353
15,243,588	3,810,899	293,826	1,062,130	11,463	2,798	5,066,380
12,801,872	3,050,418	541,741	789,622	13,802	2,998	4,897,641
11,490,915	2,974,229	295,633	799,439	15,360	3,610	3,968,770
18,857,440	4,164,361	764,415	1,155,644	31,123	4,421	6,119,964
17,209,155	4,302,290	393,945	1,270,073	15,070	4,450	5,095,827
19,781,610	4,945,402	506,034	1,193,151	25,908	4,887	6,077,167
19,275,594	3,318,898	492,553	7,110,981	18,545	8,573	4,948,958
27,818,957	6,829,739	904,525	1,319,675	84,833	7,819	9,086,291
10,248,578	2,654,645	245,795	422,227	8,275	2,016	3,283,517
18,907,207	4,651,802	416,633	1,160,676	23,292	3,723	6,254,191
87,798,618	9,449,859	1,754,888	2,044,295	25,758	6,430	12,401,662
9,634,051	2,408,969	287,877	478,596	10,183	2,812	3,188,041
16,425,800	4,106,460	522,791	713,033	24,300	6,856	5,872,439
\$1,866,839,264	\$466,597,810	\$53,947,717	\$112,043,999	\$1,927,710	\$520,283	\$3,077,381

TABLE NO. 3.

Showing the reported assessment of lands and town lots, the equalized assessment of lands and lots, the assessment of personal and railroad property, together with the total equalized assessment of the state for a period of twenty-four years.

Year.	Reported assessment of lands.	Reported assessment of town lots.	Reported assessment of lands and town lots.	Equalized assessment of lands and town lots.	Assessment of personal property.	Assessment of railroad property.	Assessment of telegraph and telephone companies.	Assessment of express companies.	Total equalized assessment of state.
1880	\$245,870,293	\$ 51,894,461	\$300,254,754	\$308,991,489	\$2,658,655	\$23,646,161	\$ 152,705		\$408,919,020
1881	241,949,340	55,519,893	297,469,233	303,870,905	69,827,400	25,904,433	213,473		419,816,700
1882	241,949,340	55,519,893	297,469,233	303,870,905	96,136,478	26,021,879	232,745		426,281,350
1883	247,542,087	65,099,864	312,641,951	326,828,084	98,869,268	28,662,179	280,067		484,105,138
1884	247,542,087	65,099,864	312,641,951	326,828,084	97,653,408	30,181,031	351,053		484,946,634
1885	277,370,804	71,697,614	349,068,418	358,814,887	103,872,906	31,612,539	286,046		488,983,127
1886	277,370,804	71,697,614	349,068,418	358,814,887	101,054,942	31,828,788	341,833		489,940,460
1887	271,764,734	77,445,943	349,210,677	359,942,086	101,045,068	38,722,701	580,654		504,901,880
1888	272,837,609	85,759,627	358,597,236	374,753,112	108,594,139	43,538,501	591,731		525,862,568
1889	272,837,609	85,759,627	358,597,236	374,753,112	105,543,264	42,902,608	633,874		525,862,568
1890	274,477,085	96,744,220	371,221,305	376,181,279	106,715,011	44,798,174	673,446		531,661,155
1891	274,477,085	96,744,220	371,221,305	376,181,279	112,882,677	44,954,480	673,446		537,362,896
1892	294,230,205	103,922,144	398,152,349	408,053,629	112,810,334	45,088,782	858,944		506,538,971
1893	294,230,205	103,922,144	398,152,349	408,053,629	100,805,654	45,088,782	858,944		500,650,854
1894	302,684,731	129,227,185	431,911,916	431,970,284	100,409,473	44,521,225	695,569		555,964,549
1895	302,684,731	129,227,185	431,911,916	431,970,284	90,775,721	44,532,125	706,115		555,964,549
1896	302,684,731	129,227,185	431,911,916	431,970,284	88,084,407	44,494,024	831,804		555,964,549
1897	303,350,148	103,072,225	406,422,373	411,550,551	88,084,407	44,690,704	981,688		547,739,730
1898	303,350,148	103,072,225	406,422,373	411,550,551	86,299,004	44,736,070	1,036,845		547,739,730
1899			383,925,855	391,018,951	86,469,186	40,194,727	2,200,068	\$244,870	580,738,759
1900			383,925,855	391,018,951	86,469,186	40,194,727	2,200,068	201,687	580,738,759
1901			407,158,945	410,641,075	104,080,787	47,628,811	1,646,913	395,886	672,462,613
1902			410,189,763	410,189,763	109,198,978	51,570,242	1,646,913	430,288	687,097,886
1903			408,001,140	408,001,140	102,014,014	53,947,511	927,730	430,288	687,097,886

## POST OFFICES IN IOWA.

FROM UNITED STATES OFFICIAL POSTAL GUIDE OF JANUARY, 1904.

An asterisk (\*) indicates money order office; c. s., county seat.

* Abbott .....	Hardin	Andover .....	Clinton	* Baldwin .....	Jackson
* Abingdon .....	Jefferson	* Andrew .....	Jackson	* Bancroft .....	Kossuth
* Ackley .....	Hardin	* Angus .....	Boone	* Bangor .....	Marshall
* Ackworth .....	Warren	* Anita .....	Cass	* Barnes .....	Mahaska
* Acme .....	Howard	* Ankeny .....	Polk	* Barney .....	Madison
* Adair .....	Adair	* Anthon .....	Woodbury	* Barnum .....	Webster
* Adaville .....	Plymouth	* Aplington .....	Butler	* Bartlett .....	Fremont
* Adaza .....	Greene	* Arborhill .....	Adair	* Bassett .....	Chickasaw
* Addison .....	Humboldt	* Arcadia .....	Carroll	* Batavia .....	Jefferson
* Adel (c. s.) .....	Dallas	* Archer .....	O'Brien	* Battle Creek .....	Ida
* Adelphi .....	Polk	* Aredale .....	Butler	* Baxter .....	Jasper
* Afton .....	Union	* Argyle .....	Lee	* Bavard .....	Guthrie
* Agency .....	Wapello	* Arion .....	Crawford	* Bayfield .....	Muscatine
* Ainsworth .....	Washington	* Arispe .....	Union	Beach .....	Dickinson
* Akron .....	Plymouth	* Arlington .....	Fayette	* Beacon .....	Mahaska
* Albert City .....	Buena Vista	* Armour .....	Pottawattamie	* Beaconsfield .....	Ringgold
* Albia (c. s.) .....	Monroe	* Armstrong .....	Emmett	* Beaman .....	Grundy
* Albion .....	Marshall	* Arnold .....	Humboldt	* Bear Grove .....	Guthrie
* Alburnett .....	Linn	* Arnolds Park .....	Dickinson	* Beaver .....	Boone
* Alden .....	Hardin	* Artesian .....	Bremer	* Bedford (c. s.) .....	Taylor
* Alexander .....	Franklin	* Arthur .....	Ida	* Beebeetown .....	Harrison
* Algona (c. s.) .....	Kossuth	Ascot .....	Pottawattamie	Belfast .....	Lee
* Alleu .....	Harrison	A-hawa .....	Polk	* Belinda .....	Lucas
* Allendorf .....	Osceola	* Ashgrove .....	Davis	* Belknap .....	Davis
* Allerton .....	Wayne	* Ashton .....	Osceola	* Belle Plaine .....	Benton
* Allison (c. s.) .....	Butler	* Aspinwall .....	Crawford	* Bellevue .....	Jackson
* Almont .....	Clinton	* Astor .....	Crawford	* Belmond .....	Wright
* Almorat .....	Delaware	* Atalissa .....	Muscatine	* Beloit .....	Lyon
* Almorat Station .....	Delaware	* Athelstan .....	Taylor	* Bennett .....	Oedar
* Alpha .....	Fayette	* Atkins .....	Benton	* Benson .....	Black Hawk
* Alta .....	Buena Vista	* Atlantic (c. s.) .....	Cass	* Benton .....	Ringgold
* Alta Vista .....	Chickasaw	* Attica .....	Marion	* Bentonsport .....	Van Buren
* Altou .....	Sioux	* Auburn .....	Sac	* Bera .....	Adair
* Altoona .....	Polk	* Audubon (c. s.) .....	Audubon	* Berkley .....	Boone
* Alvard .....	Lyon	* Augusta .....	Des Moines	* Berlin .....	Tama
* Amara .....	Iowa	* Aurelia .....	Cherokee	* Bernard .....	Dubuque
* Amber .....	Jones	* Aurora .....	Buchanan	* Bernhart .....	Jefferson
* Ames .....	Story	* Austinville .....	Butler	* Bertram .....	Linn
<i>Station.</i>		* Avery .....	Monroe	* Berwick .....	Polk
A (College).		* Avoca .....	Pottawattamie	* Bethel .....	Washington
* Amnd .....	Winnebago	* Avon .....	Polk	* Bethesda .....	Page
* Anamosa (c. s.) .....	Jones	* Ayshire .....	Palo Alto	* Beulah .....	Clayton
* Anderson .....	Fremont	* Badger .....	Webster	* Bewington .....	Madison
		* Bagley .....	Guthrie	* Bidwell .....	Wapello
		* Bajley .....	Mitchell	* Big Rock .....	Scott

## POST OFFICES IN IOWA—CONTINUED.

* Bingham . . . . . Page	Buena Vista . . . . . Clinton	* Cedar Rapids . . . . . Linn
* Birmingham . . . . . Van Buren	* Buffalo . . . . . Scott	<i>Stations.</i>
Bladensburg . . . . . Wapello	* Buffalo Center . . . . .	No. 1, (West Side).
* Blairsburg . . . . . Hamilton	Winnebago	No. 2, 16th Street and
* Blairstown . . . . . Benton	* Bunch . . . . . Davis	1st Avenue.
* Blakesburg . . . . . Wapello	* Burchinal . . . . . Cerro Gordo	No. 3, 14th Avenue and
* Blanchard . . . . . Page	* Burdette . . . . . Franklin	2d Street.
Blanden . . . . . Pocahontas	* Burlington (c. s.) . . . . .	Cedar Valley . . . . . Cedar
* Blencoe . . . . . Monona	Des Moines	* Centerdale . . . . . Cedar
Blieborn . . . . . Clinton	<i>Independent Station.</i>	* Center Junction . . . . . Jones
Blockley . . . . . Decatur	West Burlington.	* Centerpoint . . . . . Linn
* Blockton . . . . . Taylor	<i>Rural Stations.</i>	* Centerville (c. s.) . . . . .
* Bloomfield (c. s.) . . . . . Davis	Latty.	Appanoose
* Bluegrass . . . . . Scott	Middletown.	<i>Station.</i>
Bluffton . . . . . Winneshiek	* Burnside . . . . . Webster	No. 1 (Walsh).
* Bode . . . . . Humboldt	* Burr Oak . . . . . Winneshiek	* Central City . . . . . Linn
* Bolan . . . . . Worth	* Burt . . . . . Kossuth	* Chapln . . . . . Franklin
* Bonair . . . . . Howard	* Bussey . . . . . Marion	* Chariton (c. s.) . . . . . Lucas
* Bonaparte . . . . . Van Buren	Butler . . . . . Keokuk	* Charles City (c. s.) . . . . . Floyd
* Bondurant . . . . . Polk	* Buxton . . . . . Monroe	* Charleston . . . . . Lee
* Boone (c. s.) . . . . . Boone	Cairo . . . . . Louisa	* Charlotte . . . . . Clinton
<i>Independent Station.</i>	* Calamus . . . . . Clinton	* Charter Oak . . . . . Crawford
A (Boonesboro).	* Caledonia . . . . . Ringgold	* Chatsworth . . . . . Sioux
(Boonesboro, Ind. Sta.)	* California . . . . . Harrison	* Chelsea . . . . . Tama
Boone.	* Callender . . . . . Webster	* Chequest . . . . . Davis
* Booneville . . . . . Dallas	* Callope . . . . . Sioux	* Cherokee (c. s.) . . . . .
Border Plains . . . . . Webster	* Calmar . . . . . Winneshiek	Cherokee
* Botna . . . . . Shelby	Caloma . . . . . Marion	* Chester . . . . . Howard
* Bouton . . . . . Dallas	* Calumet . . . . . O'Brien	* Chesterfield . . . . . Polk
* Boxholm . . . . . Boone	* Camanche . . . . . Clinton	* Chickasaw . . . . . Chickasaw
* Boyd . . . . . Chickasaw	* Cambria . . . . . Wayne	* Chillicothe . . . . . Wapello
* Boyden . . . . . Sioux	* Cambridge . . . . . Story	Chisholm . . . . . Monroe
* Boyer . . . . . Crawford	* Campbell . . . . . Polk	* Church . . . . . Allamakee
* Bracewell . . . . . Decatur	* Cynby . . . . . Adair	Churchville . . . . . Warren
* Braddyville . . . . . Page	Canoc . . . . . Winneshiek	* Churdan . . . . . Greene
* Bradgate . . . . . Humboldt	* Canton . . . . . Jackson	* Cincinnati . . . . . Appanoose
Brainerd . . . . . Fayette	* Cantril . . . . . Van Buren	* Clare . . . . . Webster
* Brandon . . . . . Buchanan	Capron . . . . . Marshall	* Clarence . . . . . Cedar
* Brayton . . . . . Audubon	* Carbon . . . . . Adams	* Clarinda (c. s.) . . . . . Page
* Brazil . . . . . Appanoose	* Cardiff . . . . . Mitchell	* Clarion (c. s.) . . . . . Wright
* Breeds . . . . . Carroll	* Carl . . . . . Adams	Clarkdale . . . . . Appanoose
* Bremer . . . . . Bremer	* Carlisle . . . . . Warren	Clarkson . . . . . Warren
* Bridgewater . . . . . Adair	* Carnarvon . . . . . Sac	* Clarksville . . . . . Butler
* Brighton . . . . . Washington	* Carnes . . . . . Sioux	* Clay . . . . . Washington
* Briscoe . . . . . Adams	* Carnforth . . . . . Poweshiek	* Clayton . . . . . Clayton
* Bristol . . . . . Butler	* Carpenter . . . . . Mitchell	* Clearfield . . . . . Taylor
* Britt . . . . . Hancock	* Carroll (c. s.) . . . . . Carroll	* Clear Lake . . . . . Cerro Gordo
Bromley . . . . . Marshall	Carrollton . . . . . Carroll	* Cleghorn . . . . . Cherokee
* Bronson . . . . . Woodbury	Carrville . . . . . Floyd	* Clemons . . . . . Marshall
* Brooklyn . . . . . Poweshiek	* Carson . . . . . Pottawattamie	* Clermont . . . . . Fayette
* Brooks . . . . . Adams	* Cartersville . . . . .	* Cleveland . . . . . Lucas
* Brown . . . . . Clinton	Cerro Gordo	* Cleves . . . . . Hardin
* Brownville . . . . . Mitchell	* Casende . . . . . Dubuque	* Climbing Hill . . . . .
Brushy . . . . . Webster	* Casey . . . . . Guthrie	Woodbury
* Bryant . . . . . Clinton	* Castalia . . . . . Winneshiek	* Clinton (c. s.) . . . . . Clinton
Bryantburg . . . . . Buchanan	* Castana . . . . . Monona	<i>Independent Station.</i>
Bubona . . . . . Emmet	* Cedar . . . . . Mahaska	<i>Station.</i>
* Buchanan . . . . . Cedar	* Cedar Bluff . . . . . Cedar	No. 1 (Chancy).
Buck Creek . . . . . Bremer	* Cedar Falls . . . . . Black Hawk	* Clio . . . . . Wayne
* Buckeye . . . . . Hardin	<i>Station.</i>	
* Buck Grove . . . . . Crawford	No. 1 (Normal School).	
* Buckingham . . . . . Tama		

## POST OFFICES IN IOWA—CONTINUED.

Olive .....	Polk	* Cumberland .....	Cass	Greenwood Park.	
Cloud .....	Marion	* Cumming .....	Warren	Highland Park.	
Gloverdale .....	Oscola	* Curlow .....	Palo Alto	Park Avenue.	
* Cloutier .....	Tama	Curtis .....	Johnson	Sevastopol.	
Clyde .....	Jasper	* Cushing .....	Woodbury	University Place.	
* Coal Creek .....	Keokuk	* Cylinder .....	Palo Alto	No. 1, 720-22 Monroe	
Coalfield .....	Monroe	* Dahlonega .....	Wapello	Street.	
Coalville .....	Webster	* Dakota City (c. s.)	Humboldt	No. 2, 1810 Walnut	
* Coburg .....	Montgomery			Street.	
* Coggon .....	Linn	* Dale .....	Guthrie	No. 3, 6th and School	
* Coia .....	Page	* Dallas .....	Marion	Streets.	
* Colesburg .....	Delaware	* Dallas Center .....	Dallas	No. 4, 9th and Center	
* Coifax .....	Jasper	* Dalton .....	Plymouth	Streets.	
* College Springs .....	Page	* Dana .....	Greene	No. 3, 615-619 E. Scott	
* Collins .....	Story	* Danbury .....	Woodbury	Street.	
* Colo .....	Story	* Danville .....	Des Moines	No. 6, 19th and Crocker	
* Columbia .....	Marion	Darbyville .....	Appanoose	Streets	
* Columbus City .....	Louisa	* Davenport (c. s.) ..	Scott	No. 8, Corner 12th and	
* Columbus Junction	Louisa	Stations.		High Streets.	
		No. 1, 3d and Fillmore		No. 9, 8th and State	
Commerce .....	Polk	Streets.		Street.	
* Concord .....	Hancock	No. 2, 1511 Harrison			
* Conesville .....	Muscatine	Street.			
Conger .....	Warren	No. 3, 14th Street and			
Counor .....	Allamakee	Grand Avenue.			
* Conover .....	Winneshiak	No. 4 (Mount Ida).			
* Conrad .....	Grundy	No. 5, 1801 Washington			
* Courroy .....	Iowa	Street.			
* Conway .....	Taylor				
Cool .....	Warren	David .....	Mitchell	* De Soto .....	Dallas
* Coon Rapids .....	Garrill	* Davis City .....	Decatur	* Devon .....	Chickasaw
* Cooper .....	Greene	Davis Corners .....	Howard	* Dewar .....	Black Hawk
* Coppock .....	Henry	* Dawson .....	Dallas	* De Witt .....	Clinton
* Cordova .....	Marion	* Dayton .....	Webster	* Dexter .....	Dallas
* Corley .....	Shelby	Daytonville, Washington		* Diagonal .....	Ringgold
* Cornelia .....	Wright	* Dean .....	Appanoose	Diamond .....	Appanoose
* Cornell .....	Clay	* Decatur .....	Decatur	* Dickens .....	Clay
* Corning (c. s.) ..	Adams	* Decora (c. s.) ..	Winneshiak	* Diff .....	Appanoose
* Correctionville	Woodbury			* Dilke .....	Grundy
		* Dedham .....	Carroll	* Dillon .....	Marshall
* Corwith .....	Hancock	* Deep River .....	Poweshiek	* Dinsdale .....	Tama
* Corydon (c. s.) ..	Wayne	* Deer Creek .....	Worth	* Dixon .....	Scott
* Cottage Hill ..	Dubuque	Deerfield .....	Chickasaw	* Dolliver .....	Emmett
* Cotter .....	Louisa	* Defiance .....	Shelby	* Donahue .....	Scott
* Cottonwood .....	Lee	Delalb .....	Decatur	Donley .....	Marion
* Coulter .....	Franklin	* Delaware .....	Delaware	* Donna .....	Fayette
* Council Bluffs (c. s.)	Pottawattamie	* Delhi .....	Delaware	* Donnellson .....	Lee
		* Delmar .....	Clinton	* Doon .....	Lyon
County Line .....	Jefferson	* Deloit .....	Crawford	Doran .....	Mitchell
* Covington .....	Linn	* Delphos .....	Ringgold	* Dorchester ..	Allamakee
* Crain Creek .....	Black Hawk	* Delta .....	Keokuk	* Douds Leando	Van Buren
Crathorne .....	Plymouth	* Denison (c. s.) ..	Crawford	* Dougherty, Cerro	Gordo
* Crawfordsville	Washington	* Denmark .....	Lee	Douglass .....	Fayette
		Denova .....	Henry	* Dow City .....	Crawford
* Crescent, Pottawattamie		* Denver .....	Bremer	* Downey .....	Cedar
* Cresco (c. s.) ..	Howard	* Depew .....	Palo Alto	* Dows .....	Wright
* Creston (c. s.) ..	Union	* Derby .....	Lucas	* Drakesville .....	Davis
* Crisp .....	Harrison	* Des Moines (c. s.) ..	Polk	Dresden .....	Chickasaw
* Crocker .....	Polk	Stations.		* Dublin .....	Washington
* Cromwell .....	Union	East Des Moines.		* Dubuque (c. s.) ..	Dubuque
* Croton .....	Lee	Easton Place.		Rural Station.	
* Crown .....	Decatur	Fair Grounds.		Rockdale.	
* Crystal Lake ..	Hancock	Grandview.		Stations.	
				No. 1, S. Locust Street.	
				No. 2, 708 Julian Ave.	
				No. 3, 18th and Clay	
				Streets.	
				No. 4, 501 Rhomborg	
				Avenue.	

## POST OFFICES IN IOWA—CONTINUED.

No. 5, 2508 Couler Ave.	* Elwell .....	Story	Forsyth .....	Emmet
No. 6, 31 and Main Streets.	* Elwood .....	Clinton	* Fort Atkinson	Winneeshiek
No. 7, Burch and W. 5th Streets.	* Ely .....	Lynn	* Fort Dodge (c. s.)	Webster
No. 8, 21 Holly Street.	* Emerson .....	Mills	Station.	
* Dudley .....	* Emmetsburg (c. s.)	Palo Alto	West Fort Dodge.	
* Dumfries	Enterprise .....	Polk	* Fort Madison (c. s.)	Lee
Pottawattamie	* Epworth .....	Dubuque	* Foster .....	Monroe
* Dumont .....	Erastus .....	Guthrie	* Fostoria .....	Clay
* Dunbar .....	Krnic .....	Floyd	* Four Corners	Jefferson
Duncan .....	* Essex .....	Page	* Franklin .....	Lee
* Duncombe .....	* Estherville (c. s.)	Emmet	Franklin Station .....	Lee
* Dundee .....	* Evans .....	Mahaska	* Franklinville .....	Winneeshiek
* Dunkerton	Evansston .....	Webster	Fraser .....	Boone
Black Hawk	Eveland .....	Mahaska	* Fredericksburg	Chickasaw
* Dunlap .....	* Everly .....	Clay	Chickasaw	Emmer
* Dunrath .....	* Ewart .....	Poweshiek	* Fredonia .....	Louisa
* Durango .....	* Exira .....	Audubon	* Fredric .....	Monroe
* Durant .....	* Exline .....	Appanoose	* Fredsville .....	Grundy
* Durham .....	* Fairbank .....	Buchanan	* Freeport .....	Winneeshiek
* Dyeraville .....	* Fairfax .....	Linn	* Fremont .....	Mahaska
Rural Station.	* Fairfield (c. s.)	Jefferson	Froelich .....	Clayton
New Vienna.	(Fair Grounds. Sta. Des Moines)	Des Moines	* Fruitland .....	Muscatine
* Dysart .....	* Fairmount .....	Jasper	Fueller .....	Mitchell
Eagle Center	* Fairport .....	Muscatine	* Fulton .....	Jackson
Black Hawk	* Fairview .....	Jones	Galbraith .....	Kossuth
* Eagle Grove .....	Fairville .....	Palo Alto	* Gatesburg .....	Jasper
* Earlham .....	Fallow .....	Palo Alto	Gaulaud .....	Lee
* Earling .....	Fanslers .....	Guthrie	* Galt .....	Wright
* Earlville .....	* Farley .....	Dubuque	* Galva .....	Ida
* Early .....	* Farlin .....	Greene	* Gambel .....	Scott
(East Des Moines, Sta. Des Moines.)	* Farmersburg .....	Clayton	Garden City .....	Hardin
* East Elkport .....	* Farmington	Van Buren	* Garden Grove .....	Decatur
(Easton Place. Sta. Des Moines.)	* Farnhamville .....	Calhoun	* Garnaville .....	Clayton
* East Peru .....	* Farragut .....	Fremont	* Garner (c. s.) .....	Hancock
Eddyville .....	Farson .....	Wapello	* Garrison .....	Benton
Elen .....	* Faulkner .....	Franklin	* Garwin .....	Tama
* Edgewood .....	* Fayette .....	Fayette	* Gaze .....	O'Brien
Edna .....	* Fenton .....	Kossuth	* Geneva .....	Franklin
Egan .....	* Ferguson .....	Marshall	* Genoa .....	Wayne
* Ehler .....	* Fern .....	Grundy	* Genoa Bluff .....	Iowa
* Elberon .....	Fernald .....	Story	* George .....	Lyon
* Elder Grove	* Fertile .....	Worth	Georgetown .....	Monroe
Allamakee	* Efield .....	Marion	Gerled .....	Kossuth
* Eldon .....	* Fillmore .....	Dubuque	* Germania .....	Kossuth
* Eldora (c. s.) .....	* Finchford .....	Black Hawk	Germanville .....	Jefferson
* Eldorado .....	* Fiscus .....	Shelby	* Gifford .....	Hardin
* Eldridge .....	* Fisk .....	Adair	* Gilbert Station .....	Story
* Elgin .....	* Flagler .....	Marion	* Gilbertsville	Black Hawk
* Elkader (c. s.) .....	Flemingville .....	Linn	* Gillet Grove .....	Clay
* Elkhart .....	* Florida .....	Davis	* Gilman .....	Marshall
* Elkhorn .....	* Floyd .....	Floyd	* Gilmore City .....	Pocahontas
* Elkport .....	Finstad .....	Webster	* Givin .....	Mahaska
Ellendale .....	Fioletts .....	Clinton	* Gladbrook .....	Tama
* Elliott .....	Folsom .....	Mills	Glade .....	Worth
* Ella .....	* Fond .....	Pocahontas	Gladstone .....	Tama
* Ellston .....	* Fontanelle .....	Adair	Glendale .....	Jefferson
* Ellsworth .....	* Forbush .....	Appanoose	* Glendon .....	Guthrie
* Elma .....	* Ford .....	Warren	Glenellen .....	Woodbury
* Elon .....	* Forest City (c. s.)	Winnebago		
* Elrick .....				
* Elvira .....				

## POST OFFICES IN IOWA—CONTINUED.

*Glenwood (c. s.) Mills	*Hansell..... Franklin	*Homestead..... Iowa
*Glidden..... Carroll	*Harcourt..... Webster	*Honey Creek..... Pottawattamie
*Goldfield..... Wright	*Hardy..... Humboldt	*Hopeville..... Clarke
*Goodell..... Hancock	*Harkes..... Appanoose	*Hopkinton..... Delaware
*Goose Lake..... Clinton	*Harlan (c. s.) Shelby	*Hoprig..... Emmet
*Gordons Ferry..... Jackson	*Harper..... Keokuk	*Horrick..... Woodbury
*Gospport..... Marion	*Harpers Ferry..... Allamakee	*Horton..... Bremer
*Gowrie..... Webster	*Harris..... Osceola	*Hosper..... Sioux
*Grable..... Pottawattamie	*Harrison..... Madison	*Houghton..... Lee
*Graettiger..... Palo Alto	*Hartford..... Warren	*Hubbard..... Hardin
*Graf..... Dubuque	*Hartley..... O'Brien	*Hudson..... Black Hawk
*Grafton..... Worth	*Hartwick..... Poweshiek	*Hull..... Sioux
*Graham..... Clayton	*Harvard..... Wayne	*Humboldt..... Humboldt
*Grand Junction..... Greene	*Harvey..... Marion	*Huneston..... Wayne
*Grand Mound..... Clinton	*Haskins..... Washington	*Hunters..... Dickinson
*Grand River..... Decatur	*Hastie..... Polk	*Huntington..... Emmet
*Grandview..... Louisa	*Haatings..... Mills	*Hurstville..... Jackson
(Grandview Sta. Des Moines.)	*Havelock..... Pocahontas	*Hurstad..... Mitchell
*Granger..... Dallas	*Haverhill..... Marshall	*Hutchins..... Hancock
*Granite..... Lyon	*Havre..... Washington	*Huxley..... Story
*Grant..... Montgomery	*Hawarden..... Sioux	*Hynes..... Monroe
*Grant Center..... Monona	*Hawkeye..... Fayette	*Iconium..... Appanoose
*Grant City..... Sac	*Hawleyville..... Page	*Ida Grove (c. s.)..... Ida
*Granville..... Sioux	*Hawthorne..... Montgomery	*Imogene..... Fremont
*Gravity..... Taylor	*Hayes..... Adams	*Independence (c. s.)..... Buchanan
*Gray..... Audubon	*Hayesville..... Keokuk	*Indianola (c. s.)..... Warren
*Greeley..... Delaware	*Hayfield..... Hancock	Industry..... Webster
Greene..... Butler	*Hayward..... Dickinson	*Inwood..... Lyon
*Greenfield (c. s.)..... Adair	*Hazleton..... Buchanan	*Ion..... Allamakee
*Green Island..... Jackson	*Hebron..... Adair	*Ionia..... Chickasaw
*Green Mountain..... Marshall	*Hedrick..... Keokuk	*Iowa Center..... Story
*Greenville..... Clay	*Henderson..... Mills	*Iowa City (c. s.)..... Johnson
(Greenwood Park Sta. Des Moines.)	*Henshaw..... Taylor	*Iowa Falls..... Hardin
*Gridley..... Emmet	*Hepburn..... Page	*Ira..... Jasper
*Grimes..... Polk	*Herron..... Guthrie	*Ireton..... Sioux
*Grinnell..... Poweshiek	*Herring..... Sac	*Iron Hills..... Jackson
*Griswold..... Cass	*Hesper..... Winneshiek	Irving..... Benton
*Grovehill..... Bremer	*Hiattsville..... Appanoose	*Irvington..... Kossuth
*Grundy Center (c. s.)..... Grundy	*Hickory..... Monroe	*Irwin..... Shelby
*Gruver..... Emmet	*High..... Iowa	*Ivester..... Grundy
*Guernsey..... Poweshiek	*Highland Center..... Wapello	*Iveyville..... Adams
*Gunder..... Clayton	(Highland Park Sta. Des Moines.)	*Jackson Junction..... Winneshiek
*Guss..... Taylor	*Highlandville..... Winneshiek	*Jacksonville..... Shelby
*Guthrie Center (c. s.)..... Guthrie	Highview..... Hamilton	*Jacobs..... Poweshiek
*Guttenberg..... Clayton	*Hills..... Johnson	*Jamaica..... Guthrie
*Gypsum..... Webster	*Hillsboro..... Henry	*James..... Plymouth
*Hagerty..... Dickinson	*Hillsdale..... Mills	*Jamestown..... Scott
*Halbur..... Carroll	*Hilton..... Monroe	*Jamison..... Clarke
*Hale..... Jones	*Hinton..... Plymouth	*Janesville..... Bremer
*Halfa..... Emmet	*Hitman..... Monroe	*Jefferson (c. s.)..... Greene
*Hamburg..... Fremont	*Hobart..... Kossuth	*Jerico..... Chickasaw
*Hamilton..... Marion	*Hocking..... Monroe	*Jerome..... Appanoose
*Hamlin..... Audubon	*Hoback..... Iowa	*Jessup..... Buchanan
*Hampton (c. s.)..... Franklin	*Holbrook..... Grundy	*Jewell..... Hamilton
*Hancock..... Pottawattamie	*Holly Springs..... Woodbury	*Jobes..... Guthrie
Hanford..... Cerro Gordo	*Holmes..... Wright	*Johnsonville..... Crawford
Hanley..... Madison	*Holstein..... Ida	*Joice..... Worth
*Hannontown..... Worth	*Holy Cross..... Dubuque	*Jolley..... Calhoun
Hanna..... Kossuth	*Homer..... Hamilton	Jordan..... Boone



## POST OFFICES IN IOWA—CONTINUED.

Jubilee.....Black Hawk	* Langdon.....Clay	Locust.....Winneshiek
Judd.....Webster	* Langworthy.....Jones	* Logan (c. s.).....Harrison
Judata.....Buena Vista	* Lansing.....Allamakee	* Lohrville.....Calhoun
* Kalo.....Webster	* Lanyon.....Webster	* Lone Rock.....Kossuth
* Kalona.....Washington	* La Porte City.....Black Hawk	* Lone Tree.....Johnson
* Kamrar.....Hamilton	* Larchwood.....Lyon	* Long Grove.....Scott
* Kanawha.....Hancock	* Larrabee.....Cherokee	Long Point.....Tama
* Kasson.....Madison	* Lattimer.....Franklin	Lorah.....Cass
* Keb.....Wapello	(Latty, R. Sta. Burling-	* Lorimor.....Union
* Keen.....Polk	ton.)	* Lost Creek.....Mahaska
* Kellerton.....Ringgold	* Laurel.....Marshall	* Lost Nation.....Clinton
Kelley.....Story	* Laurens.....Pocahontas	Lotts Creek.....Kossuth
* Kellogg.....Jasper	* Lavina.....Calhoun	* Lothrop.....Warren
Kemigala.....Appanoose	* Lawler.....Chickasaw	Lourdes.....Howard
* Kendallville.....Winneshiek	* Lawton.....Woodbury	* Loveland.....Pottawattamie
Kennedy.....Dallas	Lear.....Grundy	* Lovilla.....Monroe
* Kensett.....Worth	* Le Claire.....Scott	* Lowden.....Cedar
* Kent.....Union	* Ledyard.....Kossuth	* Lowell.....Henry
Kenwood.....Crawford	Lee.....Ringgold	* Low Moor.....Clinton
* Kenwood Park.....Linn	(Leeds Sta. Sioux City.)	* Luana.....Clayton
* Keokuk.....Lee	* Le Grand.....Marshall	* Lucas.....Lucas
* Keosauqua (c. s.).....Van Buren	* Lehigh.....Webster	Lunsford.....Davis
* Keota.....Keokuk	* Leighton.....Mahaska	Luray.....Marshall
* Keosauqua.....Butler	* Leland.....Winnebago	* Luther.....Boone
* Keswick.....Keokuk	* Le Mars (c. s.).....Plymouth	* Lutton.....Woodbury
* Keystone.....Benton	Lena.....Webster	* Luverne.....Kossuth
* Kibbourn.....Van Buren	* Lenox.....Taylor	* Luzerne.....Benton
* Kilduff.....Jasper	* Leon (c. s.).....Decatur	Lycurgus.....Allamakee
* Kimballton.....Audubon	* Leroy.....Decatur	Lyndale.....Allamakee
* Kingsley.....Plymouth	Leslie.....Clarke	* Lynnville.....Jasper
* Kinross.....Keokuk	* Lester.....Lyon	(Lyons, Ind. Sta. Clin-
* Kirkman.....Shelby	* Letts.....Louisa	ton.)
* Kirkville.....Wapello	Leverett.....Buena Vista	* Lytton.....Sac
* Kiron.....Crawford	Levey.....Polk	* McCallaburg.....Story
* Klemme.....Hancock	* Lewis.....Cass	* McCausland.....Scott
* Klinger.....Bremer	* Lexington.....Washington	* McGregor.....Clayton
* Klierim.....Calhoun	* Liberty.....Clarke	* McIntire.....Mitchell
* Knittel.....Bremer	* Liberty Center.....Warren	* McPaul.....Fremont
* Knoke.....Calhoun	* Libertyville.....Jefferson	* Macedonia.....Pottawattamie
* Knowlton.....Ringgold	Lida.....Warren	Mackey.....Boone
* Knox.....Fremont	Lidderdale.....Carroll	* Macksburg.....Madison
* Knoxville (c. s.).....Marion	* Lima.....Fayette	* Macy.....Hardin
* Koszta.....Iowa	* Lime City.....Cedar	* Madrid.....Boone
* Lacey.....Mahaska	* Lime Spring.....Howard	* Magnolia.....Harrison
* Lacona.....Warren	* Linden.....Dallas	* Malcolm.....Powe-hiek
* Lacroix.....Lee	* Lineville.....Wayne	* Ballard.....Palo Alto
Laddsdale.....Davis	Linnburg.....Webster	Malone.....Clinton
Ladoga.....Taylor	* Linn Grove.....Buena Vista	* Maloy.....Ringgold
* Ladorn.....Iowa	Linn Junction.....Linn	* Malvern.....Mills
La Hoyt.....Henry	Linton.....Des Moines	* Mammen.....Plymouth
* Lake City.....Calhoun	* Lisbon.....Linn	* Manchester (c. s.).....Delaware
* Lake Mills.....Winnebago	* Lascorb.....Marshall	* Manila.....Crawford
* Lake Park.....Dickinson	* Little Cedar.....Mitchell	* Manly.....Worth
* Lake View.....Sac	* Little Port.....Clayton	* Manning.....Carroll
Lakewood.....Lyon	* Little Rock.....Lyon	* Mansing.....Calhoun
* Lakonta.....Mahaska	* Little Sioux.....Harrison	Maple Hill.....Emmet
* Lamaille.....Marshall	* Littleton.....Buchanan	Maple Leaf.....Howard
* Lamont.....Decatur	* Little Turkey.....Chickasaw	Maple River.....Carroll
* Lamont.....Buchanan	* Livermore.....Humboldt	* Mapleton.....Monona
* Lamotte.....Jackson	Living Spring.....Pottawattamie	* Maquoketa (c. s.).....Jackson
* Lancaster.....Keokuk	* Lockridge.....Jefferson	* Marathon.....Buena Vista
* Lanesboro.....Carroll		

## POST OFFICES IN IOWA—CONTINUED.

* Marble Rock..... Floyd	Minkler..... Bremer	Nelson..... Guthrie
* Marona..... Cherokee	* Missouri Valley..... Harrison	* Nemaha..... Sac
* Marango (c. s.)..... Iowa	* Mitchell..... Mitchell	* Neola..... Pottawattamie
* Marion (c. s.)..... Linn	* Mitchellville..... Polk	* Nepuno..... Plymouth
* Mark..... Davis	* Modale..... Harrison	* Nevada (c. s.)..... Story
* Marne..... Cass	* Moingona..... Boone	* Nevinville..... Adams
* Marquisville..... Polk	* Mondamin..... Harrison	* New Albin..... Allamakee
* Marsh..... Louisa	* Moneta..... O'Brien	* Newbern..... Marion
* Marshalltown (c. c.)..... Marshall	* Monmouth..... Jackson	* New Boston..... Lee
Stations.	* Monona..... Clayton	* Newburg..... Jasper
No. 1, 10 West Main	* Monroe..... Jasper	* Newell..... Buena Vista
Street	* Monteith..... Guthrie	* Newhall..... Benton
No. 2, 331 South Third	* Monterey..... Davis	* New Hampton (c. s.)..... Chickasaw
Avenue.	* Montezuma (c. s.)..... Poweshiek	* New Hartford..... Butler
No. 3 (Soldiers' Home.)	* Montgomery..... Dickinson	* New Haven..... Mitchell
* Martelle..... Jones	* Monticello..... Jones	* New Liberty..... Scott
* Martinsburg..... Keokuk	* Montour..... Tama	* New London..... Henry
* Marysville..... Marion	* Montpelier..... Muscatine	* New Market..... Taylor
* Mason City (c. s.)..... Cerro Gordo	* Montrose..... Lee	* Newport..... Louisa
* Masonville..... Delaware	* Moor..... Lee	* New Providence..... Hardin
* Massena..... Cass	* Moorhead..... Monona	* New Sharon..... Mahaska
* Massillon..... Cedar	* Moorland..... Webster	* Newton (c. s.)..... Jasper
* Matlock..... Sioux	* Moravia..... Appanoose	(New Vienna R. Sta.
* Maud..... Allamakee	* Morley..... Jones	Dyersville.)
* Maurice..... Sioux	* Morning Sun..... Louisa	* New Virginia..... Warren
* Maxwell..... Story	* Morrison..... Grundy	* Nichols..... Muscatine
* May City..... Osceola	* Morse..... Johnson	* Nira..... Washington
* Maynard..... Fayette	* Mortons Mills..... Montgomery	* Noble..... Washington
* Mechanicsville..... Cedar	* Moscow..... Muscatine	* Nodaway..... Adams
* Mederville..... Clayton	* Moulton..... Appanoose	* Noel..... Scott
* Mediapolis..... Des Moines	* Mount Auburn..... Benton	* Nora Springs..... Floyd
* Medora..... Warren	* Mount Ayr (c. s.)..... Ringgold	* Nordness..... Winnebago
* Melbourne..... Marshall	* Mount Etna..... Adams	* Normal..... Winnebago
* Melrose..... Monroe	* Mount Hamill..... Lee	* Northboro..... Page
* Meltonville..... Worth	* Mount Pleasant..... Henry	* North Branch..... Guthrie
* Melvin..... Osceola	(c. s.)	* North Buena Vista..... Clayton
* Menlo..... Guthrie	* Mount Sterling..... Van Buren	* North English..... Iowa
* Meriden..... Cherokee	* Mount Union..... Henry	* North Liberty..... Johnson
* Merrill..... Plymouth	* Mount Vernon..... Linn	* North McGregor..... Clayton
* Merrimac..... Jefferson	* Mount Zion..... Van Buren	* North Washington..... Chickasaw
* Meservey..... Cerro Gordo	* Moville..... Woodbury	(c. s.)
* Metz..... Jasper	* Muchkinock..... Mahaska	Worth
* Meyer..... Mitchell	* Muntersville..... Wapello	* Norwalk..... Warren
* Middleburg..... Sioux	* Murphy..... Jasper	* Norway..... Benton
* Middle River..... Madison	* Murray..... Clarke	* Norwich..... Page
(Middletown, R. Sta.	* Muscatine (c. s.)..... Muscatine	* Norwood..... Lucas
Burlington.)	* Mystic..... Appanoose	* Norwoodville..... Polk
* Midway..... Woodbury	* Mahto..... Adair	* Nugent..... Keokuk
* Miles..... Jackson	* Nansen..... Chickasaw	* Numa..... Appanoose
* Milford..... Dickinson	* Nashua..... Chickasaw	* Nyman..... Page
* Miller..... Hancock	* Nashville..... Jackson	* Oakland, Pottawattamie
* Millersburg..... Iowa	* Nassau..... Keokuk	* Oakley..... Lucas
* Millersville..... Plymouth	* Nasset..... Winnebago	* Oakville..... Louisa
* Millville..... Clayton	* National..... Clayton	* Oa-ss..... Johnson
* Milo..... Warren	* Navan..... Winnebago	* Ocheydan..... Osceola
* Milton..... Van Buren		* Odebolt..... Sac
* Minburn..... Dallas		* Odessa..... Fayette
* Minden, Pottawattamie		* Ogden..... Boone
* Mincola..... Mills		* Okoboji..... Dickinson
* Mineral Ridge..... Boone		* Olaf..... Wright
* Minerva..... Marshall		
* Mingo..... Jasper		

## POST OFFICES IN IOWA—CONTINUED.

* Olds..... Henry	* Paulina..... O'Brien	* Prussia..... Adair
* Olin..... Jones	* Payne..... Fremont	* Pniasak..... Davis
* Olivet..... Mahaska	* Pearl City..... Appanoose	* Quandahl..... Allamakee
* Ollie..... Keokuk	* Pedro..... Woodbury	* Quarry..... Marshall
* Olmitz..... Lucas	* Pekey..... Mahaska	* Quasqueton..... Buchanan
* Onawa (c. s.)..... Monona	* Pekin..... Keokuk	* Quick..... Pottawattamie
* Onida..... Delaware	* Pella..... Marion	* Quimby..... Cherokee
* Oneska..... Mahaska	* Peoria..... Mahaska	* Radcliffe..... Hardin
* Onslow..... Jones	* Peosta..... Dubuque	* Rake..... Winnebago
* Ontario..... Story	* Percival..... Fremont	* Ralsigh..... Emmet
* Orange City (c. s.)..... Sioux	* Percv..... Marion	* Ralston..... Carroll
* Orchard..... Mitchell	* Perkins..... Sioux	* Randall..... Fayette
* Ord..... Madison	* Perelee..... Jefferson	* Randall..... Hamilton
* Orient..... Adair	* Perry..... Dallas	* Randolph..... Fremont
* Orilla..... Warren	* Perwa..... Harrison	* Rands..... Calhoun
* Orleans..... Dickinson	* Petersburg..... Delaware	* Rathbun..... Appanoose
* Orson..... Harrison	* Peterson..... Clay	* Ray..... Appanoose
* Ortonville..... Dallas	* Petersville..... Clinton	* Raymond..... Black Hawk
* Osage (c. s.)..... Mitchell	* Philby..... O'Brien	* Reasnor..... Jasper
* Osborne..... Clayton	* Pickering..... Marshall	* Redding..... Ringgold
* Osceola (c. s.)..... Clarke	* Pierson..... Woodbury	* Redfield..... Dallas
* Osgood..... Palo Alto	* Pilot Mound..... Boone	* Red Oak (c. s.)..... Montgomery
* Osvaloosa (c. s.)..... Mahaska	* Pioneer..... Humboldt	Reels..... Pottawattamie
* Ossian..... Winneshiek	* Plagah..... Harrison	* Reinbeck..... Grundy
* Osterdock..... Clayton	* Pitzer..... Madison	* Rembrandt..... Buena Vista
* Otho..... Webster	* Plainfield..... Bremer	* Remsen..... Plymouth
* Otley..... Marion	* Plano..... Appanoose	* Renwick..... Humboldt
* Oto..... Woodbury	* Plato..... Cedar	* Repnlic..... Chickasaw
* Ostranto Station..... Mitchell	Pleasant Grove..... Des Moines	* Rhodes..... Marshall
* Ottosen..... Humboldt	* Pleasanton..... Decatur	* Riceville..... Mitchell
* Ottumwa (c. s.)..... Wapello	* Pleasant Plain..... Jefferson	* Richards..... Calhoun
Stations.	* Pleasant Valley..... Scott	* Richland..... Keokuk
Riverview.....	* Pleasantville..... Marion	* Richmond..... Washington
South Side.....	Plessis..... O'Brien	* Ricketts..... Crawford
No. 1 (East End).	* Plover..... Pocahontas	* Rider..... Polk
	* Plum Creek..... Kosuth	* Ridgeway..... Winneshiek
	* Plymouth Cerro Gordo	* Riggs..... Clinton
	Plymouth Rock..... Winneshiek	* Ringgold..... Ringgold
	* Pocahontas (c. s.)..... Pocahontas	* Ringsted..... Emmet
	* Polk City..... Polk	* Rippey..... Greene
	* Pomeroy..... Calhoun	* River Junction..... Johnson
	* Popejoy..... Franklin	* Riverside..... Washington
	* Poplar..... Audubon	* River Sioux..... Harrison
	* Portland..... Cerro Gordo	* Riverton..... Fremont
	* Portsmouth..... Shelby	(Riverview, Sta. Ot- tumwa.)
	* Postville..... Allamakee	* Robertson..... Hardin
	* Postosa..... Plymouth	* Robins..... Linn
	* Potter..... Tama	* Rock Branch Woodbury (Rockdale, R. Sta. Du- buque.)
	* Powersville..... Floyd	* Rock Falls, Cerro Gordo
	* Prairiebell..... Jasper	* Rockford..... Floyd
	* Prairie City..... Jasper	* Rock Rapids (c. s.)..... Lyon
	* Prairie Rose..... Shelby	* Rock Valley..... Sioux
	* Prairiesburg..... Linn	* Rockwell, Cerro Gordo
	* Preparation..... Monona	* Rockwell City (c. s.)..... Calhoun
	* Prescott..... Adams	Rode..... Harrison
	* Preston..... Jackson	* Rodman..... Palo Alto
	* Pringhart (c. s.)..... O'Brien	* Rodney..... Monona
	* Primrose..... Lee	Rogers..... Linn
	* Princeton..... Scott	
	* Prole..... Warren	
	* Proton City..... Wayne	
	* Protivin..... Howard	

## POST OFFICES IN IOWA—CONTINUED.

* Roland..... Story	(Sevastopol Sta. Des	* Stanwood..... Cedar
* Rolfe..... Pocahontas	Moines.)	* State Center... Marshall
* Rome..... Henry	* Sewal..... Wayne	* Steamboat Rock
* Roots Siding..... Butler	* Sexton..... Kossuth	Hardin
* Rosbeck..... Shelby	* Seymour..... Wayne	* Stennett..... Montgomery
* Roscoe..... Des Moines	* Shady Grove..... Buchanan	* Stiles..... Davis
* Rosehill..... Mahaska	* Shambaugh..... Page	* Stilson..... Hancock
* Roseville..... Floyd	* Shannon City..... Union	* Stilwell..... Poweshiek
* Ross..... Audubon	* Sharpsburg..... Taylor	* Stockport..... Van Buren
* Rossie..... Clay	* Sheffield..... Franklin	* Stockton..... Muscatine
* Rossville..... Allamakee	* Shelby..... Shelby	* Stone City..... Jones
* Round Grove..... Scott	* Sheldahl..... Polk	* Storm Lake (c. s.)
* Rousseau..... Marion	* Sheldon..... O'Brien	Buena Vista
* Rowan..... Wright	* Shell Rock..... Butler	* Story City..... Story
* Rowley..... Buchanan	* Shellsburg..... Benton	* Stout..... Grundy
* Royal..... Clay	* Shenandoah..... Page	* Strahan..... Mills
* Ruble..... Plymouth	* Shepard..... Union	* Strand..... Adams
* Rudd..... Floyd	* Sherman..... Hardin	* Stratford..... Hamilton
* Runnells..... Polk	* Sherwood..... Calhoun	* Strawberry Point
* Rusk..... Pocahontas	* Shipley..... Story	Clayton
* Russell..... Lucas	* Shueyville..... Johnson	* Struble..... Plymouth
* Ruthven..... Palo Alto	* Siam..... Taylor	* Stuart..... Guthrie
* Rutland..... Humboldt	* Sibley (c. s.)..... Osceola	* Sully..... Jasper
* Ryan..... Delaware	* Sidney (c. s.)..... Fremont	Sulphur Springs
* Sabula..... Jackson	* Sigourney (c. s.)	Buena Vista
* Sac City (c. s.)..... Sac	Koosauk	* Summerset..... Warren
* Safeside..... Guthrie	* Silver City..... Mills	* Summitville..... Lee
* Saint Ansgar..... Mitchell	* Silver Lake..... Worth	* Sumner..... Bremer
* Saint Anthony..... Marshall	* Sinclair..... Butler	* Sunbury..... Cedar
* Saint Benedict..... Kossuth	* Sioux Center..... Sioux	* Superior..... Dickinson
* Saint Charles..... Madison	* Sioux City (c. s.)	* Sutherland..... O'Brien
* Saint Donatus..... Jackson	Woodbury	* Swaledale..... Cerro Gordo
* Saint Joseph..... Kossuth	Stations.	* Swan..... Marion
* Saint Lucas..... Fayette	Leeds.	* Swea City..... Kossuth
* Saint Marys..... Warren	No. 1 (Morningside).	* Swedesburg..... Henry
* Saint Olaf..... Clayton		* Sweetland..... Muscatine
* Saint Sebald..... Clayton	* Stouss Rapid.....	* Sylvia..... Linn
* Salem..... Henry	Buena Vista	* Tabor..... Fremont
* Salina..... Jefferson	* Slater..... Story	* Taintor..... Mahaska
* Salix..... Woodbury	* Sloan..... Woodbury	* Tallestrand..... Keokuk
* Sanborn..... O'Brien	* Smithland..... Woodbury	* Talmage..... Union
* Sand Spring..... Delaware	* Soldier..... Monona	* Tama..... Tama
* Sandusky..... Lee	* Solon..... Johnson	* Tara..... Webster
* Sandyville..... Warren	* Somers..... Calhoun	* Taylor..... Pottawattamie
* Santiago..... Polk	* South Amana..... Iowa	* Teeds..... Clinton
* Saratoga..... Howard	* South English..... Keokuk	* Templeton..... Carroll
* Sattre..... Winneshiek	(South Side, Sta. Ot-	* Tennant..... Shelby
* Saults..... Chickasaw	tumwa.)	* Tenold..... Worth
* Sawyer..... Lee	* Spaulding..... Union	* Terril..... Dickinson
* Scarville..... Winnebago	* Spechts Ferry..... Dubuque	* Thayer..... Union
* Schaller..... Sac	* Spencer (c. s.)..... Clay	* Thompson..... Winnebago
* Schleswig..... Crawford	* Sperry..... Des Moines	* Thor..... Humboldt
* Schley..... Howard	* Spillville..... Winneshiek	* Thornburg..... Keokuk
* Sciola..... Montgomery	* Spirit Lake (c. s.)	* Thornton..... Cerro Gordo
* Scotch Grove..... Jones	Dickinson	* Thorpe..... Delaware
* Scott..... Fayette	* Spragueville..... Jackson	* Thrall..... Wright
* Scranton..... Greene	* Spring Brook..... Jackson	* Thurman..... Fremont
* Searsboro..... Poweshiek	* Springdale..... Cedar	* Ticonic..... Monona
* Severs..... Jasper	* Springhill..... Warren	* Tiffin..... Johnson
* Selma..... Van Buren	* Springville..... Linn	* Tilton..... Poweshiek
* Seneca..... Kossuth	* Stacyville..... Mitchell	* Tingley..... Ringgold
* Senev..... Plymouth	* Stanhope..... Hamilton	* Toga..... Mahaska
* Sergeant Bluff	* Stanley..... Buchanan	* Tipton (c. s.)..... Cedar
Woodbury	* Stanton..... Montgomery	* Titonka..... Kossuth

## POST OFFICES IN IOWA—CONTINUED.

* Toddville..... Linn	* Waleott..... Scott	* Westgate..... Fayette
* Toeterville..... Mitchell	* Walford..... Benton	* West Grove..... Davis
* Toledo (c. s.)..... Tama	* Walker..... Linn	* West Liberty..... Muscatine
* Toolsboro..... Louisa	* Wallace..... Dickinson	* West Mitchell..... Mitchell
* Toronto..... Clinton	* Wallingford..... Emmet	* Weston..... Pottawattamie
* Tracy..... Marion	* Wall Lake..... Sac	* Westphalia..... Shelby
* Traer..... Tama	* Walnut..... Pottawattamie	* West Point..... Lee
* Trenton..... Henry	* Waneta..... Davis	* West Side..... Crawford
* Treynor..... Pottawattamie	* Wapello (c. s.)..... Louisa	* West Union (c. s.)..... Fayette
* Tripoli..... Bremer	* Wapsie..... Bremer	* Weyer..... Lee
* Troy..... Davis	* Ware..... Pocahontas	* What Cheer..... Keokuk
* Troy Mill..... Linn	* Warren..... Lee	* Wheatland..... Clinton
* Truesdale..... Buena Vista	* Washburn..... Black Hawk	* Wheelerwood..... Cerro Gordo
* Truro..... Madison	* Washington (c. s.)..... Washington	* White Elm..... Davis
* Turin..... Monona	Washington Prairie	* White Oak..... Mahaska
* Turkey River..... Clayton	Washington	* Whitesboro..... Harrison
* Turner..... Jasper	Washington	* White Sulphur..... Scott
* Tuskeega..... Decatur	* Washta..... Cherokee	* Whiting..... Monona
* Tyrone..... Monroe	* Waterloo (c. s.)..... Black Hawk	* Whittemore..... Kosuth
* Udell..... Appanoose	Stanton	* Whitten..... Hardin
* Ulmer..... Sac	A (West Side).	* Whittier..... Linn
* Underwood..... Pottawattamie	* Waterville..... Allamakee	* Wichita..... Guthrie
* Union..... Hardin	* Watkins..... Benton	* Wick..... Warren
* Union Mills..... Mahaska	* Watson..... Clayton	* Wilke..... Hardin
* Unionville..... Appanoose	* Watterson..... Ringgold	* Willard..... Wapello
University Place, Sta. Des Moines.)	* Waubeek..... Linn	* Williams..... Hamilton
Updegraff..... Clayton	* Waucoma..... Fayette	* Williamsburg..... Iowa
* Urbana..... Benton	* Waukeo..... Dallas	* Williamson..... Adams
* Ute..... Monona	* Waukon (c. s.)..... Allamakee	* Williamstown..... Chickasaw
* Vall..... Crawford	* Waukon Junction..... Allamakee	* Wilton Junction..... Muscatine
* Valeria..... Jasper	* Waupeton..... Dubuque	* Winfield..... Henry
* Valley..... Washington	* Waverly (c. s.)..... Bremer	* Winslow..... Black Hawk
* Valley Junction..... Polk	* Wayland..... Henry	* Winterset (c. s.)..... Madison
* Vanderve..... Marshall	* Wayne..... Henry	* Winthrop..... Buchanan
* Vandalia..... Jasper	* Webb..... Clay	* Wiota..... Cass
* Van Horn..... Benton	* Webster..... Keokuk	* Woden..... Hancock
* Van Meter..... Dallas	* Webster City (c. s.)..... Hamilton	* Wood..... Clayton
* Van Wert..... Decatur	* Weldon..... Decatur	* Woodbine..... Harrison
* Varina..... Pocahontas	* Weller..... Monroe	* Woodburn..... Clarke
* Ventura..... Cerro Gordo	* Wellman..... Washington	* Woodland..... Decatur
* Vea..... Jefferson	* Wellsburg..... Grundy	* Woodward..... Dallas
* Verdi..... Washington	* Welton..... Clinton	* Woolson..... Jefferson
* Victor..... Iowa	* Wesley..... Kosuth	* Woolstock..... Wright
* Viele..... Lee	* West..... Iowa	* Wortlington..... Dubuque
* Village Creek..... Allamakee	* West Bend..... Palo Alto	* Wright..... Mahaska
* Villisca..... Montgomery	* West Branch..... Cedar	* Wyman..... Louisa
* Vilmar..... Butler	(West Burlington, Ind. Sta Burlington)	* Wyoming..... Jones
* Vincennes..... Lee	* Westchester..... Washington	* Yale..... Guthrie
* Vincent..... Webster	Washington	* Yarmouth..... Des Moines
* Vining..... Tama	* Western College..... Linn	* Yeomans..... Plymouth
* Vinje..... Winnebago	* Westerville..... Decatur	* Yetter..... Calhoun
* Vinton (c. s.)..... Benton	* Westfield..... Plymouth	* Yorkshire..... Harrison
* Viola..... Linn	(West Fort Dodge Sta. Fort Dodge.)	* Yorktown..... Page
* Vista..... Buchanan		* Zaneta..... Grundy
* Volga..... Clayton		* Zearing..... Story
* Volney..... Allamakee		* Zwingle..... Jackson
* Voorhies..... Black Hawk		
* Wadens..... Fayette		

## LEGAL WEIGHTS FOR IOWA.

Section 3016 of the code: Bushel by weight. A bushel of the respective articles hereafter mentioned will mean the amount of weight in this section specified:

Wheat.....	sixty pounds
Shelled corn.....	fifty-six pounds
Corn in the cob.....	seventy pounds
Rye.....	fifty-six pounds
Oats.....	thirty-two pounds
Barley.....	forty-eight pounds
Potatoes.....	sixty pounds
Beans.....	sixty pounds
Bran.....	twenty pounds
Clover seed.....	sixty pounds
Timothy seed.....	forty-five pounds
Flax seed.....	fifty-six pounds
Hemp seed.....	forty-four pounds
Buckwheat.....	fifty-two pounds
Blue grass seed.....	fourteen pounds
Castor beans.....	forty-six pounds
Dried peaches.....	thirty-three pounds
Dried apples.....	twenty-four pounds
Onions.....	fifty-seven pounds
Salt.....	fifty pounds
Stone coal.....	eighty pounds
Charcoal.....	twenty pounds
Coke.....	thirty-eight pounds
Sweet potatoes.....	forty-six pounds
Lime.....	eighty pounds
Sand.....	one-hundred and thirty pounds
Hungarian grass seed.....	fifty pounds
Millet seed.....	fifty pounds
Osage orange seed.....	thirty-two pounds
Sorghum saccharatum seed.....	thirty pounds
Broom corn seed.....	thirty pounds
Apples, peaches or quinces.....	forty-eight pounds
Cherries, grapes, currants or gooseberries.....	forty pounds
Strawberries, raspberries or blackberries.....	thirty-two pounds

## LEGAL HOLIDAYS IN IOWA.

January 1, New Year's Day; February 22, Washington's Birthday; May 30, Memorial Day; July 4, Independence Day; the first Monday in September, Labor Day; Thanksgiving Day and December 25th, Christmas.

## CROP STATISTICS OF THE STATE OF IOWA.

TABLE No. 1.

SHOWING BY COUNTIES THE NUMBER OF ACRES DEVOTED TO CULTIVATION OF GRAIN PRODUCTS AND TO PASTURAGE.

Counties.	Winter wheat— No. of acres.	Spring wheat— No. of acres.	Corn— No. of acres.	Oats— No. of acres.	Barley— No. of acres.	Rye— No. of acres.	Maize— No. of acres.	Potatoes— No. of acres.	Timothy— No. of acres.	Clover— No. of acres.	Prairie hay— No. of acres.	Pasturage— No. of acres.	Total number of acres.
Adair	353	10,944	102,195	92,950	662	268	6	1,178	42,184	6,167	4,614	112,183	918,348
Adams	1,327	8,578	69,296	16,992	1,628	548	1	556	23,455	2,693	1,56	72,680	196,547
Allamakee	1,049	8,912	43,854	50,819	7,301	1,424	418	1,092	56,297	3,978	8,814	95,967	247,850
Appanoose (a)	1,554	17	64,605	70,392	90	2,591	10	1,191	42,054	106	827	108,621	216,648
Audubon	40	22,808	85,989	81,870	2,944	221	.....	1,927	21,489	4,494	4,878	71,235	246,082
Benton	43	2,807	127,865	68,048	16,865	841	.....	1,789	53,607	10,550	6,848	103,709	372,784
Black Hawk	47	4,462	92,655	66,459	4,048	1,747	40	1,888	29,600	3,866	11,512	82,784	282,087
Boone	88	8,860	102,618	46,897	908	482	9	1,089	18,008	2,479	19,086	78,561	254,098
Bremer (b)	62	621	60,068	64,780	1,791	1,895	1,121	1,890	18,008	2,479	19,086	66,494	228,478
Buchanan	27	7,298	61,817	63,076	1,790	701	1,21	954	10,500	2,074	19,153	61,885	239,059
Buena Vista	.....	447	109,846	64,585	8,865	486	744	1,278	18,788	1,808	12,859	88,880	314,629
Butler	.....	5,286	112,268	79,887	1,029	1,898	610	1,268	16,765	662	28,218	71,462	265,869
Calhoun	.....	18,811	105,463	67,218	4,939	268	1,225	1,794	18,811	1,808	15,937	77,886	304,813
Carroll	42	18,811	110,602	56,818	8,871	279	298	1,557	18,811	9,538	2,748	90,877	300,016
Cass	1,166	27,759	114,968	80,282	1,667	450	20	1,557	26,052	9,538	2,748	90,877	300,016
Cedar	881	1,572	100,461	80,822	12,518	1,787	.....	1,116	87,063	1,818	8,869	68,930	284,564
Cerro Gordo	18	1,161	99,016	81,069	2,487	608	2,416	1,816	20,418	1,818	12,909	76,500	284,564
Cherokee	.....	25,768	110,865	62,684	6,878	110	165	1,246	19,860	8,470	18,004	74,643	268,601
Chickasaw	.....	1,121	64,841	71,825	2,914	778	5,220	1,419	24,258	8,470	11,611	87,502	300,519
Clarke	.....	51	53,467	17,814	1,174	518	.....	1,212	42,003	8,720	6,611	87,502	200,519
Clay	485	6,505	108,184	57,423	17,809	1,020	1,700	789	17,002	1,708	20,907	65,516	288,842

Olneyton (c)	1,776	8,774	76,015	68,870	6,919	5,045	1,989	94,284	11,685	8,384	184,459
Clinton	638	3,367	186,794	42,164	6,169	8,314	1,175	40,848	3,765	8,446	100,007
Crawford	16	42,427	140,786	45,012	3,181	8,705	1,970	25,549	6,970	9,233	106,848
Dallas	1,904	4,801	112,760	40,984	630	761	8,300	20,831	4,860	9,425	266,952
Davis (d)	1,811	17	67,394	16,941	85	2,418	634	46,448	2,448	8	154,941
Decatur	1,585	10	69,972	16,774	76	745	650	54,481	4,969	676	129,969
Delaware	61	1,891	87,080	48,301	8,169	2,001	1,188	96,831	1,393	7,843	269,307
Des Moines	8,662	548	47,402	26,125	31	989	808	14,860	4,969	7,588	89,180
Diaknona	b	8,760	43,117	28,440	19,090	855	2,098	7,019	14,767	15,113	51,106
Dubuque	138	8,768	67,818	52,860	2,540	2,096	1,921	48,925	1,902	14,807	31,451
Emmet (e)	179	8,264	62,462	37,206	8,341	2,778	10,431	10,491	1,907	2,860	112,116
Fayette	179	3,214	73,784	68,943	6,863	1,193	2,162	46,384	1,633	10,626	118,924
Floyd	18	606	83,364	69,943	4,806	1,874	2,727	15,937	954	7,150	88,666
Franklin	7,641	2,119	100,590	76,591	1,142	640	1,636	17,353	2,842	17,183	66,272
Greene	26	8,079	90,379	43,675	2,558	164	60	10,216	3,983	7,715	53,978
Grundy	26	2,672	65,932	65,932	10,647	125	47	16,571	5,176	8,900	67,614
Guthrie	457	9,904	80,067	38,862	1,164	247	27	26,146	3,498	7,090	82,369
Hamilton	12	4,114	93,874	62,900	782	78	854	15,097	9,477	28,035	64,096
Hancock	6	5,253	87,101	81,640	2,610	298	1,652	16,491	909	19,078	275,842
Hardin	6	4,518	97,568	57,036	794	245	109	14,861	5,782	14,766	72,681
Harrison	301	88,294	190,437	15,354	1,061	1,222	65	7,615	4,577	13,263	92,899
Henry	2,164	71	84,854	28,144	4,895	4,528	1,639	20,645	1,481	16	79,870
Iowa	106	1,108	50,943	62,753	3,638	1,136	6,181	24,608	1,100	11,674	59,833
Loward	11	8,890	64,784	37,653	2,166	144	1,159	11,660	3,193	14,262	208,914
Amundson	11	21,085	91,233	44,450	4,488	390	2	18,097	2,620	4,618	168,174
Ida (f)	265	1,986	55,869	34,323	4,563	695	21	87,692	6,678	1,067	50,663
Iowa	399	4,104	70,845	35,799	8,902	3,339	21	39,855	4,272	2,064	264,789
Jackson	1,187	8,008	116,337	48,306	768	1,238	17	28,035	5,512	7,058	197,029
Jasper	2,465	66	66,112	23,706	2,426	6,865	10	29,329	1,067	29	96,100
Jefferson	827	1,286	100,040	44,518	6,263	8,475	1,296	41,329	2,141	1,698	110,730
Johnson (g)	1,236	1,093	91,682	66,052	6,242	2,082	1,681	41,328	694	1,093	101,489
Jones (h)	1,236	1,093	91,682	66,052	6,242	2,082	1,681	41,328	694	1,093	101,489
Kossuth	26	18,969	149,684	86,706	6,652	3,573	5,553	91,817	1,906	56,917	98,766
Lee	7,911	17	63,290	29,243	121	6,005	4	37,788	1,951	1,967	190,426
Linn	107	2,110	103,461	62,962	1,124	1,895	17	37,162	747	5,808	167,004
Lonsca	8,045	100	60,614	20,618	1,765	4,136	114	15,292	1,747	518	66,089
Lucas	66	49	49,547	19,763	1,597	1,844	4	41,864	658	79,804	182,489
Lyon	48,248	1,275	88,377	44,053	47,970	1,171	221	18,545	2,629	13,845	292,924
Madison	1,502	5,271	78,962	19,676	1,914	693	11	93,034	5,429	2,965	269,345

(e) Speltz, 4 acres.

(d) Millet, 337 acres.

(c) Tobacco, 42 acres.

(b) Millet, 57 acres.

(a) Millet, 719 acres.

(f) Popcorn, 235 acres.

(g) Timber, 428 acres.

\* Except Walnut township.



TABLE NO. 1—CONTINUED.

Counties.	Winter wheat— No. of acres.	Spring wheat— No. of acres.	Oats— No. of acres.	Barley— No. of acres.	Rye— No. of acres.	Flax— No. of acres.	Potatoes— No. of acres.	Timothy— No. of acres.	Clover— No. of acres.	Prairie hay— No. of acres.	Pasturage— No. of acres.	Total number of acres.
Mahaaks	1,855	1,402	101,582	33,424	2,160	7	886	28,688	8,952	840	104,110	281,387
Marion	3,080	4,704	91,914	20,238	1,943	9	1,817	28,868	9,243	1,195	115,369	278,079
Marshall	78	7,090	58,127	58,921	651	62	1,147	23,030	9,084	2,381	32,881	289,509
Mills	2,180	7,580	74,019	11,483	630	45	846	11,682	4,763	4,502	62,904	171,904
Mitchell	88	2,875	60,181	68,687	611	9	1,759	28,869	859	3,296	64,169	267,296
Monona	922	35,865	128,688	18,094	1,107	433	1,210	8,538	814	28,607	194,045	420,866
Monroe												
Montgomery	3,515	14,712	95,088	18,925	662	.....	694	28,102	4,840	1,518	62,963	255,887
Muscatine	2,404	1,824	76,178	22,636	6,007	.....	2,117	22,482	1,586	8,078	63,568	228,550
O'Brien		19,774	109,295	50,870	265	853	1,223	18,081	1,735	18,636	64,990	312,469
Osceola	9,163	5,593	60,827	34,655	121	783	484	10,190	838	8,286	23,842	187,047
Pago	60	4,028	114,548	17,279	1,810	38	891	26,294	815	3,202	80,227	278,269
Palo Alto	143	92,043	80,898	57,032	467	803	809	6,584	227	81,964	65,846	244,888
Plymouth	29	8,692	163,851	62,037	490	218	1,035	12,559	9,388	27,914	95,846	463,653
Pocahontas	1,461	6,214	104,923	44,112	480	12	1,084	11,483	749	8,026	70,912	303,139
Polk	1,118	42,830	199,142	80,744	1,078	.....	2,622	17,830	8,948	14,195	123,878	367,283
Pottawattamie	87	2,769	100,618	42,049	815	.....	1,453	27,140	6,402	8,632	116,087	304,978
Poweshiek	4	9,949	78,167	21,827	1,078	.....	2,622	17,830	6,415	14,195	123,878	461,685
Ringgold (1)	4	8,019	119,181	68,189	848	.....	1,453	27,140	6,415	14,195	123,878	304,978
Sac	2,227	80,640	77,182	22,809	232	116	1,479	62,924	2,897	8,649	116,070	278,014
Scott	40	84,076	119,211	25,958	232	.....	1,479	20,945	2,897	12,782	75,181	300,161
Shelby		64,076	147,824	82,129	853	.....	1,479	20,945	2,897	12,782	75,181	241,868
Shoux (1)		181	110,510	80,803	8,813	.....	1,806	20,878	5,799	4,621	65,081	298,008
Story		8,164	118,156	86,001	8,813	.....	1,806	20,878	5,799	4,621	65,081	298,008
Tama		6,169	72,124	17,578	1,172	.....	1,402	6,417	7,055	13,912	62,004	418,896
Taylor		8,809	118,156	18,938	508	.....	1,402	6,417	7,055	13,912	62,004	418,896
Union	4,980	85,228	17,174	16,938	1,008	.....	1,746	20,461	3,038	14,908	78,740	281,318
Van Buren	2,214	174	63,626	60,001	503	81	1,746	20,461	3,038	14,908	78,740	281,318
Wapello	8,067	327	62,484	17,780	4,508	.....	1,746	20,461	3,038	14,908	78,740	281,318
Warren	2,577	4,085	16,290	24,687	1,807	.....	1,746	20,461	3,038	14,908	78,740	281,318
Washington	1,580	4,436	92,867	32,635	8,125	.....	1,746	20,461	3,038	14,908	78,740	281,318

Wayne.....	158	7,651	65,857	15,987	16	1,113	1,039	410	59,632	58	232	100,114	248,209
Webster.....	6	10,862	120,696	74,598	1,961	2,960	1,015	1,128	15,598	8,732	53,384	86,618	943,161
Winnebago.....	111	7,123	43,195	41,318	1,842	89	2,275	606	10,775	931	15,741	40,594	178,641
Winnechee.....	669	59,765	66,963	70,959	1,982	845	7,718	1,173	42,775	4,931	6,019	91,841	810,727
Woodbury.....	37	4,027	106,178	80,874	7,545	598	274	1,467	7,697	2,763	15,192	81,069	388,749
Worth.....			42,269	60,298	6,514	178	0,271	740	15,148	1,989	16,487	49,182	198,898
Wright.....			99,257	71,980	1,658	176	1,862	780	17,652	1,670	19,169	68,087	282,841
The State.....	98,317	928,208	8,878,453	4,201,207	531,673	136,271	74,508	111,462	2,493,860	901,900	910,999	8,366,795	927,017,464

(1) Millet, 112 acres. † Except Viola township. ‡ No report from Monroe county.

‡ Except Grange township.

§ This total does not include the acreage of the miscellaneous crops reported and noted in the foot notes, 2,229½ acres in all, making a grand total for the state, with Monroe county and three townships missing, 7,019,680½ acres.

TABLE No. 2.

## CROP STATISTICS, 1890-1902.

[From 1903 Report of Iowa Weather and Crop Service.]

Year.	State Averages of Farm Crops 1890-1902—Yield per Acre.							Average Rainfall, Inches— May 1st to Sept. 1st.					
	Corn, bushels.	Spring wheat bushels.	Oats, bushels.	Barley, bushels.	Rye, bushels.	Flax, bushels.	Potatoes, bushels.	Hay, tons.	May.	June.	July.	August.	Total.
1890	28.0	12.0	29.0	21.0	16.0	10.5	48.0	1.5	3.56	7.73	1.96	3.41	16.71
1891	29.0	15.0	40.0	29.0	20.0	10.7	142.0	1.7	3.18	5.39	4.22	4.24	17.03
1892	20.0	12.8	25.0	24.8	15.0	8.0	51.0	2.0	3.77	5.19	5.29	2.24	21.49
1893	35.7	14.4	24.0	22.0	16.3	9.0	50.2	1.7	3.45	3.91	5.33	2.82	15.51
1894	14.8	12.8	24.0	18.4	15.1	8.0	40.7	1.6	1.87	2.37	5.63	1.63	8.75
1895	33.0	19.0	48.0	41.0	19.0	11.0	108.0	1.3	3.19	4.32	5.40	4.43	15.34
1896	29.0	13.0	28.0	29.0	16.0	9.5	87.0	1.5	3.33	3.11	3.90	3.53	13.83
1897	29.0	13.4	30.0	26.0	16.0	10.0	80.0	1.5	1.92	3.81	3.26	1.90	10.85
1898	34.5	14.8	32.0	27.5	16.0	10.5	78.0	1.7	4.67	4.72	3.98	3.44	16.81
1899	36.8	12.7	34.0	26.6	16.8	11.2	98.0	1.5	3.23	5.04	3.07	3.69	16.02
1900	40.3	14.8	35.0	26.8	16.8	11.7	78.0	1.4	3.31	3.90	3.15	4.65	16.03
1901	28.2	15.8	32.0	24.2	16.8	8.8	87.4	1.4	2.85	3.71	2.34	1.29	9.39
1902	34.0	13.0	31.0	25.0	17.0	8.0	91.0	1.8	5.39	7.16	3.67	6.59	27.80
Averages	32.5	13.8	31.6	26.2	16.4	9.7	73.8	1.5	4.19	4.67	4.02	3.32	16.21

TABLE No. 3.

## TOTAL YIELD IOWA STAPLE CROPS, 1890-1902.

[From 1903 Report of Iowa Weather and Crop Service.]

Year.	Corn, bushels.	Wheat, bushels.	Oats, bushels.	Rye, bushels.	Barley, bushels.	Flax, bushels.	Potatoes, bushels.	Hay, tons.
1890	289,475,156	19,041,000	80,002,735	1,608,960	3,664,363	2,979,081	3,332,332	5,668,182
1891	935,031,506	27,536,000	115,810,800	2,051,400	4,528,669	3,151,016	25,620,950	7,120,040
1892	179,867,354	7,534,952	33,485,150	1,536,270	14,049,072	5,193,104	3,729,160	6,968,040
1893	214,804,758	11,885,860	100,742,852	1,745,302	11,437,666	2,263,861	6,172,237	7,332,000
1894	129,104,930	9,470,800	107,691,460	1,024,073	8,035,600	1,871,165	7,869,251	3,320,000
1895	235,000,000	14,845,000	201,600,000	2,014,000	18,078,000	2,310,000	21,290,000	3,810,000
1896	312,092,210	10,089,783	73,450,000	1,891,719	15,831,018	1,949,720	14,814,795	5,701,440
1897	289,462,160	14,018,054	182,671,150	3,460,394	14,076,850	2,493,600	10,051,910	5,801,320
1898	330,214,860	22,821,268	139,015,840	3,370,550	14,138,000	2,376,600	12,588,410	5,488,060
1899	300,852,710	19,900,890	140,647,300	2,061,160	14,719,310	1,597,790	15,232,990	6,311,130
1900	345,056,040	21,298,350	185,832,800	1,021,130	12,696,200	1,222,980	10,350,900	5,189,080
1901	227,928,860	13,295,000	114,881,000	859,630	14,664,410	916,890	5,098,460	4,060,380
1902	298,950,280	13,512,840	12,907,900	882,830	15,880,910	755,850	12,031,070	5,541,900
A. v.	261,200,756	16,130,839	117,118,483	1,907,482	12,503,051	2,182,950	12,198,847	5,517,584

TABLE No. 4.

AVERAGE VALUES OF FARM CROPS OF IOWA—PRICES DECEMBER 1,  
1890-1902.

[From 1903 Report of Iowa Weather and Crop Service.]

Year.	Corn.		Oats.		Wheat.		Barley.		Rye.	
	Average per bus.	Total value.	Average per bus.	Total value.	Average per bus.	Total value.	Average per bus.	Total value.	Average per bus.	Total value.
1890	\$ .41	\$ 98,266,810	\$ .39	\$ 90,401,080	\$ .78	\$ 19,589,850	\$ .47	\$ 1,722,250	\$ .51	\$ 820,570
1891	.30	100,509,470	.28	26,680,480	.78	25,741,030	.85	1,811,460	.65	1,333,410
1892	.32	55,637,650	.27	22,540,090	.58	4,870,270	.50	7,024,590	.44	675,950
1893	.25	53,701,880	.22	22,189,420	.49	5,460,000	.32	3,668,040	.65	821,820
1894	.45	36,984,480	.27	24,112,570	.50	5,240,510	.40	3,687,500	.48	868,480
1895	.17	48,500,000	.18	26,204,000	.45	8,465,700	.24	4,482,720	.29	534,000
1896	.14	48,916,900	.12	8,814,000	.57	6,020,000	.20	3,178,320	.25	486,630
1897	.17	40,706,800	.16	21,211,380	.74	10,813,650	.28	3,237,670	.84	1,186,710
1898	.23	66,519,400	.21	29,383,220	.54	11,602,000	.80	4,209,740	.88	1,280,800
1899	.22	70,429,410	.19	67,722,960	.58	10,701,490	.30	4,416,870	.40	724,400
1900	.27	93,184,880	.20	27,766,460	.60	12,798,370	.39	4,189,410	.43	667,800
1901	.50	113,954,000	.35	40,203,280	.80	10,965,000	.44	6,447,940	.48	859,630
1902	.28	83,432,700	.24	22,297,900	.53	7,062,640	.83	5,075,710	.40	353,132
Avg.	\$ .28	\$ 69,033,410	\$ .23	\$ 25,420,590	\$ .58	\$ 10,524,620	\$ .34	\$ 4,188,885	\$ .41	\$ 709,460

TABLE No. 4—CONTINUED.

Year.	Flax.		Potatoes.		Hay.		Value of total soil products.
	Average per bus.	Total value.	Average per bus.	Total value.	Average per ton.	Total value.	
1890	\$ 1.10	\$ 3,278,980	\$ .81	\$ 6,749,200	\$ 6.00	\$ 40,140,730	\$ 150,375,000
1891	.80	2,623,210	.21	5,390,270	6.25	40,480,340	207,841,890
1892	.90	1,989,290	.73	6,372,280	5.25	38,098,000	176,727,940
1893	.88	1,840,920	.68	8,063,880	6.00	82,246,000	161,207,460
1894	1.20	2,077,700	.75	3,104,470	7.00	23,150,000	121,281,600
1895	.78	1,801,800	.18	3,816,000	6.00	22,312,500	168,235,420
1896	.95	1,185,000	.21	2,662,950	4.00	22,782,000	133,664,630
1897	.87	2,173,782	.45	4,523,960	4.10	22,804,000	151,084,060
1898	.80	1,961,280	.31	3,806,800	4.80	24,281,000	187,456,870
1899	1.04	1,661,990	.24	8,660,710	5.70	24,350,000	194,605,700
1900	1.50	1,884,470	.40	4,840,390	5.60	31,120,000	229,809,050
1901	1.29	916,880	.40	4,598,610	7.50	34,712,000	274,080,930
1902	1.00	725,350	.34	4,068,650	6.00	30,787,370	215,722,830
Avg.	\$ 1.01	\$ 1,841,970	\$ .46	\$ 4,412,000	\$ 5.55	\$ 80,720,570	\$ 182,853,420

MONTHLY AND ANNUAL MEAN TEMPERATURES FOR THE STATE—  
1890-1902. (DEGREES.)

[From 1903 Report of Iowa Weather and Crop Service.]

Year.	January.	February.	March.	April.	May.	June.	July.	August.	September.	October.	November.	December.	Annual.	Winter months.	Spring months.	Summer months.	Autumn months.
1890	19.7	26.0	28.0	51.8	57.7	72.7	75.0	68.4	59.8	49.2	38.8	29.1	47.7	24.9	45.9	68.7	49.0
1891	28.0	19.4	28.8	50.0	58.8	69.1	68.9	69.1	67.8	50.0	30.6	22.9	47.4	25.9	45.2	68.7	49.0
1892	15.8	28.1	31.9	45.4	54.0	69.2	73.0	71.4	64.7	54.5	33.6	18.9	47.5	20.7	48.7	71.2	50.3
1893	9.8	18.4	31.9	45.5	56.6	71.2	76.0	69.4	64.7	52.4	34.0	22.0	45.7	15.9	44.6	71.7	50.8
1894	13.8	19.7	41.0	51.7	61.1	78.2	78.4	74.6	65.1	51.7	32.7	20.1	49.7	23.0	51.2	74.7	49.8
1895	18.6	18.4	44.4	54.5	62.9	80.7	72.1	71.9	68.8	48.0	34.8	25.2	45.5	18.4	48.7	71.7	45.0
1896	23.4	27.7	30.9	54.4	65.5	69.1	73.2	71.7	65.5	47.9	32.9	20.0	46.7	23.8	48.7	71.7	45.0
1897	17.2	24.0	32.0	47.9	59.6	69.1	75.6	68.9	70.9	58.9	31.8	19.9	46.7	19.9	48.1	71.2	45.8
1898	23.4	24.2	37.6	48.1	59.6	71.4	73.4	71.2	65.6	47.9	32.2	19.1	47.6	21.0	44.4	72.1	45.0
1899	19.8	12.2	24.6	48.9	60.3	70.7	73.1	74.4	62.6	56.7	43.9	22.1	47.6	21.0	44.5	72.1	45.3
1900	25.0	14.9	30.7	52.2	63.2	72.9	78.4	77.4	64.4	59.9	33.5	26.9	49.0	22.4	48.7	73.6	51.4
1901	28.7	17.6	33.2	49.9	63.2	72.8	82.4	73.8	68.8	54.2	35.8	26.9	49.0	20.5	47.9	76.2	51.1
1902	22.4	17.0	39.1	48.2	63.8	65.2	78.1	69.1	59.1	58.5	41.2	20.1	47.9	20.0	50.8	69.1	51.2
Means	19.9	20.9	32.5	49.9	60.2	70.2	74.3	71.6	64.0	52.9	34.9	24.2	47.7	21.2	47.2	72.0	49.9

## MONTHLY AND ANNUAL PRECIPITATION FOR THE STATE, 1890-1903.

[From 1903 Report of Iowa Weather and Crop Service.]

Yr.	January.	February.	March.	April.	May.	June.	July.	August.	September.	October.	November.	December.	Annual.	Inches.			
														Winter months.	Spring months.	Summer months.	Autumn months.
1890	2.08	0.88	1.57	1.73	3.50	7.76	1.36	2.36	2.97	3.48	1.46	0.45	31.23	8.81	6.91	15.15	7.81
1891	1.76	1.16	2.22	2.60	3.15	9.15	5.39	4.23	1.83	2.77	1.70	2.41	36.30	7.23	7.23	13.85	5.80
1892	1.09	1.20	2.22	4.75	8.77	5.10	5.23	2.24	1.63	1.55	1.10	1.65	27.58	15.74	12.72	4.18	
1893	0.74	1.89	2.14	4.21	8.46	8.01	8.88	2.24	3.34	1.89	1.71	1.81	27.58	9.80	9.66	4.79	
1894	1.09	0.89	2.08	3.07	1.87	3.87	6.68	1.53	3.57	2.67	0.92	0.96	24.91	7.14	4.28	7.16	
1895	0.85	0.49	0.83	2.62	3.10	4.32	3.40	4.45	3.03	0.47	1.51	1.65	26.77	2.97	6.64	2.15	5.01
1896	0.49	0.71	1.10	5.02	8.68	6.11	9.90	3.52	4.00	3.13	1.63	0.85	37.23	1.84	12.81	13.69	9.65
1897	2.61	0.86	2.39	5.35	1.02	3.81	3.23	1.38	2.04	1.14	0.66	1.65	26.97	9.56	8.28	3.83	3.84
1898	1.60	1.20	1.94	3.38	4.07	4.72	3.38	4.44	2.80	3.56	1.61	0.48	33.84	8.44	11.14	7.75	
1899	0.29	0.89	1.72	2.40	3.28	3.04	5.07	3.35	2.80	1.78	1.20	1.01	23.38	10.25	11.79	3.86	
1900	0.59	1.30	2.06	3.47	3.31	3.96	1.15	4.65	4.06	3.91	4.04	0.45	34.15	6.88	9.14	7.93	9.05
1901	0.74	1.01	2.35	4.79	3.35	3.84	1.29	4.77	1.98	0.56	0.89	24.41	41.82	6.78	7.84	7.81	
1902	0.86	0.73	1.48	1.71	5.30	7.16	8.67	6.58	4.38	2.54	2.18	2.28	43.82	8.94	8.55	22.41	9.02
Ar's													81.07	3.82	9.19	12.02	6.53

## VOTE FOR PRESIDENT IN THE STATE OF IOWA.

BASED UPON VOTE CAST FOR ELECTORS-AT-LARGE, 1848 to 1900.

YEARS.	NAMES OF CANDIDATES.	PARTY.	VOTE.	TOTAL VOTE.
1848 ..	Zachary Taylor..... Lewis Cass..... Martin Van Buren.....	Whig..... Democrat..... Free Soil.....	10,628 12,052 1,128	23,804
1852 ...	Franklin Pierce..... Winfield Scott..... John P. Hale.....	Democrat..... Whig..... Free Soil.....	17,828 15,895 1,812	85,330
1856....	John C. Fremont..... James Buchanan..... Millard Fillmore.....	Republican..... Democrat..... Amer (Know-Nothing).....	45,078 37,638 9,669	92,810
1860....	Abraham Lincoln..... Stephen A. Douglas..... John Bell..... John O. Breckinridge.....	Republican..... Democrat..... Constitutional Union..... Demo. (South).....	70,118 55,639 1,768 1,034	128,554
1864....	Abraham Lincoln..... Geo. B. McClellan.....	Republican..... Democrat.....	93,500 49,525	138,025
1868 ..	Ulysses S. Grant..... Horatio Seymour.....	Republican..... Democrat.....	120,359 71,040	194,439
1872 ..	Ulysses S. Grant..... Horace Greeley..... Charles O'Connor.....	Republican..... Democrat..... Straight Demo.....	131,566 71,179 2,221	204,966
1876....	Rutherford B. Hayes..... Samuel J. Tilden..... Peter Cooper..... Green C. Smith.....	Republican..... Democrat..... Greenback..... Prohibition.....	171,328 112,121 9,431 99	292,977
1880 ..	James A. Garfield..... Winfield S. Hancock..... James B. Weaver..... Scattering.....	Republican..... Democrat..... Greenback.....	188,904 105,845 32,827 638	327,709
1884 ..	James G. Blaine..... Grover Cleveland..... John P. St. John..... Scattering.....	Republican..... Democrat..... Prohibition.....	197,088 177,816 1,472 175	376,051
1888....	Benjamin Harrison..... Grover Cleveland..... Andrew J. Streeter..... Clinton B. Fisk..... Scattering.....	Republican..... Democrat..... Union Labor..... Prohibition.....	211,803 179,577 6,105 3,550 13	401,143
1892....	Benjamin Harrison..... Grover Cleveland..... James B. Weaver..... John Bidwell.....	Republican..... Democrat..... Peoples Party..... Prohibition.....	219,795 196,383 20,695 6,402	448,153
1896....	William McKinley..... William J. Bryan..... John M. Palmer..... Joshua Leavering..... Charles E. Bentley..... Chas. H. Matchett.....	Republican..... Fusion..... Nat'l Demo..... Prohibition..... Nat'l Pro..... Socialist.....	269,294 228,741 4,516 3,192 853 453	521,547
1900 ..	William McKinley..... William J. Bryan..... John G. Woolley..... Wherton Barker..... Joseph E. Malloney..... J. F. R. Leonard..... Eugene V. Debs.....	Republican..... Democrat..... Prohibition..... People's..... Socialist Labor..... United Christ'n..... Social Dem.....	307,808 209,285 9,572 619 250 191 2,742	530,955

## VOTE FOR GOVERNOR OF IOWA—1846—1901.

YEARS.	NAMES OF CANDIDATES.	PARTY.	VOTE.	TOTAL VOTE.
1848	Ansel Briggs..... Thomas McKnight.....	Democrat..... Whig.....	7,628 7,379	15,005
1850	Stephen Hempstead..... James L. Thompson..... William Penn Clark..... Scattering.....	Democrat..... Whig..... Abolition..... .....	18,486 11,452 575 11	25,524
1854	James W. Grimes..... Curtis Bates..... Scattering.....	Whig..... Democrat..... .....	23,325 21,202 10	44,537
1857	Ralph P. Lowe..... Ben M. Samuels..... W. T. Henry.....	Republican..... Democrat..... American (KN).....	24,498 26,094 1,004	75,596
1859	Samuel J. Kirkwood..... A. C. Dodge.....	Republican..... Democrat.....	54,562 53,352	107,914
1861	Samuel J. Kirkwood..... William H. Merritt..... Ben M. Samuels..... Chas. Mason..... Henry Clay Dean..... Lincoln Clark..... Scattering.....	Republican..... Union Dem..... Democrat..... Democrat..... Democrat..... Democrat..... .....	60,303 43,245 4,495 142 440 50 25	108,765
1863	William M. Stone..... James M. Tuttle..... Scattering.....	Republican..... Democrat..... .....	89,107 56,132 27	145,266
1865	William M. Stone..... Thos. H. Benton..... Scattering.....	Republican..... Soldier Union..... .....	70,461 54,090 353	124,904
1867	Samuel Merrill..... Charles Mason..... Scattering.....	Republican..... Democrat..... .....	10,206 62,966 37	153,209
1869	Samuel Merrill..... George Gillaspie..... Scattering.....	Republican..... Democrat..... .....	97,243 57,287 4	154,534
1871	Cyrus C. Carpenter..... Joseph C. Knapp..... Scattering.....	Republican..... Democrat..... .....	108,228 68,199 351	177,778
1873	Cyrus C. Carpenter..... J. G. Vale..... Scattering.....	Republican..... Anti-Monopoly..... .....	105,132 81,020 1,601	187,753
1875	Samuel J. Kirkwood..... Shepard Leffler..... J. H. Lozier..... Scattering.....	Republican..... Anti-Monopoly..... Prohibition..... .....	124,855 93,370 737 51	219,013
1877	John H. Gear..... John P. Irish..... Daniel P. Stubbs..... Elias Jessup..... Scattering.....	Republican..... Democrat..... Greenback..... Prohibition..... .....	121,316 79,304 34,316 10,565 124	245,625
1879	John H. Gear..... Henry H. Trimble..... Daniel Campbell..... David K. Dungan..... Scattering.....	Republican..... Democrat..... Greenback..... Prohibition..... .....	157,408 35,305 45,674 3,291 76	291,814
1881	Barnes K. Sherman..... L. G. Kinn..... D. M. Clark..... Scattering.....	Republican..... Democrat..... Greenback..... .....	133,328 73,344 28,112 268	235,052

## VOTE FOR GOVERNOR—CONTINUED.

YEARS.	NAMES OF CANDIDATES.	PARTY.	VOTE.	TOTAL VOTE.
1888	Buren R. Sherman L. G. Kings James B. Weaver Scattering	Republican Democrat Greenback	184,065 140,082 23,069 17	327,238
1885	William Larrabee Charles Whiting Elias Doty James Mickelwaite Scattering	Republican Dem. and G. B. Greenback Prohibition	175,605 168,819 314 1,417 42	345,997
1887	William Larrabee T. J. Anderson M. J. Cain V. G. Farnham Scattering	Republican Democrat Union Labor Prohibition	189,595 153,706 14,283 334 98	338,011
1889	Horace Boies Joseph Hutchinson S. B. Downing Elias Doty Malcom Smith Scattering	Democrat Republican Union Labor Greenback Prohibition	180,106 173,450 5,773 54 1,982 216	360,000
1891	Horace Boies Hiram C. Wheeler A. J. Westfall Isaac T. Gibson Scattering	Democrat Republican Greenback Prohibition	207,594 190,381 12,308 915 19	420,212
1893	Frank D. Jackson Horace Boies J. M. Joseph Bennett Mitchell	Republican Democrat Populist Prohibition	206,321 174,656 23,980 10,349	415,806
1895	F. M. Drake W. I. Habb S. B. Crane Francis Bacon	Republican Democrat Peoples Prohibition	208,714 140,428 32,189 11,014	401,845
1897	L. M. Shaw F. E. White Charles A. Lloyd John Cliggett S. P. Leland M. J. Kremer	Republican Dem. & People's Peoples (Middle of Road) Nat. Dem. Prohibition Socialist Labor	224,729 194,853 5,295 4,296 8,243 876	438,292
1899	L. M. Shaw F. E. White M. W. Atwood Charles A. Lloyd M. J. Kremer C. C. Heacock Scattering	Republican Dem. & People's Prohibition Peoples (Middle of Road) Socialist Labor United Christ'n	239,464 183,301 7,639 1,698 757 484 8	433,351
1901	A. B. Cummins T. J. Phillips A. U. Coates James Baxter L. H. Weller Scattering	Republican Democrat Prohibition Socialist Peoples	226,602 148,783 15,659 3,465 782 ?	379,591
1903	A. B. Cummins J. B. Sullivan John F. Hanson John M. Work L. H. Weller	Republican Democrat Prohibition Socialist Peoples	238,804 169,725 12,375 6,421 594	417,919



## VOTE FOR SECRETARY OF STATE OF IOWA—1846-1902.

YEARS	NAMES OF CANDIDATES.	PARTY.	VOTE.	TOTAL VOTE.
1846....	Elisha Cutter, Jr. .... James H. Cowles .....	Democrat ..... Whig. ....	7,778 7,103	14,886
1848....	Josiah H. Bonney..... John M. Coleman..... William Miller..... Scattering.....	Democrat ..... Whig. .... Free Soil ..... .....	12,887 11,156 523 37	24,082
1850....	George W. McCleary..... Isaac Cook..... Frederick Heizer..... Scattering.....	Democrat ..... Whig. .... Abolition..... .....	13,448 11,327 599 5	25,374
1852....	George W. McCleary..... J. W. Jenkins.....	Democrat ..... Whig. ....	16,838 15,023	31,861
1851....	George W. McCleary..... Richard B. Groff.....	Democrat ..... Free Soil.....	22,528 4,028	26,556
1856....	Elijah Sells..... George Snyder..... Scattering.....	Republican..... Democrat..... .....	40,689 32,920 90	73,699
1858....	Elijah Sells..... Samuel Douglas.....	Republican..... Democrat.....	49,185 45,786	94,921
1860....	Elijah Sells..... J. M. Corse.....	Republican..... Democrat.....	70,708 57,086	127,742
1862....	James Wright..... Richard H. Sylvester..... Scattering.....	Republican..... Democrat..... .....	66,024 50,899 4	116,927
1864....	James Wright..... John H. Wallace.....	Republican..... Democrat.....	90,098 49,943	139,976
1866....	Ed. Wright..... S. G. Van Ande..... Scattering.....	Republican..... Soldier Union..... .....	91,228 55,815 741	147,784
1868....	Ed. Wright..... David Hamner..... Scattering.....	Republican..... Democrat..... .....	120,265 74,481 4	194,730
1870....	Ed. Wright..... Charles Doerr..... Scattering.....	Republican..... Democrat..... .....	108,397 60,898 1,538	165,823
1872....	Josiah T. Young..... E. A. Gullbert..... Charles Parker..... Scattering.....	Republican..... Liberal..... Straight Dem..... .....	132,719 74,447 1,330 877	208,873
1874....	Josiah T. Young..... David Morgan..... Scattering.....	Republican..... Anti-Monopoly..... .....	107,340 78,517 491	186,848
1876....	Josiah T. Young..... John H. Stubenrauch..... A. Mac Ready..... Scattering.....	Republican..... Democrat..... Greenback..... .....	172,171 112,115 9,436 1	293,723
1878....	J. A. T. Hull..... E. M. Farnsworth..... T. O. Walker..... Scattering.....	Republican..... Dem. & G. B..... Straight Dem..... .....	134,481 125,087 1,802 46	290,916
1880....	J. A. T. Hull..... A. B. Keith..... George M. Walker..... J. W. Hull..... Scattering.....	Republican..... Democrat..... Greenback..... Prohibition..... .....	184,168 105,763 32,480 222 8	322,639

## VOTE FOR SECRETARY OF STATE—CONTINUED.

YEARS.	NAMES OF CANDIDATES.	PARTY.	VOTE.	TOTAL VOTE.
1882	J. A. T. Hull T. O. Walker William Gaston A. W. Hall Scattering	Republican Democrat Greenback Prohibition	149,051 112,180 80,817 305 45	292,398
1884	Frank D. Jackson James Dooley Scattering	Republican Dem. & G. B.	198,001 179,219 15	377,235
1886	Frank D. Jackson Cato Sells Issac T. Gibson V. G. Farnham Scattering	Republican Democrat Prohibition Prohibition	180,329 165,597 127 518 50	346,821
1888	Frank D. Jackson Walter McHenry J. B. Van Court James Micklewaite James Rice Scattering	Republican Democrat Union Labor Prohibition	211,577 180,455 9,005 2,690 21 54	403,802
1890	Wm. M. McFarland W. H. Chamberlain E. P. Brown C. R. McFarlin Scattering	Republican Democrat Union Labor Prohibition	191,806 189,240 8,813 1,646 48	371,373
1892	Wm. M. McFarland J. H. McConlogue E. H. Gillette S. H. Loft	Republican Democrat Peoples Prohibition	219,404 198,692 20,356 8,097	442,600
1894	Wm. M. McFarland Horatio F. Dale S. B. Crane Bennett M. Mitchell	Republican Democrat Peoples Prohibition	229,378 149,974 34,907 7,457	421,714
1896	G. L. Dobson H. L. Carr Wm. G. Wright J. B. Welzenbach Scattering	Republican Fusion Prohibition Socialist Labor	288,715 224,812 3,533 482 1	517,543
1898	G. L. Dobson Claude R. Porter Maloom Smith R. M. Daniels A. C. Swanholm	Republican Democrat Prohibition Peo. Mid. Road. Socialist Labor	236,524 173,000 7,559 8,472 1,081	421,630
1900	W. B. Martin S. B. Crane S. O. Pillsbury T. G. Wheeler J. M. Kremer E. W. Sage C. Wirth	Republican Democ at Prohibition Peo. Mid. Road. Socialist Labor Unit'd Christ'n. Socialist Dem.	305,821 209,787 9,110 878 246 204 2,493	528,325
1902	W. B. Martin Richard Burke W. Howard W. A. Jacobs	Republican Democrat Prohibition Socialist	229,325 150,011 9,816 8,890	415,413

HEADS OF THE GOVERNMENTS OF THE WORLD.  
DECEMBER 1, 1909.

Country.	Official Head.	Title.	Born.	Acceded.
Abyssinia	Menelik II.	Emperor	1843	March 12, 1889
Afghanistan	Habibulla Khan.	Amcer.	1872	Oct. 8, 1901
Annam	Thanh Thai.	King.	1879	Jan. 9, 1889
Argentine Republic	Julio A. Roca.	President.		Oct. 12, 1898
Austria-Hungary	Francis Joseph.	Emperor.		Dec. 2, 1858
Baharistan	Mir Mahmud Khan.	Khan.	Aug. 18, 1880	Dec. 10, 1898
Belgium	Leopold II.	King.	April 9, 1835	Dec. 10, 1865
Bokhara	Said Abdul Ahad.	Amcer.		Dec. 12, 1885
Bolivia	Jose Manuel Pando.	President.		Nov. 24, 1890
Brazil	Francisco de P. Rodrigues Alves.	President.	July 7, 1848	Oct. 14, 1902
Bulgaria	Ferdinand.	Prince.	Feb. 26, 1861	Aug. 11, 1887
Chile	German Riesco.	President.		Sept. 18, 1901
China	Kuang Hsu (Queen, his aunt, rules).	Emperor.	Aug. 2, 1872	Jan. 22, 1875
Colombia	Jose M. Marroquin.	Acting President.		Jan. 22, 1900
Congo Free State	Leopold (King of the Belgians).	Sovereign.	April 9, 1835	April 30, 1885
Cuba	Ascension Esquivel.	President.		May 8, 1902
	Thomas Estrada Palma.	President.	May 21, 1853	May 21, 1902
Denmark	Christian IX.	King.	April 8, 1818	Nov. 15, 1908
Dominican Republic	Revolution in progress.	President.		Aug. 31, 1891
Ecuador	General Leonidas Plaza.	President.		Jan. 1, 1892
Egypt	Abbas Facha.	Khedive.	July 14, 1874	Jan. 1, 1892
France	Emile Loubet.	President.	Dec. 31, 1838	Feb. 18, 1899
Germany	William II.	Emperor.	Jan. 27, 1859	June 15, 1888
	William II.	King.	April 27, 1818	June 18, 1888
Hawaii	Otto.	King.	Aug. 8, 1832	June 19, 1902
Hessony	George.	King.	Aug. 25, 1848	Oct. 4, 1891
Wurttemberg	Frederick.	King.	Feb. 26, 1828	Nov. 5, 1888
Baden	Ernst Ludwif.	Grand Duke.	Sept. 8, 1828	Sept. 15, 1892
Hesse.	Alexander (a regency).	Grand Duke.	Nov. 25, 1853	March 30, 1895
Lippe-Stmold	Frederick.	Prince.	Jan. 16, 1851	March 30, 1895
Anhalt	Prince Albrecht.	Duke.	April 26, 1881	May 22, 1885
Brunswick.	Prince Albrecht.	Prince.	May 8, 1887	Nov. 2, 1885
Mecklenburg-Schwerin	Frederick Francis IV.	Grand Duke.	April 17, 1819	April 10, 1897
Mecklenburg-Strelitz	Frederick William.	Grand Duke.	Oct. 19, 1819	Sept. 10, 1890
Oldenburg.	Frederick August.	Grand Duke.	Nov. 16, 1822	June 18, 1900
Saxe-Altenburg	Ernest.	Duke.	Sept. 14, 1826	Aug. 8, 1838

Saxe-Coburg and Gotha.	Charles Edward (Duke of Albany)	Duke.	July 19, 1864	July 30, 1900
Saxe-Meinungen.	George I.	Duke.	2, 1828	Sept. 20, 1896
Saxe-Weimar.	William Ernest.	Grand Duke.	June 16, 1876	June 5, 1901
Waldeck-Pyrmont.	Frederick.	Prince.	Jan. 20, 1868	May 12, 1888
Great Britain and Ireland.	Edward VII.	King.	Nov. 9, 1841	Jan. 22, 1901
Greece.	George I.	King.	1 cc, 1833	Oct. 31, 1893
Guatemala.	Manuel Estrada Cabrera.	President.	Dec. 24, 1858	Sept. 23, 1898
Haiti.	Nord Alexis.	President.	1849	1903
Honduras.	Mannel Bonilla.	President.	1841	1, 1903
India, Empire of.	Edward.	Emperor.	Nov. 9, 1841	Jan. 22, 1901
Italy.	Victor Emmanuel II.	King.	Nov. 11, 1869	July 29, 1900
Japan.	Mutsuhito.	Mikado.	Nov. 3, 1852	Feb. 13, 1895
Khiva.	Said Mahomed Kahim.	Mahn.	1846	1865
Korea.	Yi Elung.	Emperor.	July 25, 1851	January 11, 1900
Liberia.	George W. Gibson.	President.	1847	Dec. 1, 1900
Luxembourg.	Adolphus (Duke of Nassau).	Grand Duke.	24, 1817	Nov. 23, 1894
Mexico.	General Porfirio Diaz.	President.	Sept. 30, 1880	Dec. 1, 1894
Monaco.	Albert.	Prince.	Nov. 17, 1841	Sept. 10, 1889
Montenegro.	Nicholas.	Prince.	Oct. 7, 1841	Aug. 14, 1860
Morocco.	Muley Abul Azziz.	Sultan.	Feb. 26, 1878	June 7, 1894
Nepal.	Suresdra Bikram Shamsner Jang	Queen.	Aug. 8, 1875	May 17, 1881
Netherlands.	Wilhelmina.	Queen.	Aug. 31, 1880	Sept. 6, 1888
Nicaragua.	General Jose S. Zelaya.	President.	1888	1888
Oman.	Seyyid Feysal bin Turki.	Sultan.	1888	1888
Panama.	Manuel Amador.	President.	1888	1888
Paraguay.	Mannel Diminguez.	President.	1888	1888
Paras.	Muzaffer ed Din.	Shah.	1888	1888
Portugal.	Julio Candamo.	Shah.	1888	1888
Romania.	Carlos.	King.	March 25, 1863	Nov. 25, 1902
Russia.	Carl I.	King.	Sept. 28, 1863	May 1, 1896
Salvador.	Nicholas II.	King.	April 20, 1869	Sept. 8, 1903
Serbia.	Josepedro Escalon.	Emperor.	May 16, 1863	March 26, 1884
Siam.	Peter (Karageorgewitch).	President.	March 24, 1867	Nov. 1, 1884
Spain.	Chulalong Korn I.	King.	Sept. 17, 1868	June 15, 1903
Sweden and Norway.	Alphonso XII.	King.	Oct. 21, 1853	Oct. 1, 1888
Switzerland.	Oscar II.	King.	May 17, 1859	May 17, 1888
Tunis.	B. Comtesse.	King.	Sept. 13, 1872	Sept. 13, 1872
Turkey.	Ediz Mehemet Pasha.	Bay.	Jan. 21, 1859	Jan. 1, 1904
United States of America.	Abdu Hamid II.	Bay.	1859	1904
Uruguay.	Theodore Roosevelt.	Sultan.	Sept. 23, 1842	July, 1878
Venezuela.	Jose Estele y Ordonez.	President.	Oct. 27, 1863	Aug. 14, 1901
Zanzibar.	Cipriano Oastro.	President.	1866	March 1, 1903
	Seyyid Ali.	Sultan.	1866	October, 1899

## STATISTICS FOR IOWA

FREE PUBLIC

A star (\*) following the name of the town indicates a gift from

Number.	Town or City.	Name of Library.	Name of Librarian.	Year founded.	Volumes added, 1893.
1	Algona*	Free Public	Elizabeth M. Horton..	1899	217
2	Ames	Free Public		1903	
3	Anamosa	Free Public	Cornelia M. Carn..	1903	2,840
4	Atlantic*	Free Public	Pearl Evans	1906	902
5	Boone	Ericson.	Bessie Moffatt..	1895	981
6	Burlington	Free Public	Miriam E. Carey..	1895	2,451
7	Carroll*	Free Public	Martha H. Bangs..	1894	810
8	Cedar Falls*	Free Public	Eunice H. Overman..	1878	499
9	Cedar Rapids*	Free Public	Harriet A. Wood..	1896	2,684
10	Centerville	Drake	Linna Ulrich	1902	1,869
11	Central City	John C. Glegg.	Mrs. Howard Bliss..	1895	286
12	Chariton*	Free Public	Margaret W. Brown..	1896	153
13	Charles City*	Free Public	Katharine R. Ellis..	1878	259
14	Cherokee	Free Public	Mrs. J. H. Burlingame	1886	511
15	Clinton*	Free Public	Belle Sweet..	1902	
16	Colfax	Free Public	Floretta Ogan..	1901	272
17	Corning	Free Public	Lottie V. Bryant..	1899	300
18	Council Bluffs*	Free Public	Mary E. Dailey..	1882	875
19	**Davenport*	Free Public	Marilla W. Freeman.	1902	13,400
20	Denison*	Free Public	Grace E. Meyers..	1902	
21	Des Moines	Free Public	Ella M. McLoney..	1882	1,133
22	Dubuque*	Carnegie-Stout Free	Bessie Sargeant Smith	1902	1,300
23	Eagle Grove*	Free Public	Belle Y. Miller..	1902	400
24	Eddyville	Free Public	Mrs. Georgia Boyd..	1880	
25	Eldora*	Free Public	Clara E. Estabrook..	1878	427
26	Estherville*	Free Public	Mrs. H. H. Davidson..	1830	354
27	Fairfield*	Free Public	H. M. Dysart..	1853	580
28	Forest City	Free Public	Pearl Bahner..	1899	369
29	Fort Dodge*	Free Public	Mrs. J. M. Carpenter	1874	387
30	Fort Madison.	Cattermole Memorial	Jennie Ingalls..	1893	576
31	Glenwood*	Free Public	Henrietta Lyon..	1896	50
32	Grinnell	Free Public	Mary E. Wheelock..	1894	712
33	Hampton*	Carnegie-Free Public	Carrie O. Barker..	1896	88
34	Hawarden*	Free Public	Jennie P. Smith..	1801	170
35	Hawkeye	Free Public	Albert Ridley..	1898	80
36	Independence	Free Public	Effie Jacobs..	1878	108
37	Indianola*	Free Public	Hannah M. Bubb..	1884	219
38	Iowa City*	Free Public	Adelaide C. Lloyd..	1897	732
39	Iowa Falls*	Free Public	Mrs. Florence Anders	1896	442
40	Jefferson*	Free Public	Ida D. K. Head..	1901	822
41	Keokuk	Free Public	Nannie P. Fulton..	1863	644

† Children only.

\*\* Report for part of year only.

## LIBRARIES FOR 1903.

## LIBRARIES.

Mr. Andrew Carnegie for the erection of a library building.

Number.	Total number volumes.	Number volumes circulated, 1903.	Annual income.	Amount paid for books and binding.	Cost of periodicals for reading room.	Salaries and all other expenses.	Own or rent room or building.	Hours open per week.	Persons Em-ployed.		System of classification.	Access to shelves.
									Paid.	Volunteer.		
1	4,508	14,025	\$1,000	\$ 81	\$ 50	\$ 750	Rent.	30	2	...	Dewey.	Yes
2	2,540	.....	1,000	.....	.....	.....	.....	.....	.....	.....	.....	.....
3	802	.....	640	2,900	6	150	Own	28	1	.....	Dewey.	Yes
4	902	.....	1,900	550	30	.....	Own	29	2	.....	Dewey.	Yes
5	9,061	13,504	2,244	733	60	1,890	Own	66	2	.....	Dewey.	Yes
6	24,950	67,955	6,050	2,161	187	3,499	Own	75	5	4	Dewey.	Yes
7	7,947	6,309	1,800	224	.....	293	Rent.	.....	.....	.....	.....	Yes
8	7,842	16,512	1,500	299	.....	493	Own	42	2	.....	Dewey.	Yes
9	11,041	54,393	7,500	696	559	2,415	Rent.	75	6	3	Dewey.	Yes
10	4,683	.....	1,500	900	82	817	Own	51	2	.....	Dewey.	No
11	1,600	300	160	75	15	125	Rent.	18	1	.....	.....	Yes
12	1,268	14,379	755	181	55	491	Rent.	28	1	1	Dewey.	Yes
13	4,000	13,000	1,250	1,000	.....	200	Rent.	17	1	2	.....	Yes
14	3,899	11,799	1,112	553	60	350	Rent.	6	1	13	Dewey.	Yes
15	.....	.....	.....	.....	.....	.....	.....	.....	.....	.....	.....	.....
16	1,447	5,988	425	.....	11	675	Rent.	80	1	.....	Dewey.	Yes
17	2,400	8,390	550	400	.....	175	Own	18	1	1	Dewey.	Yes
18	24,551	50,383	5,756	1,280	178	3,642	Rent.	76	6	.....	Dewey.	Yes
19	18,400	44,698	7,500	7,720	73	4,033	Rent.	30	5	.....	Dewey.	Yes
20	.....	.....	.....	.....	.....	.....	.....	.....	.....	.....	.....	.....
21	33,067	164,801	14,827	1,845	890	9,806	Own	77	9	.....	Dewey.	Yes
22	16,715	105,664	6,074	1,008	229	4,536	Own	59	6	.....	Dewey.	Yes
23	776	4,443	724	104	.....	620	Own	14	1	1	Dewey.	Yes
24	.....	.....	.....	.....	.....	.....	.....	.....	.....	.....	.....	.....
25	3,902	12,178	1,000	488	87	430	Own	33	1	1	Dewey.	Yes
26	2,390	13,380	1,051	432	46	326	Own	67	1	.....	.....	Yes
27	19,097	9,342	2,032	43	35	1,807	Own	31	3	.....	Subject	Yes
28	1,809	9,950	650	500	59	250	Own	33	1	.....	Dewey.	Yes
29	11,004	22,048	8,508	671	85	6,741	Own	60	2	.....	Dewey.	Yes
30	6,000	40,405	1,550	840	45	1,157	Own	57	3	.....	.....	No
31	1,809	3,840	.....	75	.....	.....	Rent.	8	.....	1	Dewey.	Yes
32	7,082	29,290	1,710	475	119	1,123	Own	59	2	1	Dewey.	Yes
33	2,433	7,991	1,000	145	39	.....	Own	13	1	.....	Dewey.	Yes
34	1,047	4,886	535	82	13	317	Own	10	1	.....	Dewey.	Yes
35	1,176	2,275	50	.....	.....	40	.....	4	1	.....	.....	Yes
36	5,998	11,621	754	296	65	800	Own	30	1	.....	.....	No
37	4,710	18,880	1,072	172	94	722	Own	42	2	.....	Dewey.	Yes
38	7,010	96,093	3,877	821	186	2,018	Rent.	72	2	.....	Dewey.	Yes
39	2,290	10,206	875	510	54	404	Rent.	43	1	.....	Dewey.	Yes
40	2,723	11,821	1,000	252	.....	157	Rent.	17	1	.....	Dewey.	Yes
41	14,220	54,398	3,255	515	60	2,212	Own	60	2	1	Dewey.	Yes

## STATISTICS FOR IOWA LIBRA

FREE PUBLIC

Number.	Town or City.	Name of Library.	Name of Librarian.	Year founded.	Volumes added, 1903.
42	Ge Mars*	Free Public	Mollie E. Brown	1876	344
43	Leon	Free Public	Ida Brooks	1909	122
44	Manchester*	Free Public	Mrs. Jennie Jones	1881	234
45	Maquoketa*	Free Public	Ida M. Simpson	1855	224
46	Marengo*	Free Public		1903	
47	Marion*	Free Public	Wary L. Parkhurst	1902	211
48	Marshalltown*	Free Public	Ellen Howard Ray	1892	690
49	Mason City*	Free Public	Mrs. A. H. Chapin	1888	539
50	Missouri Valley	Free Public	Estella Turner	1881	250
51	Monticello*	Free Public	Mary Marvin	1903	
52	Mount Pleasant	Free Public	Mrs. Louie A. James	1872	538
53	Muscataine	P. M. Mus- or Public	Mrs. E. C. Mahtn	1901	1,589
54	Nashua	Free Public	Fannie V. Eastman	1901	277
55	Nevada	Free Public	Kate E. Thompson	1876	154
56	Newton*	Free Public	Belle K. Smith		692
57	Odebolt	Free Public	Mrs. E. P. Postieger	1898	123
58	Onawa	Free Public	Maudie E. Oliver	1902	2,231
59	Osage	Sage Free Public	Mrs. Ella M. Stacy	1875	350
60	**O-kaloo-s*	Free Public	Priscilla Pickrell	1900	681
61	Ottumwa*	Free Public	Mary E. Downey	1900	3,029
62	Perry*	Free Public		1903	
63	Rock Rapids	Free Public	Mrs. J. P. Forest	1899	481
64	Sanborn	Free Public	Mame Johnson	1901	210
65	Sheldon	Free Public	Mrs. L. C. McCollm	1894	422
66	Shenandoah*	Free Public		1906	
67	Sioux City	Public	Mrs. R. Oberholtzer	1877	1,950
68	Spencer*	Free Public	Mrs. H. J. Brown	1882	400
69	Stuart	Free Public	Mrs. J. K. McMullin	1901	175
70	Tipton*	Free Public	Mrs. A. S. Yates	1901	154
71	Vinton*	Free Public	Mrs. J. R. Adams	1902	200
72	Washington	Jane A. Chilco	Miss N. J. Springer	1877	316
73	Waterloo*	Public	Georgetta Bankson	1887	405
74	Waverly*	Free Public	Mary B. Whitmore	1893	
75	Webster City	Kendall Young Free	E. D. Burgess	1898	
76	West Liberty	Free Public	Mrs. Lou Hauer	1901	279
77	Winterset	Public	Mary Caseldy	1891	242

† Supported by income from bequest.

\*\* Report for part of year only.

## RIES FOR 1903—CONTINUED.

## LIBRARIES—CONTINUED.

Number.	Total number volumes.	Number volumes circulated, 1903.	Annual income.	Amount paid for books and binding.	Cost of periodicals for reading room.	Salaries and all other expenses.	Own or rent room or building.	Hours open per week.	Persons employed.		System of classification.	Access to shelves.
									Paid.	Volunteer.		
42	4,664	18,732	\$1,316	\$ 850	\$ 80	\$ 507	.....	54	1	.....	Dewey.	No
43	1,176	9,806	270	150	.....	120	.....	15	1	.....	Dewey.	Yes
44	4,736	8,744	1,600	220	45	1,000	Own.	33	1	.....	.....	No
45	3,932	.....	.....	.....	88	.....	Own.	45	1	.....	Dewey.	Yes
46	.....	1,000	.....	.....	.....	.....	.....	.....	.....	.....	.....	.....
47	1,011	10,850	.....	188	25	365	Rent.	30	1	.....	Dewey.	Yes
48	9,880	41,790	3,300	370	82	2,684	Own.	52	4	1	Cutter.	Yes
49	4,257	20,183	2,389	818	95	1,119	Own.	81	1	1	Dewey.	Yes
50	2,200	8,518	250	336	15	130	Own.	12	1	.....	.....	Yes
51	.....	1,400	.....	.....	.....	.....	Own.	.....	.....	.....	.....	.....
52	6,428	15,265	1,461	289	23	831	Rent.	39	1	.....	.....	Yes
53	6,472	51,690	3,932	1,868	142	2,356	Own.	76	4	.....	Dewey.	Yes
54	1,065	7,442	575	190	25	360	Rent.	14	1	.....	Dewey.	Yes
55	4,772	7,395	1,572	163	.....	300	Own.	24	1	.....	Dewey.	Yes
56	4,241	16,792	1,800	682	45	1,500	Own.	48	1	.....	Dewey.	Yes
57	1,820	7,724	318	99	37	235	Rent.	15	1	.....	.....	No
58	2,975	10,312	600	1,524	.....	1,000	Own.	21	1	.....	Dewey.	Yes
59	5,000	17,000	600	400	80	360	Own.	36	1	.....	Dewey.	Yes
60	8,700	7,011	2,000	633	50	780	Own.	42	1	1	Dewey.	Yes
61	10,029	55,680	5,180	2,043	116	2,765	Own.	69	4	2	Dewey.	Yes
62	.....	1,100	.....	.....	.....	.....	Own.	.....	.....	.....	.....	.....
63	3,095	4,300	575	350	.....	71	Own.	4	1	.....	Dewey.	No
64	427	2,723	250	146	.....	27	Rent.	7	.....	19	Dewey.	Yes
65	2,410	9,695	680	.....	.....	100	Rent.	18	1	1	Dewey.	Yes
66	.....	.....	.....	.....	.....	.....	.....	.....	.....	.....	.....	.....
67	18,166	54,497	4,510	1,237	551	2,509	Own.	79	4	.....	Dewey.	Yes
68	3,040	14,000	858	475	30	135	Own.	26	1	.....	.....	Yes
69	1,125	8,574	450	100	25	160	Rent.	80	1	.....	Dewey.	Yes
70	1,971	10,315	1,431	198	44	588	Own.	36	1	.....	Dewey.	Yes
71	1,426	9,888	1,350	200	29	700	Rent.	29	1	3	Dewey.	Yes
72	6,004	14,168	1,898	485	87	784	Own.	30	2	.....	.....	Yes
73	7,324	42,225	3,046	740	120	1,820	Rent.	42	4	.....	Dewey.	Yes
74	.....	.....	.....	.....	.....	.....	.....	.....	.....	.....	.....	.....
75	.....	.....	.....	.....	.....	.....	.....	.....	.....	.....	.....	.....
76	1,886	12,380	709	297	30	434	Rent.	30	1	.....	Dewey.	Yes
77	8,310	10,466	875	390	51	503	Rent.	30	1	.....	.....	Yes



## STATISTICS FOR IOWA

## LIBRARIES SUPPORTED

Number.	Town or City.	Name of Library.	Name of Librarian.	Year founded.	Volumes added, 1908.
1	Ames	Iowa State College	Vina E. Clarke	1869	1,000
2	Anamosa	State Penitentiary	Chaplain	1897	420
3	Cedar Falls	Iowa State Normal S.	Anna M. Baker	1876	1,215
4	Clarinda	Hospital for Insane	Lizzie Gible	1894	20
5	Davenport	Iowa Orphans' Home		1883	
6	Des Moines	Iowa State Library	Johnson Brigham	1839	
7	Des Moines	Traveling Library	Ia. Lib. Commission	1896	1,536
8	Des Moines	Hist. Dept. of Iowa	Charles Aldrich	1892	
9	Des Moines	Dept. of Agriculture			
10	Des Moines	State Horticultural So.	Wesley Green	1866	50
11	Des Moines	State Board of Health	Dr. J. F. Kennedy	1881	
12	Des Moines	Supt. of Public Instr.			
18	Eldora	Industrial School	B. J. Miles	1882	535
14	Fort Madison	State Penitentiary	A. H. Jessup	1885	800
15	Glenwood	Iowa Inst. for F. M. C.			62
16	Independence	Hospital for Insane	George W. Smith		
17	Iowa City	State Hist. So. of Iowa	Margaret Budington	1857	3,600
18	Iowa City	State University		1858	4,000
19	Iowa City	State Univ. of Law	M. L. Ferson	1868	380
20	Marshalltown	Iowa Soldiers' Home	George Terry	1880	10
21	Mt. Pleasant	Hospital for Insane		1860	
22	Vinton	Iowa College for Blind.	T. F. McCune		33

## ASSOCIATION AND

1	Ackley	Public		1898	
2	Alden	Public		1882	
3	Arnold's Park	Public	Emma Hallett	1902	28
4	Audubon	Columbian			
5	Avoca	Public	L. G. Consgoy	1899	215
6	Clear Lake	Public	Hannah Bowers	1889	83
7	Corydon	Public	Lottie Sullivan	1901	175
8	De Witt	Public	Elsie F. Saxton	1897	40
9	Emmetsburg	Reading Room and Library	C. T. Curtis	1902	73
10	Garner	Ladies Library Association			
11	Greene	Library Association	L. L. Lovell	1873	
12	Harlan	Library Association	Walter V. Greene	1872	80
13	Harlan	P. E. O. Library	Mrs. Charles Booth	1898	400
14	Kingsley	Library Association			
15	Laurens	Library Association	Mrs. E. O. Strain		
16	Irons	Young Men's Ass'n	Jeanette F. Balch	1883	255
17	Macedonia	Library Association	Mrs. R. C. T. Chamber		
18	New Hampton	Library Association	Angelina Gabrielsen	1899	140
19	Paton	Public		1899	
20	Pella	Library Club	Sara M. Nollen	1903	
21	Spirit Lake	Library Association	Frances M. Davis		
22	Sutherland	Gen. N. B. Baker	Rona Wheeler Woods	1874	35
23	Tama	Womans Club	Mrs. F. A. Chase	1892	50
24	Willson	Public	Frankie J. Barker	1899	125
24	West Union	Public	Estella Barnes	1897	85

## LIBRARIES FOR 1903.

## BY THE STATE.

Number.	Total number volumes.	Number volumes circulated, 1903.	Annual income.	Amount paid for books and binding.	Cost of periodicals for reading room.	Salaries and all other expenses.	Own or rent room or building.	Hours open per week.	Persons Employed.		System of classification.	Access to shelves.
									Paid.	Volunteer.		
1	17,000		\$8,500	\$1,450	\$350	\$1,700		59	4	2	Dewey.	No.
2	6,695	20,986					Own					No.
3	15,987	34,100	3,500	1,500		2,000	Own	52	3		Dewey.	Yes
4	1,018				128		Own	3				Yes
5	3,000											
6	79,629											
7	11,880	16,455										
8	11,764											
9	2,000											
10	1,182			100				54				
11	2,500				10			36	2			Yes
12	4,000											
13	2,265	2,877		643	45	50	Own	53		1	Dewey.	No.
14	7,000			970			Own			2		No.
15	870	420		75	25		Own					No.
16	500											
17	80,000		7,250					39	2		Dewey.	Yes
18	65,920			7,100	175	4,285		84	6	4	Dewey.	No.
19	11,217		1,225	1,025	28	475	Own	54	4			Yes
20	2,080	2,970	120		30	120	Own	84	1			Yes
21	4,112											
22	2,407			48								Yes

## SUBSCRIPTION LIBRARIES.

1	600											
2	2,000											
3	214			\$ 8		\$ 5		4				Yes
4	1,300											
5	959	2,898		182		20		4		1		Yes
6	1,300	3,582		70	\$ 7	150	Own	12	1			Yes
7	825	2,500		150		25		8	1			Yes
8	1,450		450	60	10	300	Rent	30	1			Yes
9	399							7		1		Yes
10	1,030											
11	1,880		100	60		40	Rent	10		1		Yes
12	1,400	4,100	103	150		75	Rent	5		3		Yes
13												
14												
15	6,001	1,200	600	250	53	218	Rent	8	2			Yes
16												
17	700	1,200		80		7		10		2		Yes
18	1,828											
19												
20												
21	1,910			40	5							Yes
22	2,000	100	100					10		1		Yes
23	935	1,517	149	80		0		4			Dewey.	Yes
24	925						Rent	12	1			Yes

## STATISTICS FOR IOWA LIBRA-

MISCELLANEOUS

Number.	Town or City.	Name of Library.	Name of Librarian.	Year founded.	Volumes added 1908.
1	Atlantic .....	James K. Powers, (I. O. O. F.) .....			
2	Cedar Rapids .....	Masonic .....	Newton R. Parvin .....	1844	
3	Cedar Rapids .....	Bohemian Reading Room .....	Frank Kurka .....	1898	91
4	Davenport .....	James Grant Law .....	Lewis Block .....		
5	Davenport .....	Academy of Natural Science .....	C. E. Harrison .....	1897	
6	Davenport .....	Turner Bibliothek .....	W. J. Wander .....		
7	Fort Dodge .....	Webster Co. Teachers .....	A. L. Brown .....	1885	143
8	Knoxville .....	Odd Fellows .....	Amanda Elliott .....	1887	
9	Keokuk .....	Bar Association .....			
10	Lamoni .....	Reorganized Church of Latter Day Saints .....	L. A. Smith .....	1865	100
11	Sioux City .....	Teachers .....	Mrs. Lesbia Cameron .....	1890	100
12	Trenton .....	Henry Co. Institute of Science .....	Mrs. Carrie Morrison .....	1869	25

## COLLEGE AND ACADEMIC

1	Cedar Rapids .....	Coe College .....	Mary I. Amidon .....	1881	300
2	Charles City .....	Charles City College .....	A. L. Haines .....	1891	
3	Clinton .....	Wartburg College .....	Prof. Kublmann .....	1868	40
4	College Springs .....	Amity College .....	Geo. M. Reed .....	1872	
5	Davenport .....	St. Ambrose .....			
6	Decorah .....	Luther College .....	Chas. A. Naesseth .....	1861	1,118
7	Decorah .....	Decorah Institute .....	Mrs. J. Breckenridge .....	1873	132
8	Des Moines .....	Grand View College .....	R. R. Vesterjard .....	1895	
9	Des Moines .....	Des Moines College .....	Caroline E. Laird .....		200
10	Des Moines .....	Drake University .....	Mary A. Carpenter .....	1884	401
11	Des Moines .....	Highland Park .....		1890	
12	Dubuque .....	German Theological Seminary .....	Nicholas Steffens .....		
13	Dubuque .....	St. Joseph Academy .....		1888	
14	Dubuque .....	Academy of Visitation .....	Sister of Visitation .....	1871	37
15	Dubuque .....	Wartburg Seminary .....	Prof. M. Reu .....		65
16	Epworth .....	Epworth Seminary .....	Helen I. Hanna .....	1884	39
17	Fairfield .....	Parson's College .....	Kate Hinit .....		350
18	Fayette* .....	Upper Iowa University .....	P. H. Alderson .....	1857	341
19	Fort Dodge .....	Tobin Commercial College .....		1893	100
20	Grinnell* .....	Iowa College .....	M. H. Douglass .....	1848	1,155
21	Hopkinton .....	Lenox College .....	Ella M. Kennedy .....	1858	185
22	Humboldt .....	Humboldt College .....		1896	
23	Indianola .....	Simpson College .....	Martha Stahl .....	1867	272
24	† Jewell .....	Lutheran College .....		1898	
25	Le Grand .....	Sumnerbell .....	O. B. Fortner .....		60
26	Le Mars .....	Western Union College .....	Emma Schneider .....	1900	127
27	Mt. Pleasant .....	Iowa Wesleyan Uni- versity .....	M. Blanche Swan .....	1880	455
28	Mt. Vernon* .....	Cornell College .....	May Fairbanks .....	1857	1,372

† Burned during the year. \* Gift for building from Mr. Andrew Carnegie.

## RIES FOR 1903—CONTINUED.

## LIBRARIES.

Number.	Total number of volumes.	Number volumes circulated 1903.	Annual income.	Amount paid for books and binding.	Cost of periodicals for reading room.	Salaries and all other expenses.	Own or rent room or building.	Hours open per week.	Persons Em- ployed.		System of classification.	Access to shelves.
									Paid.	Volunteer.		
1	8,070											
2	21,000			308	141		Own.	82	2			Yes
3	1,208	1,138				18	Rent.	4				Yes
4	10,100											
5	43,272											
6	3,000	2,000		108	12	48	Own..	4	1			No.
7	1,468	1,229	102	80				30				Yes
8	857											
9	7,000											
10	1,872	400	150	180				38		Dewey.		Yes
11	900	400	80					9				Yes
12	1,800	942		25			Own..	2				Yes

## DEMIO LIBRARIES.

1	4,554	1,787	\$ 500	\$ 200	\$ 25	\$ 288	Own.		1		Dewey.	Yes
2	1,326											
3	2,930	730	150	142	19		Own.	2		1		Yes
4	1,550											
5	4,800											
6	12,434	4,848	400	472	54		Own.	6		12		No
7	1,200	300		180	5		Own.	30		1	Dewey.	No
8	3,100											
9	5,000				40		Own.	30	1		Dewey.	No
10	7,812	3,695		508	97		Own.	43	3		Dewey.	Yes
11	5,000											Yes
12	4,650											
13	1,200											
14	1,537											
15	8,000		250	100			Own.	4				
16	8,633	395	90	58	32	11	Own.	40	1			Yes
17	850			1,500			Own.	50			Dewey.	Yes
18	10,085	1,887	500	882	59		Own.	60	3		Dewey.	Yes
19	1,150		100									
20	30,322	8,100	2,700	800	225	1,680	Own.	60	1	4	Dewey.	Yes
21	8,440	3,000	500	240	30	275	Own.	30	1		Dewey.	Yes
22	8,000											
23	3,835			350	40	180	Own.	36	1	1	Dewey.	Yes
24												
25	1,000	651			20	70	Own.	24	2			Yes
26	816		155	105			Own.	60	2		Dewey.	Yes
27	8,955	1,542	523	98	49	377	Own.	88	1		Dewey.	Yes
28	24,101	15,823			249		Own.	43	2		Dewey.	Yes

## STATISTICS OF IOWA LIBRA

## COLLEGE AND ACA

Number.	Town or City.	Name of Library.	Name of Librarian.	Year founded.	Volumes added, 1908.
29	Orange City	Rapelye	E. J. Strick	1882	45
80	Osage	Cedar Valley Semi- nary	Ohio M. Weigle	1862	200
81	Oskaloosa	Penn College	S. B. Laughlin	1873	200
32	Pella	Central University of Iowa	W. A. Young	1859	1,000
33	Salem	Whittier College		1856	
84	Shenandoah	Western Normal Col- lege	L. H. Mattox	1832	257
35	Sloux City	Morningside College		1900	
86	Storm Lake	Buena Vista College	Rev. Daniel Williams	1841	200
87	Tabor	Tabor College	H. K. Avery	1866	300
88	Toledo	Western College	H. W. Ward	1856	62
84	Vinton	Tilford Academy	T. F. Tobin	1866	25
40	Wilton	Wilton German-Eng- lish College			

## SCHOOL

1	Ackley	High School			
2	Afton	High School			
8	Albia	High School			
4	Allerton	High School	Gertrude Heller	1876	100
5	Alta	Public School	Willis J. Bell, Supt.		
6	Alton	Public School	F. E. Fuller	1885	85
7	Atlantic	High School			
8	Audubon	High School			
9	Belle Plaine	High School			
10	Boone	High School	Elizabeth Macey	1879	600
11	Brooklyn	High School	Eugene Henely	1842	71
12	Burlington	Public School			
13	Carroll	High School			
14	Cedar Rapids	Washington H. School	Anna E. Snyder	1890	100
15	Charles City	High School	Jessie Stuart		60
16	Centerville	High School			
17	Cherokee	Public School	Estella Root	1898	60
18	Clinton	Public School	Mrs. O. P. Bostwick	1885	57
19	Columbus Jct.	Public School			
20	Creston	Public School	Mrs. Gertrude Jay	1875	224
21	Creco	High School			
22	Dentson	School			
23	Des Moines, W.	High School			
24	Des Moines, N	Public School			
25	Dubuque	High School	Caroline Langworthy	1897	140
26	Emmetsburg	Public School	H. E. Blackmer		54
27	Fayette	High School	Mabel Lossing		
28	Fort Dodge	High School			
29	Garner	Public School			
30	Glenwood	High School			
31	Grundy Center	High School			100

## RIES FOR 1903—CONTINUED.

## DEMIO LIBRARIES—CONTINUED.

Number.	Total number volumes.	Number volumes circulated, 1903.	Annual income.	Amount paid for books and binding.	Cost of periodicals for reading room.	Salaries and all other expenses.	Own or rent room or building.	Hours open per week.	Persons Em-ployed.		System of classificat on.	Access to shelves.
									Paid.	Volunteer.		
29	3,800	1,000	75	45	30		Own	7	8	Dewey.	Yes	
30	3,200		800		42		Own	40	1		Yes	
31	6,200				26		Own	48	2	Dewey.	No	
32	6,900		200	130	25	45	Own	95	7		Yes	
33	800											
34	2,851	400	850	300	70		Own	30	1	Dewey.	No	
35	3,900											
36	4,185	800	800	525	80	40	Own	40	2	Dewey.	Yes	
37	12,591	800	500	25	55	420	Own	83	1	Dewey.	Yes	
38	5,212		175	62	25	72	Own	40	2	Dewey.	Yes	
39	1,200	400					Own	18	1		No	
40	2,000											

## LIBRARIES.

1	1,000											
2	425											
3	800											
4	400	200	\$ 100	\$ 100	\$ 10			30				Yes
5	1,200	1,500			7	\$ 15		40	1			Yes
6	781											
7	500											
8	500											
9	400				75							
10	3,400			350								
11	1,308											
12	1,000											
13	750											
14	1,273											
15	1,089											
16	824											
17	1,509			50	5					Dewey.	Yes	
18	6,034	5,034	1,000	94	61	735	Rent.	20			Yes	
19	700											
20	2,854	6,548	200	151	15	590		40	1		Yes	
21	575											
22	1,573											
23	1,100											
24	500											
25	1,740			150	24	250	Own	40	1	Dewey.	Yes	
26	1,913	1,638		25	0			30			Yes	
27	520	139					Own	30			Yes	
28	1,500											
29	700											
30	610											
31	650			60	8			80			Yes	

STATISTICS OF IOWA LIBRA  
SCHOOL

Number.	Town or City.	Name of Library.	Name of Librarian.	Year founded.	Volumes added, 1903.
32	Hampton	High School			
34	Harlan	Public School			
34	Hamburg	Public School	Etta Hoke	1896	280
35	Ida Grove	High School			8
38	Independence	High School			
37	Iowa City	High School	Edward O. Fish	1875	75
38	Iowa Falls	Public School			
39	Knoxville	Public School	F. M. French		100
40	Keokuk	High School	Bertha R. Craig	1895	28
41	Marengo	Public School	C. H. Carson		250
42	Marion	High School		1885	74
43	Manchester	High School			
44	Monticello	School	C. Motracken		
45	McGregor	Public School			
45	Moulton	Public School			
47	Newton	Public School			29
48	New Hampton	Public School	Ellis Cassidy		75
48	Northwood	Public School			
50	Oelwein	Public School	May G. Dolan	1897	100
51	Orange City	Public School	O. W. Herr	1892	75
52	Oskaloosa	Public School			
53	Ottumwa	High School		1878	
54	Osceola	High School			57
55	Panora	Guthrie Co. High S.			
56	Paulina	Public School			60
56	Pella	Public School		1885	100
57	Perry	Public School			25
57	Red Oak	High School	Edward E. Rall		50
60	Rockford	Public School	J. C. Sanders	1885	100
61	Sanborn	High School			40
62	Shenandoah	Public School			
63	Sibley	High School	L. B. Parsons		50
64	Sioux City	High School	Jeddie G. Grandy		87
65	Spencer	High School	Jennie Clarypool		40
68	Storm Lake	Public School	Grace Parsons		113
67	Stuart	High School	Lina H. Moore		11
69	Sumner	Public School			
69	Tama	High School	Faye Brice		110
70	Tipton	Public School			
71	Traer	Public School	E. H. Meredith		45
72	Washington	Public School	R. B. Crane		1,100
73	Waterloo, E.	Public School			300
74	Waterloo, W.	High School			
75	Waukon	Public School			
76	West Liberty	Public School			
77	West Union	Public School	L. J. Ayer		800

## RIES FOR 1903—CONTINUED.

## LIBRARIES—CONTINUED.

Number.	Total number volumes, 1903.	Number volumes circulated, 1903.	Annual income.	Amount paid for books and binding.	Cost of periodicals for reading room.	Salaries and all other expenses.	Own or rent room or building.	Hours open per week.	Persons employed.		System of Classification.	Access to shelves.
									Paid.	Volunteer.		
82	752											
83	633											
84	2,189	8,404	195			50		4	1			Yes
85	500											
86	478	600										
87	880	4,000		100				55		3		Yes
88	655	655										
89	1,700	1,200		100				1				No
90	1,225									8		No
91	2,000		100	150								No
92	828							20		2		No
93	400											
94	1,050			300						4		Yes
95	800											
96	500											
97	478			35								Yes
98	725											
99	400											
100	1,400			48								Yes
101	900		50	25				2		1		Yes
102	1,500											
103	1,270											
104	550			45								
105	1,800											
106	680											
107	1,100	500		65				1				
108	425			70								
109	1,450											
110	1,500	400		50								
111	975											
112	80											
113	1,350			50								
114	1,087	100		100								
115	903			98				40				Yes
116	1,050	1,508	180	130					1			Yes
117	588	100								1		Yes
118	500	500										
119	575							30		1		
120	680											
121	835			24								
122	2,467	800		312								Yes
123	1,000			150								
124	600											
125	558											
126	413											
127	1,123			110				30		2	Dewey	No



## ELECTION OF PRESIDENT AND VICE PRESIDENT OF THE UNITED STATES.

### METHOD OF PROCEDURE AS FIXED BY THE LAWS OF IOWA, THE FEDERAL STATUTES AND THE CONSTITUTION OF THE UNITED STATES.

**Nomination by political parties.** Candidates for President and Vice President of the United States are usually placed in nomination by the several political parties meeting in national convention. The voter does not have the privilege of voting direct for President and Vice President. The Constitution of the United States provides that the President and Vice President shall be elected by ballot of presidential electors in each State, said electors being appointed in such manner as the legislature of the various states may direct, a majority vote of all electors being necessary to a choice. The parties in the several states therefore nominate candidates for presidential electors.

**Number of electors.** Each State is entitled to as many votes in the Electoral College as it has senators and representatives in Congress. Iowa is entitled to thirteen. Senators, representatives and persons holding any office of trust or profit under the United States are ineligible to the office of Presidential Elector.

**Nomination papers.** Nomination papers containing the names of the electors of the several political parties must be filed in the office of the Secretary of State not more than sixty and not less than thirty days previous to the day of election. Parties casting at least two per cent of the total vote polled at the last State election are permitted to file their nomination papers on the certificate of the Chairman and Secretary of the several state conventions. All other nomination papers must be accompanied by a petition of at least five hundred names of qualified voters of this State.

**Ballot.** The Secretary of State, at least fifteen days before the day of election, prepares and certifies to the several county auditors of the State a list of the several political parties, together with the names of their candidates for presidential electors. The county auditors, upon receipt of said list, prepares, prints and distributes to the judges of election the official ballot. It has been customary in Iowa to place at the head of the column of each party the names of its candidates for President and Vice President for the purpose of the further identification of the several political parties. Electors chosen are free to vote for whom they desire for President and Vice President. They are, however, in honor bound to vote for their party's candidate, but should they desire to do otherwise, the Constitution of the United States accords them that privilege.

**Date of election.** The day of election is the Tuesday next succeeding the first Monday in November. The polls are open from seven A. M. to seven P. M. where registration is required; in all other places from eight A. M. to seven P. M.

**Canvass by judges of election.** Immediately upon the closing of the polls the judges of election count the ballots voted and certify to the county board of canvassers the result of their canvass.

**County canvass.** The board of supervisors sitting as a county board of canvassers meet at the county seat on the Monday next succeeding the day of election and canvass the returns received from the judges of election. They

execute and forward a certificate to the Secretary of State showing the number of votes each electoral candidate has received.

**State canvass.** Twenty days after the day of election the executive council sitting as a State board of canvassers meet and canvass the returns received from the several counties and declare elected the thirteen receiving the highest number of votes.

**Governor's certificate.** Immediately after the canvass of votes by the State canvassing board the Governor of the State, under the seal of his office, executes four certificates showing all persons voted for and the votes each received for the office of Presidential Elector. One copy he sends to the Secretary of State of the United States at Washington, D. C., and the other three copies he delivers to the electors themselves on or before the day of their meeting at the capitol.

**Secretary of State of the United States.** Upon the receipt of the certificates of the governors of the several states the Secretary of State causes them to be published in a newspaper in detail. He also forwards a copy to each house of Congress.

**Meeting of electors.** On the second Monday in January next succeeding their election the presidential electors meet at the capitol of the State. They ballot separately for the office of President and Vice President, one of whom at least, shall not be an inhabitant of the same State with themselves. They then make and sign three certificates showing the number of votes each candidate received for President and Vice President. To each certificate they attach one of the certificates of the Governor. The certificates are then placed in three packages, one of which they send by special messenger to the President of the Senate at Washington, D. C.; one is sent by mail to the President of the Senate at Washington, D. C., and one is delivered to the Judge of the United States District Court of the district in which the electors convened.

**Canvass in Congress.** On the second Wednesday of February the House of Representatives and the Senate of the United States meet in joint session. Two tellers are appointed from each house. The President of the Senate presides and opens all papers and certificates pertaining to the electoral votes, delivering them in the alphabetical order of the states to the tellers who read them in the presence of the two houses and the result is delivered to the President of the Senate.

**Result announced.** The President of the Senate announces the result, which declaration is the certificate of the election of the President and Vice President.

**No choice.** If from the returns made by the tellers of the joint session to the President of the Senate it appears that no person has received a majority of all the electoral votes then the choice of the President shall devolve upon the House of Representatives; and if no person has received a majority of all electoral votes for Vice President then the choice of such officer shall devolve upon the Senate. The House of Representatives shall immediately upon the announcement of "no choice" proceed to the election of the President from the persons receiving the highest numbers, not exceeding three, of those voted for as president. The vote is taken by states, each state having one vote, and a majority of all states is necessary to a choice. If the House is unable to elect a President by March 4th, then the Vice President shall act as President. If no person has received a majority of all votes for Vice President then the Senate shall choose the Vice President from the two having the highest number, a majority of the whole number of senators being necessary to a choice.



	REGISTER— YEAR.	PAGE.
Guam—Island of, description of .....	1900	409
Iowa—History of .....	} 1888 } 1900	1 8
Constitution of 1857, vote on by counties .....	1900	65
Institutions of Iowa, expenses from founding to 1888 .....	1890	61
Island possessions of the United States .....	1900	400
Land grants to Iowa .....	1886	84
Department of Iowa, history of .....	1888	51
Lakes of Iowa—Shore line of .....	1886	90
Militia law of the United States .....	1903	187
Navy of the United States—Description of .....	1896	118
Penitentiaries in Iowa, by counties .....	1891	18
United States, by states .....	1890	126
Philippine insurrection, chronological record .....	1900	389
Islands, description of .....	1900	400
Popular vote for President, 1868-1896 .....	1899	279
Porto Rico—Description of .....	1900	404
President, vote for by counties in Iowa, 1848-1862 .....	1899	346
Prohibition law of 1855, vote on .....	1889	207
Amendment to Constitution, vote on .....	1889	207
Qualifications for voters in states and territories .....	1903	535
Real estate in Iowa—Recorded mortgage debt on .....	1893	71
Secretary of State—Abstract of vote for, 1846-1896 .....	1899	360
Session Laws—Synopsis of .....	1893	55
Soldiers vote, summary of in 1863-1865 .....	1889	203
Spanish-American war—Iowa in .....	1899	1
Chronological record of .....	} 1899 } 1900	x 385
Treaty of Peace with Spain .....	1900	393
Trans-Mississippi Exposition .....	1898	341
Tutuila island—Description of .....	1900	407
United States, statistics concerning the several states .....	1903	533
Wake island—Description of .....	1900	467

## INDEX.

	PAGE
Academy of sciences.....	142
Adair county, census returns, 1900.....	509, 519, 519, 522
county officers.....	185
election returns.....	243, 261, 348, 352, 357, 369, 378
times of holding court.....	128
Adams county, census returns, 1900.....	509, 519, 519, 522
county officers.....	185
election returns.....	243, 262, 348, 351, 357, 368, 372
times of holding court.....	128
Adjutant general.....	105, 174
office force.....	105
list of, since creation of office.....	80
Admission of Iowa into the Union—Acts relating to.....	34-47
Agents—List of Territorial.....	71
Agricultural College, officers and trustees.....	184
Agricultural Department—State, officers and directors.....	106, 132
office force.....	106
United States, list of officers.....	440
Agricultural industries of Iowa, U. S. census, 1900.....	530-534
of United States, census, 1900.....	503-506
Agriculture in Iowa.....	xxx1
Alabama, census returns, 1900.....	489-501
congressmen.....	450
electoral vote for president, 1901.....	246
popular vote for president, 1900.....	245
state officers.....	468
United States senators.....	448
Alaska, census returns, 1900.....	489-502
territorial officers.....	468
Aliens—Laws relative to naturalization of.....	29-33
Allamakee county, census returns, 1900.....	509, 518, 519, 522
county officers.....	186
election returns.....	243, 262, 348, 354, 359, 364, 375
times of holding court.....	128
Altitude of cities and towns of Iowa.....	512-518
Amendments to constitution of Iowa.....	69-70
the United States.....	23-26
Anamosa penitentiary, officers.....	172
Anarchists not to be naturalized.....	83
Appanoose county, census returns, 1900.....	509, 518, 519, 522
county officers.....	186
election returns.....	248, 263, 348, 351, 356, 368, 372
times of holding court.....	128

	PAGE
Area of Iowa by counties.....	518
Arizona, census returns, 1900.....	489-502
delegate in congress.....	458
territorial officers.....	468
Arkansas, census returns, 1900.....	489-501
congressmen.....	450
electoral vote for president, 1901.....	246
popular vote for president, 1900.....	245
state officers.....	409
United States senators.....	448
Articles of confederation of the United States.....	0-12
Assessment of real and personal property, 1881-1903.....	612
sleeping cars, 1903.....	408-409
by counties of personal property, 1903.....	536-537
railways, 1903.....	396-407
real and personal property, 1903.....	538-541
telegraph and telephone companies, 1903.....	410-431
Assistant attorney-general.....	102, 124
dairy commissour.....	106
state geologist.....	107
Associate justices of Iowa supreme court.....	124
since organization of state.....	88
Associate justices of United States supreme court.....	437
List of, since 1787.....	459
Association and subscription libraries—Statistics of.....	572-573
Attorneys-general, list of, since organization of state.....	89
of the United States, list of, since creation of department.....	486
Attorney-General, office force.....	102
Auditor of state, office force.....	102
Auditors—List of territorial.....	71
Auditors of state—List of, since organization of state.....	74
Audubon county, census returns, 1900.....	509, 518, 519, 522
county officers.....	186
election returns.....	243, 264, 348, 352, 357, 369, 376
times of holding court.....	128
Bank examiners.....	102
Benton county, census returns, 1900.....	509, 518, 519, 522
county officers.....	187
election returns.....	243, 265, 348, 355, 358, 365, 377
times of holding court.....	128
Binder—State.....	105
Binders—List of state, since creation of office.....	81
Black Hawk county, census returns, 1900.....	509, 518, 519, 522
county officers.....	187
election returns.....	243, 265, 348, 351, 359, 363, 374
times of holding court.....	128
Bind—College for, officers.....	168
Board of control state institutions, members, duties.....	104, 161
office force.....	104
List of members, since creation of board.....	83
List of secretaries, since creation of board.....	83

	PAGE
Board of curators of state historical society.....	148
Board of dental examiners.....	141
Board of directors of agricultural department.....	132
Board of directors of horticultural society.....	138
Board of educational examiners.....	134
Board of health.....	107, 133
list of members since creation of board.....	85
Board of medical examiners.....	133
Board of pharmacy commissioners.....	106, 184
Board of railroad commissioners, office force.....	108
Board of regents of state university.....	123
Board of trustees of agricultural college.....	164
Board of trustees of historical department.....	136
Board of trustees of state library.....	125
Board of trustees of state normal school.....	166
Board of veterinary medical examiners.....	141
Board of voting machine commissioners.....	145
Boat inspectors.....	141
Boone county, census returns, 1900.....	509, 518, 519, 522
county officers.....	187
election returns.....	248, 267, 348, 354, 359, 370, 375
times of holding court.....	128
Boundaries of Iowa—Act of congress defining.....	42, 45
Bremser county, census returns, 1900.....	509, 518, 519, 522
county officers.....	188
election returns.....	243, 268, 348, 354, 359, 363, 375
times of holding court.....	128
Buchanan county, census returns, 1900.....	509, 518, 519, 522
county officers.....	188
election returns.....	243, 269, 348, 354, 359, 363, 374
times of holding court.....	128
Buena Vista county, census returns, 1900.....	509, 518, 519, 522
county officers.....	188
election returns.....	243, 269, 348, 355, 359, 371, 376
times of holding court.....	128
Bureau of labor statistics, commissioner, deputy.....	109
Building and loan companies, articles of incorporation and amendments approved.....	396
Butler county, census returns, 1900.....	509, 518, 519, 522
county officers.....	189
election returns.....	243, 270, 348, 354, 359, 363, 375
times of holding court.....	128
Cabinet—List of Iowa men who have held positions in.....	97
members of present.....	437
members of, since 1787.....	462-467
Calendars 1904 and 1905.....	vi
Calloun county, census return, 1900.....	509, 518, 519, 522
county officers.....	189
election returns.....	243, 271, 348, 353, 358, 370, 376
times of holding court.....	128

	PAGE
California, census returns, 1900.....	489-502
congressmen.....	450, 451
electoral vote for president, 1901.....	246
popular vote for president, 1900.....	245
state officers.....	409
United States senators.....	448
Capitol—Facts concerning.....	XX
Commission—Iowa.....	156
Cavass of votes cast at 1903 election.....	391-395
Carroll county, census returns, 1900.....	509, 518, 519, 522
county officers.....	189
election returns.....	243, 271, 348, 355, 358, 370, 376
times of holding court.....	128
Cass county, census returns.....	509, 518, 519, 522
county officers.....	190
election returns.....	218, 272, 348, 352, 357, 369, 376
times of holding court.....	129
Cedar county, census returns.....	509, 518, 519, 522
county officers.....	190
election returns.....	243, 273, 348, 353, 358, 365, 377
times of holding court.....	129
Census statistics, 1900.....	489-535
Iowa—Table 1—population by counties from 1840 to 1900.....	509-511
2—population of the principal cities of Iowa, 1950 to 1900.....	512
3—population of the incorporated cities and towns of Iowa.....	512-518
4—land area of Iowa in square miles by counties.....	518
5—population of Iowa by sex, general nativity and color.....	519-521
6—persons of school, militia and voting ages by sex, general nativity and color.....	522-525
7—occupations of persons ten years of age and over.....	525-529
Agricultural industries of Iowa.....	530-534
Table 1—farms and farm acreage, 1850 to 1900.....	531
2—values of specified classes of farm property and products.....	531
3—number of dairy cows, other neat cattle, horses, mules and asses, sheep and swine, 1850 to 1900.....	531
4—acres, quantities and values of the principal farm crops in 1899.....	532
5—quantities and value of specified animal products.....	533
6—acreage and production of cereals, 1849-1899.....	533
7—orchard trees and fruits, 1890-1900.....	534
Manufacturing and mechanical industries of Iowa.....	535
Table 1—manufacturing and mechanical industries, 1850-1900.....	535
The United States—Table 1—population of states and territories from 1790 to 1900.....	489
2—population of cities having 25,000 inhabitants or more.....	491-494
3—male and female population.....	495
4—white and negro population.....	497



## Census Statistics—Continued.

## United States Continued.

PAGE

Table 5—persons of school, militia and voting ages in the United States .....	489
6—ratio of potential voters to total population .....	501
Agricultural industries of the United States .....	503-506
Table 1—farms and farm acreage, 1850-1900 .....	504
2—values of specified classes of farm property and prod- ucts, 1850-1900 .....	504
3—number of dairy cows, other neat cattle, horses, mules and asses, sheep and swine, 1850 to 1900 .....	504
4—acreage, quantities and values of the principal farm crops in 1899 .....	505
5—quantities and value of specified animal products. ....	516
6—acreage and production of cereals, 1849-1879 .....	506
Manufacturing industries—	
Table No. 1. Summary of all establishments .....	507
2. Comparative summary 1850-1900 .....	508
Cerro Gordo county, census returns, 1900 .....	509, 518, 519, 522
county officers .....	190
election returns .....	243, 274, 348, 355, 359, 364, 375
times of holding court .....	129
Certificate of Secretary of State as to population of cities and towns .....	viii
Cherokee county, census returns, 1900 .....	509, 518, 519, 522
county officers .....	191
election returns .....	243, 275, 348, 355, 358, 371, 373
times of holding court .....	129
Cherokee state hospital, officers .....	171
Chickasaw county, census returns, 1900 .....	509, 513, 519, 522
county officers .....	191
election returns .....	243, 275, 348, 355, 359, 364, 375
times of holding court .....	129
Chief clerks of the House of Representatives of Iowa—List of, since 1846 .....	79
justice of supreme court of Iowa .....	124
United States supreme court .....	457
Chief justices of supreme court—List of, since organization of state .....	87
of United States supreme court—List of, since 1787 .....	469
Chronology of Iowa and the World Fair .....	151
Circuit court of the United States, eighth circuit .....	441
Cities and towns of Iowa, population and altitude .....	512-518
of the United States with 25,000 inhabitants or more .....	491-494
Citizenship in the United States—Laws relating to .....	28
Claims approved by the executive council .....	368-390
Clarinda state hospital, officers .....	171
Clarke county, census returns, 1900 .....	509, 518, 519, 522
county officers .....	191
election returns .....	243, 274, 348, 352, 358, 363, 372
times of holding court .....	129
Clay county, census returns, 1900 .....	509, 518, 519, 522
county officers .....	192
election returns .....	243, 277, 348, 355, 359, 371, 376
times of holding court .....	129

	PAGE
Clayton county, census returns, 1800.....	500, 518, 519, 523
county officers.....	102
election returns.....	248, 277, 348, 354, 359, 364, 375
times of holding court.....	129
Clerk supreme court.....	108, 124
office force.....	103
Clerks of superior courts.....	128
supreme court—List of, since organization of state.....	88
Clinton county, census returns, 1900.....	509, 518, 519, 523
county officers.....	102
election returns.....	248, 278, 348, 353, 358, 362, 374
times of holding court.....	129
College and academic libraries.....	574-575
for the blind, officers.....	168
Colorado, census returns, 1900.....	439-502
congressmen.....	451
electoral vote for president, 1901.....	246
popular vote for president, 1900.....	245
state officers.....	489
United States senators.....	448
Commander-in-chief Iowa national guard—Staff of.....	174
Commerce and labor—Department of.....	441
Commission—Capital, location at Iowa City.....	xvii
location at Des Moines.....	xviii
Capitol improvement.....	150
Louisiana purchase exposition, members, officers.....	146-153
Lookout Mountain and Missionary Ridge.....	163
Shiloh battlefield monument.....	154
Vicksburg battlefield monument.....	165
Iowa library, members, duties.....	107, 144
office force.....	107
Voting machine, members, duties.....	145
Commissioner of labor statistics, deputy.....	106
list of, since creation of office.....	82
dairy, deputy, assistant deputy.....	106
Commissioners, dairy, list of, since creation of office.....	82
fish, list of, since creation of office.....	82
of pharmacy, secretary.....	106, 184
list of, since creation of office.....	81
United States.....	442, 443
to locate the seat of government at Iowa City, list of.....	71
to superintend erection of penitentiary at Fort Madison, list of.....	73
Committees, standing, house.....	118-123
senate.....	115-118
Congress—Members of the fifty-eighth.....	448-456
Iowa members of the fifty-eighth.....	446-447
Iowa members of, since organization of State.....	90- 96
Congressmen—Vote in Iowa for, 1895 to 1902.....	391-371

	PAGE
Connecticut, census returns, 1900.....	489-501
congressmen.....	451
electoral vote for president 1901.....	246
popular vote for president 1900.....	245
State officers.....	470
United States senators.....	448
Constitution of Iowa.....	48-69
amendments to.....	69-70
of the United States.....	18-23
amendments to.....	26, 26
Contents—Table of.....	x
Contracts awarded by executive council.....	385
Counties—Creation of, in Iowa.....	xv, xvi, xviii
County officers of Iowa.....	186-218
Crawford county, census returns, 1900.....	539, 518, 519, 523
county officers.....	193
election returns.....	248, 280, 348, 364, 353, 370, 376
times of holding court.....	129
Criminal statistics, population of Iowa penitentiaries.....	172
Crop statistics for year 1900.....	554-559
table 1, acreage devoted to grain products, 1902.....	554-557
2, average yield of farm crops, 1890-1902.....	553
3, total yield farm crops, 1890-1902.....	558
4, average and total value of farm crops, 1890-1902.....	559
Curator historical department, office force.....	106
Custodian of public buildings, assistants.....	108
Custodians of public buildings, list of, since creation of office.....	83
Dairy commissioner, deputy, assistant.....	106
commissioners, list of, since creation of office.....	62
Dallas county, census returns, 1900.....	509, 518, 519, 523
county officers.....	193
election returns.....	248, 281, 348, 352, 357, 367, 373
times of holding court.....	129
Davis county, census returns, 1900.....	509, 518, 519, 523
county officers.....	193
election returns.....	243, 281, 348, 351, 356, 366, 372
times of holding court.....	129
Deaf—School for, officers.....	169
Decatur county, census returns, 1900.....	509, 518, 519, 523
county officers.....	194
election returns.....	243, 282, 348, 351, 356, 368, 372
times of holding court.....	129
Declaration of independence.....	3-5
Delaware county census returns, 1900.....	510, 518, 519, 523
county officers.....	194
election returns.....	243, 283, 348, 354, 359, 363, 374
times of holding court.....	129
Delaware, census returns, 1900.....	489-501
congressmen.....	451
electoral vote for president, 1901.....	246
popular vote for president, 1900.....	245

	PAGE
Delaware, state officers.....	470
United States senators.....	448
Delegates in congress, territorial.....	450
Democratic party, electoral vote, 1901.....	246
national platform, 1900.....	227-232
national ticket, 1900.....	226
popular vote by states, 1900.....	245
state central committee, 1903.....	256
state platform, 1903.....	254
state ticket, 1903.....	254
vote by precincts, 1903.....	261-346
vote by counties, 1900.....	243-244
vote by counties, 1903.....	248-249
Dental examiners—Board of.....	141
Department of agriculture, state.....	106
Iowa grand army of the republic.....	143
Departments of the United States, list of officers.....	487-441
Depositories of state funds approved.....	384
Deputy auditor of state.....	102
clerk of supreme court.....	103, 124
commissioner of labor statistics.....	106
dairy commissioner.....	106
secretary of state.....	101
superintendent of public instruction.....	103
treasurer of state.....	102
United States marshals.....	442-449
veterinary surgeons.....	142
Descriptive sketch of Iowa, topography, rivers, lakes.....	xxi-xxiii
Des Moines county, census returns, 1900.....	510, 518, 519, 523
county officers.....	194
election returns.....	243, 281, 348, 351, 357, 361, 377
times of holding court.....	129
Dickinson county, census returns, 1900.....	510, 518, 519, 523
county officers.....	195
election returns.....	243, 285, 348, 355, 360, 371, 376
times of holding court.....	129
Director of weather and crop service.....	141
Directors of weather and crop service since creation of office.....	84
District court, judges and court reporters.....	124-127
times of holding court.....	128-132
United States for Iowa, officers, etc.....	441, 442
District of Columbia, census returns, 1900.....	489-499
Drake, Francis Marion, engraving of.....	11
biography of.....	111-v
Dubuque county, census returns, 1900.....	510, 518, 520, 523
county officers.....	195
election returns.....	249, 285, 348, 354, 359, 369, 377
times of holding court.....	129
Educational examiners—Board of.....	134

	PAGE
Eighth congressional district, counties, representatives and population....	447
vote of 1896 to 1902 by counties.....	888
Eighth judicial district, list of counties, judges and court reporters.....	126
vote by counties, 1903 .....	374
Eighteenth judicial district, list of counties, judges and court reporters... ..	127
vote by counties, 1903 .....	377
Eldora Industrial school, officers.. ..	199
Election of president and vice-president of the U. S., procedure.....	580, 581
general, in 1904, date of holding, officers to be voted for.....	378
statistics of general, 1900.....	221-245
statistics of general, 1903.....	251-300
Elections, when held .....	xxv, 378
Electoral college, method of selecting electors, duties.....	580, 581
vote for president, 1901, by states.....	246
Eleventh congressional district, counties, representatives and population..	447
vote by counties, 1896 to 1902.....	371
Eleventh judicial district, list of counties, judges and court reporters .....	126
vote by counties, 1903.....	375
Emmet county, census returns, 1900.....	510, 518, 520, 523
county officers.....	195
election returns.....	248, 287, 348, 355, 390, 370
times of holding court .....	129
Employes of state departments, compensation, etc .....	101-108
Engineer department of Iowa National Guard.....	178
Executive council, members, office force.....	104
transactions of, for 1903.....	383-431
Experiment station, officers.....	186
Farm crops.....	554-559
Fayette county, census returns, 1900.....	510, 518, 520, 523
county officers.....	196
election returns.....	219, 237, 318, 354, 359, 364, 375
times of holding court.....	129
Feeble-minded—Institution for, officers.....	169
Fifteenth judicial district, list of counties, judges and court reporters... ..	127
vote by counties, 1903.....	376
Fifth congressional district, counties, representatives and population.....	446
vote by counties, 1896 to 1902 .....	365
Fifth judicial district, list of counties, judges and court reporters .....	125
vote by counties, 1902.....	373
Fifty-eighth congress, list of senators and representatives .....	448-456
senators and representatives from Iowa in.....	446-447
Fifty-fifth infantry, Iowa National Guard—officers—band.....	180-182
Fifty-fourth infantry, Iowa National Guard, officers, band.....	178-180
Fifty-third infantry, Iowa National Guard, officers, band.....	176-178
Fifty-sixth infantry, Iowa National Guard, officers, band.....	182-184
First congressional district, counties, representatives and population.....	446
vote by counties, 1896 to 1902 .....	361
First judicial district, list of counties, judges and court reporters.....	124
vote by counties, 1902 .....	372
Fish and game warden.....	142
Fish commissioners—List of, since creation of office.....	82

	PAGE
Florida, census returns, 1900.....	489-501
congressmen.....	451
electoral vote for president, 1901.....	246
popular vote for president, 1900.....	245
state officers.....	470
United States senators.....	448
Floyd county, census returns, 1900.....	510, 518, 520, 523
county officers.....	158
election returns.....	243, 298, 348, 355, 357, 364, 375
times of holding court.....	129
Fort Madison penitentiary, officers.....	171
Fourteenth judicial district, list of counties, judges and court reporters.....	126
vote by counties, 1902.....	376
Fourth congressional district, counties, representatives and population.....	446
vote by counties, 1896 to 1902.....	464
Fourth judicial district, list of counties, judges and court reporters.....	125
vote by counties, 1902.....	373
Franklin county, census returns, 1900.....	510, 518, 520, 523
county officers.....	196
election returns.....	243, 290, 348, 355, 359, 363, 375
times of holding court.....	129
Free public libraries, statistics.....	568-571
Fremont county, census returns, 1900.....	510, 518, 520, 523
county officers.....	197
election returns.....	243, 290, 348, 351, 353, 358, 376
times of holding court.....	129
General Assembly—Members of thirtieth.....	109-114
House and senate organization.....	115-123
Geological board, members.....	140
list of, since creation of board.....	96
Geologist—State, office force.....	107
Georgia, census returns, 1900.....	489-501
congressmen.....	451
electoral vote for president, 1901.....	246
popular vote for president, 1900.....	245
state officers.....	471
United States senators.....	448
Governments of Iowa.....	xxviii
Governments of the world—Heads of.....	568, 597
Governor, office force.....	101
official canvases of vote, 1903.....	801
semi-official vote, 1903.....	847
vote by counties, 1903.....	348-349
vote by precincts, 1903.....	291-346
vote on, from 1838 to 1903.....	562-563
Governors—List of, since organization of state.....	73
list of territorial.....	71
Grand Army of the Republic—Department of Iowa.....	143
Greene county, census returns, 1900.....	510, 518, 520, 523
county officers.....	197
election returns.....	243, 291, 348, 355, 358, 370, 379
times of holding court.....	120

	PAGE
Grundy county, census returns, 1900.....	510, 518, 520, 523
county officers.....	197
election returns.....	248, 291, 348, 354, 359, 365, 374
times of holding court.....	129
Guam—Government of island of.....	485
Guthrie county, census returns, 1900.....	510, 518, 520, 523
county officers.....	198
election returns.....	248, 292, 348, 352, 357, 369, 373
times of holding court.....	129
Hamilton county, census returns, 1900.....	510, 518, 520, 523
county officers.....	198
election returns.....	248, 293, 348, 354, 358, 370, 375
times of holding court.....	130
Hancock county, census returns, 1900.....	510, 518, 520, 523
county officers.....	198
election returns.....	248, 293, 348, 355, 360, 370, 375
times of holding court.....	130
Hardin county, census returns, 1900.....	510, 518, 520, 523
county officers.....	199
election returns.....	248, 294, 348, 354, 358, 368, 375
times of holding court.....	130
Harrison county, census returns, 1900.....	510, 518, 520, 523
county officers.....	199
election returns.....	248, 295, 348, 354, 357, 369, 376
times of holding court.....	130
Hawaiian islands, census returns.....	489-501
delegate in congress.....	456
government of, officers.....	471
Health—Board of, members—duties.....	188
office force.....	107
Henry county, census returns, 1900.....	510, 518, 520, 523
county officers.....	199
election returns.....	248, 296, 348, 352, 357, 361, 377
times of holding court.....	130
Historical department, board of trustees.....	186
office force.....	105
Historical society, officers and curator.....	148
History of Iowa.....	xi-xx
Holidays—Legal, in Iowa.....	553
Horticultural society, officers and directors.....	183
Hospitals for insane—Clarinda, Independence, Mt. Pleasant, Cherokee.....	170-171
House of representatives Fifty-eighth congress, list of members.....	450-456
Thirtieth general assembly, list of members.....	111-114
official canvas of vote for members of.....	394
vote for members by counties, 1903.....	356-360
House organization of Thirtieth general assembly.....	118-123
Howard county, census returns, 1900.....	510, 518, 520, 523
county officers.....	200
election returns.....	248, 297, 348, 355, 359, 364, 375
times of holding court.....	130

PAGE

Humboldt county, census returns, 1900.....	510, 518, 520, 528
county officers.....	200
election returns.....	243, 297, 348, 355, 360, 370, 376
times of holding court.....	130
Ida county, census returns, 1900.....	510, 518, 520, 523
county officers.....	200
election returns.....	243, 298, 348, 355, 358, 371, 376
times of holding court.....	130
Idaho, census returns, 1900.....	489-502
congressman.....	451
electoral vote for president, 1901.....	246
popular vote for president, 1900.....	245
state officers.....	471
United States senators.....	448
Illinois, census returns, 1900.....	489-501
congressmen.....	450-451
electoral vote for president, 1901.....	246
popular vote for president, 1900.....	245
state officers.....	472
United States senators.....	448
Indians—Treaties made with, of Iowa.....	xiii-xv
Indian territory, census returns, 1900.....	489-501
delegate in congress.....	456
Indiana, census returns, 1900.....	489-501
congressmen.....	451
electoral vote for president, 1901.....	246
popular vote for president, 1900.....	245
state officers.....	472
United States senators.....	448
Industrial schools, Eldora and Mitchellville, officers.....	169
Inmates of state institutions, statistics.....	172
Insane hospitals, Clarinda, Independence, Mt. Pleasant, Cherokee.....	170-171
Inspector-general Iowa National Guard.....	175
Inspector small arms practice Iowa National Guard.....	176
Inspectors of boats.....	141
Inspectors of illuminating oils.....	140
Institution for Feeble-Minded, officers.....	169
Institutions—State.....	169-173
Internal revenue collectors for Iowa.....	444
Interior—Department of, officers.....	440
Iowa—Academy of Sciences.....	142
admission into Union.....	42-47
agricultural industries of.....	530-534
agriculture in.....	xxxi
area of.....	518
boundaries.....	42, 45, 49
capitol commission.....	156
census returns (see census statistics, Iowa).....	489-501, 509-535
constitution of.....	48-60
amendments to.....	69-70
crop statistics.....	554-559



	PAGE
Iowa, election returns, 1900.....	243, 244
1903.....	261-260
elections, when held.....	xxv, 378
electoral vote, 1901.....	246
executive council, transactions of.....	388-451
experiment station, officers.....	165
general assembly, members of.....	109-114
geological survey.....	107, 140
government of.....	xxiii
history of.....	xi-xx
judges of district, superior and supreme courts.....	124-128
lakes.....	xxii
library statistics.....	508-579
manufacture in.....	xxxii
manufacturing and mechanical industries.....	636
members of congress since organization of state.....	90-96
fifty-eighth congress.....	446-447, 448, 451
militia.....	xxx
minerals.....	xxxii
newspapers and periodicals.....	xxxvii
occupations, census 1900.....	526-529
organic law of.....	34-41
persons of school, militia and voting ages.....	522-525
political platforms and parties, 1900.....	221-242
1903.....	251-260
population by counties.....	509-511
of cities and towns.....	512-518
by sex, general nativity and color.....	519-521
postoffices, list of.....	543-552
rainfall from 1890 to 1902.....	560
representation in congress.....	xxx
roster of Iowa National Guard.....	174-184
school system.....	xxvi
state departments, commissions, etc.....	161-156
institutions.....	xxx, 163-178
library.....	135
officials.....	101-156, 472
teachers' association.....	143
officers since organization of state.....	73-99
subdivisions of.....	xxiv
taxation in.....	xxvii
temperatures from 1890 to 1902.....	560
terms of district court.....	128-132
topography of.....	xxi
United State senators.....	446, 448
since organization of state.....	90
Iowa county, census returns, 1900.....	510, 518, 520, 523
county officers.....	201
election returns.....	243, 299, 348, 358, 357, 362, 374
times of holding court.....	130

	PAGE
Iowa National Guard—Roster of .....	174-184
Island of Guam .....	485
Porto Rico, civil officers .....	485
Tutuila, government .....	485
Jackson county, census returns, 1900 .....	510, 518, 520, 523
county officers .....	201
election returns .....	243, 300, 348, 353, 368, 362, 374
times of holding court .....	130
Jasper county, census returns, 1900 .....	510, 518, 520, 523
county officers .....	201
election returns .....	243, 301, 348, 353, 357, 366, 373
times of holding court .....	130
Jefferson county, census returns, 1900 .....	510, 518, 520, 523
county officers .....	202
election returns .....	243, 302, 349, 351, 356, 361, 372
times of holding court .....	130
Johnson county, census returns, 1900 .....	510, 518, 520, 523
county officers .....	202
election returns .....	244, 303, 349, 353, 357, 362, 374
times of holding court .....	130
Jones county, census returns, 1900 .....	510, 518, 520, 523
county officers .....	202
election returns .....	244, 303, 349, 353, 358, 365, 377
times of holding court .....	130
Judge of supreme court, official canvass of vote, 1903 .....	361
semi-official vote for, 1903 .....	347
vote by precincts for, 1903 .....	261-346
Judges, district court .....	124-127
superior courts, Iowa .....	128
supreme court of Iowa .....	124
list of, since 1846 .....	88
United States .....	437
list of, since 1787 .....	459
Jurisdictions over Iowa .....	XI-XVII
Justice—Department of .....	439
Kansas, census returns, 1900 .....	459-501
congressmen .....	451
electoral vote for president, 1901 .....	246
popular vote for president, 1900 .....	245
state officers .....	473
United States senators .....	448
Kentucky, census returns, 1900 .....	450-501
congressmen .....	451-452
electoral vote for president, 1901 .....	246
popular vote for president, 1900 .....	245
state officers .....	473
United States senators .....	448
Keokuk county, census returns, 1900 .....	510, 518, 520, 523
county officers .....	203
election returns .....	244, 305, 349, 352, 357, 366, 373
times of holding court .....	130

	PAGE
Ko-suth county, census returns, 1900.....	510, 518, 520, 523
county officers.....	208
election returns.....	244, 305, 349, 355, 359, 370, 376
times of holding court.....	130
Labor commissioner, deputy.....	106
commissioners—list of since creation of office.....	82
Lakes of Iowa.....	XXIII
Land office, United States, for Iowa.....	445
Law examiners—Board of.....	138
Legal holidays in Iowa.....	553
weights for Iowa.....	553
Legislature—Iowa, senators and representatives.....	109-114
Lee county, census returns, 1900.....	510, 518, 520, 523
county officers.....	203
election returns.....	244, 307, 349, 351, 358, 361, 372
times of holding court.....	130
Librarian—State.....	104, 135
Librarians—State—List of, since creation of office.....	85
Libraries in Iowa—Statistics of.....	568-579
Library commission—State, members—duties.....	144
office force.....	107
Lieutenant-Governor.....	109
official canvass of vote, 1903.....	391
semi-official vote, 1903.....	347
vote by counties, 1903.....	348, 349
vote by precincts, 1903.....	261-346
Lieutenant-Governors—List of, since organization of State.....	73
Linn county, census returns, 1900.....	510, 518, 520, 524
county officers.....	204
election returns.....	244, 308, 349, 353, 358, 365, 377
times of holding court.....	130
Lookout Mountain and Missionary Ridge Commission.....	153
Louisa county, census returns, 1900.....	510, 518, 520, 523
county officers.....	204
election returns.....	244, 309, 349, 353, 357, 361, 377
times of holding court.....	130
Louisiana, census returns, 1900.....	489-501
congressmen.....	452
electoral vote for president, 1901.....	246
popular vote for president, 1900.....	245
state officers.....	473
United States senators.....	448
Louisiana Purchase Exposition Commission—Members, officers.....	146-153
Lucas county, census returns, 1900.....	510, 518, 520, 524
county officers.....	204
election returns.....	244, 310, 349, 351, 356, 368, 372
times of holding court.....	130
Lyon county, census returns, 1900.....	510, 518, 520, 524
county officers.....	205
election returns.....	244, 310, 349, 355, 359, 371, 373
times of holding court.....	130

	PAGE
<b>Madison county, census returns, 1900</b> .....	510, 518, 520, 524
county officers.....	205
election returns.....	244, 311, 349, 352, 357, 367, 373
times of holding court.....	130
<b>Mahaska county, census returns, 1900</b> .....	511, 518, 520, 524
county officers.....	205
election returns.....	244, 312, 349, 352, 357, 366, 378
times of holding court.....	130
<b>Maine, census returns, 1900</b> .....	499-501
congressmen.....	452
electoral vote for president, 1901.....	246
popular vote for president, 1900.....	245
state officers.....	474
United States senators.....	448
<b>Manufacture in Iowa</b> .....	xxx1
<b>Manufacturing and mechanical industries of Iowa, U. S. census, 1900</b> ..	585
United States.....	507-508
<b>Marion county, census returns, 1900</b> .....	511, 518, 520, 524
county officers.....	206
election returns.....	244, 313, 349, 352, 357, 367, 373
times of holding court.....	130
<b>Marshall county, census returns, 1900</b> .....	511, 518, 521, 524
county officers.....	206
election returns.....	244, 314, 349, 353, 358, 365, 377
times of holding.....	131
<b>Marshals—List of territorial</b> .....	72
<b>Maryland, census returns, 1900</b> .....	489-501
congressmen.....	452
electoral vote for president, 1901.....	246
popular vote for president, 1900.....	245
state officers.....	474
United States senators.....	448
<b>Massachusetts, census returns, 1900</b> .....	489-501
congressmen.....	452, 459
electoral vote for president, 1901.....	246
popular vote for president, 1900.....	245
state officers.....	474
United States senators.....	448
<b>Medical department Iowa national guard</b> .....	175
examiners, board of.....	139
<b>Michigan, census returns, 1900</b> .....	489-501
congressmen.....	453
electoral vote for president, 1901.....	246
popular vote for president, 1900.....	245
state officers.....	475
United States senators.....	449
<b>Militia of Iowa</b> .....	xxx
<b>Militia—Age, males of, in the United States, census statistics relative to</b> ....	499
<b>Mills county, census returns, 1900</b> .....	511, 518, 521, 524
county officers.....	206
election returns.....	244, 315, 349, 351, 356, 366, 376
times of holding court.....	131

	PAGE
Mine inspectors, office force .....	107
list of, since creation of office .....	84
Minerals of Iowa .....	xxxii
Minnesota, census returns, 1900 .....	489-501
congressmen .....	453
electoral vote for president, 1901 .....	246
popular vote for president, 1900 .....	245
state officers .....	476
United States senators .....	449
Miscellaneous libraries .....	574, 575
statistics .....	536-581
Mississippi, census returns, 1900 .....	489-501
congressmen .....	453
electoral vote for president, 1901 .....	246
popular vote for president, 1900 .....	245
state officers .....	476
United States senators .....	448
Missouri, census returns, 1900 .....	489-501
congressmen .....	452
electoral vote for president, 1901 .....	246
popular vote for president, 1900 .....	245
state officers .....	476
United States senators .....	449
Mitchell county, census returns, 1900 .....	511, 518, 521, 524
county officers .....	207
election returns .....	244, 315, 349, 354, 360, 364, 375
times of holding court .....	131
Mitchellville industrial school, officers .....	169
Monona county, census returns, 1900 .....	511, 518, 521, 524
county officers .....	207
election returns .....	244, 316, 349, 354, 358, 371, 373
times of holding court .....	131
Monroe county, census returns, 1900 .....	511, 518, 521, 524
county officers .....	207
election returns .....	244, 317, 349, 352, 356, 366, 372
times of holding court .....	131
Montana, census returns, 1900 .....	490-501
congressman .....	452
electoral vote for president, 1901 .....	246
popular vote for president, 1900 .....	245
state officers .....	476
United States senators .....	449
Montgomery county, census returns, 1900 .....	511, 518, 521, 524
county officers .....	208
election returns .....	244, 318, 349, 351, 356, 369, 376
times of holding court .....	131
Monument commissions—Lookout Mountain and Missionary Ridge .....	163
Shiloh battlefield .....	164
Vicksburg Park .....	165
Mount Pleasant hospital for insane, officers .....	170

	PAGE
Muscatine county, census returns, 1900.....	511, 518, 521, 524
county officers.....	208
election returns.....	244, 319, 349, 353, 357, 362, 374
times of holding court.....	131
National and state governments.....	437-484
election, 1900.....	221-246
electoral vote for president, 1901.....	246
party platforms, tickets, etc.....	221-242
vote by counties for president, 1900.....	243-244
vote by states for president, 1900.....	245
Naturalization of aliens.....	29-33
Navy department of the United States.....	440
Nebraska, census returns, 1900.....	490-501
congressmen.....	453
electoral vote for president, 1901.....	246
popular vote for president, 1900.....	245
state officers.....	476
United States senators.....	449
Negroes—Census statistics relative to.....	497-498
Nevada, census returns, 1900.....	490-502
congressman.....	453
electoral vote for president, 1901.....	246
popular vote for president, 1900.....	245
state officers.....	477
United States senators.....	449
New Hampshire, census returns, 1900.....	490-501
congressmen.....	452
electoral vote for president, 1901.....	246
popular vote for president, 1900.....	245
state officers.....	477
United States senators.....	449
New Jersey, census returns, 1900.....	490-501
congressmen.....	452, 453
electoral vote for president, 1901.....	246
popular vote for president, 1900.....	245
state officers.....	478
United States senators.....	449
New Mexico, census returns, 1900.....	490-502
delegate in congress.....	456
territorial officers.....	477
New possessions of the United States, Hawaiian islands, government.....	471
Island of Guam, government.....	485
Philippine islands, government.....	485
Porto Rico, government.....	485
Tutula, government.....	485
Newspapers and periodicals in Iowa.....	xxxiii
New York, census returns, 1900.....	490-501
congressmen.....	453, 454
electoral vote for president, 1901.....	246
popular vote for president, 1900.....	245
state officers.....	478
United States senators.....	449

	PAGE
Ninth congressional district, counties, representatives and population.....	447
vote by counties, 1896 to 1902 .....	369
Ninth judicial district, list of counties, judges and court reporters.....	126
vote by counties, 1902 and 1903 .....	374
Nineteenth judicial district, list of counties, judges and court reporters...	127
vote by counties, 1902.....	377
Normal school, officers.....	166
North Carolina, census returns, 1900.....	490-501
congressmen.....	454
electoral vote for president, 1901.....	248
popular vote for president, 1900.....	245
state officers.....	479
United States senators.....	449
North Dakota, census returns, 1900.....	490-501
congressman.....	454
electoral vote for president, 1901.....	246
popular vote for president, 1900.....	245
state officers.....	479
United States senators.....	449
O' Brien county, census returns, 1900.....	511, 518, 521, 524
county officers.....	208
election returns.....	244, 319, 349, 355, 359, 371, 378
times of holding court.....	181
Occupations in Iowa, census 1900.....	326-329
Officers, state.....	101-156
since organization of state.....	73-89
Officers of Iowa National Guard.....	174-184
of new possessions of United States.....	85
of state institutions.....	163-172
Official canvass of vote, 1902.....	391-396
Office force in the state departments.....	101-108
Official roster Iowa national guard.....	174-184
vote for president by counties, 1900.....	243-244
for governor and lieutenant governor by counties, 1903.....	342-349
recapitulation of.....	350
Ohio, census returns, 1900.....	490-501
congressmen.....	454-455
electoral vote for president, 1901.....	246
popular vote for president, 1900.....	245
state officers.....	479
United States senators.....	449
Oil inspectors.....	140
list of state, since creation of office.....	84
Oklahoma, census returns, 1900.....	490-501
delegate in congress.....	456
territorial officers.....	480
Oregon, census returns, 1900.....	490-502
congressman.....	455
electoral vote for president, 1901.....	246
popular vote for president, 1900.....	245
state officers.....	480
United States senators.....	449

	PAGE
Organic law of Iowa territory and amendments thereto.....	84-41
Organization of house and senate.....	115, 118
Orphans' Home—Soldiers', officers.....	168
Osceola county, census returns, 1900.....	511, 518, 521, 524
county officers.....	209
election returns.....	244, 320, 349, 355, 359, 371, 373
times of holding court.....	181
Page county, census returns, 1900.....	511, 518, 521, 524
county officers.....	209
election returns.....	244, 321, 349, 351, 356, 368, 376
times of holding court.....	181
Palo Alto county, census returns, 1900.....	511, 518, 521, 524
county officers.....	209
election returns.....	244, 322, 349, 355, 359, 370, 376
times of holding court.....	181
Penitentiary, Anamosa, officers.....	172
Ft. Madison, officers.....	171
Pennsylvania, census returns, 1900.....	490-501
congressmen.....	455
electoral vote for president, 1901.....	246
popular vote for president, 1900.....	245
state officers.....	490
United States senators.....	449
Pension agency for Iowa and Nebraska.....	445
Peoples party, national platform, 1900.....	237
national ticket, 1900.....	236
popular vote, by states, 1900.....	245
vote by counties, 1900.....	249, 244
Personal property—Assessment of, 1903.....	536-537
since 1861.....	542
Pharmacy commission, secretary, etc.....	134
commissioners, list of, since creation of office.....	81
Philippine islands—Government of.....	485
Platforms, democratic, national, 1900.....	227-232
democratic, state, 1903.....	254-256
peoples, national, 1900.....	237
peoples, state, 1903.....	230
prohibition, national, 1900.....	232-236
prohibition, state, 1903.....	257-258
republican, national, 1900.....	221-226
republican, state, 1903.....	261-253
social democrat, national, 1900.....	241-242
socialist labor, national, 1900.....	238-239
socialist, state, 1903.....	259
united christian, national, 1900.....	239-240
Plymouth county, census returns, 1900.....	511, 518, 521, 524
county officers.....	210
election returns.....	243, 323, 349, 355, 359, 371, 373
times of holding court.....	181



	PAGE
Pocahontas county, census returns, 1900 .....	511, 518, 521, 524
county officers .....	210
election returns .....	244, 324, 349, 355, 359, 370, 376
times of holding court .....	181
Polk county, census returns, 1900 .....	511, 518, 521, 524
county officers .....	210
election returns .....	244, 325, 349, 353, 357, 367, 374
times of holding court .....	131
Popular vote for president by states, 1900 .....	245
Population of Iowa .....	xxx
by counties .....	509-511
cities and towns of Iowa .....	512-518
the United States with 25,000 inhabitants or more .....	491-494
state institutions .....	172
the United States by states and territories .....	489-490
Porto Rico—Government .....	485
Postmasters general—List of since 1787 .....	485, 486
Postoffice—Department of, United States .....	489
Postoffices in Iowa—List of .....	543-552
Pottawattamie county, census returns, 1900 .....	511, 518, 521, 524
county officers .....	211
election returns .....	244, 327, 349, 352, 357, 369, 376
times of holding court .....	181
Poweshiek county, census returns, 1900 .....	511, 518, 521, 524
county officers .....	211
election returns .....	244, 328, 349, 352, 357, 366, 378
times of holding court .....	131
Precipitation in Iowa, monthly and annual, from 1890 to 1902 .....	560
President of the United States, electoral vote for, 1901 .....	246
law relative to succession .....	27
method of electing .....	580-581
vote for, by counties, 1900 .....	243-244
by states, 1900 .....	245
in Iowa, 1848-1900 .....	561
Presidential succession—Law relating to .....	27
electors, method of electing—duties .....	580-581
Presidents of United States—List of since 1787 .....	457
of state senate, list of .....	77
pro tempore of United States senate, list of .....	460
Printer—State .....	105
list of, since creation of office .....	89
Private secretary to the governor .....	101
Prohibition party, national platform, 1900 .....	232-236
national ticket, 1900 .....	233
popular vote by states, 1900 .....	245
state central committee, 1903 .....	258
state platform, 1903 .....	257-258
state ticket, 1903 .....	256-257
vote by counties, 1903 .....	345-349
vote by precincts, 1903 .....	281-346

	PAGE
Public libraries, statistics.....	568-571
Qualifications for voters in Iowa.....	xxvi
Railroad commissioners—List of, since organization of state.....	77
office force.....	108
official canvass of vote for, 1903.....	391
semi-official vote for, 1903.....	347
vote by precincts for, 1902.....	291-346
Railroad assessment by counties, 1903.....	396-407
Railroads in Iowa.....	xxxiii
Rainfall in Iowa, monthly and annual, from 1892 to 1902.....	580
Real estate—Assessment of, 1903.....	538-541
since 1881.....	542
Recapitulation of semi-official vote on state officers, 1903.....	347
official vote on governor and lieutenant governor.....	350
Referees in bankruptcy.....	442-449
Register of the state of Iowa.....	73-89
territory of Iowa.....	71-72
Registrars of the state land office—List of, since organization of state.....	76
Reporter, supreme court.....	124
Reporters of district courts.....	124-127
superior courts.....	128
supreme court—List of, since organization of state.....	89
Representation in congress.....	xxx
Representatives in congress from Iowa, since organization of state.....	90-98
fifty-eighth congress.....	450-456
thirtieth general assembly, list of.....	111-114
vote for.....	356-360
Republican party, electoral vote, 1901.....	248
national platform, 1900.....	221-226
national ticket, 1900.....	221
popular vote by states, 1900.....	245
state central committee, 1903.....	253
state platform, 1903.....	251-253
state ticket, 1903.....	251
vote by counties, 1900.....	243-244
vote by counties, 1903.....	348-349
vote by precincts, 1903.....	281-346
Rhode Island, census returns, 1900.....	490-501
congressmen.....	455
electoral vote for president, 1901.....	246
popular vote for president, 1900.....	245
state officers.....	481
United States senators.....	440
Ringgold county, census returns, 1900.....	511, 518, 521, 524
county officers.....	211
election returns.....	244, 329, 340, 351, 356, 368, 372
times of holding court.....	131
Rivers of Iowa.....	xxvii
Roster of Iowa National Guard.....	174-184

	PAGE
Sac county, census returns, 1900.....	511, 518, 521, 524
county officers.....	212
election returns.....	244, 330, 349, 355, 358, 371, 376
times of holding court.....	131
Salaries of state house employes.....	101-108
School age—Persons of, in the United States, census statistics relative to.....	499-500
Iowa, census statistics relative to.....	522-525
School for the deaf, officers.....	189
libraries.....	576-579
system in Iowa.....	xxvi-xxvii
Scott county, census returns, 1900.....	511, 518, 521, 524
county officers.....	212
election returns.....	244, 331, 349, 353, 358, 362, 374
times of holding court.....	131
Second congressional district, counties, representatives and population....	446
vote by counties, 1896 to 1902.....	362
Second judicial district, list of counties, judges and court reporters ..	125
vote by counties, 1902.....	372
Secretaries of the board of education, list of.....	75
Secretary agricultural department.....	106
board of control.....	104
board of health.....	107
board of pharmacy commissioners.....	106
board of railroad commissioners.....	108
executive council.....	104
horticultural society.....	138
of the senate.....	115
Secretaries—List of territorial.....	71
of agriculture, list of, since creation of office.....	465
commerce and labor, list of, since creation of office.....	466
interior, list of, since creation of office.....	464
navy, list of, since creation of office.....	465
state, list of, since creation of office.....	462
treasury, list of, since creation of office.....	462
war, list of, since creation of office.....	463
the senate of Iowa, list of, since 1846.....	79
board of control, list of, since creation of office.....	88
state, list of, since organization of state.....	74
Secretary of state, office force.....	101
certificate of, as to population of cities and towns.....	viii
vote for, 1846-1902.....	564-565
Semi-official vote for state officers, recapitulation of.....	347
Senators—Presidents of state, list of.....	77
thirtieth general assembly, members.....	109-111
official canvass of vote for members.....	392
organization.....	115-118
vote for members by counties.....	351-355
Senate—United States, fifty-eighth congress.....	448-450
list of presidents of, since 1787.....	460
list of senators from Iowa since organization of state.....	90
Seventh congressional district, counties, representatives and population....	446
vote by counties, 1896 to 1902.....	367

	PAGE
Seventh judicial district, list of counties, judges and court reporters .....	125
vote by counties, 1902 .....	374
Seventeenth judicial district, list of counties, judges and court reporters ..	127
vote by counties, 1902 .....	377
Shelby county, census returns, 1900 .....	511, 518, 521, 525
county officers .....	212
election returns .....	244, 332, 349, 352, 357, 360, 378
times of holding court .....	181
Shiloh Battlefield Monument Commission .....	154
Signal department, Iowa National Guard .....	176
Sioux county, census returns, 1900 .....	511, 518, 521, 525
county officers .....	213
election returns .....	244, 333, 349, 355, 359, 371, 378
times of holding court .....	181
Sixth congressional district, counties, representatives and population .....	443
vote by counties, 1896 to 1902 .....	386
Sixth judicial district, list of counties, judges and court reporters .....	125
vote by counties, 1902 .....	378
Sixteenth judicial district, list of counties, judges and court reporters .....	127
vote by counties, 1902 .....	376
Sleeping car assessment, 1903 .....	408
Social democratic party, national platform, 1900 .....	241-242
national ticket, 1900 .....	241
popular vote by states, 1900 .....	245
vote by counties, 1900 .....	243-244
Socialist labor party, national platform, 1900 .....	238-239
national ticket, 1900 .....	237-238
popular vote by states, 1900 .....	245
vote by counties, 1900 .....	243-244
Socialist party, state central committee, 1903 .....	259
state platform, 1903 .....	258
state ticket, 1903 .....	258
vote by counties, 1903 .....	348-349
vote by precincts, 1903 .....	261-348
Soldiers' Home, officers .....	167
Soldiers' Orphans' Home, officers .....	168
South Carolina, census returns, 1900 .....	490-501
congressmen .....	454
electoral vote for president, 1901 .....	248
popular vote for president, 1900 .....	245
state officers .....	481
United States senators .....	449
South Dakota, census returns, 1900 .....	490-501
congressmen .....	454
electoral vote for president, 1901 .....	248
popular vote for president, 1900 .....	245
state officers .....	481
United States senators .....	449
Speaker of the house of the thirtieth general assembly .....	100
Speakers of the house of representatives of Iowa—List of, since 1846 .....	79
of United States, list of, since 1787 .....	461

	PAGE
Standing committees of state senate.....	115-118
house of representatives.....	119-123
Staff of commander in chief of Iowa National Guard.....	174
State agricultural department.....	106, 192
State binder.....	105
State board of dental examiners.....	141
State board of law examiners.....	193
State board of medical examiners.....	193
State board of veterinary medical examiners.....	141
State departments, officers, etc.....	101-156
State—United States Department of.....	437
State fish and game warden.....	142
State geologist.....	167, 140
State and territorial governments.....	468-485
State historical department.....	105, 136
State historical society, officers, trustees.....	143
State horticultural society, officers, directors.....	138
State institutions—List of.....	xxx
State institutions, officers, trustees, etc.....	161-172
State inspectors of boats.....	141
State library, librarian, office force, etc.....	104, 135
State library commission, members, duties.....	107, 144
State mine inspectors.....	167
State normal school, officers and trustees.....	166
State officers, compensation, etc.....	101-108
list of, since organization of state.....	73-89
official canvass of vote for 1900.....	391
State officers, semi-official vote, 1903.....	347
vote by counties, 1903.....	348-349
vote by precincts, 1903.....	361-346
State oil inspectors.....	140
State printer.....	105
State teachers' association.....	143
State university, officers and board of regents.....	163
State veterinary surgeon and deputies.....	142
Statistics—assessment of railways, 1903.....	396-407
assessment of real and personal property, 1903.....	536-542
assessment of sleeping cars, 1903.....	408
assessment of telephone and telegraph companies, 1903.....	410-431
census 1900.....	489-535
crops.....	554-559
general, relative to state institutions.....	173
general election, 1900.....	321-346
general election, 1903.....	261-360
heads of governments of the world.....	563, 567
inmates of state institutions.....	172
Iowa libraries.....	568-579
values of farm crops 1890-1902.....	559
miscellaneous.....	596-631
rainfall in Iowa 1890-1902.....	560
temperatures in Iowa 1890-1902.....	560

	PAGE
Story county, census returns, 1900 .....	511, 518, 521, 525
county officers .....	213
election returns .....	244, 333, 349, 354, 358, 367, 375
times of holding court .....	181
Subdivisions of Iowa .....	xxiv
Superintendent of public instruction—office force .....	103
list of, since organization of state .....	75, 70
list of territorial .....	71
official canvass of vote, 1903 .....	391
semi-official vote, 1903 .....	347
vote by precincts, 1903 .....	26-346
Superintendent of weights and measures .....	141
Supreme court of Iowa, clerk .....	124
judges and reporter .....	124
list of judges, clerks, etc. ....	87-89
Supreme court of the United States—List of judges .....	437
Table of contents .....	x
Tama county, census returns, 1900 .....	511, 518, 521, 525
county officers .....	213
election returns .....	244, 335, 340, 355, 358, 335, 377
times of holding court .....	131
Taxation in Iowa—System of .....	xxvii
Taylor county, census returns, 1900 .....	511, 518, 521, 525
county officers .....	214
election returns .....	244, 330, 349, 351, 356, 368, 372
times of holding court .....	181
Teachers' association—Iowa state .....	143
Telegraph and telephone companies, assessment 1903 .....	410-431
Temperatures in Iowa—monthly and annual from 1890 to 1902 .....	560
Tennessee, census returns, 1900 .....	459-501
congressmen .....	454
electoral vote for president, 1901 .....	246
popular vote for president, 1900 .....	245
state officers .....	482
United States senators .....	449
Tenth congressional district, counties, representatives and population .....	447
vote by counties, 1896 to 1902 .....	470
Tenth judicial district, list of counties, judges and court reporters .....	126
vote by counties, 1902 .....	374
Terms of holding district court .....	128-135
Terms of holding United States circuit and district court .....	444
Territorial and state governments .....	48-486
Territory of Iowa .....	xvi
delegates in congress .....	72
register of officers of .....	71, 72
Texas, census returns, 1900 .....	470-501
congressmen .....	454, 455
electoral vote for president, 1901 .....	246
popular vote for president, 1900 .....	246
state officers .....	482
United States senators .....	449

	PAGE
Third congressional district, counties, representatives and population.....	446
vote by counties, 1896 to 1902.....	468
Third judicial district, list of counties, judges and court reporters.....	125
vote by counties, 1902.....	872
Thirteenth judicial district, list of counties, judges and court reporters.....	126
vote by counties, 1902.....	875
Thirtieth general assembly, members.....	109-114
house and senate organization.....	115-123
official canvass of vote for members.....	392
vote for members by counties.....	351-360
Topography of Iowa.....	xxi
Transactions of the executive council.....	383-491
Treasurer of state, office force.....	103
Treasurers—List of territorial.....	71
Treasurers of state—List of since organization of state.....	75
Treasury department of United States.....	436
Twelfth judicial district, list of counties, judges and court reporters.....	126
vote by counties, 1902.....	876
Twentieth judicial district, list of counties, judges and court reporters.....	127
vote by counties, 1902.....	877
Union county, census returns, 1900.....	511, 518, 521, 525
county officers.....	214
election returns.....	244, 337, 349, 351, 356, 366, 372
times of holding court.....	132
United Christian party, national platform, 1900.....	289, 240
national ticket, 1900.....	239
popular vote by states, 1900.....	245
vote by counties, 1900.....	243, 244
United States, declaration of independence.....	8-5
articles of confederation.....	6-12
attorneys-general, list of.....	466
cabinet, members of.....	437
since 1787.....	462-466
Iowa members of, since organization of state.....	97
census returns.....	439-535
constitution of.....	13-23
amendments to.....	23-26
citizenship.....	28-29
circuit and district courts for Iowa.....	441-444
congressmen from Iowa, fifty-eighth congress.....	446-447
since organization of state.....	90-96
departments of government.....	437-441
fifty-eighth congress, list of representatives and senators.....	448-456
independent commissioners and officers.....	441
internal revenue collectors for Iowa.....	444
justices of supreme court, list of.....	459
land office for Iowa.....	445
law as to presidential succession.....	27
naturalization of aliens.....	29-83
new possessions, officers.....	485
pension agency for Iowa.....	445

	PAGE
United States postmasters-general, list of .....	465-466
president .....	487
presidents, list of .....	457
pro tempore of the senate, list of .....	470
secretaries of agriculture, list of .....	465
commerce and labor, list of .....	465
interior, list of .....	484
navy, list of .....	465
state, list of .....	462
treasury, list of .....	462
war, list of .....	463
senators from Iowa, fifty-eighth congress .....	448, 448
since organization of state .....	90
speakers of house of representatives, list of .....	461
supreme court .....	437
vice presidents, list of .....	458
University—State, officers and board of regents .....	163
Utah, census returns, 1900 .....	44-502
congressman .....	455
electoral vote for president, 1901 .....	246
popular vote for president, 1900 .....	245
state officers .....	482
United States senators .....	449
Value of farm products in Iowa, 1890 to 1902 .....	559
Van Buren county, census returns, 1900 .....	511, 518, 521, 525
county officers .....	214
election returns .....	244, 337, 340, 351, 358, 361, 373
times of holding court .....	192
Vermont, census returns, 1900 .....	490-501
congressmen .....	455
electoral vote for president, 1901 .....	246
popular vote for president, 1900 .....	245
state officers .....	483
United States senators .....	449
Veterinary medical examiners—State board of .....	141
surgeon, state .....	142
surgeons, list of, since creation of office .....	83
Vice presidents of the United States—List of .....	458
Vicksburg park monument commission .....	155
Virginia, census returns, 1900 .....	490-501
congressmen .....	455
electoral vote for president, 1901 .....	248
popular vote for president, 1900 .....	245
state officers .....	483
United States senators .....	450
Vote by counties for president, 1900 .....	243-244
governor and lieutenant governor, 1903 .....	348-349
representatives and senators .....	351-360
congressmen, 1896-1902 .....	361-371
judges district court, 1902 .....	372-377



	PAGE :
Vote by precinct for state officers .....	261-286
by states for president, 1900.....	245
for governor, 1848-1900.....	562-563
president, 1848-1900.....	561
secretary of state, 1848-1902.....	564-565
Official canvass of, vote for, district and state officers.....	391-395
Voters—Qualifications for, in Iowa.....	xxvi
Voting age—Males of, in the United States, census statistics relative to.....	499-500
in Iowa, census statistics relative to.....	522-525
Voting machine commissioners—Board of members, duties.....	145
Wapello county, census returns, 1900.....	511, 518, 521, 525
county officers.....	215
election returns.....	244, 333, 349, 352, 356, 368, 372
times of holding court.....	132
War department of United States.....	438
Warren county, census returns, 1900.....	511, 518, 521, 525
county officers.....	215
election returns.....	244, 339, 349, 352, 357, 367, 373
times of holding court.....	132
Washington, census returns, 1900.....	490-502
congressmen.....	455
electoral vote for president, 1901.....	246
popular vote for president, 1900.....	245
state officers.....	483
United States senators.....	450
Washington county, census returns, 1900.....	511, 518, 521, 525
county officers.....	215
election returns.....	244, 340, 349, 352, 357, 361, 373
times of holding court.....	132
Wayne county, census returns, 1900.....	511, 518, 521, 525
county officers.....	216
election returns.....	244, 341, 349, 351, 356, 368, 372
times of holding court.....	132
Weather service—Director of.....	141
Webster county, census returns, 1900.....	511, 518, 521, 525
county officers.....	216
election returns.....	244, 341, 349, 353, 358, 370, 375
times of holding court.....	132
Weights—Legal, for Iowa.....	533
and measures, state superintendent of.....	141
West Virginia, census returns, 1900.....	490-501
congressmen.....	456
electoral vote for president, 1901.....	246
popular vote for president, 1900.....	245
state officers.....	483
United States senators.....	450
Winneshaw county, census returns, 1900.....	511, 518, 521, 525
county officers.....	216
election returns.....	241, 342, 349, 354, 360, 370, 375
times of holding court.....	132

	PAGE
Winneshiek county, census returns, 1900.....	511, 518, 521, 525
county officers .....	217
election returns .....	244, 343, 349, 355, 359, 364, 375
times of holding court .....	132
Wisconsin, census returns, 1900 .....	490-501
congressmen .....	455-458
electoral vote for president, 1901 .....	246
popular vote for president, 1900 .....	245
State officers .....	484
United States senators .....	450
World - Heads of the governments of the .....	567-567
Woodbury county, census returns, 1900 .....	511, 518, 521, 525
county officers .....	217
election returns .....	244, 344, 349, 354, 353, 371, 375
times of holding court .....	132
Worth county, census returns, 1900 .....	511, 518, 521, 525
county officers .....	217
election returns .....	244, 345, 349, 354, 360, 364, 375
times of holding court .....	132
Wright county, census returns, 1900 .....	511, 518, 521, 525
county officers .....	218
election returns .....	244, 346, 349, 354, 359, 368, 375
times of holding court .....	132
Wyoming, census returns, 1900 .....	490-502
congressman .....	456
electoral vote for president, 1901 .....	246
popular vote for president, 1900 .....	245
state officers .....	484
United States senators .....	450





